Maryland

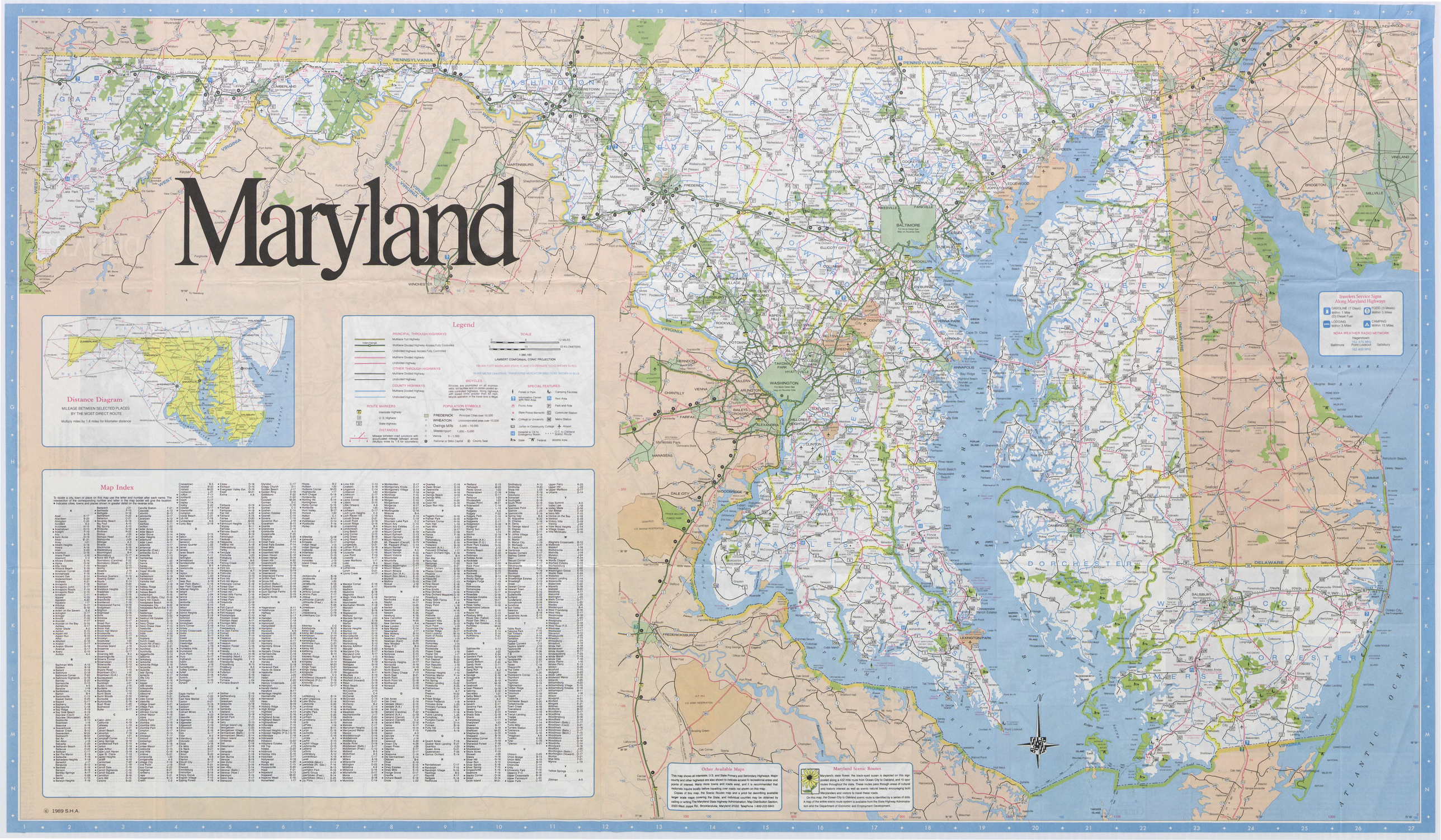
Distance Diagram
MILEAGE BETWEEN SELECTED PLACES BY THE MOST DIRECT ROUTE
Multiply miles by 1.6 miles for kilometer distance
Legend
PRINCIPAL THROUGH HIGHWAYS
Multilane Toll Highway
Interchange
Multilane Divided Highway Access Fully Controlled
Undivided Highway Access Fully Controlled
Multilane Divided Highway
Undivided Highway
OTHER THROUGH HIGHWAYS
Multilane Divided Highway
Undivided Highway
COUNTY HIGHWAYS
Multilane Divided Highway
Undivided Highway
ROUTE MARKERS
Interstate Highway
U. S. Highway
State Highway
DISTANCES
Mileage between road junctions with accumulated mileage between arrows (Multiply miles by 1.6 for kilometers)
SCALE
1:380,160
LAMBERT CONFORMAL CONIC PROJECTION
100,000 FOOT MARYLAND STATE PLANE COORDINATE TICKS SHOWN IN RED
10,000 METER UNIVERSAL TRANSVERSE MERCATOR GRID TICKS SHOWN IN BLUE
BICYCLES
Bicycles are prohibited on all expressways, on sections of highways with access controlled highways. Along highways with speed limits greater than 50 mph, bicycle operation in the travel lane is illegal.
POPULATION SYMBOLS (State Map Only)
FREDERICK Principal Cities over 10,000
WHEATON Unincorporated area over 10,000
Owings Mills 5,000 – 10,000
Westernport 1,000 – 5,000
Vienna 0 – 1,000
National or State Capital
County Seat
SPECIAL FEATURES
Forest or Park
Information Center with Rest Area
Picnic Area
State Police Barracks
College or University
Junior or Community College
Hospital w/24 hr. Emergency Room
State
Federal
Camping Facilities
Rest Area
Park and Ride
Commuter Station
Metro Station
Airport
D.C. to Oakland Scenic Route
Wildlife Area
Travelers Service Signs Along Maryland Highways
GASOLINE (7 Days) Within 1 Mile
(D) Diesel Fuel
FOOD (3 Meals) Within 3 Miles
LODGING Within 3 Miles
CAMPING Within 15 Miles
NOAA WEATHER RADIO NETWORK
Hagerstown 162.475 MHz
Baltimore Point Lookout 162.400 MHz
Salisbury
Map Index
To locate a city, town or place on this map use the letter and number after each name. The intersection of the corresponding number and letter in the map border will give the location.
• Indicates cities, towns and places shown in greater detail on the reverse side.
Other Available Maps
This map shows all interstate, U.S. and State Primary and Secondary Highways. Major county and other highways are also shown to indicate access to recreational areas and points of interest. Many more towns and roads exist, and it is recommended that motorists inquire locally before traveling over roads not shown on this map.
Copies of this map, the Scenic Routes map and a price list describing available larger scale maps covering the State, and individual counties may be obtained by calling or writing The Maryland State Highway Administration, Map Distribution Section, 2323 West Joppa Rd., Brooklandville, Maryland 21022. Telephone 1-800-222-5843.
Maryland Scenic Routes
Maryland's state flower, the black-eyed susan is depicted on this sign marking along a 432 mile route from Ocean City to Oakland, and 11 other routes throughout the state. These routes pass through areas of cultural and historic interest as well as scenic natural beauty encouraging both Marylanders and visitors to travel these roads.
On this map, the Ocean City to Oakland scenic route is identified by a series of dots. A map of the entire scenic route system is available from the State Highway Administration and the Department of Economic and Employment Development.
PENNSYLVANIA
WASHINGTON
FREDERICK
CARROLL
BALTIMORE
HARFORD
CECIL
KENT
QUEEN ANNES
TALBOT
MONTGOMERY
PRINCE GEORGES
ANNE ARUNDEL
CALVERT
ST. MARYS
CHARLES
DORCHESTER
WICOMICO
SOMERSET
WORCESTER
DELAWARE
VIRGINIA
WEST VIRGINIA
ATLANTIC OCEAN
DELAWARE BAY
CHESAPEAKE BAY
BALTIMORE
For More Detail See Map On Reverse Side
WASHINGTON
For More Detail See Map On Reverse Side
ANNAPOLIS
OCEAN CITY
SALISBURY
CUMBERLAND
HAGERSTOWN
FREDERICK
WINCHESTER
DOVER
WILMINGTON
ATLANTIC CITY
© 1989 S.H.A.

Maryland

More Than You Can Imagine.



Pocomoke River, Pokomoke City, Maryland



Scenic Mountain View, Western Maryland



Sunset Scene, Patuxent River



Baltimore's Inner Harbor

The Little Red School House, Talbot County, Maryland



World Whitewater Championships, Garrett County, June 1989.

FOR ASSISTANCE OR INFORMATION—Call the Maryland State Police on C.B. Channel 9, Phone 1-800-525-5555, or visit one of their Installations.

IN CASE OF ACCIDENT: Maryland law requires the operator of a vehicle involved in an accident to stop immediately and remain at the scene of the accident until the following requirements have been fulfilled: (1) Render assistance to any person injured; (2) Give his name and address and registration number of the vehicle he is driving; and (3) Upon request, exhibit his driver's license to the person struck or the person attending any vehicles involved in the collision.

RIGHT TURNS: You may turn right at a red signal after coming to a complete stop, unless there are signs posted at the intersection which read "NO TURN ON RED." Left turns are not allowed.

SAFETY BELTS: The driver and front seat passenger next to the door are required by law to use safety belts when traveling in a passenger or multi-purpose vehicle. All children under age 5 must use safety belts, and children under age 3 must ride in a safety seat.

Governor William Donald Schaefer

Richard H. Trainor, Secretary of Transportation
Michael L. Gordon, Secretary of Transport

Published for free distribution by
Maryland Department of Transportation
State Highway Administration
Baltimore, Maryland 21203

Cover: Thomas Point Lighthouse, photo courtesy of Maryland Department of Transportation

Census '90
Once every ten years, Census takers visit every home in the United States.

Maryland
With Pride

For information on things to see and do in Maryland:
Phone 1-800-543-1036

When you need a friend

MARYLAND STATE POLICE

All State Police Installations and patrol cars are equipped with C.B. Radios . . . Call C.B. Channel 9.

Headquarters	Md. 140	Pikesville, Md.	486-3101 1-800-525-5555
Airport Division	Baltimore/Washington International Airport	Linthicum, Md.	859-3040
Barrack "A"	U.S. 1	Jessup, Md.	799-2101
Barrack "B"	U.S. 40	Frederick, Md.	663-3101
Barrack "C"	ALT U.S. 40	Cumberland, Md.	729-2101
Barrack "D"	U.S. 1	Bel Air, Md.	879-2101
Barrack "E"	U.S. 13	Salisbury, Md.	838-8101
Barrack "F"	U.S. 40	North East, Md.	749-3101
Barrack "G"	Md. 140	Westminster, Md.	398-8101
Barrack "H"	U.S. 301	Waldorf, Md.	870-2101
Barrack "I"	Easton, Md.	Easton, Md.	845-1500
Barrack "J"	Rowe Boulevard	Annapolis, Md.	224-3101
Barrack "K"	Belmont Avenue	Woodlawn, Md.	298-0101
Barrack "L"	Md. 4	Forestville, Md.	568-8101
Barrack "M"	Interstate 95	Perryville, Md.	378-3100
Barrack "N"	East Dover Park Dr.	Gaithersburg, Md.	575-0560
Barrack "O"	Md. 65	Hagerstown, Md.	824-2101
Barrack "P"	Hammonds Ferry Road	Glen Burnie, Md.	739-2101
Barrack "Q"	Rhode Island Avenue	College Park, Md.	791-5130
Barrack "R"	2323 West Joppa Rd.	Brooklandville, Md.	345-3101
Barrack "S"	U.S. 301 & Md. 304	Centreville, Md.	828-5101
Barrack "T"	Md. 245	Leonardtown, Md.	756-1101
Barrack "U"	Md. 765	Prince Frederick, Md.	475-9955
Barrack "X"	U.S. 50	Berlin, Md.	535-1401
Cambridge Det.	County Jail	Cambridge, Md.	651-3101
Chestertown Det.	Detention Center	Chestertown, Md.	228-3101
Denton Det.	Multi-Service Center	Denton, Md.	778-4511
Garrett Co. Det.	U.S. 219	McHenry, Md.	670-3101
Princess Anne Det.	U.S. 13	Princess Anne, Md.	387-5511
			651-3101

1427-1627