STATE OF MARYLAND

STATE HIGHWAY SYSTEM

AND CONNECTIONS

1981-1982

PREPARED BY THE

DEPARTMENT OF TRANSPORTATION

STATE HIGHWAY ADMINISTRATION

DISTANCE DIAGRAM

SHOWING MILEAGE BETWEEN SELECTED PLACES BY THE SHORTEST MOST DIRECT ROUTE

Multiply miles by 1.6 for kilometer distance

LEGEND

PRINCIPAL THROUGH HIGHWAYS

Interchange Numbers

- Multilane Toll Highway
- Multilane Divided Highway Access Fully Controlled
- 2 Lane, Access Fully Controlled
- Multilane Divided Highway
- 2 Lane Highway

OTHER THROUGH HIGHWAYS

- Multilane Divided Highway
- 2 Lane Highway

COUNTY HIGHWAYS

- Multilane Divided Highway
- 2 Lane Highway

ROUTE MARKERS

- Interstate Highway
- U.S. Highway
- State Highway

DISTANCES

Mileage between road junctions with accumulated mileage between arrows (Multiply miles by 1.6 for kilometers)

SCALE

0 – 6 – 12 MILES

0 – 10 – 20 KILOMETERS

1:380,160

LAMBERT CONFORMAL CONIC PROJECTION

100,000 FOOT MARYLAND STATE PLANE COORDINATE TICKS SHOWN IN RED

50,000 METER UNIVERSAL TRANSVERSE MERCATOR GRID TICKS SHOWN IN BLUE

POPULATION SYMBOLS

(Type Map Only)

- FREDERICK — Principal Cities over 10,000
- WHEATON — Unincorporated area over 10,000
- Owings Mills — 5,000 – 10,000
- Westernport — 1,000 – 5,000
- Vienna — 0 – 1,000
- National or State Capital
- County Seat

SPECIAL FEATURES

- Forest or Park
- Information Center with Rest Area
- Picnic Area
- State Police Barracks
- College or University
- Junior or Community College
- Hospital w/24 hr. Emergency Room
- State
- Camping Facilities
- Rest Area
- Park and Ride
- Commuter Station
- Metro Station
- Airport
- Hospital w/24 hr. Emergency Room
- Federal Wildlife Area

MAP INDEX

To locate a city, town or place on this map use the letter and number after each name. The intersection of the corresponding number and letter in the map border will give the location.

• Indicates cities, towns and places shown in greater detail on the reverse side.

Abell E-17
• Aberdeen G-17
Abingdon F-16
Accident A-3
Accokeek D-16
• Adamstown B-13
Adelphi D-16
Ady A-12
Aldino G-15
Allen F-12
Allens Heights D-16
Alnwick E-17
Altamont A-3
Altons Fresh D-16
Alvey Estates E-16
Amoss E-16
Ada Knob E-16
Athens Beach D-16
Andersontown Corner E-16
Andersontown D-16
Annapolis E-17
Annapolis Junct. E-17
Annapolis Junct. E-17
Antietam B-13
Appel E-16
Appleton E-16
Aquasco E-17
Arbutus D-17
Arcadia E-16
Arlington D-16
Armiger E-16
Arnold D-16
Arnold D-16
Arnold on the Bay D-16
Arthur E-16
Arthur Gates E-16
Ashton E-16
Aspen Hill D-16
Aspen Run D-16
Athol E-16
Athol E-16
Atholton Manor E-16
Avalon D-16
Avalon Shores D-16
Avenue E-16
Avery E-16
Avilton D-16
Bachman Mills A-3
Baden E-16
Baltimore D-16
Baltimore Corner D-16
Baltimore Highlands D-16
Barclay E-17
Barnesville D-16
Barnhill D-16
Barroll E-16
Barton A-3
Bartonville E-16
Bartonville E-16
Bayard E-16
Bayberry E-16
Bay Dale E-16
Bay Ridge Beach E-16
Bay Side Beach E-16
Bayview (Worcester) E-16
Beallsville D-16
Beaverdam E-16
Beaverdam E-16
Beaverdam E-16
Bedford M-16
Bedwell M-16
Bel Air E-16
Belcamp E-16
Belle Grove E-16
Bellevue E-16
Bellevue E-16
Belmont E-16
Belvoir Manor E-16
Bennett Point E-16
Bennett Beach E-16
Berlin E-16
Berlin Junct. E-16
Berlin Junct. E-16
Berlin Junct.

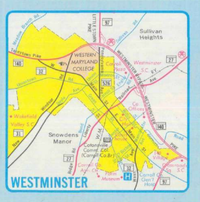

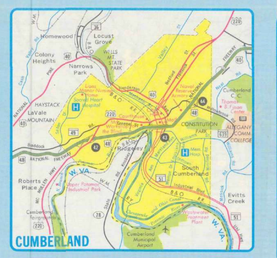

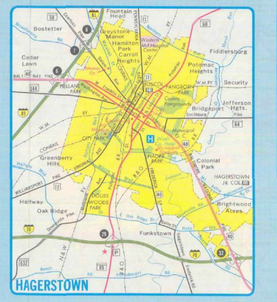

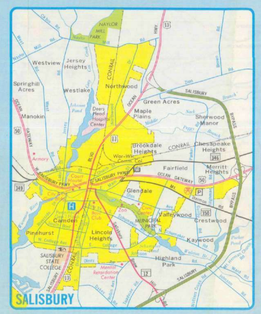

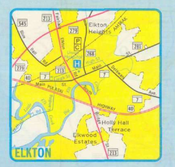

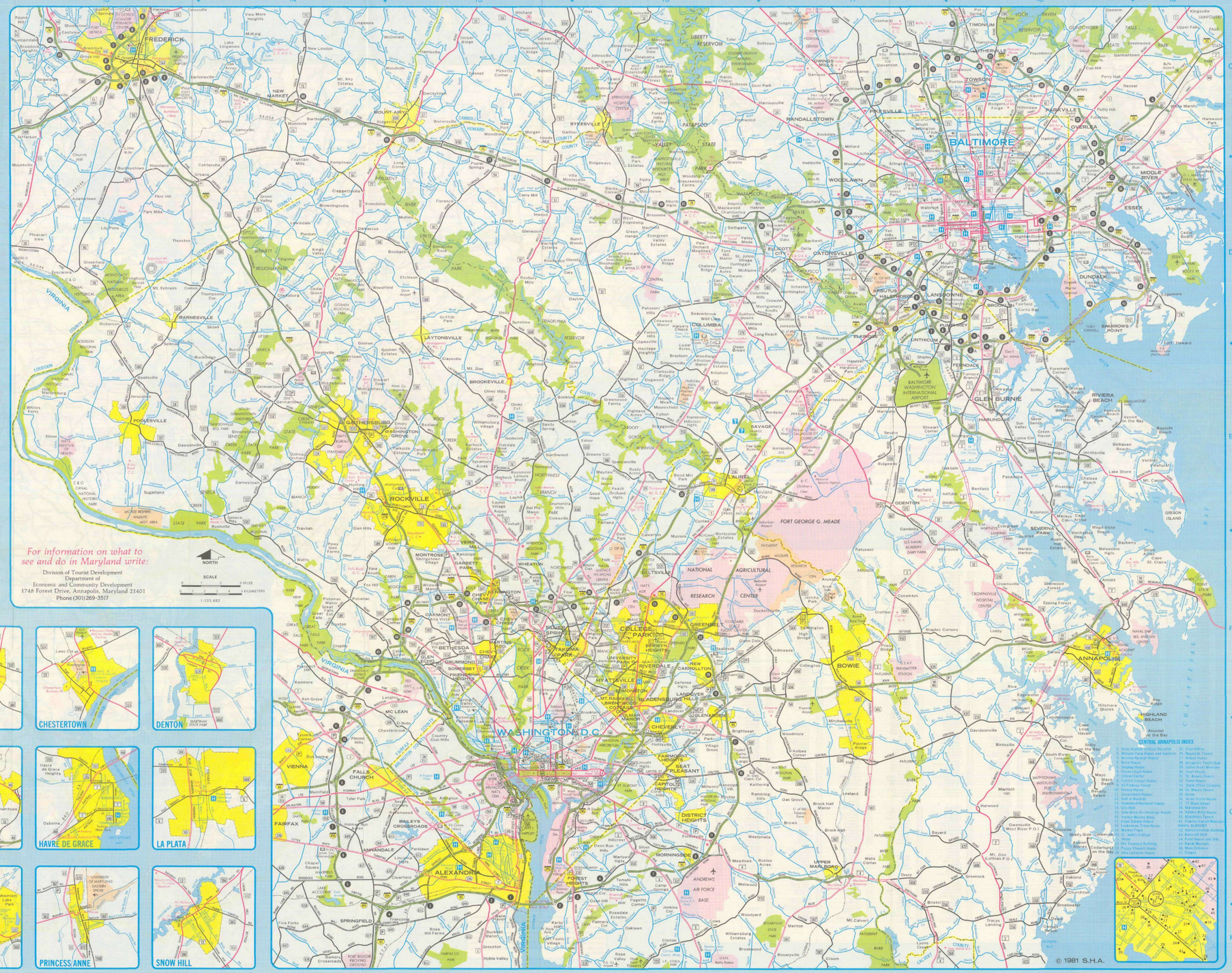

For information on what to see and do in Maryland write:

Division of Tourist Development
Department of
Economic and Community Development
1748 Forest Drive, Annapolis, Maryland 21401
Phone (301) 269-3517

© 1981 S.H.A.



Cover: The Youghiogheny River in Garrett County, Western Maryland.

Published for the use of the Motoring Public by
Maryland Department of Transportation
State Highway Administration
Baltimore, Maryland 21201

HARRY HUGHES, Governor

LOUIS L. TOMPKINS, Secretary of Transportation
M. SALAS GALTEROSS, Highway Administrator

HARRY HUGHES, Governor

When you need a friend . . . THE STATE POLICE

THE MARYLAND STATE POLICE are highly trained to perform the functions that assure the safe and lawful use of the highways of the State of Maryland. They are constantly on patrol in the interest of the motorist. Over 1,500 troopers are stationed at key locations throughout the State: when you need assistance or information call or visit them.

Headquarters Airport Division	U.S. 140 Baltimore/Washington International Airport	Pikesville, Md.	486-3101
Barracks "A"	U.S. 1	Jessup, Md.	792-2040
Barracks "B"	U.S. 40	Frederick, Md.	663-5101
Barracks "C"	U.S. 40	Cumberland, Md.	729-3101
Barracks "D"	U.S. 1	Bel Air, Md.	879-2101
Barracks "E"	U.S. 13	Salisbury, Md.	749-3101
Barracks "F"	U.S. 40	North East, Md.	287-5101
Barracks "G"	U.S. 113	Westminster, Md.	848-6101
			848-6111
Barracks "H"	U.S. 301	Waldorf, Md.	765-2242
			932-1101
Barracks "I"	U.S. 50	Easton, Md.	822-3101
Barracks "J"	River Boulevard	Annapolis, Md.	224-2101
			224-2111
Barracks "K"	Belmont Ave.	Woodlawn, Md.	298-3101
Barracks "L"	Md. 4	Prince Frederick, Md.	855-3101
Barracks "M"	Interstate 95	Perryville, Md.	642-8001
Barracks "N"	Md. 404 & 770	Ocean City, Md.	524-3101
Barracks "O"	Md. 97	Hagerstown, Md.	739-3101
Barracks "P"	Hammonds Ferry Road	Glen Burnie, Md.	761-5130
Barracks "Q"	Md. 24 at Town Office	Bel Air, Md.	838-3101
Barracks "R"	Jones & Falls Road, County Office Building	Brooklandville, Md.	828-6101
Post "S"	Md. 245	Centreville, Md.	758-1101
Post "T"	Stiles Street House, Lonaconing, Md.	Lonaconing, Md.	463-8001
Post "U"	Court House	Prince Frederick, Md.	535-1401
Post "V"	U.S. 50	Berlin, Md.	641-3101
Cambridge Det.	County Jail	Cambridge, Md.	228-3101
Chestertown Det.	Court House	Chestertown, Md.	778-2101
Denton Det.	Court House	Denton, Md.	479-3101
Garrett County Det.	Md. 219	McHenry, Md.	387-5511

IN CASE OF ACCIDENT: Maryland law requires the operator of a vehicle involved in an accident to stop immediately and remain at the scene of the accident until the following requirements have been fulfilled: (1) Render assistance to any person injured. (2) Give his name and address and registration number of the vehicle he is driving; and (3) Upon request, exhibit his driver's license to the person struck or the person attending any vehicles involved in the collision.

The driver and/or owner of every vehicle which is in any manner involved in an accident within the State in which any person is killed or injured or in which damage in excess of $100.00 is sustained by the property of any person, including himself, shall within 15 days report the matter in writing to MOTOR VEHICLE ADMINISTRATION, 6601 RITCHIE HIGHWAY, N.E., CAPE BRIGE, MARYLAND 21061. Accident reports may be obtained from the MOTOR VEHICLE ADMINISTRATION, State Police Department, or Local Police Department. When any such accident is investigated by the Police and a report is filed with the Maryland State Police, the requirement for filing the report described above is waived.

CENTRAL ANNAPOLIS INDEX

1. Anne Arundel General Hospital
2. Hickory Field House and Gardens
3. Anne Arundel Community College
4. Shopping Mall
5. Chinese Lingo House
6. Citizens Center
7. Francis Chapel House
8. 43 Fleming Street
9. Hammond House
10. Government House
11. Hall of Records
12. Hammond-Harwood House
13. City Hall
14. John Shaw, III—Jennings House
15. Tradition Mall Site
17. Upper Bulgary House
18. Lockerman Tribe House
19. Market Place
20. St. John's College
21. Adelphi
22. Old Treasury Building
23. Fleece Stewart House
24. John Callander House
25. Post Office
26. Reynolds Tavern
27. Maryland Inn
28. Annapolis Yacht Club
29. Naval Academy Golf Course
30. Court House
31. St. Anne's Church
32. State House
33. State Office Complex
34. St. Mary's Church
35. Acton
36. Sands Creek House
37. 77 Main Street
38. Maritime Inn
39. Adams-Kitty House
40. Middleton Tavern
41. Charles Carroll Mansion
42. Administration Building
43. Chapel
44. Fort Madison and Site
45. Naval Museum
46. Main Entrance
47. Chapel