STATE OF MARYLAND

STATE HIGHWAY SYSTEM

AND CONNECTIONS

1974

PREPARED BY THE

DEPARTMENT OF TRANSPORTATION

STATE HIGHWAY ADMINISTRATION

NOTE: HIGHWAYS AND STREETS WITHIN THE DISTRICT OF COLUMBIA AND BALTIMORE CITY ARE NOT MAINTAINED BY THE STATE HIGHWAY ADMINISTRATION. THE PRIMARY AND SECONDARY HIGHWAY SYSTEMS APPLY TO MARYLAND ONLY.

SCALE IN MILES

0 6 12

LAMBERT CONFORMAL CONIC PROJECTION
NAD 1983 STATE PLANE
50,000 METER UNIVERSAL TRANSVERSE MERCATOR GRID TICKS SHOWN IN BLUE
100,000 FOOT MARYLAND STATE PLANE COORDINATE TICKS SHOWN IN RED

POINTS OF INTEREST

FEDERAL AND STATE RECREATIONAL AND INSTITUTIONS

COLLEGES AND UNIVERSITIES



HOSPITAL INDEX

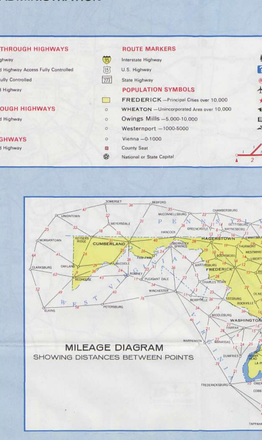

OTHER POINTS OF INTEREST

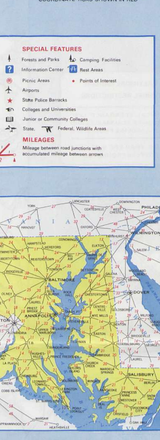

LEGEND

PRINCIPAL THROUGH HIGHWAYS
- Interchange
- Multilane Toll Highway
- Multilane Divided Highway Access Fully Controlled
- 2 Lane Access Fully Controlled
- Multilane Divided Highway
- 2 Lane Highway

OTHER THROUGH HIGHWAYS
- Multilane Divided Highway
- 2 Lane Highway

COUNTY HIGHWAYS
- Multilane Divided Highway
- 2 Lane Highway

ROUTE MARKERS
- Interstate Highway
- U. S. Highway
- State Highway

POPULATION SYMBOLS
- FREDERICK—Principal Cities over 10,000
- WHEATON—Unincorporated Area over 10,000
- Owings Mills—5,000-10,000
- Westernport—1000-5000
- Vienna—0-1000
- County Seat
- National or State Capital

SPECIAL FEATURES
- Forests and Parks
- Information Center
- Picnic Areas
- Airports
- State Police Barracks
- Colleges and Universities
- Junior or Community Colleges
- State
- Camping Facilities
- Rest Areas
- Points of Interest
- Federal, Wildlife Areas

MILEAGES
- Mileage between road junctions with accumulated mileage between arrows

MARYLAND FORESTS AND PARKS

DEPARTMENT OF NATURAL RESOURCES

FORESTS AND PARKS

MILEAGE DIAGRAM
SHOWING DISTANCES BETWEEN POINTS

INDEX TO CITIES, TOWNS AND VILLAGES

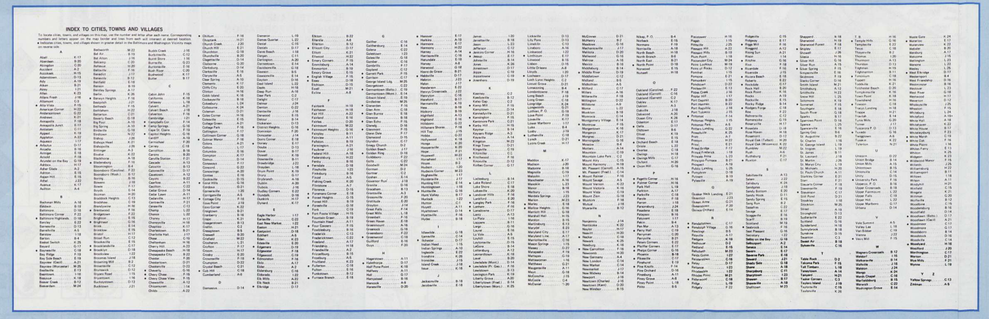

This map shows all Interstate, U.S. and State Primary and Secondary Highways. Major county and other highways are also shown to indicate access to recreational areas and points of interest. Many more towns and roads exist and it is recommended that motorists inquire locally before travelling over roads not shown on this map. A price list of individual county and other various detailed maps may be obtained from the State Highway Administration, Map Distribution Section, Brooklandville, Maryland 21022.

©1974 S.H.A.

1427-1024

LITHO. A. HOEN & CO.

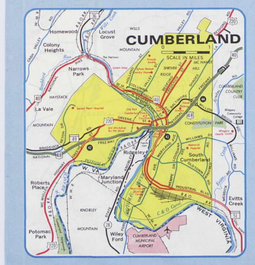

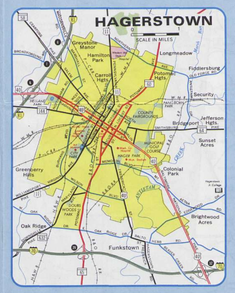

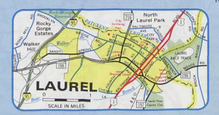

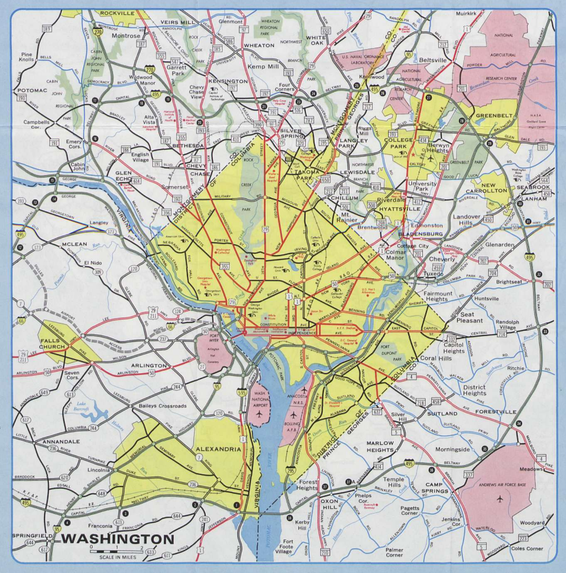

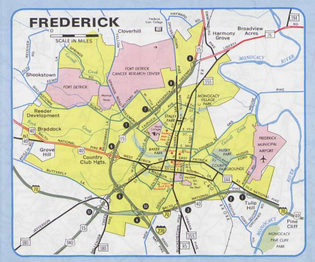

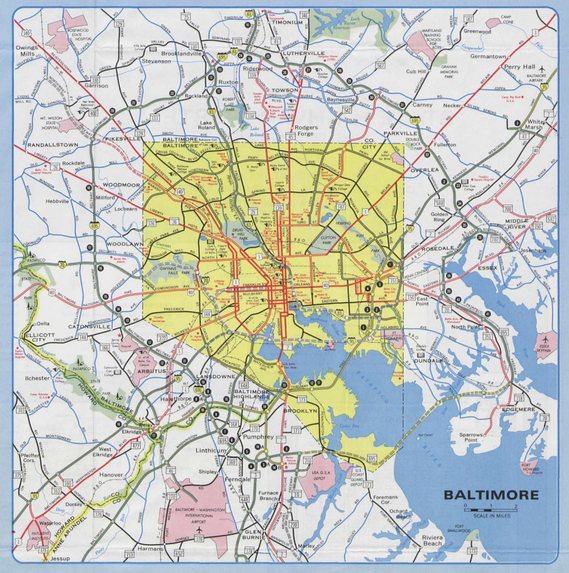

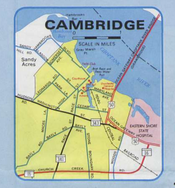

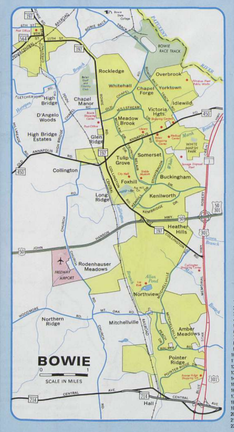

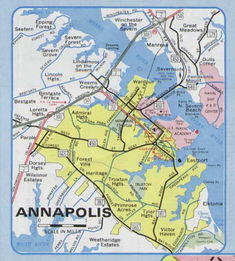

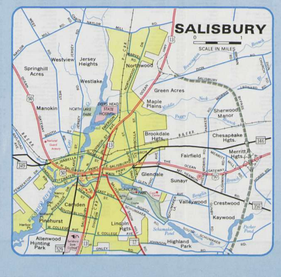

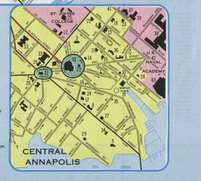

About the Cover

The cover this year features an architectural rendering of the expanded passenger terminal at the Baltimore-Washington International Airport, which is scheduled to be completed by 1976. The facility will be increased from its present 350,200 square feet to 514,200 square feet and will be able to accommodate 11.2 million passengers projected annually for 1982.

When You Need A Friend
THE STATE POLICE

The Maryland State Police are highly trained to perform the functions which will assure the safe and lawful use of the highways of the State of Maryland. There are over 1,300 troopers stationed at 25 key locations throughout the State and they are constantly on patrol in the interest of the motorist. If you need assistance or information –

CALL OR VISIT

Headquarters	U. S. 140	Pikesville, Md.	486-3101
Barack "A"	U. S. 1	Jessup, Md.	799-3101
Barack "B"	U. S. 40	Frederick, Md.	663-3101
Barack "C"	U. S. 40	Cumberland, Md.	729-3101
Barack "D"	U. S. 1	Bel Air, Md.	838-6101
Barack "E"	U. S. 13	Salisbury, Md.	749-3101
Barack "F"	U. S. 40	North East, Md.	287-8101
Barack "G"	U. S. 140	Westminster, Md.	848-3111
Barack "H"	U. S. 301	Waldorf, Md.	645-2881
Barack "I"	U. S. 50	Easton, Md.	822-3101
Barack "J"	Rowe Boulevard	Annapolis, Md.	267-5301
Barack "K"	U. S. 40	Hagerstown, Md.	739-3101
Barack "L"	Md. 28	Randallstown, Md.	922-4101
Barack "M"	Md. 4	Forestville, Md.	568-8101
Barack "N"	Interstate 95	Perryville, Md.	642-2644
Barack "O"	U. S. 240	Rockville, Md.	424-2101
Barack "P"	U. S. 40	Hagerstown, Md.	739-2101
Barack "Q"	MVA Building, Rt. 2	Glen Burnie, Md.	761-5130
Barack "R"	9300 Kavlsworth Ave.	Greenbelt, Md.	345-3101
Barack "S"	Joppa & Falls Road	Brooklandville, Md.	828-5101
Cambridge Det.	County Jail	Cambridge, Md.	228-5231
Centreville Det.	Court House	Centreville, Md.	758-1311
Chestertown Det.	Cross Street	Chestertown, Md.	778-1311
Denton Det.	Court House	Denton, Md.	479-3940
Leonardtown Post	Emergency Operation Center	Leonardtown, Md.	475-5001
Oakland Det.	Court House	Oakland, Md.	334-3001
Prince Frederick Det.	Court House	Prince Frederick, Md.	535-1601

In Case of Accident

Maryland law requires the operator of a vehicle involved in an accident to stop immediately and remain at the scene of the accident until the following requirements have been fulfilled:

1) Render assistance to any person injured.
2) Give his name, address, and registration number of the vehicle he is driving and shall upon request exhibit his operator's or chauffeur's license to the person struck or the person attending any vehicles involved in the collision.

The operator of every motor vehicle which is in any manner involved in an accident within the state in which any person is killed or injured or in which damage to the property of any person including himself in excess of $100.00 is sustained, shall within 15 days report the matter in writing to the MOTOR VEHICLE ADMINISTRATION, 6601 RITCHIE HIGHWAY, N. E., GLEN BURNIE, MARYLAND 21061. Accident report forms may be obtained from the MOTOR VEHICLE ADMINISTRATION, State and Local Police Departments.

Legend

- OPEN TO TRAFFIC
- UNDER CONSTRUCTION
- TOLL ROUTE
- EXIT NUMBER

INTERSTATE HIGHWAY SYMBOLS

One and Two Digit Signs: (Through Routes)

- 70 — Even numbers are East–West Routes
- 83 — Odd numbers are North–South Routes

Three Digit Signs:

- 170 — First Digit Odd: Route into a City
- 695 — First Digit Even: Route through or around a City

SPEED LIMITS

Unless otherwise posted are:

Controlled Access Highways	55 MPH
Dual Lane through Highways	55 MPH
Ordinary Highways	50 MPH
Business or Residential Area	30 MPH

BALTIMORE HARBOR TUNNEL RESTRICTIONS

VERTICAL CLEARANCE 13'6"
EXPLOSIVES, FLAMMABLES AND BULK GASOLINE PROHIBITED

HOUSE TRAILERS WITH GAS BOTTLES PROHIBITED

CENTRAL ANNAPOLIS INDEX

1. Anne Arundel General Hospital
2. Banking House
3. Bucky – Randall House
4. Brice House (1765)
5. Charles Carroll Home
6. Chase Lloyd House
7. Chase Lloyd – Hulme – Holland House
8. City Hall
9. Court House
10. Doctor House
11. Governor's Mansion
12. Hall of Records
13. Hammond – Harwood House
14. Historic Annapolis Craft Shop
15. Jake Brop House
16. Kentish Inn
17. Lloyd Dulany House
18. Lockerman – Tilton House
19. Maryland Inn
20. McDowell Hall
21. Old Post
22. Old Treasury Building
23. Peggy Stewart House
24. Pinkney House
25. Post Office
26. Reynolds Tavern
27. Filbert House
28. Sands House
29. Shiplap House
30. Silver – Shaplo House
31. St. Anne Church (1860)
32. State House
33. State Office Complex
34. St. Mary Church
35. Traditional Customs House
36. Upper Chase House
NAVAL ACADEMY
37. Administration Building
38. Armory
39. Chapel
40. Field House and Information
41. Naval Museum
42. Main Entrance

For Safety Sake

When approaching a school bus from either direction, which has stopped to receive or discharge any passengers, driver must stop and not proceed until school bus resumes motion. Motorists need not stop if the bus is on the opposite lane of a dual highway or within the limits of any incorporated city or town with a population in excess of 100,000, according to the most recent Federal decennial census.

As you drive, observe the center lines on the roadway. Keep in the right-hand lane and do not pass the car ahead when the solid line is on your side of the road. Posted speed signs, warning and directional signs are placed along the highway for your guidance and protection. When approaching a vehicle from the front, headlights should be dimmed within 500 feet of the oncoming vehicle, and when following another vehicle, headlights should be dimmed within 300 feet to the rear of the vehicle being followed.

When stopping for any purpose, park off the traveled portion of the highway outside the line of traffic. If your vehicle is disabled, raising the hood or tying a handkerchief to the door handle or radio antenna will call attention to your predicament.

Published for free distribution by the
DEPARTMENT OF TRANSPORTATION
STATE HIGHWAY ADMINISTRATION
Baltimore, Maryland 21201

DEPARTMENT OF TRANSPORTATION
STATE HIGHWAY ADMINISTRATION
BERNARD M. EVANS, Highway Administrator

80-00722

MSA SC 1427-1-1624

REGION MARYLAND
DISTRICT COLUMBIA

MARVIN MANDEL, Governor

BEGIN WITH
maryland
SO MUCH OF AMERICA DID

MARYLAND, one of the 13 Original States, cordially invites you to enjoy its many historic, scenic, recreational attractions and events. There's something for everyone in Maryland - - from the Atlantic Ocean through Chespeake Bay Country to the Allegany Mountains.

For detailed Tourist Information Write to:

DIVISION OF TOURISM
Maryland Department of Economic and Community Development
2525 Riva Road
Annapolis, Maryland 21401
Phone: (301) 267-5517

SELECTED AREA TOURIST INFORMATION CENTERS

ANNAPOLIS
Historic Annapolis, Inc.
Old Treasury Building
State Circle
Annapolis, Maryland 21401
Tel. 267-8149
Annapolis Chamber of Commerce
171 Conduit Street
Annapolis, Maryland 21401
Tel. 268-7676
BALTIMORE
Baltimore Promotion Council
102 St. Paul Street
Baltimore, Maryland 21202
Tel. 727-0960
CAMBRIDGE DORCHESTER CO.
203 Sunburst Highway
Cambridge, Maryland 21613
Tel. 228-3575
CARROLL COUNTY
Economic Development Commission
50 Court Street
Westminster, Maryland 21157
Tel. 848-6036, Ext. 46
CUMBERLAND AREA
Allegany County Chamber of Commerce
42 N. Liberty Street
Cumberland, Maryland 21502
Tel. 722-2620
DEEP CREEK LAKE
Garrett County Promotion Council
222 E. Alder Street
Oakland, Maryland 21550
Tel. 334-3054
DELMARVA AREA
Delmarva Hospitality, Inc.
U. S. 13, Rt. 6, Box 326
Salisbury, Maryland 21801
Tel. 742-5654
EASTON AREA
Talbot Chamber of Commerce
P. O. Box 558
Easton, Maryland 21601
Tel. 822-4606
FREDERICK AREA
Frederick Chamber of Commerce
Francis Scott Key Hotel
Frederick, Maryland 21701
Tel. 663-8184
HAGERSTOWN AREA
Washington County Division of Tourism
48 Summit Avenue
Hagerstown, Maryland 21740
Tel. 739-8311, Ext. 328
OCEAN CITY
Information Center
Third Street
Ocean City, Maryland 21842
Tel. 289-8221
Chamber of Commerce
Route 1, Box 235A
Ocean City, Maryland 21842
Tel. 289-9300
CALVERT
Calvert County Commerce
109 S. Division Street
Salisbury, Maryland 21801
Tel. 749-0146
SOUTHERN MARYLAND
Tri- County Council for Southern Maryland
P. O. Box 351
Waldorf, Maryland 20601
Tel. 645-5581
ST. MARYS COUNTY
St. Mary's County Development Commission
First National Bank Building
Leonardtown, Maryland 20650
Tel. 475-2411