STATE OF MARYLAND
STATE HIGHWAY SYSTEM
AND CONNECTIONS
1973
PREPARED BY THE
DEPARTMENT OF TRANSPORTATION
STATE HIGHWAY ADMINISTRATION
NOTE: HIGHWAYS AND STREETS WITHIN THE DISTRICT OF COLUMBIA AND BALTIMORE CITY ARE NOT MAINTAINED BY THE STATE HIGHWAY ADMINISTRATION OF MARYLAND. PRIMARY AND SECONDARY HIGHWAY SYSTEMS APPLY TO MARYLAND ONLY.
SCALE IN MILES
LAMBERT CONFORMAL CONIC PROJECTION
1 INCH EQUALS 6 MILES
50,000 METER UNIVERSAL TRANSVERSE MERCATOR GRID TICKS SHOWN IN BLUE
100,000 FOOT MARYLAND STATE PLANE COORDINATE TICKS SHOWN IN RED
POINTS OF INTEREST
LEGEND
PRINCIPAL THROUGH HIGHWAYS
Multilane Toll Highway
Interchange
Multilane Divided Highway Access Fully Controlled
2 Lane, Access Fully Controlled
Multilane Divided Highway
2 Lane Highway
OTHER THROUGH HIGHWAYS
Multilane Divided Highway
2 Lane Highway
COUNTY HIGHWAYS
Multilane Divided Highway
2 Lane Highway
ROUTE MARKERS
Interstate Highway
U.S. Highway
State Highway
POPULATION SYMBOLS
FREDERICK —Principal Cities over 10,000
WHEATON —Unincorporated Area over 10,000
Owings Mills —5,000-10,000
Westernport —1000-5000
Vienna —0-1000
County Seat
National or State Capital
SPECIAL FEATURES
Forests and Parks
Camping Facilities
Information Center
Rest Areas
Picnic Areas
Points of Interest
Airports
State Police Barracks
Colleges and Universities
Junior or Community Colleges
State, Federal, Wildlife Areas
MILEAGES
Mileage between road junctions with accumulated mileage between arrows
MARYLAND
FORESTS AND PARKS
DEPARTMENT OF NATURAL RESOURCES
FORESTS AND PARKS
MILEAGE DIAGRAM
SHOWING DISTANCES BETWEEN POINTS
INDEX TO CITIES, TOWNS AND VILLAGES
This map shows all Interstate, U.S. and State Primary and Secondary Highways. Major county and other highways are also shown to indicate access to recreational areas and points of interest. Many more towns and roads exist and it is recommended that motorists inquire locally before travelling over roads not shown on this map. A price list of individual county and other various detailed maps may be obtained from the State Highway Administration, Map Distribution Section, Brooklandville, Maryland 21022.
© 1973 S.H.A.

DISCOVER AMERICA

begin with MARYLAND

SO MUCH OF AMERICA DID!
JUST MINUTES FROM WASHINGTON, D.C.

THIS MAP IS FOLDED TO PROVIDE CONVENIENT ACCESS TO TOURIST INFORMATION ON MARYLAND'S FOUR REGIONS INDICATED BELOW.

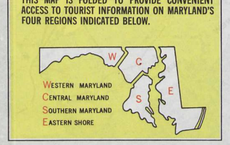

When You Need A Friend
THE STATE POLICE

The Maryland State Police are highly trained to perform the functions which will assure the safe and lawful use of the highways of the State of Maryland. There are over 1,200 troopers quartered at 25 key locations throughout the State and they are constantly on patrol in the interest of the motorist. If you need assistance or information –

CALL OR VISIT

Headquarters	U. S. 140	Pikesville, Md.	486-3101
Barrack "A"	U. S. 1	Jessup, Md.	799-2101
Barrack "B"	U. S. 40	Frederick, Md.	663-3101
Barrack "C"	U. S. 40	Cumberland, Md.	729-2101
Barrack "D"	U. S. 13	Bel Air, Md.	838-4101
Barrack "E"	U. S. 50	Salisbury, Md.	749-3101
Barrack "F"	U. S. 40	North East, Md.	287-8101
Barrack "G"	U. S. 340	Westminster, Md.	848-3101
Barrack "H"	U. S. 301	Waldorf, Md.	645-2801
Barrack "J"	U. S. 50	Easton, Md.	822-3101
Barrack "K"	Bowie Boulevard	Annapolis, Md.	267-5301
Barrack "K"	Md. 28	Randallstown, Md.	922-4101
Barrack "L"	Md. 4	Forestville, Md.	568-8101
Barrack "M"	Indiantown Rd.	Perryville, Md.	642-2941
Barrack "N"	U. S. 240	Rockville, Md.	762-1101
Barrack "Q"	U. S. 40	Hagerstown, Md.	739-2101
Barrack "R"	MVA Building - Md. 2	Glen Burnie, Md.	768-7101
Barrack "S"	9300 Kenilworth Ave.	Greenbelt, Md.	345-3101
Barrack "T"	Joppa & Falls Roads	Brooklandville, Md.	828-5101
Cambridge Det.	County Jail	Cambridge, Md.	228-5231
Centreville Det.	County Office Building	Centreville, Md.	758-1181
Easton Det.	Court House	Denton, Md.	479-2040
Princess Anne Post	Emergency Operation Center	Leonardtown, Md.	475-8801
Oakland Det.	Court House	Oakland, Md.	334-3001
Prince Frederick Det.	Court House	Prince Frederick, Md.	535-1401

In Case of Accident

Maryland law requires the operator of a vehicle involved in an accident to stop immediately and remain at the scene of the accident until the following requirements have been fulfilled:

1) Render assistance to any person injured.
2) Give his name, address, and registration number of the vehicle he is driving and shall upon request exhibit his operator's or chauffeur's license to the person struck or the person attending any vehicles involved in the collision.

The operator of every motor vehicle which is in any manner involved in an accident within the state in which any person is killed or injured or in which damage to the property of any person including himself in excess of $100.00 is sustained, shall within 15 days report the matter in writing to the MOTOR VEHICLE ADMINISTRATION, 6601 RITCHIE HIGHWAY, N. E., GLEN BURNIE, MARYLAND 21061. Accident report forms may be obtained from the MOTOR VEHICLE ADMINISTRATION, State and Local Police Departments.

discover WESTERN MARYLAND

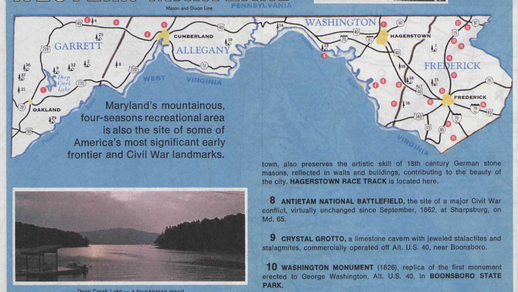

Maryland's mountainous, four-seasons recreational area is also the site of some of America's most significant early frontier and Civil War landmarks.

Deep Creek Lake — a four-season resort

1 DEEP CREEK LAKE, Maryland's popular all-seasons mountain playground, has 65 miles of shore line providing ideal swimming and boating during the summer, and fresh water fishing throughout the year. **WISP SKI RESORT** provides some of the best winter sports in the East. The annual **AUTUMN GLORY FESTIVAL** draws visitors to the colorful foliage of the Allegheny region and associated events.

2 CASSELMAN RIVER BRIDGE (1813), a Registered National Historic Landmark, which was, when built, the longest single arch stone bridge in America and part of the **OLD NATIONAL ROAD**, Grantsville, at **PENN ALPS.**

3 OLD NATIONAL ROAD, begun in 1806, was America's first federal highway, followed today by U.S. 40 from Cumberland to the West.

4 NATIONAL ROAD TOLL HOUSE, U.S. 40, west of Cumberland, an original structure of the early 1800's.

5 CUMBERLAND, known as "The Queen of the Alleghenies," prompts a return to the past. The Court House stands on the site of **OLD FORT CUMBERLAND** and the log cabin which served as George Washington's **WESTERN HEADQUARTERS** is located in the center of the city. On the western edge of town, the famous **CUMBERLAND NARROWS,** the east-west gateway through the Alleghenies, a beautiful rocky gorge rising over 1000 feet above Wills Creek and the highway (The Old National Road, U.S. 40).

6 FORT FREDERICK STATE PARK, on the Potomac River, boasts a massive stone fort built (1756) as a defense against the French and Indians. On scheduled weekends in summer, the re-created "Maryland Line," of Revolutionary War fame, presents 18th century drills and military crafts, off I-70 on Md. 56.

7 HAGERSTOWN, an historical and industrial center in the Allegheny foothills, with the **HAGER HOUSE** (1739), located in the City Park, now a museum of frontier life, formerly the stone fort-home of the city's founder. The home of **WASHINGTON COUNTY MUSEUM OF FINE ARTS,** Hagerstown, also preserves the artistic skill of 18th century German stone masons, reflected in walls and buildings, contributing to the beauty of the city. **HAGERSTOWN RACE TRACK** is located here.

Part of the pageantry at Fort Frederick State Park

8 ANTIETAM NATIONAL BATTLEFIELD, the site of a major Civil War conflict, virtually unchanged since September, 1862, at Sharpsburg, on Md. 65.

9 CRYSTAL GROTTO, a limestone cavern with jeweled stalactites and stalagmites, commercially operated off Alt. U.S. 40, near Boonsboro.

10 WASHINGTON MONUMENT (1826), replica of the first monument erected to George Washington, Alt. U.S. 40, in **BOONSBORO STATE PARK.**

11 GATHLAND STATE PARK, site of the famous War Correspondents' Arch, and homesite of George Alfred Townsend, prominent Civil War correspondent who used the pen name of GATH, from which Gathland gets its name, on Alt. U.S. 40, south of Boonsboro.

12 BRADDOCK HEIGHTS SKI WAY, commercially operated, popular family ski slope near Frederick, off Alt. U.S. 40.

13 FREDERICK, with distinctive 18th and 19th century architecture, is the site of memorials to several nationally famous Americans — the restored home-museums of Barbara Fritchie, heroine of Whittier's poem and **CHIEF JUSTICE ROGER BROOK TANEY,** which also displays Francis Scott Key memorabilia; the grave and birthplace of Francis Scott Key, where the flag flies night and day to honor the author of the Star-Spangled Banner.

14 LILYPONS, the site of Three Springs Fisheries, world's largest growers of goldfish and floating plants, off Md. 85.

15 STRONGHOLD, a handsome private estate open to the public for picnics and recreation on **SUGAR LOAF MOUNTAIN,** a Registered National Natural Landmark, near Lilypons.

16 NEW MARKET, Maryland's nationally famous antique center, off U.S. 40.

17 UTICA COVERED BRIDGE, six miles north of Frederick on Old Frederick Road, near village of Utica, off U.S. 15.

18 CATOCTIN IRON FURNACE RUINS, where cannon for George Washington's army and armorplate of ironclad Monitor were forged, now an area popular with campers, hunters and fishermen, located in the Manor area of **CUNNINGHAM STATE PARK,** south of Thurmont near U.S. 15 and Md. 806.



Muddy Creek Falls in Swallow Falls State Park

19 OWENS CREEK COVERED BRIDGE, from Thurmont Md. 77 (Rocky Ridge Road) east 3 miles to intersection with Old Frederick Road, turn right.

20 RODDY ROAD COVERED BRIDGE, on Roddy Road, 1 mile north of Thurmont, off U.S. 15.

21 GROTTO OF LOURDES, first National Catholic Shrine in America, U.S. 15, Emmitsburg.

22 MOTHER SETON SHRINE, at the tomb of the founder of the American Sisters of Charity, St. Joseph's College, Emmitsburg.

discover CENTRAL MARYLAND

This area, the Piedmont Plateau, is noted for its thoroughbred horse breeding farms, race tracks, national historic shrines and recreational attractions. Here is the great city of Baltimore, birthplace of the Star-Spangled Banner, one of the world's great ports and center of culture, sports and entertainment.

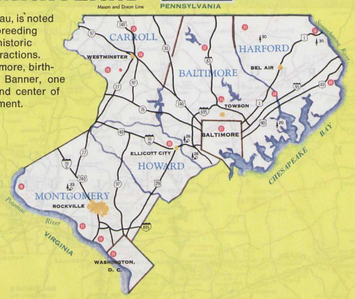

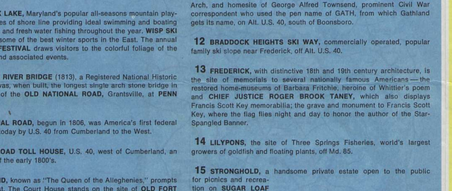

The Chesapeake & Ohio Canal National Park

23 SHRIVER HOMESTEAD & MILL, a museum demonstrating 150 years of American country life, Union Mills on U.S. 140.

24 WESTMINSTER, site of a restored 150-year-old farm, now the **CARROLL COUNTY FARM MUSEUM** and nearby **HISTORICAL HOUSE MUSEUM,** featuring a rare collection of antique fashion model dolls, Zouave wallpaper, and an exhibit of the first recently-wide RFD in the U.S., on U.S. 140.

25 INTERNATIONAL GIFT SHOP OF THE CHURCH WORLD SERVICE MISSION, sells unusual items from around the world to support its activities, New Windsor.

26 WHITE'S FERRY, only surviving Potomac River Ferry, near **WHITE'S FERRY AQUA CLUB,** a commercially operated recreational and campsite area along the **C & O CANAL,** on Md. 107, 30 miles northwest of Washington, D.C. and near **THE ARABIAN HORSE FARM** at Barnesville.

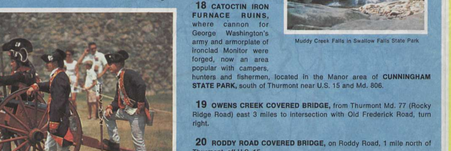

Midtown Baltimore from Federal Hill

27 GREAT FALLS OF THE POTOMAC, west of Washington, D.C., in Montgomery County, on Md. 189.

28 CLARA BARTON HOUSE, a National Historic Landmark, in Glen Echo, Montgomery County, home of the founder and first president of the **AMERICAN NATIONAL RED CROSS.** Contains Clara Barton's personal belongings and furnishings of the era. Open daily 1-5 p.m. Closed Mondays and Holidays.

29 CHESAPEAKE AND OHIO CANAL NATIONAL PARK, stretching from Georgetown, (McArthur Blvd.), in Washington, D.C. into Maryland.

30 ELLICOTT CITY, the site of the oldest railroad station in America, fast growing a visitor center with fine specialty shops, near a spring-fall children's attraction, the **ENCHANTED FOREST,** on U.S. 40.

31 HAMPTON HOUSE NATIONAL HISTORIC SITE, an American architectural masterpiece, the mansion of a prominent 18th century Maryland family, the Ridgleys, Towson, near the **STATE FAIR GROUNDS** and **RACE TRACK,** Timonium.

32 BUNKER HILL ROAD COVERED BRIDGE, Hereford (Baltimore County), Md. 45 north one mile, left on One Mile Road to bridge, over Gunpowder Falls.

33 AMOS MILL, an 18th century gristmill in Harford County off Md. 136, on Amos Mill Road.

34 JERICHO COVERED BRIDGE and **JERUSALEM MILLS,** one of Maryland's historic gristmills. U.S. 1, to Kingsville then east on Jericho Road.

35 ARMY ORDNANCE MUSEUM, Aberdeen Proving Grounds, presenting the world's largest collection of mobile and armored war weapons, including display temporarily closed, off U.S. 40.

36 CONOWINGO DAM, controlling the Susquehanna River, provides fine fishing in either the lake, or the river below the dam, on U.S. 1.

37 BALTIMORE attractions are **FORT McHENRY NATIONAL SHRINE,** where the Star-Spangled Banner flew and inspired Francis Scott Key to compose our national anthem, the **FLAG HOUSE MUSEUM,** the **SHOT TOWER,** the **CHARLES CARROLL of CARROLLTON HOUSE, BABE RUTH HOUSE, BALTIMORE AND OHIO TRANSPORTATION MUSEUM, the PEALE MUSEUM** (oldest museum in America), the **BALTIMORE MUSEUM OF ART,** the **WALTERS ART GALLERY, JOHNS HOPKINS HOSPITAL and UNIVERSITY,** the **PEABODY INSTITUTE,** the **EDGAR ALLAN POE HOUSE, MOUNT CLAIRE MANSION,** the **ENOCH PRATT FREE LIBRARY.** At the **MARYLAND HISTORICAL SOCIETY** is the original manuscript of the "Star-Spangled Banner," as well as a vast collection of Maryland memorabilia, including many War of 1812 and Civil War relics.

In Baltimore's immense port area, at Pier 1, Pratt Street, in the heart of downtown, lies the oldest ship of the United States Navy, the **FRIGATE CONSTELLATION,** built in 1797 — now a Registered National Historic Landmark. Also in the port area is **McCORMICK COMPANY,** world's largest spice processor, open for plant tours.

Great Falls of the Potomac

38 LAUREL RACE COURSE, home of the Washington, D.C. International and other top horse racing events, and **LAUREL RACEWAY** harness track, off U.S. 1 at Laurel.

39 UNIVERSITY OF MARYLAND, College Park, one of the largest universities in the United States, on U.S. 1, 8 miles east of the **TROLLEY MUSEUM** at Wheaton.

40 BOWIE RACE TRACK, one of Maryland's famous horse race courses, on Md. 197, off U.S. 50.

41 MARLBORO RACE TRACK, Upper Marlboro, from late September through part of October, off U.S. 301.

42 FORT WASHINGTON, commanding the Potomac River and the first fort built (1809) to protect the new nation's capital. Is about 7 miles southeast of **OXON HILL CHILDREN'S FARM.**

43 NATIONAL COLONIAL FARM, formerly owned by John Hanson, first President of the United States in Congress Assembled, now dedicated to the preserving of strains of crops raised in Colonial America, on the Potomac River near **MARSHALL HALL AMUSEMENT PARK,** a commercially operated facility served by Md. 227 and cruise boats from Washington, and north of the 800-acre **MYRTLE GROVE WILDLIFE REFUGE,** east of Mason Springs.

44 TOBACCO AUCTIONS, at Upper Marlboro, Wayson's Corner, Waldorf, La Plata, and Hughesville. World's largest loose-leaf tobacco auctions, held April to July, Monday-Friday, a.m. **TOBACCO CURING BARNS,** large wooden buildings with vertical louvers, rising to the roof to admit air for tobacco curing, dot the Southern Maryland countryside.

45 SMALLWOOD'S RETREAT, Smallwood State Park, unusual small brick colonial home of General William Smallwood, a Revolutionary War hero who became Governor of Maryland in 1785. Open June to September, 10 a.m.-6 p.m., closed December to March, but open Saturdays and Sundays, 10 a.m. to 5 p.m., other months. Md. 225 west off U.S. 301.

46 PORT TOBACCO, once a flourishing 17th century naval port of entry for the Crown, and a major seaport. Commemorative **SPRING HOUSE,** an archeological dig at the Port Tobacco Court House site, and (not open to public) the **GROENEY HOUSE** (1763) and **STAG HOUSE** (1732) may be seen, off U.S. 301 at La Plata, north of nearby beautiful **ST. IGNATIUS CHURCH** and **ST. THOMAS MANOR** in one of the oldest practicing Catholic parishes in America.

47 POTOMAC RIVER BRIDGE (Governor Harry W. Nice Memorial Bridge), linking Maryland with Virginia and the South, near **AQUA-LAND,** a commercially operated recreation area, and south of **POPES CREEK CRAB HOUSES** overlooking the Potomac, on U.S. 301 the popular Florida route.

Midtown Baltimore from Federal Hill

discover SOUTHERN MARYLAND

BALTIMORE
ANNE ARUNDEL
ANNAPOLIS
PRINCE GEORGES
WASHINGTON, D. C.
FORT HARLAND
CALVERT
PRINCE FREDERICK
CHARLES
LA PLATA
ST. MARYS
LEONARDTOWN
Patuxent River
Potomac River
Chesapeake Bay
Patuxent River
Patuxent River
Patuxent River