1946-7

MARYLAND

OFFICIAL HIGHWAY MAP

FOR FREE DISTRIBUTION


Susquehanna River Bridge. U. S. Route 40


Albert C. Ritchie Highway. Md. Route 2



Chesapeake Bay Ferry System

HERBERT R. O'CONOR, GOVERNOR

COMMISSION

ROBERT M. REINDOLLAR, Chairman
P. WATSON WEBB RUSSELL H. McCAIN

WILSON T. BALLARD, Chief Engineer



MAP OF MARYLAND

SHOWING

STATE ROAD SYSTEM

AND

COUNTY ROAD CONNECTIONS

SCALE
8 4 0 8 MILES
1 INCH = 8 MILES

1946

CITIES, TOWNS AND VILLAGES

A	
Aberdeen	1035-612
Accident	147-660
Adamstown	666-538
Adelina	909-235
Airey	1088-253
Alesia	848-674
Allen	1176-169
Alpha	820-542
Altamont	157-589
American Corner	1137-342
Andersontown	1146-368
Annapolis	942-416
Antietam	590-578
Appleton	1133-682
Armiger	928-472
Arnold	941-437
Aquasco	878-274
Ashton	796-479
Atholton	836-492
Avilton	223-669
B	
Bachman Mills	814-666
Baden	866-302
Baldwin	949-605
Baltimore	910-530
Baltimore Corner	1128-448
Barclay	1122-480
Barnesville	693-505
Barstow	910-252
Barton	231-624
Basket Switch	1285-151
Baynesville	923-568
Bay Ridge	954-403
Bayview, Cecil	1092-661
Bayview, Worcester	1268-097
Beallsville	683-490
Beaverdam	1216-069
Bedsworth	1137-059
Bel Air	984-620
Bel Alton	804-229
Bellevue	1033-318
Beltsville	827-438
Benedict	892-247
Benfield	907-457
Berlin	1311-184
Berry	811-297
Bertha	963-203
Berwyn	820-424
Bestpitch	1088-214
Bethesda	773-418
Bethlehem	1101-334
Betterton	1065-561
Beverly Beach	940-382
Big Pool	514-654
Birdtown	1135-048
Bishop	1309-221
Bishop Head	1067-160
Bishopville	1317-227
Bittinger	174-650
Bivalve	1117-174
Bixler	806-655
Blackrock	864-643
Black	1102-539
Bladensburg	820-404
Bloomington	216-607
Boonsboro	616-610
Bowie	862-428
Boxiron	1275-107
Boyds	711-492
Bozman	1008-342
Bradbury Heights	819-378
Braddock Heights	658-579
Bradley Hills	769-417
Bradshaw	976-579
Brandywine	843-314
Bridgetown	1120-440
Brighton	792-495
Bristol	894-349
Brooklyn	912-512
Broome Island	930-214
Brunswick	623-540
Bryantown	845-263
Buckeystown	678-546
Bucktown	1077-229
Budds Creek	848-208
Buena Vista	850-410
Burch	897-247
Bureau	1126-360
Burkittsville	622-569
Burnt Store	845-250
Burrsville	1161-390
Burtonsville	819-466
Bush	1008-599
Bush River	1015-586
Butler	877-619
Butlers	908-376
Butlertown	1053-529
C	
Callaway	937-148
Cabin John	753-415
Calvert	1086-682
Calvert Beach	950-231
Cambridge	1064-269
Campbell	1305-215
Camp Springs	826-354
Capitol Heights	823-382
Carney	934-568
Carrollton	823-628
Castleton	1021-672
Catonsville	875-524
Cavetown	635-661
Cayots	1125-604
Cearfoss	582-681
Cecilton	1120-574
Cedartown	1287-137
Cedarville	857-302
Centreville	1065-442
Ceresville	696-590
Chance	1105-125
Chaneyville	903-312
Chapel	1035-628
Chaptico	862-195
Charlton	548-656
Charlotte Hall	863-235
Chase	979-557
Cheltenham	850-329
Cherry Hill	1123-668
Chesapeake Beach	933-310
Chesapeake City	1136-620
Chester	1002-417
Chestertown	1065-502
Chesterville	1107-527
Cheverly	825-400
Chevy Chase	775-417
Chewsville	621-660
Childs	1117-662
Choptank	1100-310
Church Creek	1043-245
Church Hill	1088-479
Churchville	1012-630
Claiborne	1006-367
Clara	1139-163
Clarksburg	721-512
Clarksville	816-500
Clear Spring	538-665
Clements	880-179
Cobb Island	844-156
Clinton	829-339
Cockeysville	900-600
Cokeland	1122-210
Cokesbury	1209-109
Coleman	1061-550
College Park	818-418
Collington	869-414
Colora	1054-671
Colton	870-143
Colmar Manor	815-401
Columbia	846-513
Comus	701-515
Concord	1145-356
Conowingo	1034-670
Contee	838-453
Cooksville	794-541
Cordova	1085-380
Cornersville	1026-279
Corriganville	298-680
Costen	1198-102
Cove Point	975-200
Cowenton	962-563
Cox	904-278
Craigtown	1060-644
Crapo	1050-178
Creagerstown	697-635
Crellin	104-573
Cresaptown	284-646
Creswell	1006-610
Crisfield	1130-057
Crocheron	1072-151
Croom	867-335
Crownsville	913-435
Crumpton	1105-514
Crystal Beach	1089-587
Cumberland	304-666
Curtis Bay	916-508
D	
Daisy	780-532
Damascus	742-530
Dameron	981-117
Dames Quarter	1117-131
Daniel	784-584
Dares Beach	938-265
Darlington	1025-659
Darnestown	717-462
Davidsonville	906-397
Dawsonville	702-472
Dayton	804-512
Deale	927-346
Deal	1102-113
Deer Park, Garrett	143-588
Deer Park, Prince George's	814-362
Delight	855-584
Delmar	1208-230
Denton	1133-385
Dentsville	831-236
Detour	725-647
Dickerson	680-505
District Heights	829-373
Doncaster	738-244
Dorsey	871-490
Doubs	662-536
Dover	865-611
Downsville	574-626
Drawbridge	1115-223
Drayden	949-126
Drury	887-356
Dublin	1007-662
Dundalk	935-518
Dunkirk	897-323
E	
Earleville	1106-570
East New Market	1107-281
Easton	1065-344
Eastport	947-414
East Riverdale	822-411
Eckhart Mines	265-667
Eden	1187-166
Edgewood	1000-578
Eklo	876-672
Eldersburg	814-571
Eldorado	1146-276
Elk Mills	1130-667
Elk Neck	1095-613
Elkridge	881-502
Elkton	1129-648
Ellerslie	301-691
Ellicott City	857-521
Elliott	1088-175
Ellwood	1117-313
Emmitsburg	708-683
Emmorton	991-606
Emory Grove	753-479
Essex	947-539
Etchison	759-518
Ewell	1079-060
Exline	438-671
F	
Fairbank	989-311
Fairhaven	926-333
Fair Hill	1118-683
Fairland	812-452
Fairlee	1034-507
Fairmount	1142-097
Fairmount Heights	824-389
Fairview, Cecil	1105-688
Fairview, Washington	563-685
Fallston	966-612
Faulkner	807-220
Fearer	110-678
Federal Hill	949-660
Federalsburg	1150-316
Fenwick	769-295
Ferndale	902-492
Finchville	1151-293
Finksburg	831-603
Finzel	252-690
Fishing Creek	1021-183
Flintstone	359-684
Florence	769-538
Forest Glen	785-430
Forest Hill	973-638
Forestville	835-369
Fork	958-596
Fountain Green	994-624
Four Corners	796-432
Fowblesburg	846-622
Foxville	659-657
Franklintown	882-536
Frederick	686-578
Freeland	889-681
Friendship	917-329
Friendsville	123-675
Frizzleburg	782-645
Frostburg	258-669
Fruitland	1196-181
Fullerton	938-561
Fulton	822-480
Funkstown	600-647
G	
Gaithersburg	744-477
Galena	1117-551
Galestown	1167-270
Galesville	930-368
Gamber	818-594
Gambrills	895-450
Gapland	613-572
Georgetown	1116-559
George Island Landing	1272-080
Germantown, Montgomery	723-488
Germantown, Worcester	1313-178
Girdletree	1261-099
Glenarm	941-589
Glen Burnie	906-485
Glencoe	903-624
Glen Echo	761-412
Glenelg	802-521
Glenndale	852-419
Goldenhill	1021-206
Goldsboro	1145-440
Golts	1147-550
Goodwill	1234-090
Gorman	135-540
Gortner	113-563
Goshen	747-499
Governor's Run	942-243
Granite	841-548
Grantsville	193-686
Grasonville	1025-411
Grayton	743-221
Great Mills	945-148
Greenbelt	835-427
Green Meadows	807-413
Greenock	904-357
Greensboro	1139-418
H	
Hagerstown	597-659
Halethorpe	888-512
Hall	875-390
Hampstead	842-645
Hancock	467-682
Hardesty	891-388
Harkins	955-679
Harmans	886-482
Harmony	1119-346
Harney	742-685
Harrisonville	848-564
Harvey	441-686
Havre de Grace	1056-626
Hebbville	867-548
Hebron	1176-216
Helen	880-200
Henderson	1150-454
Hereford	898-638
Hickory	985-637
Highland	812-490
Hillsboro	1101-396
Hobbs	1146-377
Hollywood	923-187
Honga	1021-187
Hoopersville	1035-157
Horsehead	866-298
Hope	1092-442
Hopewell	1140-065
Hoyes	132-649
Hudson	1013-277
Hudsons Corner	1172-083
Hughesville	862-255
Hunting Hill	741-460
Huntingtown	910-286
Huntsville	831-392
Hurlock	1125-294
Hutton	099-586
Huyett	575-663
Hyattstown	711-528
Hyattsville	815-409
I	
Indian Head	753-279
Indian Springs	517-662
Ingleside	1120-460
Ironshire	1306-169
J	
Jacksonville	924-613
Jacobsville	937-470
James	1012-275
Jarrettsville	947-645
Jason	1158-147
Jefferson	649-557
Jennings	188-668
Jessup	864-479
Johnsville	735-619
Jones	1316-199
Jonestown	854-506
K	
Kaese Mill	155-670
Kalmia	996-646
Keedysville	603-603
Kempton	099-508
Kemptown	736-547
Kennedyville	1084-538
Kensington	779-435
Keymar	733-643
Keysers Ridge	168-685
Keysville	727-656
Kiefer	388-624
Kingston	1166-090
Kingsville	964-589
Kitzmiller	183-573
Knoxville	612-544
L	
Lakesville	1046-189
Landover	830-400
Landover Hills	831-405
Langford	1043-495
Lanham	839-411
Lantz	672-671
La Plata	807-255
Largo	848-388
Laurel	844-463
Lawsonia	1136-054
Laytonsville	759-502
Leitersburg	625-678
Leonardtown	904-168
Level	1027-637
Lewisdale	726-530
Lewistown	683-621
Libertytown, Frederick	729-601
Libertytown, Worcester	1288-181
Lineboro	844-687
Linkwood	1101-259
Linthicum	897-499
Lisbon	780-548
Little Orleans	409-656
Lloyds	1034-276
Locust Grove	1098-547
Lonaconing	243-637
Longridge	1227-161
Longwoods	1062-375
Love Point	996-437
Lower Marlboro	891-300
Luke	220-605
Lusby	956-211
M	
Madison	1023-247
Manchester	833-666
Manokin	1159-105
Marbury	755-269
Mardela Springs	1156-231
Marion	1154-077
Marshall Hall	772-310
Marston	772-610
Martinsburg	665-485
Marumsco	1179-067
Marydel	1154-468
Maryland Beach	1358-229
Maryland Line	897-684
Mason Springs	766-274
Massey	1132-540
Matthews	1098-360
Mayo	939-384
McCool	243-593
McDaniel	1006-359
McGinnes	1097-507
McHenry	138-637
Meadows	840-356
Mechanicsville	873-221
Melitota	1042-520
Melrose	829-676
Melson	1236-225
Mexico	814-644
Middlebrook	732-490
Middleburg	741-642
Middle River	958-546
Middletown	646-587
Midland	250-645
Milestown	865-165
Mill Green	990-667
Millington	1129-521
Millstone	493-674
Millville	1235-153
Mullikin	873-398
Monie	1139-131
Monkton	908-636
Monrovia	723-561
Morgantown	808-186
Morganza	887-197
Motters	707-665
Mountain Lake Park	129-578
Mount Airy	756-563
Mount Harmony	913-315
Mount Pleasant, Frederick	708-590
Mount Pleasant, Carroll	798-657
Mount Ranier	810-403
Mount Savage	271-682
Mount Vernon	1138-152
Mount Victoria	830-189
Mount Zion, Anne Arundel	911-364
Mount Zion, Montgomery	771-491
Mutual	929-233
Myersville	640-610
N	
Nanticoke	1114-162
Naylor	872-320
Neavitt	1004-326
Newark	1291-157
Newburg	813-198
New Germany	202-662
New London	728-578
New Market	724-565
New Midway	717-631
Newport	827-214
Newtown, Charles	816-243
Newtown, Kent	1041-537
New Windsor	770-623
Norbeck	788-465
Norrisville	931-681
North Beach	933-318
North Branch	313-644
North Chevy Chase	779-425
Northeast	1098-645
Nottingham	884-319
O	
Oakland	118-584
Oakville	902-203
Ocean City	1349-188
Odenton	882-457
Oldtown	347-625
Olivet	960-184
Olney	781-481
Oriole	1142-126
Overlea	935-557
Owings	914-322
Owings Mills	862-576
Oxford	1036-313
Oxon Hill	804-351
P	
Parkton	896-658
Parkville	930-561
Parole	933-418
Parsonsburg	1238-206
Pasadena	921-464
Patapsco	830-621
Patuxent	875-444
Pen Mar	658-688
Perry Hall	951-575
Perryman	1025-596
Perryville	1060-630
Phelps Corner	808-354
Pikesville	878-560
Piney Grove	218-681
Piney Point	940-114
Piscataway	810-317
Pisgah	762-258
Pittsville	1255-209
Pleasant Hill	1109-671
Plum Point	939-282
Pocomoke City	1212-091
Point Lookout	994-078
Point of Rocks	647-525
Pomfret	791-271
Pomona	1052-486
Pomonkey	779-282
Poolesville	682-478
Popes Creek	802-207
Port Deposit	1049-649
Port Republic	935-244
Port Tobacco	795-248
Potomac	740-432
Powellville	1266-185
Preston	1112-322
Price	1095-462
Prince Frederick	919-258
Princess Anne	1175-138
Prospect	996-677
Public Landing	1292-119
Pumphrey	902-505
Pylesville	977-676
Q	
Quantico	1161-199
Queen Anne	1098-397
Queenstown	1039-423
R	
Randallstown	858-557
Rawlings	268-622
Rayville	884-660
Redhouse	106-547
Reese	817-623
Rehobeth	1185-078
Reids Grove	1135-257
Reisterstown	848-594
Relay	884-506
Rhodesdale	1133-273
Riderwood	900-573
Ridge	981-105
Ridgely	1117-407
Ridgeville	753-558
Ringgold	640-685
Rising Sun	1064-680
Ritchie	841-377
Riverdale	818-412
Riverside	758-201
Riverton	1156-249
Roberts	1107-469
Rockdale	866-553
Rock Hall	1017-475
Rockland	894-570
Rocks	966-658
Rockville	758-455
Rocky Ridge	710-645
Rohrersville	613-583
Romancoke	989-382
Royal Oak	1034-332
Rush	347-670
Ruthsburg	1096-428
Ruxton	900-569
S	
Sabillasville	671-680
Severna Park	929-451
St. Augustine	1136-607
St. George Island	946-108
St. Ingoes	975-115
St. Leonard	941-233
St. Martin	1302-201
St. Marys City	963-129
St. Michael's	1021-348
St. Pauls Church	551-666
Salem	1112-250
Salisbury	1201-197
Sandgates	912-212
Sandy Spring	792-479
Sang Run	117-639
Sassafras	1138-563
Savage	850-475
Scaggsville	828-478
Seat Pleasant	826-386
Secretary	1100-284
Seneca	704-454
Severn	885-475
Sewards	1063-225
Shadyside	938-367
Sharpsburg	588-592
Sharptown	1167-260
Shawan	882-604
Shawsville	926-657
Shelltown	1192-057
Sherwood	994-339
Sherwood Forest	929-435
Shepperd	921-640
Shipley	897-497
Silver Hill	816-367
Silver Run	787-674
Silver Spring	793-422
Sinepuxent	1330-180
Skidmore	966-433
Slacks Corner	814-541
Silesia	801-331
Smallwood	807-615
Smithsburg	639-664
Smithville	1161-344
Snow Hill	1262-129
Solomons	956-177
Sparrows Point	944-504
Spence	1286-124
Stepney	1026-605
Stevenson	881-573
Stevensville	995-419
Stillpond	1070-546
Stiltz	866-687
Stockton	1258-084
Stokley	915-264
Stoneleigh	912-562
Street	976-668
Sudlersville	1123-495
Suitland	821-370
Sunderland	915-306
Sunnybrook	921-607
Swanton	168-599
Sykesville	808-560
T	
Takoma Park	800-420
Tall Timbers	934-121
Taneytown	751-665
Taylors Island	1000-232
Taylorsville	776-592
T. B.	836-316
Texas	900-593
Thayerville	143-613
Thompson	1077-258
Thurmont	685-652
Tilghman	990-322
Toddville	1067-171
Tolchester Beach	1014-504
Town Point	1111-607
Townshend	838-303
Towson	912-572
Trappe	1069-301
Travilah	725-450
Tunis Mills	1038-360
Turner	887-213
Twiggtown	335-662
Tyaskin	1123-182
Tyrone	774-650
U	
Union Bridge	750-632
Union Mills	792-669
Uniontown	767-641
Unionville	748-599
Unity	778-507
University Park	815-415
Upper Crossroads	948-623
Upper Fairmount	1148-101
Upper Marlboro	871-359
Urbana	700-544
V	
Vale Summit	262-655
Valley Lee	940-132
Van Bibber	997-588
Venton	1151-134
Vienna	1136-240
Vindex	180-585
W	
Waldorf	826-288
Walkersville	700-602
Walston	1229-205
Wango	1244-182
Warfieldsburg	791-616
Warwick	1146-580
Waste Gate	1240-180
Waterloo	861-488
Wayside	818-189
Weisburg	896-650
Welbourne	1239-070
Wesley	1275-142
Westernport	223-608
West Friendship	813-535
Westminster	801-634
Westmoreland Hills	770-407
Westover	1172-108
Wetipquin	1131-185
Weverton	607-546
Whaleysville	1287-209
Wheaton	786-440
Whiteburg	1221-131
Whiteford	984-684
White Hall	904-652
Whitehaven	1147-161
Whiteleysburg	1160-412
White Oak	803-439
White Plains	816-276
Whites Ferry	652-482
Whiton	1266-170
Widgeon	1154-157
Willards	1273-207
Williamsburg	1134-303
Williamsport	568-644
Williston	1127-366
Willoughby	1079-402
Willows	933-290
Wilson, Garrett	158-590
Wilson, Washington	562-665
Windyhill	1092-311
Winfield	784-587
Wingate	1056-173
Wittman	1001-350
Wolfsville	645-635
Woodbine	782-556
Woodlawn, Baltimore	877-542
Woodlawn, Cecil	1060-657
Woodsboro	711-620
Woolford	1035-245
Worton	1056-526
Wye Mills	1062-405

OTHER GEOGRAPHIC PLACES

Aberdeen Proving Ground	1035-580
Annapolis Watershed	915-425
Antietam Creek	600-610
Assawoman Bay	1349-218
Back River	950-530
Big Annemessex River	1125-080
Blackwalnut Point	989-305
Blackwater Migratory Bird Refuge	1060-215
Bloodsworth Island	1075-125
Bodkin Point	963-474
Bohemia River	1110-600
Breton Bay	890-150
Broad Creek	1015-325
Bush River	1010-570
Camp Ritchie	658-681
Carpenter Point	1080-623
Cedar Point	980-170
Chesapeake & Delaware Canal	1140-621
Chester River	1030-440
Chincoteague Bay	1310-120
Choptank River	1025-300
Cook Point	1003-292
Curtis Bay	925-505
Curtis Creek	918-490
Deal Island	1105-115
Deep Creek Lake	149-615
Doncaster State Forest	743-246
Drum Point	966-177
Eastern Bay	1015-386
Edgewood Arsenal	1000-570
Elk River	1093-598
Fishing Bay	1080-170
Fort Carroll	937-505
Fort Frederick State Park (3)	518-646
Fort Howard	957-498
Fort George G. Meade	875-460
Fort McHenry	919-522
Fort Smallwood	948-485
Fort Washington	792-320
Frederick Municipal Forest	665-625
Gibson Island	961-454
Green Ridge State Forest	360-650
Grove Point	1070-570
Gunpowder River	990-560
Harris Creek	998-330
Herring Bay	935-335
Hills Point	997-267
Honga River	1030-190
Hooper Island	1030-168
Hooper Strait	1070-143
Howell Point	1051-562
James Point	988-254
Kelso Gap	137-566
Kent Point	980-365
Little Choptank River	1000-250
Little Gunpowder Falls	940-618
Loch Raven Reservoir	918-600
Magothy River	950-450
Manokin River	1120-100
Marshyhope Creek	1140-280
Matapeake	987-410
Middle Branch of Patapsco	917-520
Middle River	975-530
Miles River	1020-370
Monocacy River	675-525
Montrose School	842-606
Mountain Point	961-447
Nanjemoy Creek	766-210
Nanticoke River	1110-150
National Institute of Health (6)	771-425
Naval Medical Center(6)	773-425
Naval Training Center, Bainbridge	1053-646
North Branch of Patapsco River	832-560
Northeast River	1090-630
Northwest Harbor Balto.	918-526
Patapsco State Park	860-535
Patuxent Naval Air Test Center	965-162
Patuxent River	910-220
Plum Point Beach	939-288
Pocomoke River	1150-040
Pocomoke State Forest	1225-140
Point no Point	995-112
Port Tobacco River	790-225
Potomac River	840-140
Potomac State Forest	150-560
Prettyboy Reservoir	870-660
Priest Bridge	884-421
Richland Point	1038-152
Robins Point	1003-535
St. Clement Bay	877-147
St. Marys River	960-100
Sandy Point	972-429
Sassafras River	1120-560
Savage River	230-660
Savage River State Forest (3)	1073-335
Seth Demonstration Forest	1073-335
Sinepuxent Bay	1330-150
Smith Island	1080-060
South Marsh Island	1080-100
South River	935-400
Spring Grove State Hospital	878-521
Susquehanna River	1020-680
Swallow Falls State Forest	110-615
Swan Point	1004-476
Tangier Sound	1100-090
Taylors Island	1000-235
Thomas Point	953-392
Tred Avon River	1045-325
Tuckahoe Creek	1100-410
Turkey Point	1079-591
University of Maryland(4)	816-419
U. S. Army Ordnance Depot	916-496
U. S. Naval Academy Dairy	890-440
U. S. Navy Mine Test Station	950-183
West River	940-375
Wicomico River, Charles	845-175
Wicomico River, Somerset & Wicomico	1100-135
Worton Point	1030-542
Youghiogheny River	120-600

Each city, town, or geographic place shown in the above index can be located on the map by using the two numbers (coördinates) opposite the name. The first number refers to the vertical red lines, the second number to the horizontal red lines. These numbers (coördinates) will apply to any map regardless of scale upon which the State grid system (red lines) has been projected.

POLYCONIC PROJECTION

© 1946 M.S.R.C

Lith. A. Hoen & Co., Inc.

HELP KEEP OUR HIGHWAYS SAFE

OBEY TRAFFIC SIGNS AND SIGNALS



REQUIRES FULL STOP AND YIELDING OF RIGHT OF WAY TO ALL APPROACHING VEHICLES ON THRU HIGHWAY



ADVANCE WARNING OF RAILROAD GRADE CROSSING IN CONJUNCTION WITH PAVEMENT MARKING



INDICATES MAXIMUM SPEED LIMIT

TYPES OF SYMBOL SIGNS

ADVANCE WARNING OF RIGHT INTERSECTION


ADVANCE WARNING OF "DEAD END" ROAD


ADVANCE WARNING OF "Y" INTERSECTION


ADVANCE WARNING OF CROSS ROAD


USED WHEN CURVE CAN BE NEGOTIATED AT MAXIMUM POSTED SPEED


USED WHEN CURVE SHOULD BE NEGOTIATED WITH CAUTION AT REDUCED SPEED


USED ON EXTREMELY SHARP CURVES WHERE SPEED MUST BE MATERIALLY REDUCED


USED ON DANGEROUS REVERSE CURVES WHERE CAUTION SHOULD BE EXERCISED AT ALL TIMES

USED IN CONJUNCTION WITH CURVE SYMBOL SIGN TO INDICATE SAFE DRIVING SPEED



JUNCTION ROUTE MARKER

ROUTE TURN MARKER

WALK
TO LEFT
FACING TRAFFIC
FOR PEDESTRIAN SAFETY

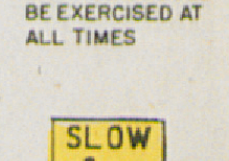

INDICATES BEGINNING OF SCHOOL ZONE AREA

ROAD SURFACE MARKINGS

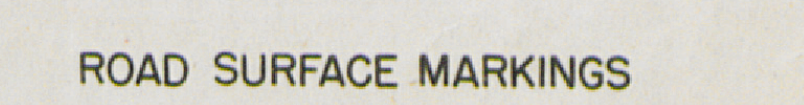

ALL SURFACE MARKINGS ARE YELLOW EXCEPT "NO PASSING ZONES" WHICH ARE INDICATED BY WHITE LINES

THE WHITE LINE IS USED AROUND CURVES AND OVER HILLTOPS, WHERE THE SIGHT DISTANCE IS LIMITED, OR ON APPROACHES TO RAILROAD CROSSINGS AND THROUGH SCHOOL ZONES OR AS A DOUBLE BARRIER LINE ON THREE OR FOUR LANE HIGHWAYS

WHEREVER THERE IS A DOUBLE WHITE BARRIER LINE OR A SINGLE WHITE LINE TO THE RIGHT OF A YELLOW CENTER LINE, IT IS UNSAFE AND UNLAWFUL TO CROSS SUCH A LINE

THE SIGNS, SIGNALS, AND TRAFFIC MARKINGS HAVE BEEN PLACED FOR YOUR GUIDANCE AND CONVENIENCE--OBEY THEM FOR YOUR PROTECTION AND SAFETY

RULES OF THE ROAD

SPEED LIMITS. Unless otherwise posted, Maryland's speed limits are:

DUAL DIVIDED HIGHWAYS
Maximum in open rural areas . . 55 M. P. H.
Outlying sections . . . . 35 M. P. H.
Business sections . . . . 30 M. P. H.

UNDIVIDED HIGHWAYS
Maximum in open rural areas . . 50 M. P. H.
Outlying sections . . . . 30 M. P. H.
Business sections . . . . 25 M. P. H.

HAND SIGNALS. The law requires you to signal with your hand before turning or stopping. To make a right turn, pull over to the right and signal "come on ahead" by moving your hand in a circular motion. For a left turn, pull to the center, point your hand straight to left; hold it still several seconds. Before stopping, drop your hand toward the ground with palm to rear; hold hand still several seconds.

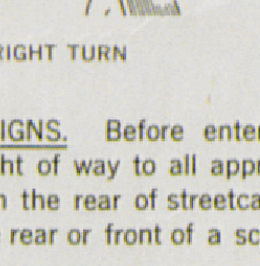
RIGHT TURN

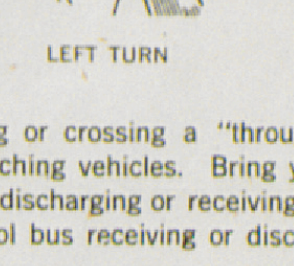
LEFT TURN

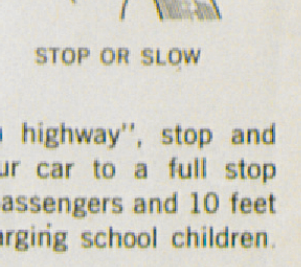
STOP OR SLOW

STOP SIGNS. Before entering or crossing a "through highway", stop and yield right of way to all approaching vehicles. Bring your car to a full stop 5 feet in the rear of streetcars discharging or receiving passengers and 10 feet from the rear or front of a school bus receiving or discharging school children.

TRAFFIC CONTROL SIGNALS. Traffic signals used in Maryland are:

(1) Green or go. Proceed straight ahead or make right or left turns where permitted.
(2) Amber or caution. Warning of changing light. Prepare to stop.
(3) Red or stop. Remain standing until light turns green.
(4) Green arrows.
  a. Vertical arrow. Proceed straight; do not make right or left turn.
  b. Right arrow. Make only right turn.
  c. Left arrow. Make only left turn.
  Green arrows take precedent over the indication of the regular signal which often is red when the arrows are lighted.
(5) Flashing red. Used on side road face of flashing signal and should be obeyed same as Stop sign.
(6) Flashing amber. Reduce speed through intersection.

Obey these unless otherwise directed by an officer

PARKING. Do not park near the top of a hill, or on a curve where the view is obstructed in either direction, or at an intersection or on a paved highway wherever there are white surface markings. Observe all No Parking signs. Except in an emergency, for your own protection, vehicles should never be parked in any area where it is impossible to stop the vehicle well off the roadway.

VEHICLES SOUNDING SIRENS. Fire or police department vehicles and ambulances sounding sirens or gongs always have the right of way over all other traffic. When such vehicles approach pull to the right curb and wait till they have passed.

ACCIDENTS. If you are involved in an accident, you must stop and give your name, address, and license number. You must also send a written report of the accident within 24 hours to the Department of Motor Vehicles, Baltimore, if a person is injured or if property damage is $50 or more.

HEADLIGHTS. Maryland law requires you to lower your headlight beam when you are within 500 feet of an approaching vehicle.

DRIVER'S LICENSE. When operating a motor vehicle you must always have in your possession driver's license and vehicle registration certificate.