


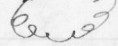
feet square, hay loft, twenty by fifty feet, Cow house, twenty by thirty feet, all in good repair; old barn and stable, very much out of repair; Meat house, Carriage house, Poultry house and hog house, all in good repair. The fencing on the farm, we find in very fair condition.

By tilling one field in Corn and two in small grain, we estimate the annual rental value of the farm at Three hundred and fifty dollars.


We also find on the Corner of the farm, near the village of Still Pond, a dwelling house, sixteen by twenty four ft., two stories, one room and passage below, and three rooms above stairs - Shed room ten feet wide by twenty four long; one story. Porch in front of house, eight feet wide across the front end of the house. Cellar under the house; which buildings are on an unenclosed lot of about three fourths of an acre of land, the annual rent of which we estimate to be seventy five dollars.

Total amount of rents annually from said Real Estate is Four hundred and twenty five dollars; there being a widow and four heirs, we find George H. Clark, and Joseph S. Clark, minors, are each entitled to seventy one dollars annually. C.

Given under our hands and seals, this thirtieth day of September, Eighteen hundred and seventy six.

H. T. Jumps. 
James S. Harris. 

And was duly recorded by Wm. Stevens

Regr. of Wills.


At an Orphans' Court for Kent County, held in the Office of the Register of Wills, in the Court House, in Chestertown on Tuesday the first day of August 1876. Walter D. Griffith and David Stewart were appointed to appraise the annual value of the Real Estate of Richard A. Frazier, late of Kent County, deceased; and afterwards, to wit: on the 19th day of December 1876 - the following report was filed - and ordered to be recorded.

A True and Perfect Inventory of the rental value of the Real Estate of Richard A. Frazier, late of Kent County, deceased, as appraised by the subscribers David Stewart and Walter D. Griffith, jointly, we having first been legally authorized, and having taken the oath prescribed by law, as will be seen by the Warrant to appraise and certificate thereon hereto annexed -

35 Acres to be tilled Wheat, valued at -	20840
48 " " " " " Corn " "	37440
48 " " in Pasture -	