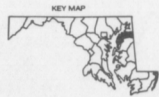
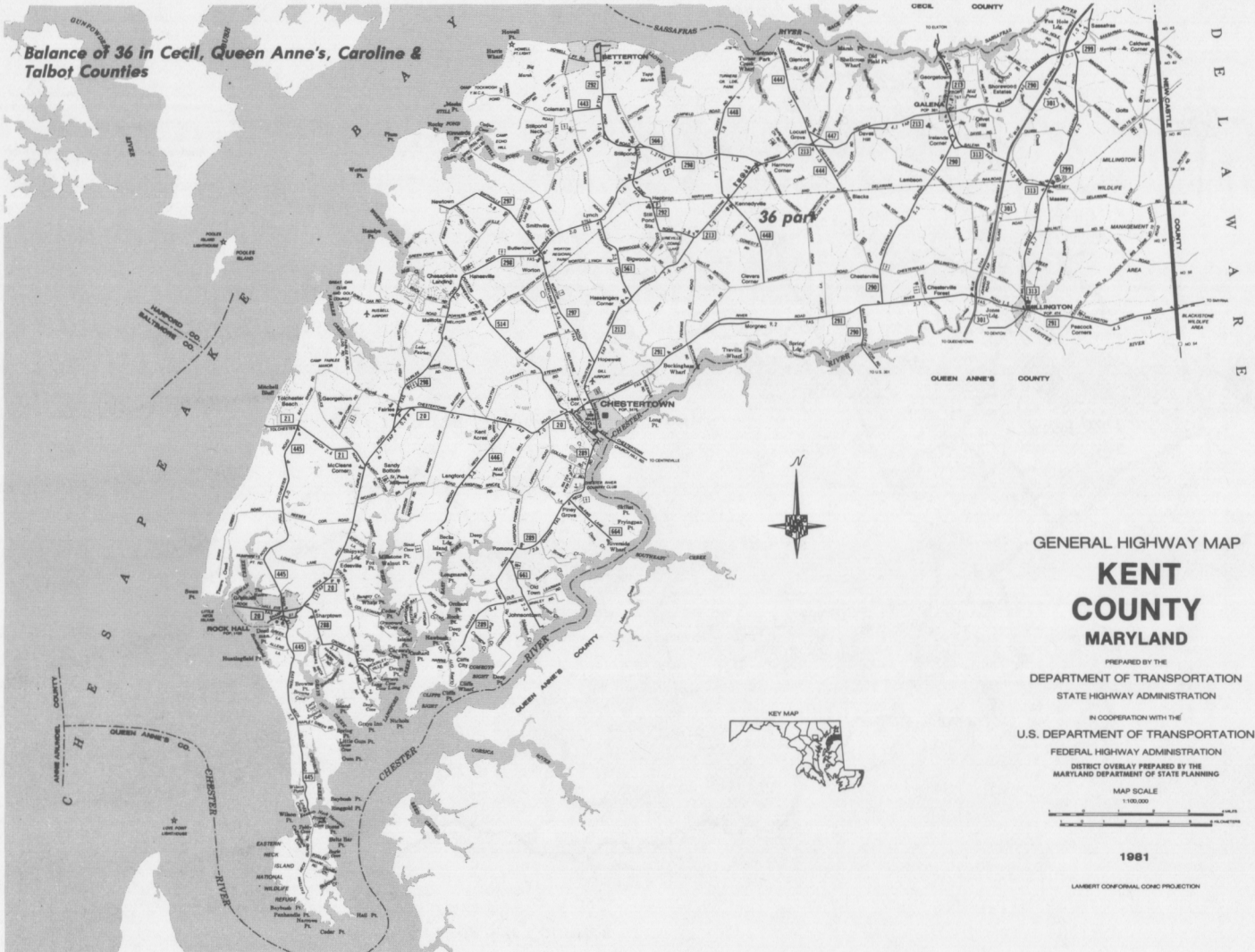
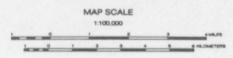


Balance of 36 in Cecil, Queen Anne's, Caroline & Talbot Counties



GENERAL HIGHWAY MAP
KENT COUNTY
MARYLAND

PREPARED BY THE
 DEPARTMENT OF TRANSPORTATION
 STATE HIGHWAY ADMINISTRATION
 IN COOPERATION WITH THE
 U.S. DEPARTMENT OF TRANSPORTATION
 FEDERAL HIGHWAY ADMINISTRATION
 DISTRICT OVERLAY PREPARED BY THE
 MARYLAND DEPARTMENT OF STATE PLANNING



1981

LAMBERT CONFORMAL CONIC PROJECTION