

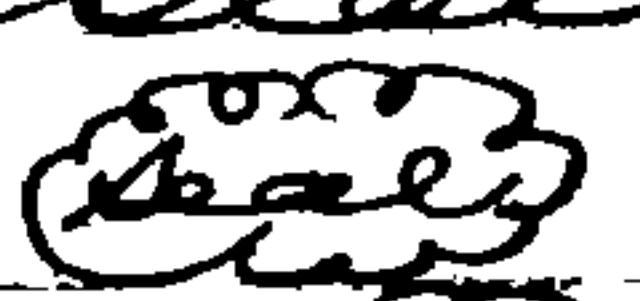


No. 5362. Equity.

Exhibit No. 6.

Filed Nov. 25-1887.

At the request of Preston Hewitt the following deed is Recorded April 12-1878. This Deed made this 22nd day of March in the year of our Lord Eighteen hundred and Seventy eight, by us Samuel A. Nusebaum & Nettie his wife Rachel Nusebaum, widow of Adam Nusebaum deceased Abraham H. Nusebaum, and Henrietta his wife, Adam J. Nusebaum, and Elizabeth his wife, Henry P. Nusebaum, and Sarah J. his wife, Daniel Eyles Mary A. his wife, Reuben Long, and Margaret G. Long his wife, all of Frederick County, in the State of Maryland. Witnesseth, that in consideration of two hundred thirty six dollars and twenty five cents current money, the said parties to the first part to this deed or indenture above named, do by these presents grant to Preston Hewitt of the County and State aforesaid all the following described piece or parcel of land lying on Linganore in the County and State aforesaid it being part of the land formerly owned by Adam Nusebaum deceased. Beginning for the same at a stone planted for the end of the fourteenth or South $17\frac{1}{2}^{\circ}$ West $19\frac{3}{4}$ perches line in a deed dated January Eight A.D. 1876. from Adam Nusebaum and wife to Samuel A. Nusebaum and Recorded in Liber L. J. W. or folio 8 &c. one of the Land Records of Frederick County, as reference there will appear, and running thence, by making proper allowance for variation to Suit former located &c. viz: North 70 degrees West $73\frac{1}{4}$ perches to a Stone North 82 degrees West $57\frac{1}{4}$ perches North four degrees East two and a quarter perches to a Stone on the South side of the public road, then South 79 degrees East $67\frac{1}{4}$ perches to a Stone North 89 degrees East $12\frac{1}{4}$ perches to a Stone, South 86 degrees East $26\frac{1}{4}$ perches to a Stone at the crossing of Linganore bank South 76 degrees $19\frac{8}{10}$ perches, South 70 degrees East, $6\frac{1}{10}$ perches, then South $17\frac{1}{2}$ degrees West $19\frac{3}{4}$ perches to the beginning containing Six and three quarters acre of land more or less, in fee Simple.

Test: Joel Hall

Witness seen hands and Seals
 Samuel A. Nusebaum 
 Nettie B. Nusebaum 
 Rachel ^{her} Nusebaum 
 A. H. Nusebaum 