



No. 7256 Equity.

"Exhibit A."

North 6° East 14 perches to pile of stones South 80° E 57 perches to pile of stones thence South 74° East 17.12 ps to a pile of stones, South 81° West 16 ps. to the place of beginning containing 7 Acres. 1 Rod & 18 sq. perches of land more or less.

Witness our hands & seals,

Jest: -
John Myers.

William ^{his} Schildknecht 
Elizabeth ^{her} Schildknecht 

State of Maryland, Frederick County, to-wit:-

I hereby certify that on this 22nd day of September in the year of our Lord Eighteen Hundred and Eighty three before me the Subscriber a Justice of the Peace in and for the County, and State aforesaid personally appeared William Schildknecht and his wife Elizabeth Schildknecht and did each acknowledge the foregoing deed to be their respective act and deed.

John Myers, J. P.



Filed Sept. 27, 1900.

"Exhibit B."

This Indenture made this twenty third day of August in the year of Our Lord one thousand Eight hundred and fifty one between William Cost senior of the County of Washington in the State of Maryland of the one part and George Whitmer of the County of Frederick and State aforesaid of the other part, Witnesseth that the said William Cost for and in consideration of the sum of Forty dollars to him in hand paid before the sealing of these presents have granted and sold and by these presents do grant bargain and sell unto the said George Whitmer and his heirs all that part of a tract or parcel of Land lying and being in the County of Frederick being part of a tract of land called, sweep all beginning at the end of eleven perches on the sixth line of the whole tract called sweep all and running thence, North twenty degrees East twenty six perches to a stake near a chestnut tree North four and a half degrees East eleven perches on the seventh line of the whole tract called sweep all to a pile of stone North Eighty and a half degrees West one hundred and fourteen perches to intersect the twelfth line of the whole tract called sweep all then with the twelfth line thereof South ten degrees West Thirty seven perches then by a straight line to the place of beginning containing twenty five acres of land more or less together with all the building improvements hereditaments and appurtenances whatsoever thereto belonging to him the said George Whitmer his heirs and assigns forever to the use and behoof of the said George Whitmer his heirs and assigns forever in witness whereof the said William Cost & Elizabeth Cost his wife have hereto subscribed their names and affixed their seals the day and year first before written.

Signed sealed and delivered in presence of

J. B. Humphries
D. H. Keedy

William Cost 
Elizabeth ^{her} Cost 

State of Maryland Washington County, to-wit:-

On this twenty third day of August in the year of our Lord Eighteen Hundred and Fifty one before us the subscribers two Justices of the Peace in and for said County personally appeared William Cost

is in the hands of the land, are also Indians, Exhibit set upon in said right of interest said in- so thereof etive Exhibits complaints relief I suppose his wife and, all with B. her husband remaining on some and per- mite. Our act and trust. - (36 75) do grant all of tract claim running there