

No 5322 Equity.

the Old Furnace Road & with the lines of said parcel commencing for Variation and with said road (1) South  $74\frac{1}{2}^{\circ}$  West  $3\frac{1}{2}^{\circ}$  perches (2) North  $81\frac{1}{2}^{\circ}$  West 10 perches then by a divisional line now made, (3) South  $28^{\circ}$  East  $96\frac{1}{2}$  perches to the end, of  $18\frac{1}{2}$  perches, on the 1st line of the parcel of land, above named and with it, as it now bears (4) North  $60\frac{1}{2}^{\circ}$  East  $16\frac{1}{2}$  perches to the place of beginning. Containing Eight (8) Acres of Land -

Lot No. 4. being part of a tract of land called "Bloomshurg", Beginning for the same at a stake and pile of stones, being the beginning of the parcel of land for 23 Acres & 4 perches called Lot No. 1 in the whole deed aforesaid & with the 1st line thereof, as it now bears, (1) South  $50\frac{1}{2}^{\circ}$  East  $18\frac{1}{2}$  perches to a stake & stones, being the end of the 4th line of Lot No. 3 above, as laid off by these Commissioners in dividing said Mountain land and with said line reversed (2) North  $28^{\circ}$  West  $96\frac{1}{2}$  perches to the end of the 4th line of the said parcel above named, being in the old furnace road, and with the 5th line, allowing for variation, and in said road (3) South  $75\frac{1}{2}^{\circ}$  West 10 perches, then with the 6th line, allowing for variation (4) South  $19\frac{1}{2}^{\circ}$  East 100 perches to the place of beginning, containing Eight and three quarters (8 $\frac{3}{4}$ ) Acres of land -

And we further report that we have made the above divisions, or lots as, and for four Equal parts of said Mountain land having regard both to the quantity and quality thereof - The difference in the quantities contained in said lots being occasioned by the difference in value of the timber growing thereon, the location and other considerations being also regarded. And we further report that we have allotted the said lots, or parts, as follows, that is to say -




Lot No. 1. as above set forth and described by metes and bounds Courses and distance, and containing twelve and seven Eighths (12 $\frac{7}{8}$ ) Acres of Land to Thomas A. Smith for life and to the children of Ann Rebecca Smith as Tenants in common after the death of said Thomas A. Smith -

Lot No. 2 as above set forth and described by metes and bounds Courses and distances, and containing ten (10) Acres of Land to Martha C. Addison

Lot No. 3. as above set forth and described by Metes and bounds Courses and distances and containing Eight (8) Acres of Land to the children of Mary Ellen England, as Tenants in common.

Lot No. 4. as above set forth and described by metes and bounds Courses and distances, and containing Eight and three quarters (8 $\frac{3}{4}$ ) Acres of land to Emily C. Shipley -

All which proceedings, together with the annexed Plates of all said lands and the divisions thereof, as made by us, with the aforesaid Commission, and the accompanying Bill of Expenses incurred in the Execution of said Commission, we herewith return under our hands and seals, this seventh day of April A. D. 1888.

Jacob Wichter   
 Geo. W. Smith.   
 E. L. Dev.   
 Joseph Cronin 