




No 5233 Equity.

then with and bounding on the Outlines thereof. Allowing as before South 67 1/2 degrees East 30 3/4 perches to a Stone planted at the end of the 24 perches on the second line of the tract of land called "The Oval" South 57 1/2 degrees East 16 3/4 perches to a stone heretofore planted at the beginning of the whole tract of Land called The Oval it being also the beginning of the second parcel of land described in the last mentioned conveyance, then with and bounding on the first Line thereof allowing 1/2 degree for retrograde variation North 84 degrees East 22 perches to a stone now planted on the East side of the Public Road leading from "Kings Church" to "Franklin's Tavern" then by lines of divisions now located along said road North 40 degrees West 6 1/2 perches to stone North 70 3/4 degrees West 33 3/4 perches to limestone heretofore planted on the public road aforesaid and at the beginning of 2 Acres & 28 perches of Land part of "The Reservoir on Forest in Need" and bounding on the lines thereof, allowing two degrees for retrograde variation, South 1 1/4 degrees East 18 perches to a Stone South 5 1/2 degrees West 6 1/2 perches to a Stone South 26 1/2 degrees West 12 1/2 perches to a Stone South 64 1/2 degrees West 7 perches to an x cut on a large flat rock North 13 1/2 degrees East 18 1/2 perches to a stone North 7 1/2 degrees East 10 perches and 7 Links to a Stone now planted in the public road aforesaid, then by lines of division now located, North 3 Degrees East 46 3/4 perches to a stone North 94 1/2 degrees East 26 perches to a stone North 5 degrees West 20 1/2 perches to a stone North 86 1/4 degrees West 68 perches to a stone now planted on the 8th line of the Deed from David Pinehart to Ulrich Sultzger bearing date December 26, 1807 then with and bounding on said Line allowing 2 1/2 degrees for retrograde Variation, South 4 degrees West 40 3/4 perches to a Stone planted the end thereof, then and bounding on the ninth Line of said conveyance to correspond, correcting the courses with a former location, South 84 1/2 degrees West 20 3/4 perches to a Stone now planted at the end of 1 1/2 perches on the seventh Line of 17 1/2 Acres of Land part of "The Reservoir on the Pines" conveyed by Israel Pinehart and wife to David Pinehart, then reversing the lines thereof and bounding thereon allowing 1 1/2 degrees for variation South 26 1/2 degrees East 1 1/2 perches to a Stone South 12 1/2 degrees East 47 3/4 perches to a stone planted on the North side of the Public road aforesaid, then South 84 degrees West 62 3/4 perches to a Stone planted on the South side of said road South 2 degrees East 30 perches to a Stone, then South 11 1/2 degrees West 58 perches to the place of beginning containing and laid out for one hundred and thirty two acres, three rods, and fifteen square perches of Land more or less.

Witness our hands and seals
 David Pinehart. 
 Hannah Pinehart 
 Israel S. Pinehart 
 Deed to David Pinehart, Hannah Pinehart, Israel S. Pinehart and Lucretia Pinehart Thomas Jones