No. 4658 Equity

of which this is part, & running thence with said 10th line reversed (1) S 50½° W 86¼ Pes. to the "Old Furnace Road", then with said Road & the Division line reversed between said part and the part sold by said Toms to Ezra Moser 5 Courses & distances, viz (2) N 33½ W 27¾ Pes., (3) N. 1° E 45 Pes. (4) N 2½° E 19 Pes (5) N 4° E 19 Pes. (6) N 21° E 16 Pes. to the end of 99 Pes on the 11th line of said Toms' deed, and with said 11th line reversed (7) S 50° E 99 Pes. to the place of beginning, Containing 34½ Acres of land more or less.

(40 perches to an inch)

Surveyed April 5th 1881, by — John O. Hays.

Filed Jany 25, 1881

North ——— South

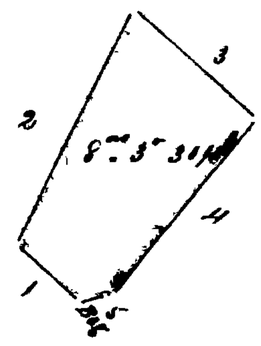

Exhibit 5

Plat of part of a Tract of land called "Three Mill Seats" belonging to Abraham Toms deceased (part of the "Wyant" land owned by him)

Beginning at a Stone planted at the end of the 6th line of said Toms' Deed for said land, (150 Acres) of which this is part, & running thence with said 6th line reversed, (1) N 41° E 17¾ Pes (2) S 59° E 52¾ Pes, (3) S 46½° W 33½ Pes., to the end of 46 Pes on 8th line reversed (4) N 50° W 46 Pes, N 8° W 6 Pes. to the beg. Containing 8 Acres 3 Roods & 30 Sq. Pes. of land more or less.

Scale 40 Pes to an Inch.

Surveyed April 5th, 1881, by

Filed Jany 25, 1881 — J. O. Hays



Exhibit 6

Plat of part of a Tract of Land called Three Mill Seats belonging to Abraham Toms late of Frederick County deceased, known as the Johnson Lot.

Beginning at a Stake & Stones at a Stake & Stones at the end of 10th line of Abraham Toms' Wyant Deed for 150 Acres of land & running thence (1) N 50½ E 58¼ Pes. to the beginning of a Deed from George Long & Henry Bowman to Geo. A. Fox for 41½ Acres of Land, & running thence with said Deed 2 Courses & distances viz: (2) N 52½ W 16 Pes. (3) N 45 W. 57½ Pes to the end of 10 Pes on the 11th line of said Toms' Deed for 150 Acres of land then with said 11th line reversed (4) S 50° E 10 Pes. to the place of beginning Containing 4 Acres 2 Roods & 32 Sq. Pes. of Land more or less.

P. S. — Mr Toms thinks the above ought to be about 7 Acres, but according to all that I can find, describing the Lot, I can not make it more than above. I Surveyed the first line by M. Hamm's deed, the 2nd & 3rd by G. A. Fox Deed, as referred to above, & the 4th line by Toms' Courses & found, marked lines on all — therefore I think it is correct I think all Mr Toms has to show for said Lot is Constable's Deed. Therefore they may have been mistaken in the No of as.

Surveyed April 5th 1881, by

Filed Jany 25, 1881 — John O Hays



Plat of part of a Tract of Land called "Nest Egg" or "Hunkerds folly".

The marked part belongs to Abraham Toms late of Frederick Co. Deed & is known as the "Beachtel" lot He bought the Lot perhaps