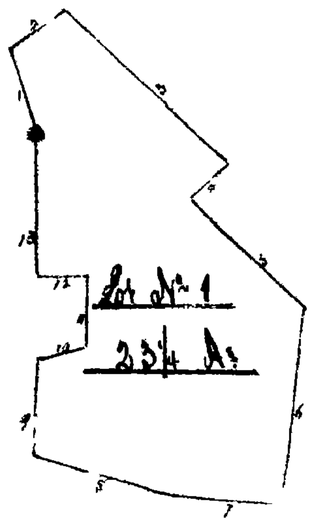

20 pes on the first line of the whole tract called "I am glad it is no worse" and running thence N 14 W 18 24/100 pes N 55 E 14 7/10 pes. to planted stone, S 49 E 46 7/10 pes. to a planted stone, S 44 W 11 pes to a planted stone, S 47 E 33 pes to a stone, S 6¾ W 40 pes to a stone, N 85¾ W 23 pes. to a stone N 74¾ W 30 pes to intersect the last line of the whole tract, thence N 20 pes to a stone, N 63 E 10 pes to a stone North 15 pes to a stone, N 83 W 10 pes. to a planted stone, thence North 29 pes to the beginning containing 33¼ acres of land.

Lot No 2, Situated partly in Frederick and partly in Washington County, and being part of a tract of land called Mount Aetna, part of a tract called The Support of Jerusalem and part of a tract called Washington Forest.

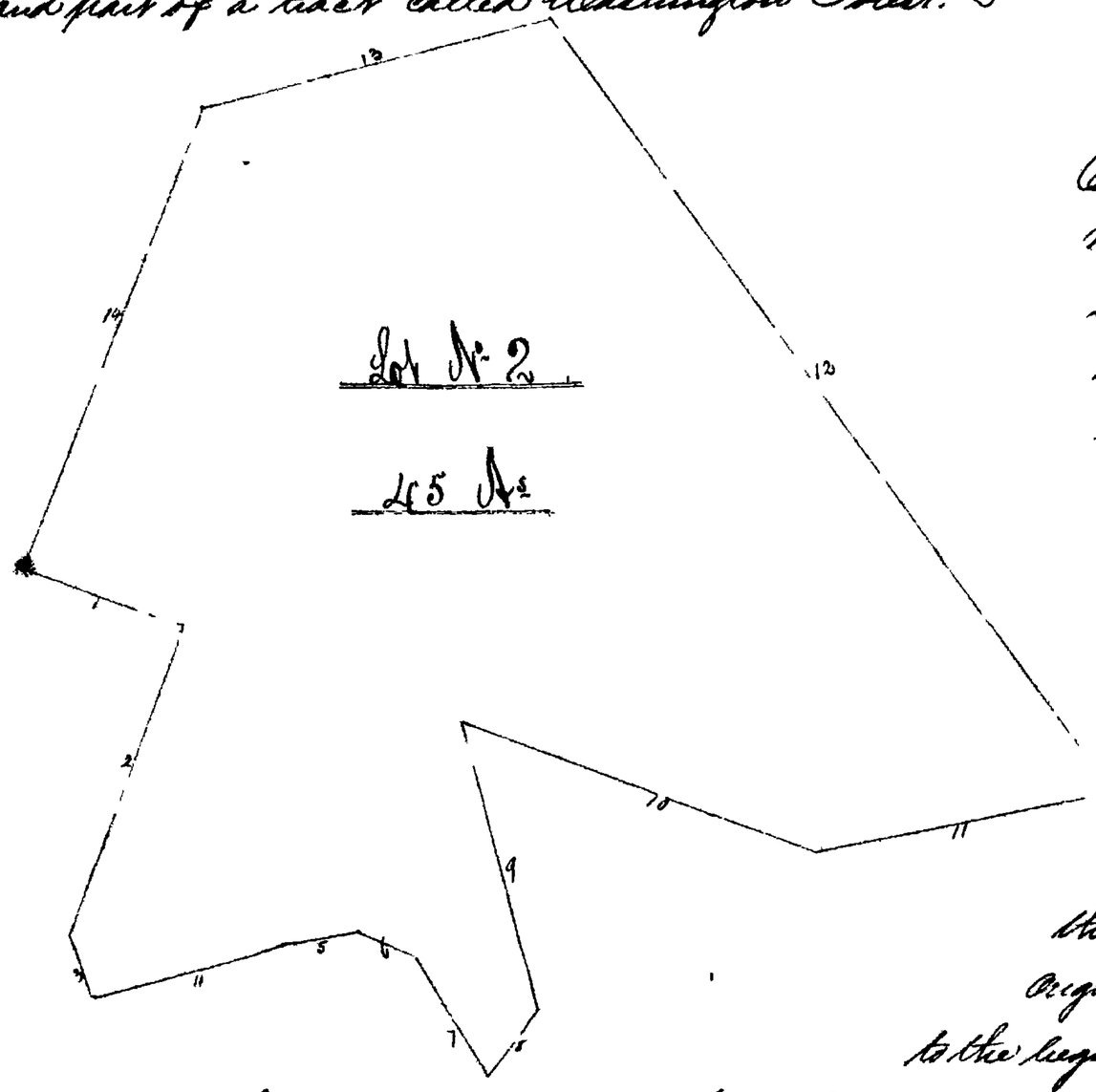

Beginning for the outlines of said Lot No 2, at a planted stone standing at or near the end of 34 pes on the 37th line of Long Tract, being also on the 106th line of Mount Aetna, and on the first line of Washington Forest, said stone being also the beginning of the deed from Wm Price and D. Anderson to Joseph Nicholas, bearing date June 29th 1840, and recorded in Liber G. G. folio 345 &c. One of the Land Records of Washington County and running thence correcting the whole survey so as to agree with its original location, 1 S 69 E 18 pes. 2 S 18 W 36 pes to the beginning of the deed from Samuel Doub and wife to Joseph Nicholas dated April 2d 1842 and recorded in Liber J.W.C.K. folio 330 of Liber No 2, one of the Land Records of Frederick County and running thence 3 S 19¾ E 6 7/10 pes 4 N 76 E 21 4/10 pes. 5 N 81 E 8 4/10 pes 6 S 65 E 6 1/10 pes 7 S 29½ E 15 1/10 pes. 8 N 37 E 9 pes. to intersect the first line of "I am glad it is no worse", and with said line to the end thereof 9 N 14 W 31½ pes. 10 S 69 E 44 pes. 11 N 80 E 32½ pes 12 N 35 W 103½ pes. 13 S 77 W 39 pes. to a planted stone at the end of stone fence, thence 14 S 19½ W 53½ pes. to the beginning containing forty five acres of land.

Exhibit D.

Outlines of Lot No 3 Situated in Washington County and being part of a tract of land called "Sweepstakes", and the same lot which Joseph Nicholas obtained from Peter Faulders and Solomon Fauceer by deed dated Sept 1st 1857, and recorded among the land records of Washington County.

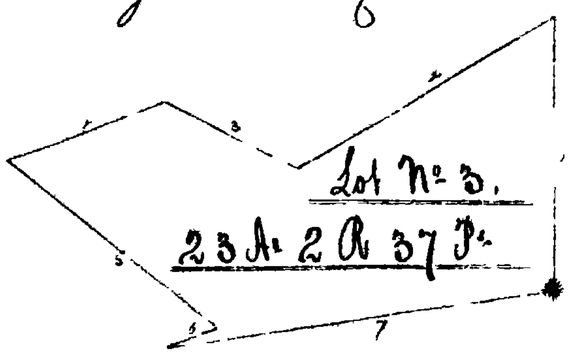

Beginning for the same at a Chestnut tree standing at the South East corner of said tract and running thence 1 N 1 E 40¾ pes 2 S 59½ W 60¾ pes. 3 N 62½ W 31 pes 4 S 70 W 35 pes 5 S 50½ E 65½ pes. 6 S 76¾ W 10 pes. thence with a straight line to the beginning containing 23 A. 2 R. 37 pes of land.

Outlines of Lot No 4 Situated partly in Washington and partly in Frederick County and being part of a tract of land called Washington Forest and the same lot which Joseph Nicholas obtained from David Barkman and others by deed dated on the 14th day of November 1855 and recorded in Liber J.W.C.K. No 3 folio 331 &c. one of the Land Records of