



Examined out of the presence and hearing of her said husband "Whether she doth execute and acknowledge the same freely and voluntarily and without being induced to do so by fear or threats of or ill usage by her husband, or by fear of his displeasure" declareth and swith that she doth,  the testimony whereof I hereunto subscribe my name and affix the seal of said Probate Court on the day as is hereinafter.

Mahlor Sims Judge,


The State of Ohio Muskingum County Set

I William Sims, Deputy Clerk of the Probate Court, within and for said County of Muskingum, do hereby certify that Mahlor Sims, whose name appears to the foregoing certificate, is the Judge of the Probate Court within and for said County of Muskingum, it being a Court of Record, and by the Constitution and Laws of said State is also the Clerk of said Court, duly commissioned and qualified to take the acknowledgment of deeds, and to whose acts as such Judge full credit should be given.  Witness my hand and the seal of said Probate Court at Jamesville this 15th day of February A.D. 1855

Wm. Sims Deputy Clerk


State of Maryland Frederick County Set

I hereby certify that the foregoing is a true copy of the Original deed as recorded in Liber E. D. No 5 folio 430th One of the Laws Records of Frederick County.

 the testimony whereof I hereunto set my hand and affix the seal of the Circuit Court for Frederick County, this 9th day of February 1865.

J. W. S. Clerk

Exhibit No. 4.

At the request of Nicholas Worthington the following deed was recorded April 22nd 1863.  stamped & cancelled.

This Deed made this 21st day of April in the year 1863 by Ann M. Worthington, John S. Worthington and Mary A. Worthington his wife of Frederick County in the State of Maryland Witnesseth, that in consideration of four thousand two hundred and twenty nine dollars and eighty four cents the said Ann M. Worthington John S. Worthington and Mary A. Worthington his wife, doth grant unto Nicholas Worthington of said County and State, all the following described piece or parcel of land situated in Frederick County, it being a part of the Resurvey on Daniel's Small Tract; that was formerly owned by the late John M. Worthington, beginning for that part of said land hereby conveyed, at the beginning of a tract of land called "Lost and Found" and running thence North 23 1/2 deg East 11 perches to a stone planted near and on the South side of a branch, then up said branch North 28 1/2 deg West 24 1/10 ft North 34 1/4 deg West 40 ft North 20 deg West 42 ft North 67 1/2 deg West 63 perches North 55 1/2 deg West 65 perches to the County Road leading from Urbana to Monrovia then with said road South 61 deg West 20 1/10 ft to the end of ten perches on the third line of the whole tract as owned by the late John M. Worthington, then with said line South 57 1/2 deg East 90 ft to the main road leading from Frederick to Georgetown then down said road South 46 1/2 deg East 25 ft South 30 1/4 deg East 14 1/10 ft to the end of 15 perches on the fifth line of said land as owned as aforesaid then with said line South 17 1/2 deg West 17 ft South 12 1/2 deg East 6 1/2 perches South 5 1/2 deg West 13 1/2 ft South 8 deg East 26 perches, South 5 deg East 58 ft to the end of 30 ft on the fourth line of a tract of land called "Lost Found"; then with said land reversed North 28 1/2 deg East 30 ft North 50 1/2 deg East 26 ft North 57 1/2 deg East 40 ft North 66 1/2 deg East 60 perches to the place of beginning containing one hundred and sixty nine acres and thirty one perches of land in fee simple.

And the said John S. Worthington and wife