

CITY OF BALTIMORE  
 DEPARTMENT OF PUBLIC WORKS  
 BUREAU OF HIGHWAYS  
 PLAN & PROFILE  
 ASHBURTON ST.- RAYNER AVE. TO LAFAYETTE AVE.  
 CONT. NO. 778  
 PLAN - 1" = 200'  
 PROFILE - HOR - 1" = 200'  
 VER - 1" = 20'  
 BOOK NO. 170  
 JULY 26, 1943

APPROVED -  
*Geo. F. Carter*  
 ASSOCIATE ENGINEER  
 HIGHWAYS ENGINEER

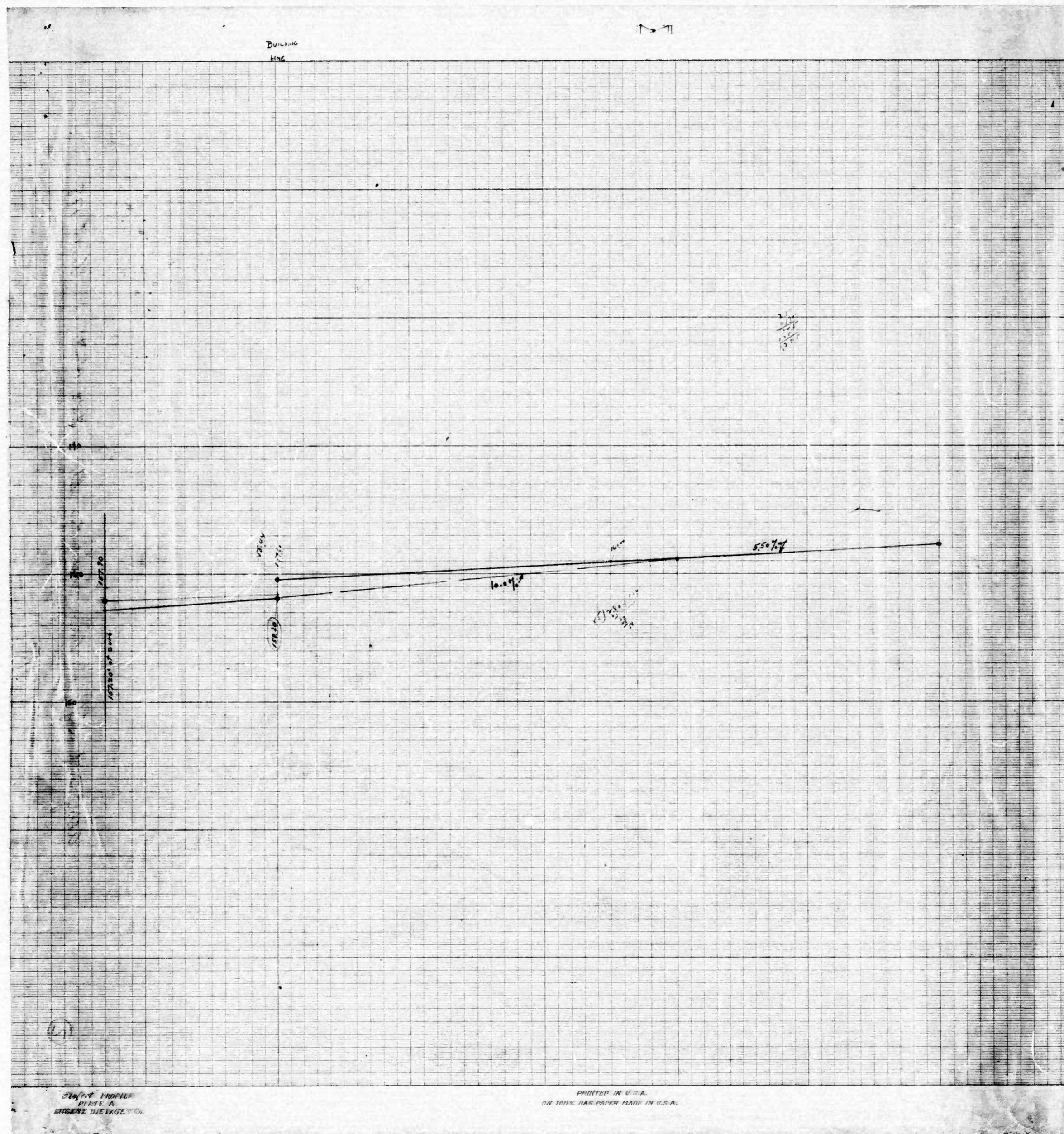
APPROVED -  
*Edw. J. Hecker*  
 ENGR. PLANS & SURVEYS  
 APPROVED -  
*Frank R. Smith*  
 CHIEF ENGINEER

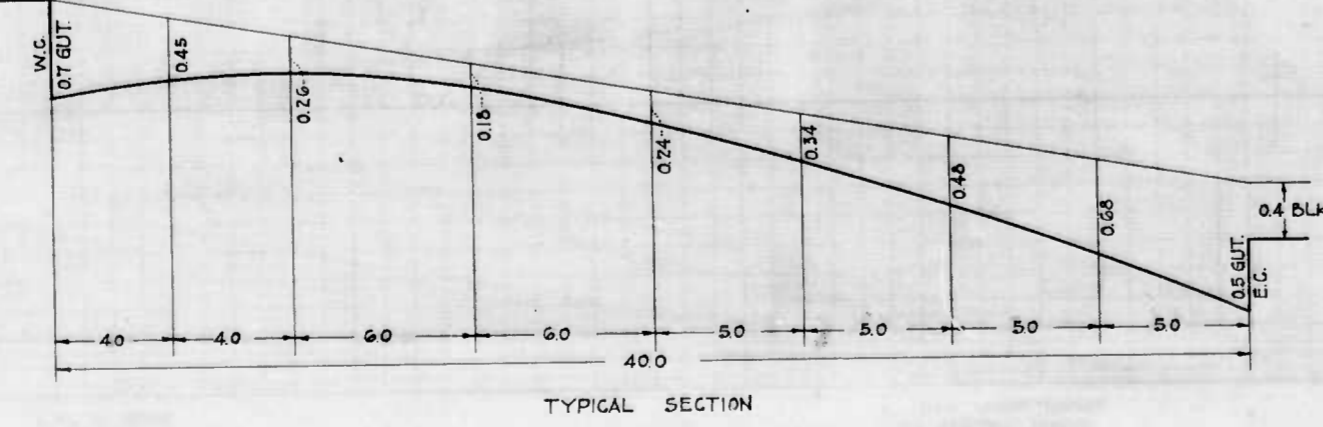
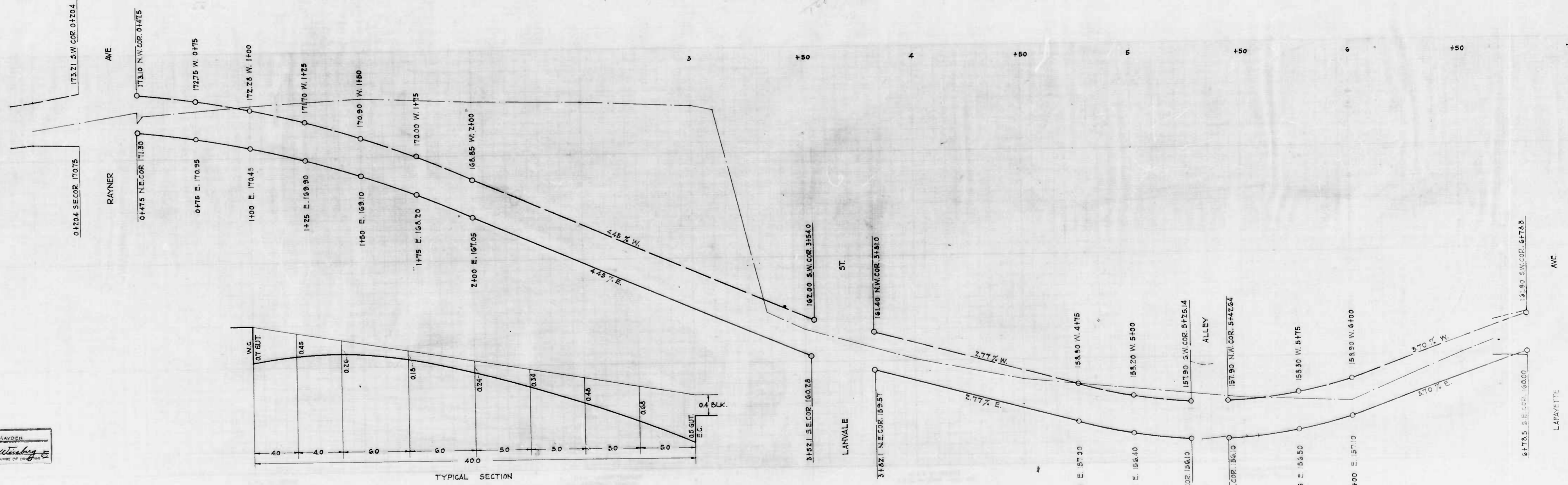
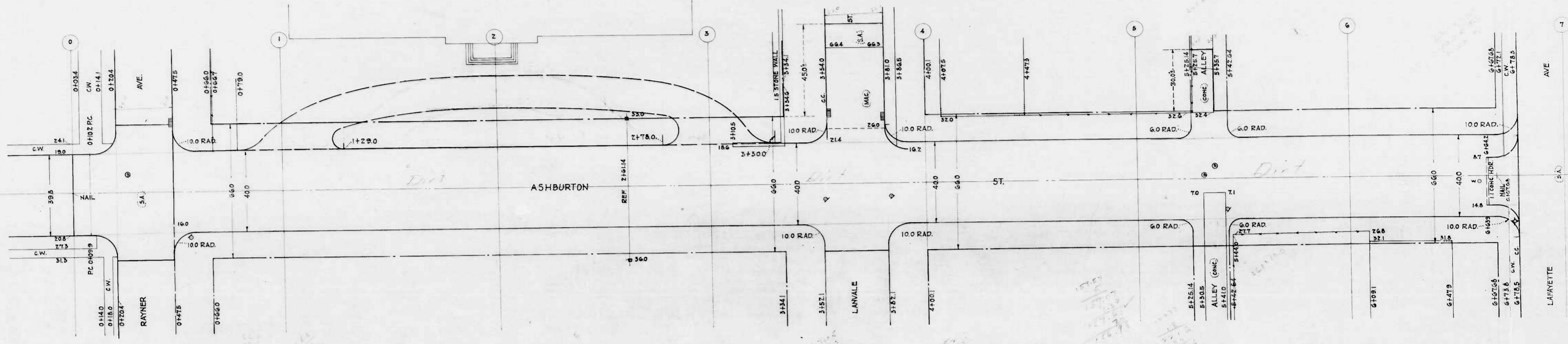


778

RATIO - 24

2





DRAWN BY J. HAYDEN  
 CHECKED BY H. W. HAYDEN  
 ENGINEER IN CHARGE OF DRAWING

