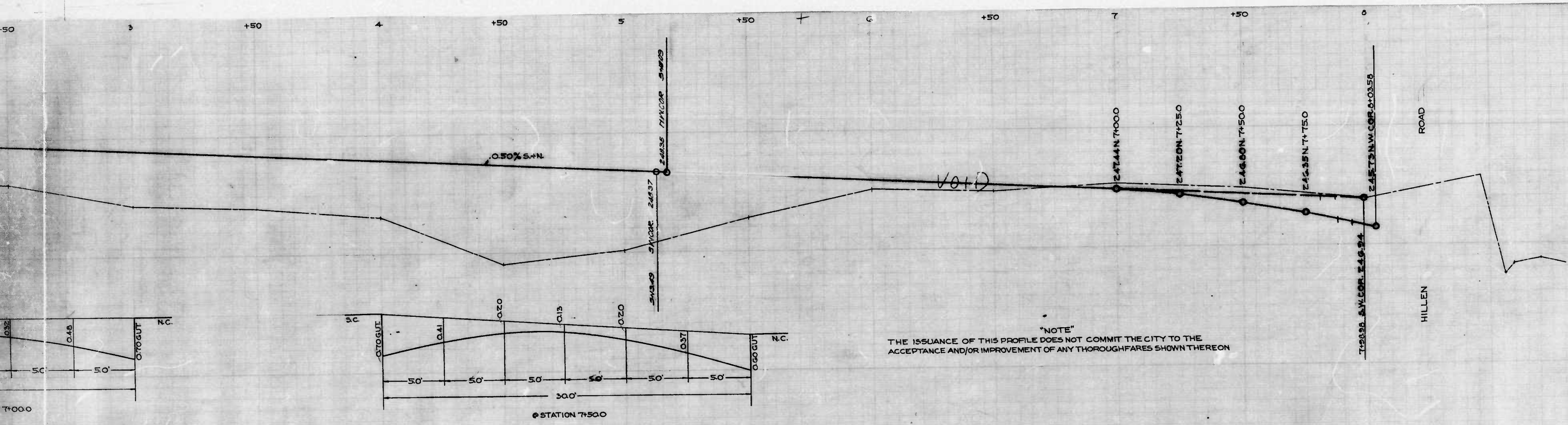


"NOTE"
THE ISSUANCE OF THIS PLAN DOES NOT COMMIT THE CITY TO THE
ACCEPTANCE AND/OR IMPROVEMENT OF ANY THOROUGHFARES SHOWN THEREON.

DRAWN BY *John W. Kinnell*
EXAMINED BY *W. Weisberg*
ENGINEER IN CHARGE OF DRAFTING



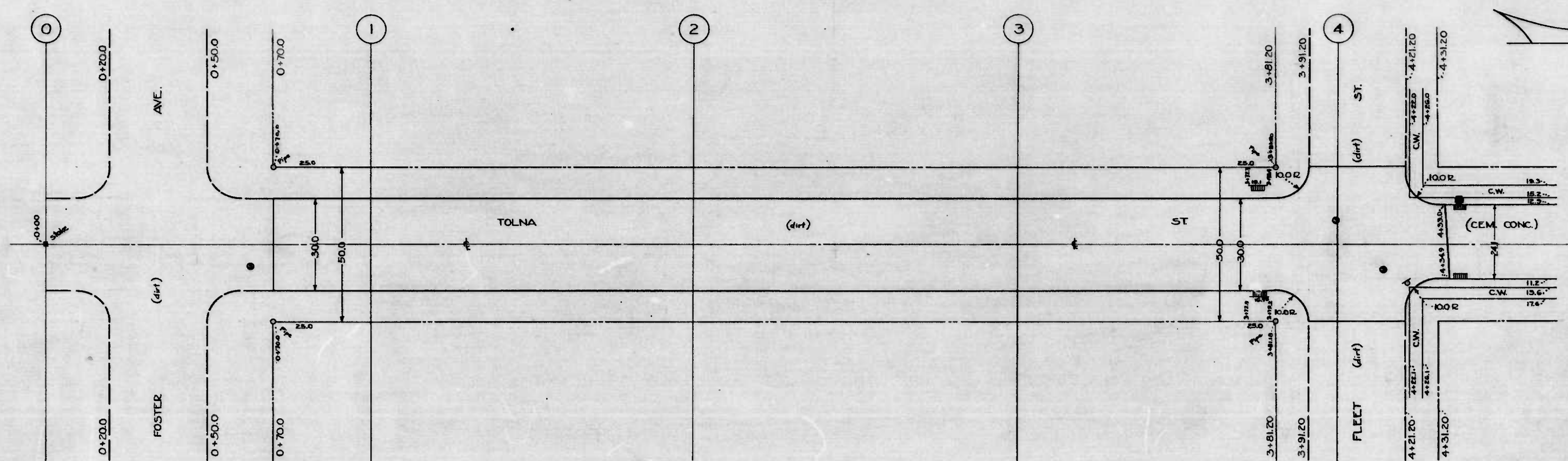
"NOTE"
 THE ISSUANCE OF THIS PROFILE DOES NOT COMMIT THE CITY TO THE
 ACCEPTANCE AND/OR IMPROVEMENT OF ANY THOROUGHFARES SHOWN THEREON

CITY OF BALTIMORE
 DEPARTMENT OF PUBLIC WORKS
 BUREAU OF HIGHWAYS
 PROFILE OF
 KINGSWAY RD. - 25th W. TIVOLY AVE. - HILLEN RD.
 SCALE: HOR. - 1" = 200' VER. - 1" = 20'
 SEPT. 26, 1940
 BOOK NO. X-110
 CONT. NO. 733

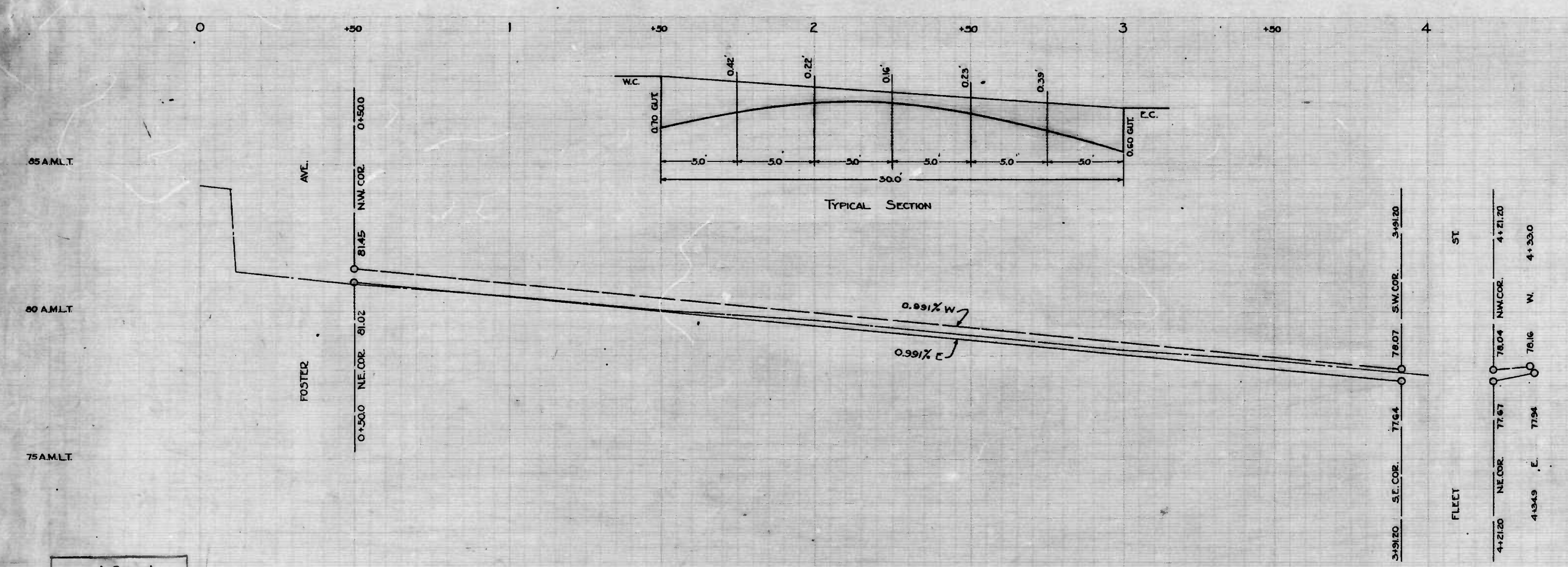
CORRECT APPROVED
Edward J. Kuchar *James C. Kelly*
 ASSOCIATE ENGINEER HIGHWAY ENGINEER
 APPROVED APPROVED
Edward J. Kuchar *James C. Kelly*
 ENGR. PLANS & SURVEYS CHIEF ENGINEER

Sheet 1

Sheet 2



NOTE:
THE ISSUANCE OF THIS PLAN & PROFILE
DOES NOT COMMIT THE CITY TO THE ACCEPTANCE
AND/OR IMPROVEMENT OF ANY THOROUGHFARE SHOWN THEREON.



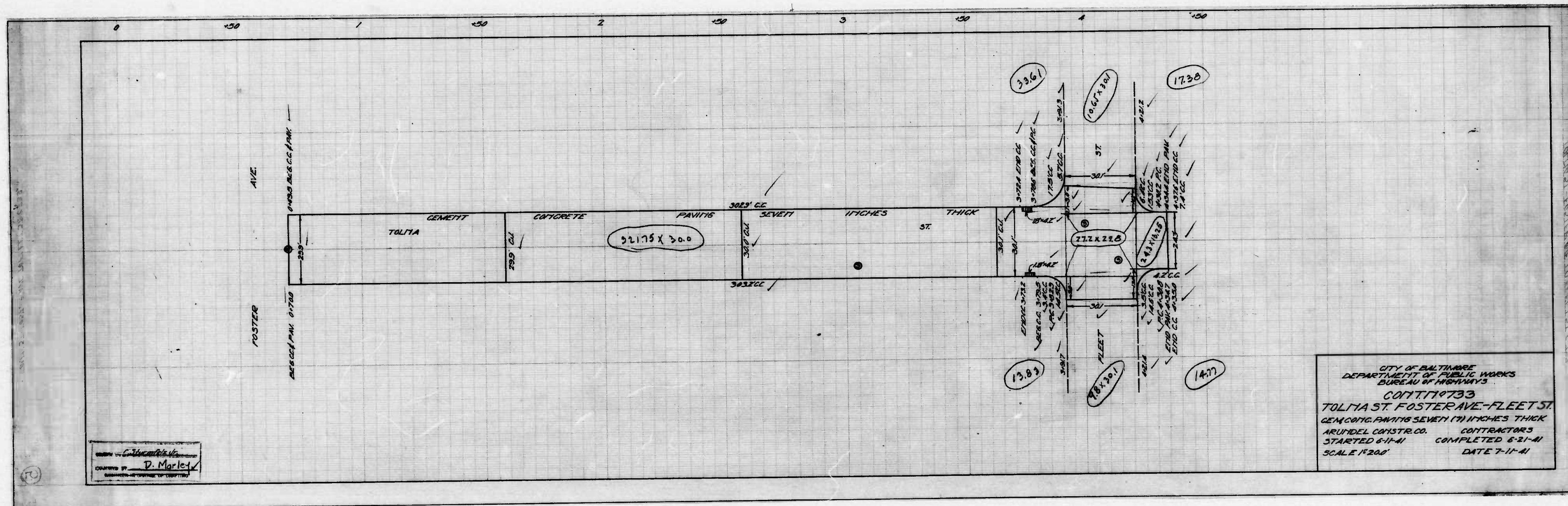
CITY OF BALTIMORE
DEPARTMENT OF PUBLIC WORKS
BUREAU OF HIGHWAYS
PLAN & PROFILE
TOLNA ST - FOSTER AVE. TO FLEET ST.
PLAN: 1"=20.0'
SCALE: HOR: 1"=20.0' OCT. 10, 1940.
PROF: 1"=20' BOOK (X-140, P. 46)
CONT. NO. 733
CORRECT: [Signature] APPROVED: [Signature]
ASSOCIATE ENGINEER HIGHWAYS ENGINEER
APPROVED: [Signature] APPROVED: [Signature]
ENGR. PLANS & SURVEYS CHIEF ENGINEER

DESIGNED BY A. Gronsted
[Signature]

SEE OTHER SHEETS FOR PLAN & PROFILE
25' FROM CENTERLINE TO RIGHT

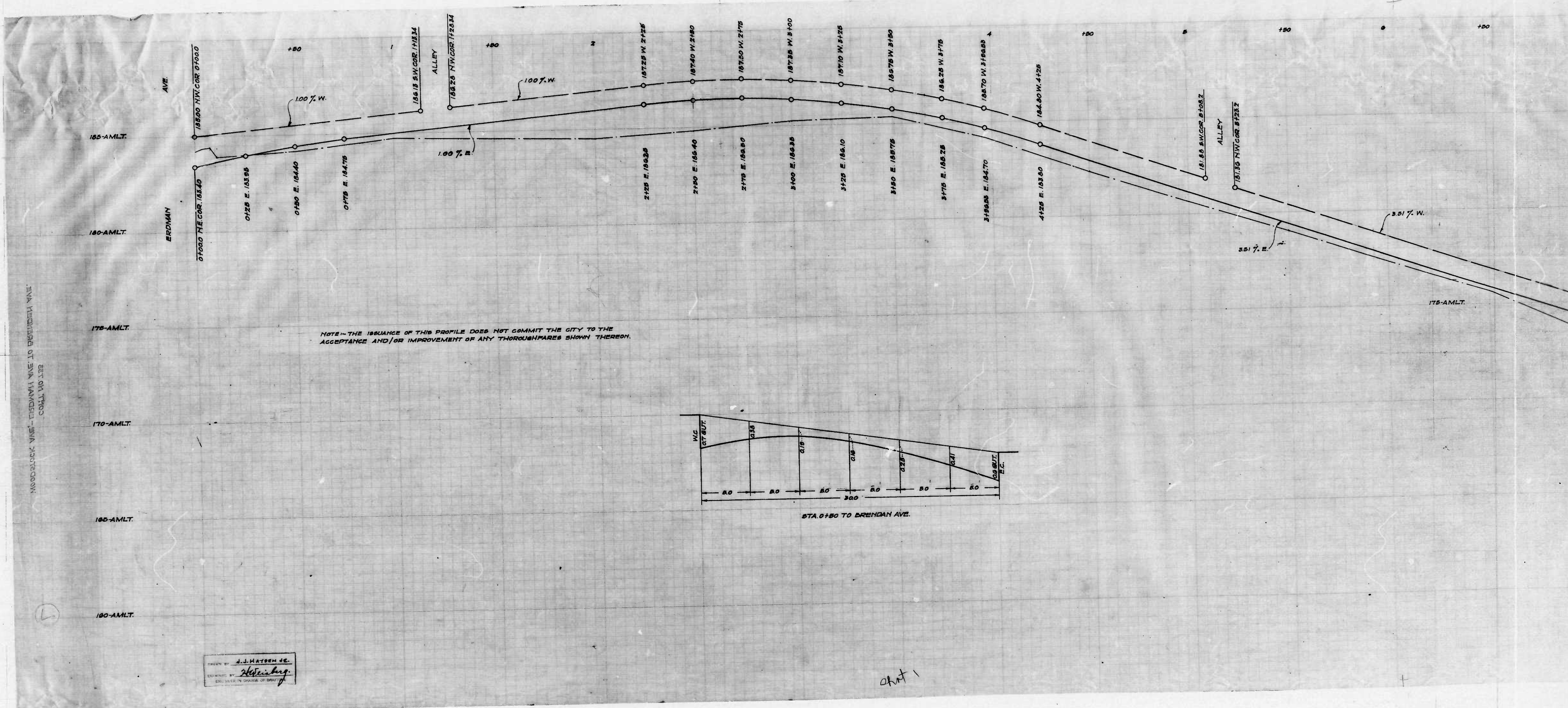
733

RATIO - 24

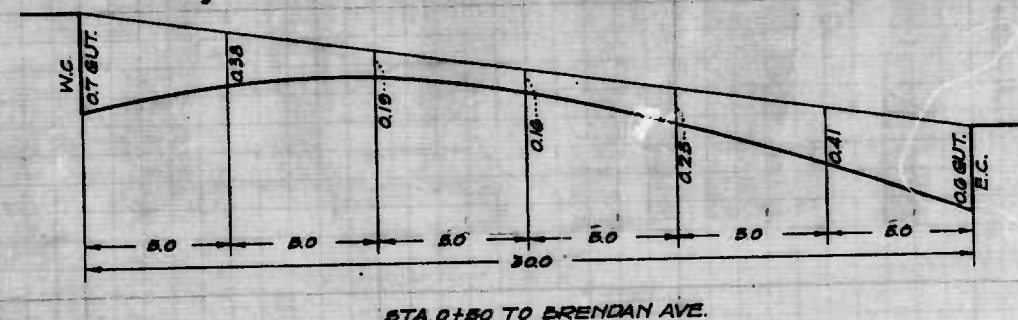


D. Marley

CITY OF BALTIMORE
DEPARTMENT OF PUBLIC WORKS
BUREAU OF HIGHWAYS
COIT 1719733
TOLNIA ST FOSTER AVE - FLEET ST
GEM CONG PAVING SEVEN (7) NICHES THICK
ARUNDEL CONSTR. CO. CONTRACTORS
STARTED 6-11-41 COMPLETED 6-21-41
SCALE 1/200 DATE 7-11-41

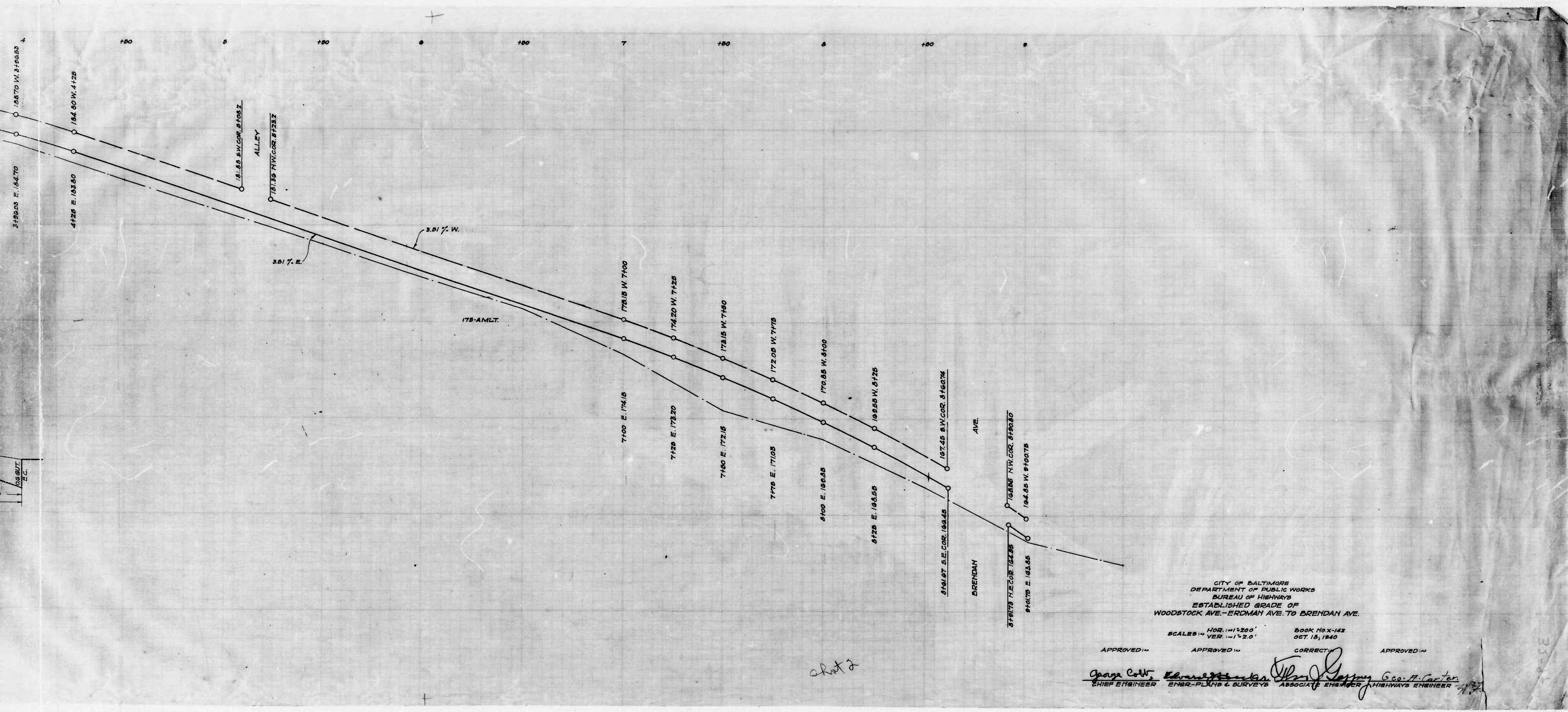


NOTE - THE ISSUANCE OF THIS PROFILE DOES NOT COMMIT THE CITY TO THE ACCEPTANCE AND/OR IMPROVEMENT OF ANY THROUGHFARES SHOWN THEREON.



DRAWN BY: J. J. HAYDEN, JR.
 EXAMINED BY: [Signature]
 ENGINEER IN CHARGE OF DRAFT

Sheet 1



CITY OF BALTIMORE
 DEPARTMENT OF PUBLIC WORKS
 BUREAU OF HIGHWAYS
 ESTABLISHED GRADE OF
 WOODSTOCK AVE. - ERDMAN AVE. TO BRENDAAN AVE.

HOR. - 1" = 20'
 VER. - 1" = 20'
 BOOK No. X-142
 OCT. 18, 1940

APPROVED: _____ APPROVED: _____ CORRECT: _____ APPROVED: _____

George C. W. _____
 CHIEF ENGINEER ENGR.-PLANNING & SURVEYS ASSOCIATE ENGINEER HIGHWAYS ENGINEER

Sheet 2

