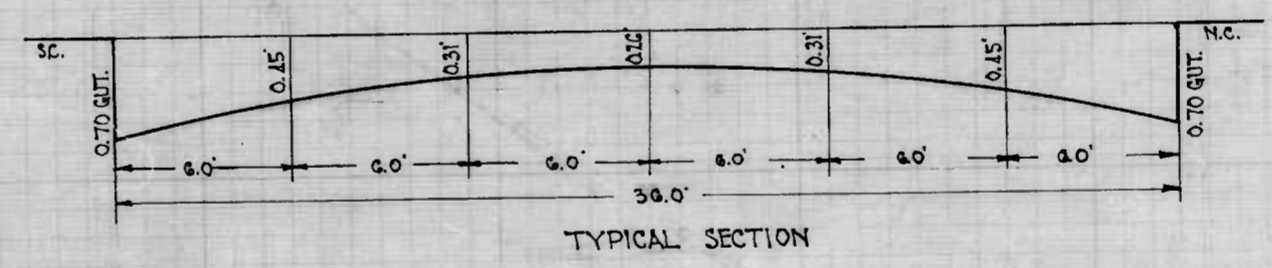
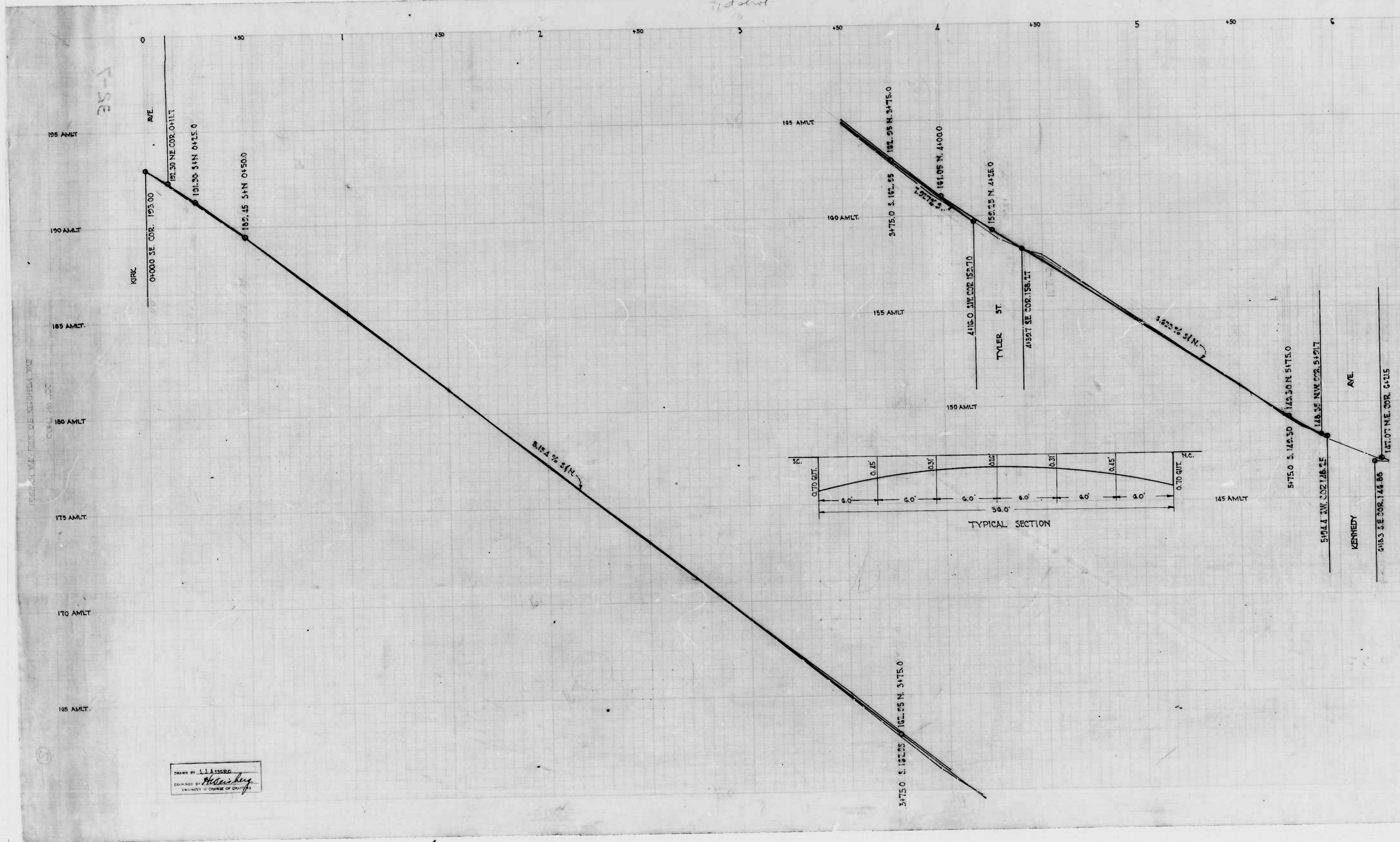
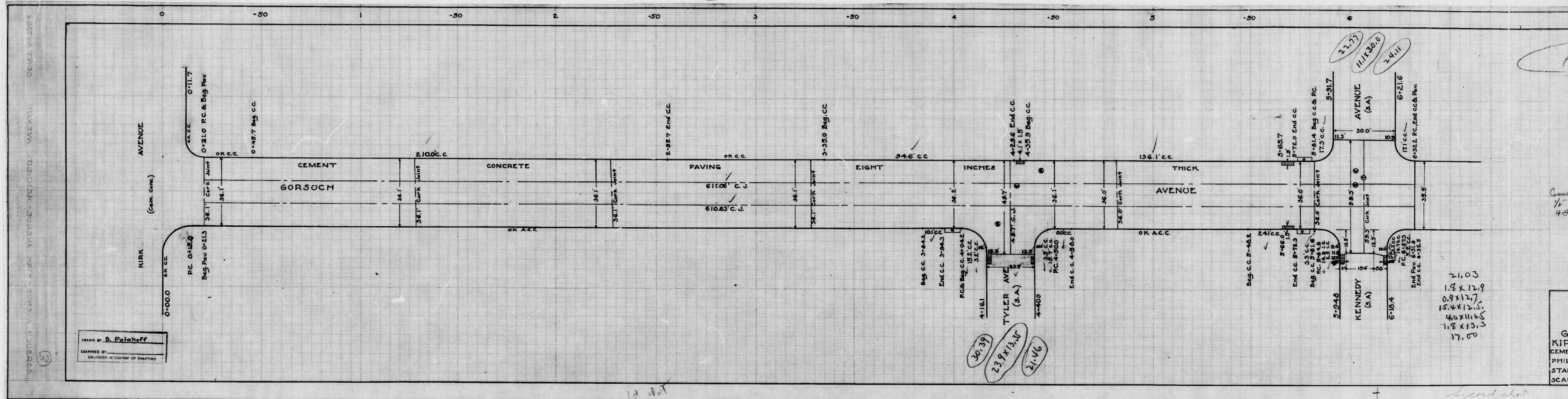


Go  
So  
CO  
*S. J. Anderson*  
ASSISTANT  
ENGR. PL.



DRAWN BY L.J. ISSERO  
 EXAMINED BY *H. A. King*  
 ENGINEER IN CHARGE OF OFFICE

CITY OF BALTIMORE  
 DEPARTMENT OF PUBLIC WORKS  
 BUREAU OF HIGHWAYS  
 GORSUCH AVE. - KIRK AVE.  
 SCALE: HORIZ. 1" = 20.0'  
 VERT. 1" = 2.0'  
 CORRECTED: *[Signature]*  
 ASSOC. ENGINEER  
 APPROVED: *[Signature]*  
 ENGR. PLANS & SURVEYS



DRAWN BY **B. Polakoff**  
 ENGINEER IN CHARGE OF DRAFTING

30.39  
 23.9 x 13.37  
 21.46

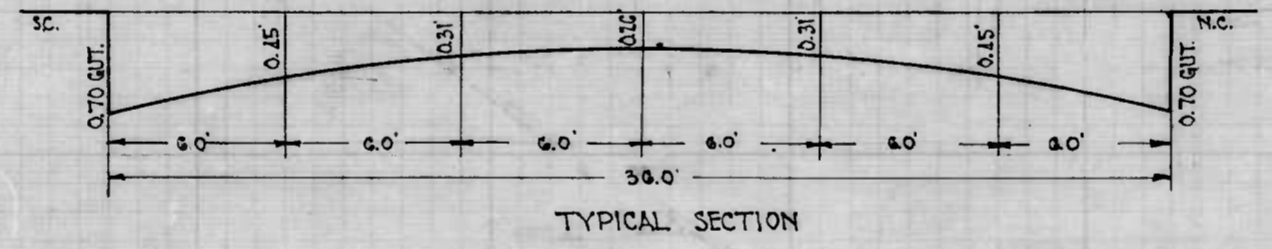
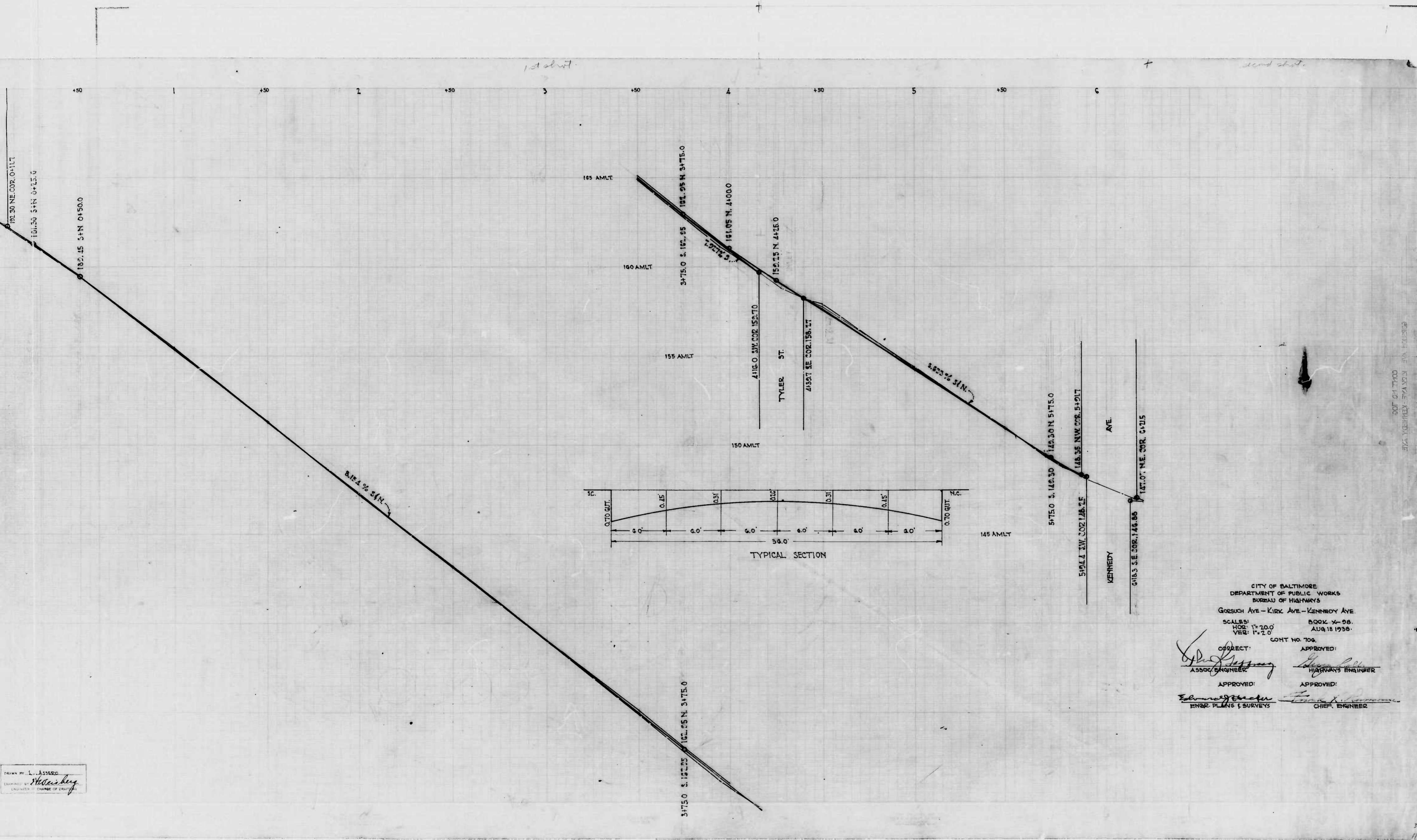
22.77  
 11.1 x 30.0  
 24.11

21.03  
 1.8 x 12.9  
 0.9 x 12.7  
 15.4 x 12.5  
 4.0 x 11.6  
 1.8 x 13.3  
 17.50

GO  
 KIRK  
 CEMENT  
 PHIL  
 STAR  
 SCAL

Land plot





CITY OF BALTIMORE  
 DEPARTMENT OF PUBLIC WORKS  
 BUREAU OF HIGHWAYS  
 GODESCH AVE - KIRK AVE - KENNEDY AVE  
 SCALES: HOR: 1"=20.0' BOOK X-28  
 VER: 1"=2.0' AUG 18 1938  
 CONT NO. 706  
 CORRECT: *[Signature]* APPROVED: *[Signature]*  
 ASSOC. ENGINEER HIGHWAYS ENGINEER  
 APPROVED: *[Signature]* APPROVED: *[Signature]*  
 ENGR. PLANS & SURVEYS CHIEF ENGINEER

DRAWN BY: L. ASSERD  
 EXAMINED: *[Signature]*  
 ENGINEER IN CHARGE OF DRAWING

