

LAND OFFICE

(Rent Rolls)

1733-1769

43, SM, pp. 1-158, i of tracts. See also SR 910-1

SR 4393-4

LAND OFFICE

(Patent List)

1782-1790

43, SM, pp. 159-163, i of tracts. See also SR 910-1

SR 4393-4

A

		Acres	Folio
Abells Addition	John Abell	9	135
Abells Angle	John Abell	30	146
Abells Chance	Cuthbert Abell	124	131
Abells Chance	Samuel Abell	111	126
Abells Content	Enock Abell	113	125
Abells Fancy	John Abell	98	140
Abells Inclosure	John Abell	128	133
Abells Lott	John Abell	247	131
Abells Purchase	John Abell	218	141
Abells Range	John Abell	92 $\frac{1}{2}$	150
Aberdeen	William Killgoure	128 $\frac{1}{2}$	141
Abrahams Strugle	Abraham Tennison	27	155
Addition	Thomas Asquith	31	126
Addition	Abraham Barnes	86	128
Addition	Robert Clark	100	46
Addition	Rev Lawrence Debutts	20	114
Addition	Robert Ellis	41	5
Addition	John Gardiner	82	54
Addition	Ignatius Greenwell	25 $\frac{1}{2}$	66
Addition	John Powell	50	46
Addition	Edward Price	103	8
Addition	John Teppett	65	129
Addition	Cornelius Watkinson	78	44
Addition to Bonacord	William Killgoure	45	141
Addition to Fortune	Nicholas Mills	250	60
Addition to Governors Gift	Ignatius Taylor	5 $\frac{3}{4}$	145
Addition to Guiberts Chance	Joshua Guibert	38	35
Addition to Hanover	John Beard Jr	14 $\frac{1}{4}$	159
Addition to Harts Delight	William Spalding	152	64
Addition to Hog Neck	John Wynn	16	126
Addition to Hopewell Adventure	Hugh Hopewell	52	98
Addition to Hunting Neck	Thomas Asquith	48	130
Addition to Jones Wood	John Cole	59 $\frac{1}{2}$	81
Addition to Offeld	Edward Welch	8	136
Addition to Partnership	John Watson	60	137
Addition to Peters Well	John Johnson	104	75
Addition to Salters Hall	William Jones	34 $\frac{1}{2}$	84
Addition to Saturdays Venture	John Guither	24	138
Addition to Saturdays Work	Thomas Reily	21	81
Addition to Stratford	John Simons	32	143
Addition to Taylors Plans	Henry Taylor	106	134
Addition to Timber Swamp	William Watts	60	59
Addition to Triple Defence	James Smith	34	86
Addition to Wellfound	James Heard	50	150
Addition to White Acre	Matthew Cissell	43	99
Adjoinder	William Marloe	50	15
All Thats Left	John Abell	42	152
All Thats Left	Joshua Hebb	108 $\frac{1}{2}$	162
All Thats Left	Clement Spink	31 $\frac{1}{4}$	96
America Felix	Thomas T. Greenfield	152	137
America Felix Secundus	Abraham Barnes	1096	95
Andrews Wood	Thomas Newton	142	131
Angle	John Simmons	17	157
Anstruther	Peter Mills	32	20
Arabia	James Wood	76	82
Archies Hills	John Oliver	65	108
Arrow Point	Philip Miles	9	161
Ashcombs Greenfields	Charles Ashcomb	100	56
Ashcombs Marsh	John Ashcomb	32	44
Ashmans Freehold	Richard Ashman	150	20
Asquiths Defence	Richard Hopewell	122	71
Assurance	Richard Shepey	60	22

B

		Acres	Folio
Back Acres Beginning	Francis Miles	100	6
Backland	Baker Brooke	400	114
Bacon Neck	James Gough	200	51
Baileys Fortune	James Bailey	213	86
Bailys Rest	John Bailly	350	35
Bakers Fancy	John Baker	203	67
Bakers New Fancy	John Baker	25 $\frac{1}{2}$	138
Barren Doe	James Bailly	93	65
Barren Doe	George Medly	93	134
Barren Woods	Thomas Briscoe	46	79
Baptists Hope	Thomas Greaves	409 $\frac{1}{2}$	90
Bashford Manor	Thomas Gerrard	1500	29
Bassets Plains	John Bassett	66 $\frac{1}{2}$	129
Batchellors Comfort	John Wheatly	190	25
Batchellors Hopewell Rectified	John Wiseman	374	99
Batchellors Rest	Thomas Thomas	500	30
Bates Project	James Bates	64	148
Beans Inclosure	Benjamin Bean	81	161
Beans Point or Hatches Neck	James Johnson	100	11
Beans Purchase	Benjamin Bean	213 $\frac{1}{2}$	161
Beanes Thoroughfare	John Beanes	13 $\frac{1}{2}$	138
Beards Choice	Robert Beard	50	25
Beards Choice	Robert Beard	100	37
Beaverdam	William Asquith	118	7
Beckwiths Lodge	Charles Beckwith	600	48
Bellwoods Grove	Samuel Bellwood	128	92
Benjamins Lott	Benjamin Burch	132 $\frac{1}{2}$	161
Bennetts Delight	Alexander Frizall	252	139
Berry	Richard Walker	65	26
Best Land	Cornelius Watkinson	50	43
Bettys Holly or Galloway	Richard Chilman	50	4
Beverly	John Suttle	380	32
Bill	Stephen Chilton	9	129
Birch Hanger	Benjamin Solly	664	38
Birch Spring	William Asquith	125	13
Bite The Fox	John Edwards	75	157
Blake Creek	John A. Clark	384	145
Blake Creek	Robert Tannyhill	240	78
Bloomsbury	John Wade	100	118
Bobbs Discovery	Robert Winsett	150	136
Boggs	William Thomas	19	110
Bogues Increase	Thomas Reeder	273	81
Bottom	John Bailly	100	29
Bonacord	William Kellgoure	115 $\frac{1}{2}$	141
Bonds Rest	Zachariah Bond	1011 $\frac{1}{4}$	153
Booths Purchase	Joseph Booth	135 $\frac{1}{2}$	160
Boston	Thomas Milton	200	36
Bowles Preservation	James Bowles	890	56
Boyds Chance	James Boyd	81	139
Bradys Lott	John Brady	25	91
Branch	Henry Spink	50	58
Bransons Lott	Luke Branson	128	161
Bransons Meadows	Benjamin Brainson	133	132
Birch Hills & Parkers Addition Joined With Addition	William Price	400	142
Briscoes Purchase	Philip Briscoe	265 $\frac{1}{4}$	152
Britains Bay	John Norris	150	122
Brittains Outlet	William Brittain	100	16
Broad Neck	Cornelius Manning	83	79
Brooke Chance	Charles Brooke	81	46
Brotherhood	Jno & Saml Southern	220	71
Brothers Dread	Thos & Jos Welman	134	70
Brough	William Brough	300	13
Brough with Addition	John A. Clark	283	142
Brown Woodhouse	William Brown	50	18
Buckland Plain	Thomas Wheatly	260	73
Buck Neck	John Norris	53	128
Buck Park	John Edwards	100	79
Buck Park	Seneca Nelson	264	160

		Acres	Folio
Buck Park	Adam Wise Jr	76	160
Burches Forrest	John Burch	90	130
Burroughs Lott	Richard Burroughs	33	129
Burr's Gift	Merwell Hulse	100	45
Burwastcott	George Day	50	3
Bushells Rest	Thomas Bushell	150	13
Bushwood Lodge	Gerrard Sly	606	35
By The String	John Abell	7 $\frac{1}{2}$	158

C

Cadle	Joseph Cadle	200	17
Cadock Measure	Thomas Hagan	150	22
Canada als Keeches Folly	Thomas T. Greenfield	100	53
Canough Neck	Thomas Truman	100	42
Carberys Discovery	John B. Carbery	190	57
Cartrights Pasture	John Cartwright	34	127
Catterpillar Slipe	John A. Clark	84	145
Causeen	Nicholas Causina	50	11
Cawoods Expencc	Stephen Cawood	157	103
Caywoods Inheritance	Stephen Cawood	21	159
Chance	Thomas Dallion	50	58
Chance	Jonathan Seale	240 $\frac{1}{4}$	72
Chancellors Point	Charles Carroll	224	49
Chances Conclusion with Amendment	Thomas Manly	123	101
Charles Chance	Charles Dillion	73 $\frac{1}{2}$	59
Charles's Park	Charles King	130	47
Chelsey	George Thompson	100	9
Chritchats Tryal	John Chritchats	50	139
Cissells Venture	James Cissell	88	100
Clarcken	William Rosewell	200	25
Clarcken Addition	William Roswell	75	25
Clarks East Discovery	John Clark	99	74
Clarks Freehold	Robert Clark	50	3
Clarks Lott	Cuthbert Clark	19	125
Clarks Lott	Matthew Clark	52	124
Clarks Range	George Clark	392	62
Clarks Rest	Edward Clark	300	23
Clarks Victory	John A. Clark	142 $\frac{1}{2}$	144
Clarks West Discovery	James Clark	212	76
Clarksons Rest with Addition	William Martin	86	140
Cleever	William M. Farthing	155	70
Clifts	Thomas Thompson	9	159
Clockers Fancy	Daniel Clocker	56	93
Clockers Marsh	Daniel Clocker	100	116
Colebrooks Level	William Bannester	129	64
Coles Addition	Robert Cole	50	28
Coles Addition	Thomas James	71	127
Coles Adventure	Edward Cole	150	34
Coles Adventure	Jno & Richd Shircliffe	145	130
Cole Harbour	Edward Horn	150	2
Coles Purchase	William Cole	210	37
Cool Spring	William Thompson	190	151
Copt Hall	Peter Roberts	100	113
Corbet	William Hebb	100	2
Cornelius	William Anderson	78	67
Cornelius Swamp	Mark Pheynos	100	10
Cornwallis's Cross	Thomas Cornwallace	2000	117
Courtneys Fancy	Thomas Courtney	100	4
Courtneys Neck	Thomas Courtney	150	3
Courts Freehold or Harts Hall	Francis Pope et al	200	11
Covent Garden	Philip Key	200	91
Cow Ridge	Thomas Courtney	50	3
Crackburne	Richard Crackburne	350	41
Crackbourns Purchase	Paul Simson	200	18
Cragbons Marsh	John Chesley	17 $\frac{1}{2}$	95
Cragbourns Island	John Chesley	13	94

		Acres	Folio
Crane or Waughops Walker	John Walker	100	12
Craxons Rest	John Craxon	50	70
Crofts Rectified	John Guither	247	101
Croydon	Thomas Courtney	100	6
Cucolds Haven	William Crain	88	32
Cullisons Choice	William Fenwick	42½	162

D

Dansbury Hill	Charles Bottler	100	21
Dant & Griffith Resurveyed	John B. Dant	527½	160
Darbyshire	Isaac Shamwell	130	90
Davis's Forrest	John Davis	100	19
Dela Brooke Manor	Robert Brooke	2000	41
Denby	Thomas Wynne	250	3
Deptford	John Pollard	300	38
Desert	Robert Page	250	37
Diamonds Adventure	George Diamond	110	39
Disappointment	Thomas Bond	25½	162
Discovery	John Somervill	95	161
Divided Hills	Henry Spink	51	57
Dixons Adventure	James Dickson	115½	106
Doe Park	Sturton Edwards	69	88
Doe Park	George Thompson	50	60
Doe Park & Addition Enlarged	Elizabeth Nelson	261	152
Dounham	Edward Clarke	100	20
Drapers Neck	Thomas Courtney	500	9
Draton	Charles Hodgkin	57	50
Dreyden	Keneline Chiseldine	483½	12
Drumeldry	James Beall	225	151
Dry Docking	Robert Drury	100	22
Dry Docking Addition	Robert Drury	100	28
Dunbarr	John Mason	190	120
Dynard	Thomas Dynard	500	29

E

Eastham	Luke Barber	400	36
Edengborough with Addition	Gilbert Ireland	121½	98
Edinburgh	Charles Maynard	100	18
Edloe	Joseph Edloe	300	40
Edwards Backland with Addition	John Edwards	162	146
Edwards Discovery	John Edwards	269	81
Edwards Freehold	Joseph Hebb	75	86
Egans Discovery	Bernaby Egan	312	131
Elias's Purchase	Elias Barber	160	161
Elizabeth	Richard Griffin	89	69
Eltonhead Manor	William Eltonhead	2000	39
Enclosure	Philip Key	22½	160
Engsbatch	William Rosewell	300	30
Engsbatch Addition	William R. Vincent	140	31
Evans Quarter	William Evans et al	100	119
Eyrie	George Thompson	328	6

F

		Acres	Folio
Fairfield	Andrew Northan	50	51
Farn	Mary Bateman	500	42
Farnham	George Thompson	80	8
Farthings Adventure	William M. Farthing	180	57
Farthings Fortune	Nicholas Mills	50	60
Fawskirk	John Boage	500	41
Fenwickes Gain	Richard Fenwick	55	109
Fenwicks Gain with Addition	John Fenwick	73	160
Fenwicks Lot	William Fenwick	108	162
Fenwick Manor	Cuthbert Fenwick	2000	41
Fenwick Manor	Cuthbert Fenwick	2000	121
Fenwicks Prevention	Cuthbert Fenwick	58	126
Ferny Branch	Randall Hanson	50	15
Fibne	John Bailly	100	20
Finchley	Arthur Thompson	300	31
Fishing Creek Manor	Thomas Courtney	44	5
Fishing Place	Thomas Lamar	50	44
Fishing Point	Nicholas L. Sewall	13	99
Fish Pond	George Creighile	243	71
Flatfield Hill	Peter Mills	200	21
Forced Putt	Francis Hopewell	100	40
Fords Discovery	Athanatious Ford	470	142
Fords Inclosure	John Ford	255	109
Forkes	Thomas Trueman	60	42
Forrest Lodge	Patrick Forrest	150	113
Forrest of Dean	John Campbell	100	15
Forest of Harvey	Joseph Edloe	400	40
Fortune	John Battson	50	47
Fortunes Outlet	Francis Taylor	50	28
Fosberry	William Anderson	16	145
Found by Chance	John Gittens	430	4
Four Square	John Abell	50 ¹	141
Fourth Addition	John Abell	22 ²	134
Fourth Addition Rectified	Luke Gardiner	83	27
Fox	Thomas Reder	209	125
Fox Den	George Reynolds	100	112
Fox Grape Barren	Benjamin Williams	89	102
Fox Hill	Harvy Forrest	106	96
Foxes Den	John Campbell	30	14
Foxes Hall	Robert Nugent	87	129
Foxes Range	Jesse Tennison	18	127
Foxes Range	John Abell	70	141
Freehold Resurveyed	Richard Pierrey	70	89
Free Stone Point	Vernon Hebb	137	160
Fresh Pond Neck	William Watson	324	106
Fridays Work	Philip Land	500	9
Friends by Chance	John Squire	30	138
Friends Discovery	John Abell	339	145
Friendship	Charles Sewell Jr	117	125
Friends in Conjunction	Robert Elliott	81	138
Frightful	Sykes & John Bean	250	81
Frog Marsh	William M. Farthing	180	69
	Philip Wise ^{WEST}	200	11

G

		Acres	Folio
Galloway or Bettys Holly	Richard Chilman	50	4
Gannyott Lot	Charles Gannyott	50	47
Garden Spot	Richard Gardiner	80	44
Gardiner Chance	Luke Gardiner	155	46
Gardiners Gore	John Gardiner	42	113
Gardiners Grove	Gerrard & Mary Sly	247	62
Gardiners Landing	Luke Gardiner	100	37
Gardiners Neck	Luke Gardiner	200	119
Gardiners Purchase	Edward Parker et al	100	11
Garners Lott	Bullatt Garner	29	153
Gerrards Freehold	Thomas Gerrard	343	1
Gibbers Folly	Absalom Tennessee	36	84
Gilmots Hills	John Mansell	600	120
Goffs Expence	Benjamin Goff	7 $\frac{1}{2}$	147
Goffs Swamp	Benjamin Goff	3 $\frac{1}{2}$	147
Golden Grove	Cornelius Wildman	153 $\frac{1}{2}$	87
Good Luck	John Shesley	275	78
Good Luck	William Taylor	110	163
Good Luck	John Thompson Jr	19	159
Good Pennyworth	John Nevill	50	13
Good Pennyworth with Addition	Philip Lock	43	143
Good Yielding with Addition	John Harbart	153	107
Gore	William Hamersly	16	124
Gosslins Addition	Thomas Gosslin	30	70
Gough Addition	Benjamin Gough	67	137
Goughs Levell	James Gough	42	56
Goughs Luck	Stephen Gough	4 $\frac{1}{2}$	159
Goughs Point	Stephen Gough	10 $\frac{3}{4}$	159
Governors Field	Leonard Calvert	100	116
Gradon	John Boage	200	41
Grapnell	James Johnson	200	118
Gravelly Hill	John Campbell	50	14
Gravelly Hills	Zach Thomas	388 $\frac{1}{2}$	162
Graves Chamce	John Graves	224	67
Graves Swamp	John Graves	108	68
Graves Swamp with Addition	George Graves	146 $\frac{1}{2}$	134
Green Content	Leonard Green	100	12
Greenfields Discovery	Thomas T. Greenfield	90	55
Greenhill	William Wood	250	19
Green Meadow	William Rosewell	200	34
Green Rest or Plumb Point	Thomas Green	500	117
Greenwells Defence	James Greenwell	39	133
Greenwells Marsh	Robert Greenwell	68	83
Greenwells Offset	John Greenwell	264	159
Grisleys View	Benjamin Grisley	34 $\frac{1}{2}$	105
Grove	Thomas Price	50	7
Guiberts Chance	JoshuaGuibert	131	35
Guithers Grange	William Guither	220 $\frac{3}{4}$	160
Guithers Tarltons Mill	William Guither	34	156

H

Halfheads Folly	John Halfhead	200	4
Hammer	John Raley	16	128
Hammetts Beginning	Robert Hammett	34	71
Hammetts Swamp	John Hammett	20	133
Hampton	Henry Taylor	100	23
Hankerchief	John Abell	21	136
Hanover	William M. Farthing	1125	61
Hanover Addition	Richard Farthing	366	76
Hap Hazard	Basil Mahoney	48	140
Hard Bargain	Richard Barnes	87 $\frac{1}{2}$	160
Hard Bargain	William Waters	52 $\frac{1}{2}$	162
Hard Fortune	Peter Oneal	62	139

		Acres	Folio
Hard Fortune	Robert Thompson	100	27
Hardshift	Richard Gary	50	27
Hardshift	Henry King	97 $\frac{1}{2}$	162
Hard Times	Robert Winsett	150	136
Harm Watch Harm Catch	John Abell	84	133
Harrow Hills	Philip Briscoe	1043 $\frac{1}{4}$	153
Herts Delight	John Goderd	200	113
Harts Hall or Courts Freehold	Francis Pope et al	200	11
Hatches Neck or Beans Point	James Johnson	100	11
Hattons Rest or Hunting Creek	Thomas Hatton	250	121
Hawks Nest with Addition	Mark Shadrick	271	143
Haydens Discovery	John B. Buckman	124	130
Hazard	Clement Gardiner	257	51
Hazard	Clement Hill et al	257	57
Hazard	William Morgan	73	93
Hazard	George Plater	234 $\frac{1}{2}$	88
Headenfear	William M Farthing	300	56
Heards Addition	James Heard	58	107
Heards Choice	John Heard	150	25
Heardship	John Heard	147	83
Heards Security	Matthew Heard	476	102
Hebdens Hole	Thomas Hebden	700	11
Hedge Barren	Joseph Watson	79	85
Hemetts Chance	Robert Hemett	69	85
Henlys Addition	John Henly	23	129
Herberts Grief	Mark Herbert	147	80
Herberts Invention	John Herbert	109	68
Herberts Swamp	Mathew Herbert	21	92
Hickory Flatt	Robert Hemitt	17 $\frac{1}{2}$	91
Hickory Hill	William Asquith	100	7
Hickory Hills	Stephen Greenwell	105	50
Hickory Hollows	Henry Spinks	119	58
Hickory Thickett	John Wheatly	48	49
Higgs's Purchase	John Higgs	49	90
Hill Field	Cornelius Kennoly	96 $\frac{1}{2}$	67
Hills	John Thompson	20	129
Hilly Lee	Luke Gardiner	500	62
Hogg Neck	Owing James	100	121
Hogpen Neck	Hugh Hopewell	150	119
Hoggs Confusion Corrected	John Somervill	304	144
Hallbridge Town	Thomas Greenfield et al	260	53
Hogg Neck	Owen James	100	13
Hollyday	William Commings	142	72
Holy Tree	James Greenwell	148	53
Honest Toms Inheritance	John Thimbelby	150	17
Hope	John Smith	110	44
Hopewell	Daniel Bell	200	16
Hopewall	Edward Swann	585	38
Hopewell	Arthur Dalahay	75	22
Hopewell	Richard Shepey	100	20
Hopewells Chance	Richard Hopewell	170	71
Hopewells Delight	Francis Hopewell	200	40
Hopsons Choice	Thomas Plummer	30	74
Hopton Park	Cuthbert Scott	2100	24
Hopworth	John Goldsmith	100	32
Horrels Meadow	John Horrell	10	110
Horse Range	John Burrough	200	43
Hounston	Arthur Thompson	100	23
Howards Mount	Thomas Howard	200	17
Hows Advance	Henry How	42	109
Hows Fortune	Henry How	19	108
Huckleberry Lane	Matthew Daft	10	96
Hulston	Merwell Hulse	100	45
Hunters Hill	William Whittle	150	15
Hunting Creek	Thomas Hatton	250	2
Hunting Creek or Hattons Rest	Thomas Hatton	250	121
Hunting Neck	Thomas Hatton	200	2
Hunting Quarter	William Boarman	150	3

		Acres	Folio
Hard Fortune	Robert Thompson	100	27
Hardshift	Richard Gary	50	27
Hardshift	Henry King	87 $\frac{1}{2}$	162
Hard Times	Robert Winsett	150	136
Harm Watch Harm Catch	John Abell	84	133
Harrow Hills	Philip Briscoe	1043 $\frac{1}{2}$	153
Harts Delight	John Godard	200	113
Harts Hall or Courts Freehold	Francis Pope et al	200	11
Hatches Neck or Beans Point	James Johnson	100	11
Hattons Rest or Hunting Creek	Thomas Hatton	250	121
Hawks Nest with Addition	Mark Shadrick	271	143
Haydens Discovery	John B. Buckman	124	130
Hazard	Clement Gardiner	257	51
Hazard	Clement Hill et al	257	57
Hazard	William Morgan	73	93
Hazard	George Plater	234 $\frac{1}{2}$	88
Headenfeare	William M Farthing	300	56
Heards Addition	James Heard	58	107
Heards Chöice	John Heard	150	25
Heardship	John Heard	147	83
Heards Security	Matthew Heard	476	102
Hebdens Hole	Thomas Hebden	700	11
Hedge Barren	Joseph Watson	79	85
Hemetts Chance	Robert Hemett	69	85
Henlys Addition	John Henly	23	129
Herberts Grief	Mark Herbert	147	80
Herberts Invention	John Herbert	109	68
Herberts Swamp	Mathew Herbert	21	92
Hickory Flatt	Robert Hemitt	17 $\frac{1}{2}$	91
Hickory Hill	William Asquith	100	7
Hickory Hills	Stephen Greenwell	105	50
Hickory Hollows	Henry Spinks	119	58
Hickory Thickett	John Wheatly	48	49
Higgs's Purchase	John Higgs	49	90
Hill Field	Cornelius Kennoly	96 $\frac{1}{2}$	67
Hills	John Thompson	20	129
Hilly Lee	Luke Gardiner	500	62
Hogg Neck	Owing James	100	121
Hogpen Neck	Hugh Hopewell	150	119
Hoggs Confusion Corrected	John Somervill	304	144
Hallbridge Town	Thomas Greenfield et al	260	53
Hogg Neck	Owen James	100	13
Hollyday	William Commings	142	72
Holy Tree	James Greenwell	148	53
Honest Toms Inheritance	John Thimbelby	150	17
Hope	John Smith	110	44
Hopewell	Daniel Bell	200	16
Hopewall	Edward Swann	585	38
Hopewell	Arthur Dalahay	75	22
Hopewell	Richard Shepey	100	20
Hopewells Chance	Richard Hopewell	170	71
Hopewells Delight	Francis Hopewell	200	40
Hopsons Choice	Thomas Plummer	30	74
Hopton Park	Cuthbert Scott	2100	24
Hopworth	John Goldsmith	100	32
Horrels Meadow	John Horrell	10	110
Horse Range	John Burrough	200	43
Hounston	Arthur Thompson	100	23
Howards Mount	Thomas Howard	200	17
Hows Advance	Henry How	42	109
Hows Fortune	Henry How	19	108
Huckleberry Lane	Matthew Daft	10	96
Hulston	Merwell Hulse	100	45
Hunters Hill	William Whittle	150	15
Hunting Creek	Thomas Hatton	250	2
Hunting Creek or Hattons Rest	Thomas Hatton	250	121
Hunting Neck	Thomas Hatton	200	2
Hunting Quarter	William Boarman	150	3

I

		Acres	Folio
Inclosure	George Asquith	33	87
Inclosure	James Halse	14	54
Inclosure	Henry Lowe	200	46
Inclosure	Absolum Tennison	62	100
Indian Bridge	Henry King	43	162
Indian Creek with Addition &c	Thomas T Greenfield et al	2490	55
Indian Giants Sepulchre	Walter Bayne	203	51
Industry	Richard Smith	153	46
Ingsbothns Resurvey	Richard Wathen	393	146
Innis Choice	Thomas Innis	100	2
Innis Reserve	Thomas Innis	25	4
Ishmaels Right	Ishmael Wright	300	111
Itchcombs Freehold	Wm & Mary Church	344	121

J

James's Addition	William M Farthing	158	70
Jarboes Discovery	James Jarboe	36	142
Jarboes Hills	Peter Jarboe	26	161
Jarboes Ramble	Ignatius Jarbo	608	134
John Edwards Discovery	John Edwards	241	125
Johns Chance	John Abell	32	141
Johns Content	Robert Henley	93 $\frac{1}{2}$	82
Johns Dread	John Abell	20 $\frac{1}{2}$	145
Johns Fortune	Absalom Tennison	61	77
Johns Guess	John Abell	170	126
Johns his Conveniency	William Jones	35 $\frac{1}{2}$	98
Johns Ramble	John Abell	63	161
Jones his Lane	William Jones	1 $\frac{3}{4}$	97
Jones's Fortune	William Jones	112	80
Jones's Wood	Robert Jones	100	12
Josephs Venture	Joseph Stevens	54	103
Joshuas Plain	Thomas Graves	16 $\frac{3}{4}$	96

K

Keetch & Price	Thomas Brooke	600	41
Keeches Folly als Canada	Thomas T. Greenfield	100	53
Keenes Rest	Thomas Keene	49	81
Kellys Fortune	John Kelly	182	109
Kellys Luck	John Kelly	138	108
Keys Rest	Philip Key	26 $\frac{3}{4}$	160
Killgores Addition	William Kilgore	21	148
Kingston	Henry Taylor	50	21
Kirbys Choice	William Kirby	272	5
Knevetts Beginning	John Knevelt	100	25
Knevetts Saint Anns	William Styles	100	118
Knightwood	George Akee	50	40
Knotting	Joseph Alvey	100	30

L

		Acres	Folio
Lumley	Thomas Truman Greenfield	100	54
Landing	Benjamin Williams		130
Land Part of the Ripe	John Abell	100	126
Last Shift	John Abell	55 $\frac{1}{2}$	140
Last Shift	John Greenwell	100	78
Leeths Marshs	Anthony Roberts	12	127
Leith	John Cox	100	39
Leith	Charles Maynard	100	21
Lewgers Plains	Daniel Hammond	433	26
Lewis Neck	William Lewis	30	1
Linstead	Henry Spink	100	17
Linsteads Addition	Henry Spink	100	93
Little Britain	William Bretton	750	16
Little Recovery of the Birth Right	Thomas Heb Jr	13	53
Little Saint Thomas	Emma Turner	200	36
Littleworth	Richard Southern	25	45
Little Yielding	John Baily	218	80
Lock Venture	William Lock	49	87
London Derry	James Handy	17	133
Long in Dispute	Robert Ford	75	22
Long Level	John Brook	34	155
Long Lookt for to Come at Last	Thomas Truman	225	44
Long Neck	John Addison	100	25
Long Reach	Jonathan Edwards	31 $\frac{1}{2}$	155
Lordships Favour	Ann Duckworth	100	50
Lott	Joseph Edwards	22	124
Lott	Meveral Lock	35	156
Part of Beaverdam Manor # 11	Francis Fenwick	178 $\frac{1}{2}$	161
Part of Woolsey Manor # 12	Zach Forest	132 $\frac{1}{2}$	160
Part of Beaverdam Manor # 16	Zach Forest	182 $\frac{1}{2}$	161
Part of Beaverdam Manor # 46	Zach Forest	44	161
Loughborough	Henry Exon	150	4
Ludgate	George Powell	50	44
Lukes Hardship	Luke Thomas	7	79

M

Mackies Neck	John Mackie	253	56
Maidens Lott	Thomas Graves	236	89
Maidens Lott	Winefride Horn	100	7
Maids Delight	George Dafference	78	62
Maids Right	Catherine Jones	100	54
Marking Place	William Turnehill	100	15
Marks Adventure	Mark Thomas	36	85
Martins Marsh	William Martain	3	140
Massom	George Thompson	1300	8
Mattapeny Sewall	Nicholas Sewall	1200	40
Mattenlys Hope	Thomas Mattenly	200	34
Mattinglys Lane	Edward Mattingly	25 $\frac{1}{2}$	91
Maynards Comfort	Charles Maynard	100	17
Maynards Comfort	Charles Maynard	100	30
May Pole	Robert Ford	96	23
Medley	John Medley	125	27
Medleys Neck	John Medley	316	138
Meer Chance	John Boroughs	113	67
Meltons Hope	Thomas Melton	150	37
Meltons Hope Rectified	Philip Key	144	127
Middle Ground	Richard Gardener	50	107
Middle Ground	Charles Hutton	102	66
Milbourns Chance	Richard Milburn	246	125
Milburns Folly	Richard Milburn	51 $\frac{1}{2}$	149
Milbourns Meadow	Richard Melbourn	9 $\frac{1}{2}$	144
Miles Meadow	Francis Miles	150	4
Mill	Cuthbert Abell	5	137
Mill Land	William Taylor	110	163
Milman Adventure	John Milman	123	69

		Acres	Folio
Milman Adventure	John Milman	123	69
Minsterdam	Peter Mills	64	21
Mitcham Hills	Luke Barber	300	36
Mitcham Meadows	Luke Barker	300	14
Mitchells Choice	John Mitchell	47	16
Moffett Wells	Archibald Johnson	138	78
Mount Misery	Thomas Mattenly	100	33
Mount Pleasant	Lewis Tapper	100	31
Muggs Adventure	William Harrison	252	92

N

Narrow Chance	Meveral Lock	33	156
Neals Lott	Joshua Millard	455	130
Neck	Daniel Walsten	326 $\frac{1}{2}$	162
Nethertons Beginning	Robert Netherton	50	5
Newcastle	Thomas Hagon	100	22
New Design	Ishmael Wright	350	40
Newton Rest	Thomas Newton	62	72
Newtons Rest with Addition	Thomas Newton	37	75
Nintoquight	Andrew Wheatly	116	28
Nobles Victor	John Noble	50	26
Nottis's Frolick	Clement Norris	3 $\frac{1}{2}$	83
Norris's Venture	Thomas Norris	58	135
North Addition to Doe Park	John Graves	147	67
Notleys Addition	Thomas Notley	450	31
Nugens Folly	Robert Nugent	19	135
Nugents Venture	Robert Nugent	50	78
Nuns Oak	John Nunnin	300	16

O

Osberstons Oak	William Osberston	50	9
Ossfield	Lawrence Lane	72	73
Outlet	John Campbell	100	14
Oversight	John Abell	79 $\frac{1}{2}$	140
Oxford	Robert Ellis	209	5
Oystershell Neck	John Campbell	50	15

P

Paris	Charles Delarock	150	5
Parish Beadle	Thomas Beadle	200	14
Parnassus	Thomas Legatt	75	111
Parting Path	John Boage	300	42
Partnership	Francis Graham	200	48
Partnership	Luke Mattingly	42	159
Partnership	William Watson	260	39
Part Chaptico Manor	Zachariah Bond	1011 $\frac{1}{2}$	151
Part Chaptico Manor	Philip Briscoe	979 $\frac{1}{2}$	151
Part Chaptico Manor	Bullet Gardiner	129	151
Part of Retirement & Swans Adv.	James Swann	155 $\frac{1}{2}$	82
Part of Roberts Neck	William Medley	95	77
Part of St. Johns Land and Part of St. Johns Addition	William Roach	372	159
Part of Scotland	Nathaniel Cooper	151	68
Part of Snowhill Manor	Abell Snow	100	110
Pasture Ground	William Hebb	18	128
Pasture Ground	Thomas James	12	128
Peach Blossom	Thomas Scott	56	61

		Acres	Folio
Pearth	William Anderson	62	77
Penamserz	Richard Lloyd	100	15
Persimon Branch with Addition	John Abell	180	149
Pettits Addition	Thomas Pettit	27	114
Pheypos Fort	Mark Pheypos	100	10
Fianas Groves	Ralph Foster	17	47
Pierces Charce	Edward Pierce	50	8
Piles's Wood Lane	John Piles	200	119
Pilkinton Venture	Richard Pilkinton	82	131
Pine Lane	James Smith	370	124
Piney Point	Ralph Beane	1500	117
Plains	Obadiah Dunn	150	32
Plains of Jerico with Addition	Joseph Edward	273	144
Pleasant Levils	Ignatius Jarbo	239	131
Pleas Springs	Thomas Jeanes	100	128
Plowdens Discovery	Edward Plowden	66	84
Plumb Point or Green Rest	Thomas Green	500	117
Pomfret Field	Peter Mills	150	21
Poole	Thomas Salmon	120	24
Popes Freehold	Nathaniel Pope	100	122
Poplar Hill	Richard Banks	200	13
Poplar Hill	Anthony Evans	63	6
Poplar Hill	James Johnson	200	118
Poplar Neck	William Brough	200	16
Poplar Point	Thomas Batson	100	6
Poplar Point	William Jones	101	74
Poutney Marsh	Henry Poutney	200	2
Pountneys Oversight Rectified	James Smith	198	109
Poverty	Luke Russell	64	73
Poverty Hills	Peter Urquhart	83	140
Poverty Levell	Peter Peake	15 ³ / ₄	135
Prattlewell	George Brewer	100	37
Prices Lott	John Price	100	45
Primus	John Ford	11	129
Punk Neck	Thomas Truman	100	42
Pyles Discovery	Sarah Poore	244	35

Q

Quainton	Andrew Ward	100	38
----------	-------------	-----	----

R

Radnor	John Dansy	404	49
Redman Hardship	John Redman et al	100	75
Reeders Adventure	Benjamin Reeder	350	35
ReedersPurchase	Thomas Reeder	98 ¹ / ₂	144
Remainder	James Keetch	19	52
Remainder of Charles Lott	Samuel Keech	332	83
Resurrection Manor	Thomas Cornwallace	4000	120
Reswicks First & Second Purchase	Thomas Reswick	111	57
Revells	Randall Revell	302	79
Revells Backside	Robert Ford et al	222	79
Rhodess Adventure	Jeremiah Rhodes	125	135
Richardsons Fancy	Thomas Richardson	38	66
Rich Neck	Thomas Attaway	500	59
Ridge	George Powell	50	42
Ripe	William Cummings	592 ¹ / ₂	72
Rithing	Thomas Wynne	100	3
Roaches Discovery with Addition	Elizabeth Hayden	251	110
Roaches Purchase	James Roach	51	132
Rochester	John Greenwell	84	159
Rochester	Thomas Salmon	200	23
Rocky Point	Walter Pak	200	18

		Acres	Folio
Rome	Joseph Alvey	100	22
Rooms Conveniency	Joseph Alvey	26	64
Roseland with Addition	Thomas Reeder	133	94
Roundabout	Uriah Bradshaw	130	142
Round A Bout Resurveyed	Joshua Graver	287	160
Rything Resurveyed	Nancy Taylor	130	160

S

Saint Anns	Thomas Green	55	1
Saint Barbaras	William Guither	250	10
Saint Barbaras	Emma Turner	500	30
Saint Barbaras Addition	William Rosewell	120	34
Saint Bernards	Mordecai Hammond	100	19
Saint Clements Manor	Justinian Gerrard	11400	32
Saint Dorothy	William Boardman Jr	263	53
Saint Edwards	Edward Cole	116	43
Saint Elizabeths	Thomas Cornwallace	2000	117
Saint Gabrils Manor	Leonard Calvert	900	116
Saint Georges Green Point	Randall Revell	100	11
Saint Giles	Thomas Spalding	116	24
Saint Ignatius	William W. Farthing	10	61
Saint James	William Roach	100	133
Saint James Manor	Cuthbert Fenwick	3000	117
Saint Jeromes	William Hawley	5700	117
Saint Johns	Luke Gardiner	2293	43
Saint Johns	John Mansell	150	112
Saint Johns Addition	William Roach	190	75
Saint Johns Landing	Luke Gardiner	300	30
Saint Joseph	William Spalding	142 $\frac{1}{2}$	71
Saint Josephs	Charles Beckwith	1250	69
Saint Margarets	Walter Pake	300	20
Saint Margarets	Andrew Ward	266	38
Saint Margarets Field	Robert Beard	100	21
Saint Margarets Forrest	Robert Beard	100	26
Saint Margarets Forrest with Addt.	Richard Barnes	311 $\frac{1}{2}$	159
Saint Michaels Manor	Leonard Calvert	1500	116
Saint Osward	Arthur Thompson	200	26
Saint Patrick	Bryan Dayly	100	10
Saint Peters	Philip Calvert	50	2
Saint Peters Hill	Walter Pake	500	19
Saint Peters Key	John Harrys	50	2
Saint Peters Well	Thomas Milton	100	39
Saint Richards Manor	Richard Garret	1000	39
Saint Teretia	Richard Taylor	100	34
Saint Thomas	Thomas Courtney	300	7
Saint Thomas	Thomas Milton	190	31
Saint Thomas's	Emma Turner	550	19
Saint Thomas with Addition	Sturton Edwards	455	135
Saint William	William Meaken	50	34
Saint William	John Chertcliff	90	27
Saint Williams	William Edwin	114	12
Saint Williams Hermitage	Henry Spink	200	20
Saint Winefreds Freehold	Ozwell Neale	952	77
Salem	William Jenkins	215	71
Salisbury Plain	John Sanner	100	6
Salmon	Stephen Salmon	50	112
Sandy Levels	Thomas Norris	11	136
Sanners Freehold	John Sanner	77 $\frac{1}{2}$	162
Sater Hall	William Jones	83	80
Satisfaction	James Keetch	580	49
Saturdays Venture	John Guither	55	72
Saturdays Work	George Thompson	100	8
Scotland	William Cecil	100	55
Scotland	John Lewgar	200	18
Sergesons Folly	William Sergeson	50	6
Sewells Discovery	Nicholas L. Sewell	108	91
Shanks Adventure	Robert Shanks	101	59
Shanks Risque	Robert Shanks	102	105

		Acres	Folio
Sherwell	William Wheatly	100	13
Shiertcliff	John Shiertcliff	100	119
Shocks Park	John Fossey	100	26
Shrubby Thickett	John Abell	23	107
Shrubby Thickett	John Abell	23	150
Silences Rest	John Silence	249 $\frac{1}{4}$	162
Slipe	Enock Abell	24	124
Slipe	George Howard	20	159
Small Addition	Edward Parsons	19 $\frac{1}{2}$	101
Small Hope	John Addison	56	13
Small Hopes Addition	John Redman	142	74
Small Hopes with Addition	James Thompson Jr	278	94
Smiths Discovery	Richard Smith	258	47
Smiths Rest	Henry Smith	100	10
Smoots	William Smoots	300	118
Smoots Marsh	John Smoot	31	113
Southern's Desire	Richard Southern	125	45
Southern's Hills	Richard Southern	50	45
Sothorons Supply	Samuel Sothoron	21	109
Sothorons Venture	Richard Sothoron	27	149
Spaldings Addition	Thomas Spalding	42	38
Spaldings Adventure	Clement Spalding	729	108
Spaldings Adventure	Thomas Spalding	207	84
Spinks Rest	Henry Spink	100	111
Spring Blossom	William Cumming	221	86
Squabble	John Abell	75	52
Squires Purchase	John Squires	37	82
Stainmore	William Asquith	100	6
Steuarts Hope	John Steuart	123	80
Steuarts Hope Corrected	Thomas Reader	89	154
Stevens's Chance	Benjamin Stevens	46	111
Stones Invention	William H. Stone	91	162
Strafford	Thomas Harper	100	3
Strand	Robert Ford	182	60
Strap	William Josephs	44	76
Strife	Thomas Batson	100	8
Strife	Thomas Bond	7	128
Strife	Elizabeth Dick	22	160
Strife	William M Farthing	200	52
Strife	Charles Payne	50	52
Strifes Addition	Nicholas Mills	109	66
Styles Chance	John Styles	200	29
Sumerfield	John Somervill	33	132
Summer Seat	Baker Brooke	195	114
Susquehanna Point & Edloes Addt.	John Rousby	205	58
Suttler Range	Dennis Tippet	273	63
Suttles Rest	John Suttle	370	33
Swamp	James Apprice	17	130
Swans Adventure with Addition	James Swan	150	143
Swans Forrest	Samuel Swan	96	73
Swans Venture	Samuel Swan	140	110

T

Tabbs Purchase	Moses Tabb	208	157
Tants Mark	John Tant	160	28
Tarlton Elizabeth	John Tarlton	96 $\frac{1}{2}$	148
Tavern	Richard Perry	200	43
Taunton Dean	John Taunt	40	28
Taunton Dean		164	93
Taylor's Chance	John Taylor	53	126
Taylor's Lott	William Taylor	22	108
Taylor's Plaines	Henry Taylor	50 $\frac{1}{2}$	108
T B	Charles King	119	97
Temple Barr	Henry Exon	100	5
Themes	Thomas Salmon	150	31
Thirds with Addition	Mark Herd	530	137
This or None	Ignatius Greenwell	50	66
Thomas & George in Company	Thomas & George Asquith	4 $\frac{1}{2}$	87

		Acres	Folio
Thomas and Henry	Thomas Reeder	113 $\frac{1}{2}$	88
Thompsons Expence	Sabastina Thompson	208	85
Thompsons Lott with Addition	John Thompson	665	142
Thorns Venture	John Thorn	103	124
Timber Swamp	William Watts	100	52
Tippitts Purchase	John Tippett	46	97
Tolles Last Shift	Roger Tolle	100	7
Tower Hill	Lawrance Debuts	25	95
Town Land	Vernon Hebb	27 $\frac{3}{4}$	144
Town Land Enlarged	Massey Leigh	117	132
Town Neck	James Keetch	200	45
Town Support	Darby Morris	81	107
Tradesmans Lott	Cornelius Wildman	200	48
Trent Neck	Thomas T Greenfield	2354	55
Trinity Manor	Leonard Calvert	600	116
Triple Defence Rectified	James Smith	259	103
Trophy	George Thompson	100	9
Trumania	Thomas Truman	200	51
Trumans Hunting Ground	Thomas Truman	200	42
Trumans Lodge	Nathaniel Truman	200	44
Trumans Lott	Thomas Truman	40	43
Truth and Trust	William M Farthing	773	70
Turners Lott	Joseph Turner	275	161
Turvey	Edward Clark	350	23
Twittnam	Henry Spink	300	23
Two Brothers	Richard and Baker Brooke	225	63
Two Brothers	Wm & Jno Spalding	165	53
Two Friends	James Heard	131	102

U

Underwood	John Goldsmith	300	31
Underwoods Choice	Anthony Underwood	200	9

V

Valentines Grove	Thomas Moone	96	83
Venture	John Bowles	50	50
Vineyard	Daniel Moy	343	8
Visit Paid	Dr. James Bates	114	143
Vowles Addition	Richard Vowles	80	64
Vowles Purchase	Richard Vowles	610	65


W

Wales	Thomas Henry	734 $\frac{3}{4}$	143
Wales	John Portwood	200	33
Wales Addition	Thomas Reeves	91	76
Walnut Point	Benjamin Williams	55	100
Wards Addition	William Ward	36	104
Wards Defence	Benjamin Ward	100	105
Warnell	Henry Denton	240	10
Warrens Lott Rectified	Thomas Warren	116	126
Watts Discovery	William Watts	25 $\frac{3}{4}$	156
Watts His Hazard	Thomas Watts	65	124
Watts Lodge	William Watts	250	14
Waughops Chance	Thomas Waughop	138	68
Waughops Walker or Crané	John Walker	100	12
Webit	Gerard Slye	62	112
Wednesdays Project	John Hicks	98	75

		Acres	Folio
Weems	Philip Key	517	127
Wellclose	William Asquith	182	7
Wellclose	William Bannister	200	54
Wellfound	John Heard	212	73
Welmans Chance	Joseph Welman	50	130
West Ashcom	Chas & Jno Ashcom	1131	50
Westbury Manor	Thomas Weston	1250	10
Westfield	Baker Brooke	140	114
Westham	Luke Barber	1200	36
Westhams Support	Luke Barber	37	147
Weston	William Rosewell	200	30
Weston Addition	Mathew Cartwright	200	32
What Care I	Thomas Wellman	28 $\frac{1}{2}$	82
What Care I Corrected	Edward Abell	33	162
Wheatlys Addition	Joseph Wheatly	100	58
Wheatleys Chance	John Wheatley	272	5
Wheatleys Contentment	John Wheatly	150	65
Wheatleys Contentment	John Wheatly	150	74
Wheatleys Content with Addition	Thomas Wheatly	380 $\frac{1}{2}$	104
Wheatlys Hill	Andrew Wheatly	28	28
Wheatleys Meadow	John Wheatly	276	100
Wheatleys Plains	Thomas Wheatly	204	110
Whitaker	Samuel Harris	150	18
White Acre	Peter Brown	222	107
White Birch Freehold with Addt	William Morgan	153	122
Whitehaven	Joseph Hartly	164	35
White Marsh	William Asquith	93	48
Wiccohandick	John Prichard	350	12
Wiccohandick	John Prichard	350	120
Wickliff	David Wickliff	50	11
Wild Catt Neck	Robert Hemitt	104 $\frac{1}{2}$	89
Wilderpole	James Johnson	300	118
Wildmans Venture	Cornelius Wildman	54	83
William Heards Purchase	William Heard	115	27
Williams Addition to Muggs Adv.	Benjamin Williams	186 $\frac{1}{2}$	154
Williams Endeavour	William M Farthing	50	52
Williams Fortune	Benjamin Williams	182	99
Willinbrough	Robert Taylor	70	74
Willinbroughs Addition	McKelvin Hammitt	32	161
Wills Swamp	William Sergison	150	4
Winifreds Chance	Winifred Roson	36	88
Wisemans Chance	John Wiseman	100	40
Wiseman Grenwells Park Enlarged	John Wiseman	117	154
Wolf Holes	William M Farthing	262	69
Woods Inclosure	Joseph Wood	344	90
Woodstock	Stephen Mackey	127	89
Woolverhampton	William Meekin	150	26
Workington Park	Thomas Reeder	1539	92
Wranglefield	Thomas Spalding	260	78

Y


Yeildingsbury	Thomas Ashbrook	100	17
Yoak by Chance	Charles Ganeytt	61	84
Young Mans Venture	Edward Field	130	48



		Acres	Folio
Weems	Philip Key	517	127
Wellclose	William Asquith	182	7
Wellclose	William Bennister	200	54
Wellfound	John Heard	212	73
Welmans Chance	Joseph Welman	50	130
West Ashcom	Chas & Jno Ashcom	1131	50
Westbury Manor	Thomas Weston	1250	10
Westfield	Baker Brooke	140	114
Westham	Luke Barber	1200	36
Westhams Support	Luke Barber	37	147
Weston	William Rosewell	200	30
Weston Addition	Mathew Cartwright	200	32
What Care I	Thomas Wellman	28 $\frac{1}{2}$	82
What Care I Corrected	Edward Abell	33	162
Wheatlys Addition	Joseph Wheatly	100	59
Wheatleys Chance	John Wheatley	272	5
Wheatleys Contentment	John Wheatly	150	65
Wheatlys Contentment	John Wheatly	150	74
Wheatleys Content with Addition	Thomas Wheatly	380 $\frac{1}{2}$	104
Wheatlys Hill	Andrew Wheatly	28	28
Wheatleys Meadow	John Wheatly	276	100
Wheatleys Plains	Thomas Wheatly	204	110
Whitaker	Samuel Harris	150	19
White Acre	Peter Brown	222	107
White Birch Freehold with Addt	William Morgan	153	122
Whitehaven	Joseph Hartly	164	35
White Marsh	William Asquith	93	48
Wiccohandick	John Prichard	350	12
Wiccohandick	John Prichard	350	120
Wickliff	David Wickliff	50	11
Wild Catt Neck	Robert Hemitt	104 $\frac{1}{2}$	89
Wilderpole	James Johnson	300	118
Wildmans Venture	Cornelius Wildman	54	83
William Heards Purchase	William Heard	115	27
Williams Addition to Muggs Adv.	Benjamin Williams	186 $\frac{1}{2}$	154
Williams Endeavour	William M Farthing	50	52
Williams Fortune	Benjamin Williams	182	99
Willinbrough	Robert Taylor	70	74
Willinbroughs Addition	McKelvin Hammitt	32	161
Wills Swamp	William Sergison	150	4
Winifreds Chance	Winifred Roson	36	88
Wisemans Chance	John Wiseman	100	40
Wiseman Grenwells Park Enlarged	John Wiseman	117	154
Wolf Holes	William M Farthing	262	69
Woods Inclosure	Joseph Wood	344	90
Woodstock	Stephen Mackey	127	89
Woolverhampton	William Meekin	150	26
Workington Park	Thomas Reeder	1539	92
Wranglefield	Thomas Spalding	260	78

Y

Yeildingsbury	Thomas Ashbrook	100	17
Yoak by Chance	Charles Ganyett	61	84
Young Mans Venture	Edward Field	130	48



The Rent Roll of St. Marys County

Acres Rent

55. 0. 1. 1 St. Anns surveyed 15th Oct. 1639. for Thomas
Guan Elizabeth Clocker Popl.

30. 0. 0. 7^{1/2} Lewis Neck surveyed the 4th Jul^y 1640 for
Will^m Lewis, granted to Lewis 1640. This Land was
resurveyed for Daniel Clocker the 26th Novem. 1681
Daniel Clocker Popl.

253. 0. 6. 10^{1/2} Gerrards Meadow at Port Hall
surveyed 21. April 1640. for Thomas Gerrard, this Land
being escheated to his Lordship, was granted to Jerome White
Esq^r by the Name of Port Hall 1663. by a Trad^e Coll^d.
The Vineyard 50. Robert Chesley Popl.
300. Enoch Coombs

This Land forfeited under the Act of Assembly for deserted
Plantations and regranted. Philip Lent 18th Febr. 1650.
at the Cost of 10

Benjamin Clocker from Daniel Clocker

Pat^d 10 June 1665

50. 0.1.0

St Peters Key surveyed 15th July 1640 for
John Harris Calvert to Thomas Chiles Assignees
of John Harris Stephen Hilton Esq^r

100. 0.2.0

Corbet surveyed 22nd October 1641 for Hutton's Pat. of 1600
1640 William Hobb Esq^r
Rent 1 Bushel of Corn

200. 0.4.0

Towney Marsh surveyed 17th Sep^r 1651 for
Henry Towney on the West side of St. James Creek
Pat. Madam Die 100. William Egerton
or 2 Bushels Good Corn 100. Benjamin Williams Esq^r

200. 0.4.0

Hunting Neck surveyed 26th Aug^r 1665 for
Thomas Hutton Thomas Anquith Esq^r

250. 0.0.0

Hunting Creek surveyed 15th March 1654 for
Thomas Hutton on the East side St. Georges River

100. 0.2.0

Innis Choice surveyed 21st Oct^r 1659 for Thomas
Innis on the North side of St. James Creek pat. 20 Oct^r
1659. George Leigh Esq^r

150. 0.6.0

St. Peters surveyed 23rd Sep^r 1664 for Phillip
Calvert Esq^r and patented 7th Oct^r 1664 bounding on the
North with the Church Land by St. Barbara under the term
of 6. p. in. again to Nicholas, 50 William Drason Esq^r (Pat. 17)
100 William Wicks Esq^r

150. 0.6.0

Cole Harbour surveyed the 26th of Sep^r 1664 for
Edward Horn at the Head of Blue Stone Run, at 29 June
1665 James Dafforn Esq^r

The Rent of this Land is Usued in Graine

Acres Sent

3

150.. 0.3.0

Courtneys Neck surveyed 17th July 1665
for Thomas Courtney between Piney Run and Skullton's
Run..... By Richard Melbourne
68--John Welch..... & Jofe

50.. 0.1.0

Cow Ridge surveyed 17th July 1665 for Thomas
Courtney Neare Barnaby Jacksons Lande.....
Joa. Savas Jofe.

150.. 0.3.0

Hunting Quarter surveyed 5th
Month 1664 for M^{rs} Bearman in the Woods by a branch
of St. Georges River called the Western Branch
Thomas Palmer Waughops

50.. 0.1.0

Burracoott surveyed 5th May 1665 for 410. Dug
and Assigned Daniel Jenkins on the South Side of Blue
Horn Run..... Wm. Newton Jofe.

100.. 0.2.0

Stratford surveyed 2^d May 1666 for Thomas
Harper on the West Side of the Road that leads from
St. Marys to Pallazent about Skullton's...
Abel Simmons Jofe.

50.. 0.1.0

Clark's Trehold surveyed 2^d July 1641 for Rob^t
Clark Neare Lewis' Necks... Daniel Clocker had 2^d July 1641
Brent half a Bushel of Wheat.....

100.. 0.2.0

Rithing surveyed 2^d May 1666 for Thomas Wynne
at a bounded White Oak of John Gittens.
Thomas Wyn Taylor Jofe.

250.. 0.5.0

Denby surveyed 2^d May 1666 for Thomas Wynne Neare
the Land of Edward Horn... James Jarbo Jofe.

Benjamin Clocker from Dan. Clocker 9 June 1766

250.. 0.5.0 James Jarbo from Downey 19th Apr. 1754

100 0.2.0 ¹¹ Westbury Surveyed 14th July 1661 for John Gurney
joining to the Lady Mauer 100 John Gurney & Joseph
100 Mary Maller & Joseph

200 0.1.0 Hatheads Tolly Surveyed 24 July 1664
for John Hathead on the West with Siry Hill Man
Pat. 6 Dec 1664 100 Edward Horn } Joseph
100 Richard Melbourne }

150 0.6.0 Toughtborough Surveyed 1st Aug 1673 for Siry
Con Meare Stratton March at the foot of Temple Barre
at 3. Pent. Pat. 10 Nov 1674
Charles Corroll Joseph

150 0.6.0 Miles Meadow Surveyed 13 March 1674 for
Francis Miles on the West Side of Robt Ellis Land
James Thompson Joseph

150 0.6.0 Mills Swamp Surveyed 16 March 1674 for
W. Ferguson, on the East Side of Chancellors Quarters
Fergus Hugh Joseph

100 0.2.0 Courtneys Tancy Surveyed 3 May 1675 for
Thomas Courtney, on the East Side of St. Marks path at the
Head of the Main Branch of St. Johns Church
50 Robt. Fiore } Joseph
50 Thomas Stave }

50 0.2.0 Galloway or Bellys Tolly Surveyed 6 March
1675 for Mich. Schelman, on the East Side of the Land of Tho.
Jouis, and assigned from Robt pat. 21 July 1675
Pent. 1. George Ligh Joseph

26 0.1.0 Innis Rusevic Surveyed 7 Sep 1675 for Thom
Jouis, assigned to Robert Corvile at the Head of a Branch
that falls into Blue Stone Branch, pat. to Robt Corvile 10 May 1676
George Ligh Joseph

115 0.2.3 1/2 Abraham Roads from John Rhoads or Oct. 1764 Devised
100 0.2.0 Thomas and Mary Watts from George Shirley, Deed of purchase invest-
ing an Estate in fee simple in Thom. Watts 8 Aug 1765

John Price Junr from John Price 18th Nov 1762
25 0.1.6 Leonard Holiday from James Hough 22nd Apr 1766

50 0.1.0 John Mells Junr from William Fiore 16 May 1763

209. 0. 7. 1/4 Oxford surveyed 3rd May 1675 for Rob^t Ellis joining to
Loughborough, it must be understood that 154 Acres of this Land
is New Kent and 50. Acres Old Kent Pat^{nt} 1st May 1676
Charles Carroll Esq^r S^{rs}

11. 0. 1. 7/8 Addition surveyed 7th May 1675 for Rob^t Ellis on the
South Side of Loughborough in the Same Patent with Oxford
Pat. dated 1st May 1676
Chas. Carroll Esq^r S^{rs}

150. 0. 6. 0 Paris surveyed 17th Sep^r 1675 for Chas^r Delarocks on
the East Side of the Land called Galloway at the End of 3rd
said 25th Sep^r 1675...
George Leigh Esq^r S^{rs}

144. 0. 0. 10 1/2 Fishing Creek Neck surveyed 20th Feb^r 1674
for Thomas Courtney at the Mouth of St. Andrews Creek
Stephen Chilton Esq^r S^{rs}

272. 0. 10. 10 Wheatley's Chance surveyed 3rd Dec^r 1680
for John Wheatley at abundance Tree of Herby's Choice
150 --- Nicholas Mills }
41 --- Samuel Abell } S^{rs}
50 --- Crock Abell }
31 --- Jⁿ^o Abell }

100. 0. 3. 0 Temple Barr surveyed 15th July 1672 for Henry
Leon, Heir of Shickons Marsh, at a red Oak with 12 Notches
at 3rd End...
Charles Carroll Esq^r S^{rs}

50. 0. 2. 0 Nethertons Beginning surveyed 16th
Novem^r 1673 for Rob^t Netherton at the Head of a Marsh
joining to the Land of Edward blockers
S^{rs} Barnaby Egan, by Name of Netherst Beginning

272 Kirtys Choice surveyed 3rd Dec^r 1680 for ^{Jan^{ry}} Kirtys
at abundance red Oak in the Woods, at the End of 10-11
118 --- Samuel Abell } S^{rs}
66 --- Justinian Greenwell }
88 --- Jⁿ^o Abell }

Nicholas Mills from Bennett Jarboe 23rd Septem^r 1766

116. 0. 4. 0 William Jackson from Tho^s Warren 23rd Jan^{ry} 1761

57. 0. 0. 2 1/2 John Abell from Justinian Greenwell 8 Jun^{ry} 1756
100. 0. 4. 0 Peter Bond Jun^r from Jⁿ^o Abell 15th Ap^r 1760
Nicholas Mills from Bennett Jarboe 23rd Sep^r 1766

Acres Rent
328 0-13-14th Cyp^r U^r surveyed 30th Nov^r 1680 for George Thompson
Near Jacksons Fresh on the Bay Side
William Cavanaugh Esq^r

100 0-4-0⁰ Star Point surveyed 29th Nov^r 1680 for Tho^s
Batson near a bound Free of Snow Ridge
Thomas Jenkins Esq^r

50 0-2-0⁰ Sergusons Folly surveyed 13th Dec^r 1680 for
William Serguson in the East Link of Millis Swamp
Fergus Krough Esq^r

100 0-2-0⁰ Cyp^r U^r surveyed 15th June 1681 for Thomas Courtney
in the Woods
William Jenkins Esq^r

100 0-4-0⁰ The back Acres Beginning surveyed
10th Jan^r 1681 for Francis Mills at Millis Meadows
Elizabeth Wifeman Esq^r

63 0-2-0⁰ Star Hill surveyed 8th Ap^r 1682 for Anthony
Evans at a bound Spanish Oak of Edinburgh
William Taylor Esq^r

100 0-4-0⁰ Salisbury Plain surveyed 29th Nov^r 1680
for John Sumner Near Captain Courtneys Land
Thomas Sumner Esq^r

100 0-4-0⁰ Stainmore surveyed 20th February 1681 for W^m
Asquith Ne^r Fosberry Plains
George Asquith Esq^r

100 0-4-0⁰ Thomas Jenkins from Thomas Flower & others 28th Jan^r 1754

John Bruce Jun^r from Jⁿ Bruce 10th Nov^r 1762
50 0-2-0⁰ Leonards Holliday from James Krough 22nd Ap^r 1766

100 0-4-0⁰ Jeremiah Rhodes from Jⁿ Wifeman 6th Aug^r 1759

60 0-2-7th Joseph Compton from Philip Evans 25th Oct^r 1763

Acres Rent

100. 0. 4. 0 ⁴
Dolle's lot ⁴ ~~Surveyed~~ 1th Ap. 1682 for Rogers
Toll by Blue Stone River
Robt. Chyler Esq^r

100. 0. 2. 0
Maidens Lot Surveyed 5th Ap. 1682 for Winifred
Horn, at abandoned White Oak of Cade Harbour
Winifred Rowson Esq^r

300. 0. 12. 0
S. Thomas Surveyed 28th Ap. 1682 for
Thomas Courtney at a small Branch that turns out of
The Western Branch William Jenkins Esq^r

100. 0. 1. 0
The Hickory Hill Surveyed 7th Ap. 1682
for W^m Asquith, and resigned William Harrap & Heare
Richardson Esq^r Thomas Asquith Esq^r

50. 0. 2. 0
The Grove Surveyed 6th Nov. 1682 for Thom. Price
Near the Land called the Vineyard
John Price Esq^r

102. 0. 7. 3/4
Wellcote Surveyed 22 Ap. 1698 for William
Asquith
100. George Rogers Esq^r
2. Samuel Lee Esq^r

118. 0. 4. 1/2
Beaverdam Surveyed 22 Ap. 1698 for
William Asquith on the side of the North
Branch of Saint Rivers
59. James Hagar Esq^r
59. James Hill Esq^r

100. 0. 2. 0 James Farlow from James Wheatly 6th June 1750

300. 12. 0 Joseph Jenkins from Michael Jenkins 4th Jan. 1750

80. 0. 3. 2 William Greenwell from Rudolphus Greenwell 16th Nov. 1762
Prob. Wmsatt from Wm. Rudolph Greenwell 21st 1765

102. 0. 7. 1/4 John Rolif from Samuel Lee 30 Decem. 1757

1000

0

1000 c. 1. 15th Addition Surveyed 2nd April 1701 for Edward Price
William Lubins Supt.

200 c. 2. c. Pines Chana Surveyed 2nd August 1701
for Edward Price Robt Price Supt.

100 c. 1. c. Saturdays Work Surveyed 8th Jan^{ry} 1703
for Geo. Thompson Head St John
Henry Pealy Supt.

300 c. 6. 10th Vineyard Surveyed 6 June 1701 for Daniel May
the eldest Son of Richard May - Robt. Christy Supt.

1500 c. 1. c. c. Mason's Survey for George Thompson the
same King and containing the 3 Tracts of Land called
Mutton 650 Acres Hawks Nest 350⁰ Addition 300 Acres
Acres of Robert Taulx
Should pay for 200⁰ Barnaby Egan
500⁰ Joseph Coppwell } Supt.
250⁰ William Cavenough
200⁰ John Black
100⁰ John M. May
150⁰ Robert Hensley

100 c. 1. c. Mill Surveyed 7th Sep^r 1695 for Thomas Baham
in the Branches of Chancellors Creek
Barnaby Egan Supt.

80 c. 3. 27th Sambam Surveyed 28th February 1695 for Geo.
Tompson at a small Part of Chelina
John Price Supt.

20 c. 1. c. Lies within the Bounds of Peckers Marsh

Samuel Lee from John Pealy 10 Jan^{ry} 1750

300 c. 10th Robert Christy from Robert Christy Nov^{br} 4th 1707 Duwist

Acres Bent

100. 0. 0. 0

9
Stepney surveyed 20th Feb^r 1684 for George
Thompson at the N. Westward end of Bay
Abel Simmons Prop^r

000 0. 10. 0

Drapers Neck surveyed 20th March 1683 for
Thomas Courtney. The Record of this Resurvey mentions
that it contains Boltons Freehold, and the Lane of Stoney
Roberts which is supposed to be Edinburgh & Glouchester
285 John Butler } Prop^r
215 Col^l Abraham Barnes }

100 0. 0. 0

1st
Millsy surveyed 25th Apr^l 1685 for Geo. Thompson
on the West side of the Blue Stone Branch
Cuthbert Clarke Prop^r

200 0. 0. 0

Underwoods Choice surveyed 28th Apr^l 1684 for
Anthony Underwood at 2nd bound Tree of W^m Galtire
100 John Arthur } Prop^r
100 Anthony Smith }

500 0. 10. 0

Fresh Pond Neck surveyed 15th Nov^r 1640
for Philip Lande West the Mouth of St James Creek
his Land vested in John Reynolds, who died without
Issue, whereupon it was escheated to his Lordships and
granted Will^m Calvert Esq^r 150 James White } Prop^r
150 John Swannar }
200 Anne Roberts }

50 0. 1. 0

Osterlons Oak surveyed 9th March 1658
for William Osterlons on the East side of Trinity Creek
pat^d 12th March 1658
Margaret Hammer Prop^r

215 0. 0. 0

Abraham Barnes from John Rolfe 25th Aug^r 1752

100 0. 0. 0

William Shaw from Cuthbert Clarke 2nd June 1756

Acres Feet

10

100. 0.2.0 Shoppes Fort Surveyed 8th March 1658 for Mark Shoppes on the East Side of Trinity Creek. Date 1658. At Salem Tenn. per D. P. P.

100. 0.2.0 Cornelius Mumps Surveyed 16th Aug. 1660 for Mark Shoppes on a Branch of St. James Creek. John Guithor D. P. P.

100. 0.2.0 St. Patrick Surveyed 23rd June 1674 for Constant Daniel and Patience in the Name of Bryan Taylor on the East Side of Trinity Creek near Shoppes. Date
Surveyed
15th William Torrey D. P. P.
13th William Morgan D. P. P.
At Salem Tennessee

50. 0.1.0 St. Barbara's Surveyed 8th Apr. 1682 for William Guithor at a recommended White Oak on the Bay Side Charles Carrole D. P. P.

100. 0.4.0 Smiths Rest Surveyed 12th Decem. 1692 for Henry Smith in the Line of Shoppes Fort William Torrey D. P. P.

210. 0.9.7 Warnell Surveyed 1st Sep. 1680 for Henry Denton near White Oak. Freehold. Henry Denton D. P. P.

1200. 1.5.0 Westbury Manor Surveyed 1st Jan. 1642 for Thomas Denton and 50 acres Surveyed 12th Oct. 1650 for George Spychuk was Captain of the Militia and made Part of Westbury Manor. Date 1st Jan. 1642. At Abraham Barnes D. P. P. Cont. of the 50

22. 0.0.0 Two in Trinity Creek no More Land within the Bounds

Chris Rent

11

100. 0.2.0

St Georges Green Point Surveyed 17th
Oct. 1640 for ^{James} ~~James~~ ^{William} ~~William~~ ^{Charles} ~~Charles~~ ^{William} ~~William~~ ^{Charles} ~~Charles~~
William Webb, Supt.
Charles Picard

100. 0.1.0

Frog Marsh Surveyed 30th July 1640 for Philip
Webb. Supt. 5th Aug 1640
John Taylor, Supt.
John Coe, Supt.

50. 0.1.0

Callwell Surveyed 27th Oct. 1640 for Nicholas
Cawson
William Webb, Supt.

100. 0.2.0

Gardiners Purchase Surveyed 23rd Oct. 1640
for Edward Parker and William Sampson
William Webb, Supt.

50. 0.1.0

Kickliff Surveyed 13th Nov. 1640 for Francis
Kickliff
Supt. half a bushel corn
William Webb, Supt.

700. 0.1.0

Meldens Hole Surveyed 1st Feb. 1641 for Thomas
Nelson
280... William Webb, Supt.
650... Ignatius Tomwath, Supt.
70... Supt.

100. 0.2.0

Brand Point Statches neck
Surveyed 17th Oct. 1641 for James Shafon
Doctor Thomas James, Supt.

200. 0.1.0

Courts. meadow Haris Hall Surveyed
15th Oct. 1649 for Francis Pope by John Courts, Supt.
2 Bushels good corn
John Blake, Supt.

William Taylor from John Taylor 1st February 1758

Jno. Brisco Davis from Benjamin Branson 17th June 1762

William Webb from John Head of Wex 19th Nov. 1757

112-1-17
 St. Williams Survey 10th Dec. for William
 Brown. This Land was the 1st Sep. 1795 surveyed by Daniel
 B. M. and found to contain 114 Acres
 William M. Pope

356
 Wicahonick Survey 14th Apr. 1688 for
 John Pichard in St. Georges Creek near the Stragles

100-1-20
 Jones Wood Survey 10th June 1680 for Robert
 Jones near his own Land
 John Cole Pope

100-1-20
 Naughors Walker or Crane Survey 13th
 Apr. 1661 for John Walkers pat. to Rob. Crane
 paid for by the Heirs of Gallop. Thom. Crane. Pope

1037-1-4-0
 SYDEN Survey 12th May 1676 for Hendrick
 Christ. at abandoned White Oak by the Side of Milk Liffs
 Creek. Part of this Land had been Col. Pines Land, and Part
 of it West St. Margys Manor. and granted by his Lordship
 to said Christ. and by him 9th Dec. 1695 surveyed
 again and then found to be 103 Acres
 W. Dwyer, Forbes, Pope

22-1-1-0
 Green Content Survey 27th Oct. 1682 for
 Leonard Green by Greens Past at the Mouth of
 Cranny Creek
 John Lyncks. Pope

The Rest of this Land is reserved in Grains

1037-1-4-0 David Downie from Dwyer and James Forbes 16th Febr. 1757
 Haram Downie from John Downie Oct. 21st 1765
 22-1-1-0 George & Anne Chilton from John Downie D.

Francis Lynch from J^o Lynch 9th February 1760

114

12

St. Williams Survey 1650 for William
Cotton, this Land was the 12th Sep^r 1650 surveyed by Samuel
B. M. and found to contain 114 Acres
William M. B. Esq^r.

338

Wicacumelick Survey 19th Apr^l 1650 for
John Richardson at George Creek near the mouth

100

Soness Wood Survey 10th June 1650 for Robert
Jones near the same Land
John Cole Esq^r.

100

Waughops Walker or Crane Survey 23rd
Apr^l 1651 for John Walkers part to Rob^t Crane
part for by the Name of Sullyp. Thom^s Crane Esq^r.

103rd

Stuyden Survey 12th May 1676 for Hendrick
Chiseldeine at abandoned White Oak by the side of Wickliffe
Creek Part of this Land had been Col. Inces Land, and Part
of it that A. Mays Minor was Granted by his Lordship
to Squire Chiseldeine and by him 9th Nov^r 1675 surveyed
again and then found to be 103 Acres
W^m Dwyden Forbes Esq^r.

100

Green Content Survey 27th Oct^r 1682 for
Leonard Grant by Greens Past at the Mouth of
Cranny Creek
John Lyncks Esq^r.

The Rent of this Land is reserved in Grains

1683rd 0-1-0 David Downie from Dejoon and James Forbes 16th Febr^y 1757
Afram Downie from John Downie Oct^r 31st 1765
25 0-0-6 George & Henry Chilton from John Downie D^o

Francis Lynck from J^o Lynck 9th February 1760

Acres Bond

56. 0. 2. 3 ¹³ Small Hill surveyed March 1644 for
John Harrison on the 1st of George's tract
Matthew Hill, Esq.

120. 0. 5. 0 Birch Spring surveyed 30th Apr. 1653 for
William Asquith Head Molesey Manor
⁴⁰ Robert Hemmels Esq.
¹⁰ Elizabeth King Esq.

200. 0. 2. 0 Coplar Hill surveyed 24th Jan. 1641 for
Richard Spinks and Mr Wright Esq. of Sedbury
Banks 5th Jan. 1642 Richard Gardiner Esq.

100. 0. 2. 0 Merrill surveyed 30th May 1647 and 18th June
1647 for William Whately Esq. William Merton Esq.

100. 0. 3. 0 Bushell's Hill surveyed 7th June 1647 for
Thomas Bushell Esq. William Merton Esq.

50. 0. 2. 0 surveyed 14th July 1647 for John Swill
on the South side of Coplar Hill Creek, this
land is wheat

100. 0. 2. 0 Hogg Neck surveyed 19th March 1650 for
James Van Herring Esq. Esq. of Horn
Thomas Merton Esq.

200. 0. 6. 0 Brough surveyed 27th March 1651 for William
Brough Esq. the Land called Smoote, par. to Walter Brane
1st July 1652, Esq. 100. Luke Russell 75 Nathaniel
Purman Greenfield 68 Thomas Coche

50. 0. 2. 0 Part for by Mr. Lock by the name of Good Pennworth, Esq. 112

57. 0. 1. 1² Lies in Molesey Manor
William Blakely from Austin Esq. Esq. 1756
50. 0. 1. 0 Austin Esq. Mafsey from Luke Russell 16th July 1758
50. 0. 1. 0 Esq. Dennis Selby from Austin Esq. Esq. 1759
Esq. Alaway Clarke from Geo. Clarke Esq. Esq. 27th Jan. 1763
300. 0. 6. 0 Insurory into Borough with Addition fol: 151

done sent
200 0 1 0

Survey of 100 ac. 10th Oct 1761 for William Hall near Herring
Crab at East Side of Herring
William Hall Esq.

For Hill Survey 15th Oct 1762 for John Campbell
on the East Side of Herring Hill Creek near
Bank's Land John Black Esq.

100 0 2 0 Cullitt Survey 14th Oct 1762 for John Campbell
on the East Side of Herring Hill Creek
John Tomison Esq.
James Smith Esq.

50 0 1 0 Gravelly Hill Survey 14th Oct 1762 for In.
Campbell on the East Side of Herring Hill Creek
John Black Esq.

300 0 6 0 Mitcham Meadows Survey 15th Dec 1763
for Luke Batters Esq. on the West Side of
Fresh Stream that falls into St. Gorges River
George Latham Esq.
John Smith Esq.
John Thompson Esq.

200 0 1 0 Parish Beadle Survey 1st May 1765 for
Thomas Beadle at the Head of the main Branch of
Herring Crab
John Morgan Esq.
Thomas Kettle Esq.

250 0 5 0 Watts Lodge Survey 18th Decem. 1765 for
W. Watts on the Back of Bush Hill Farm
John Wherret Esq.
Daniel Watts Esq.

100 0 2 0 In. Atway Black from In. Smith 6th May 1761
60 0 2 0 In. Atway Black from Jonathan Craghill 7th Sep 1763

298 2 0 5 1/2 In. Faldon from W. Benjamin Morgan 26 Oct 1767
12 2 0 2 6 1/2 In. Mewer Lock from W. Morgan 17th Nov 1767

250 0 5 0 William Watts from Daniel Watts 10 May 1758

Three Acres

15

50. 0. 1. 0 Custerhill Neck Survey 10th Apr 1666
for John Campbell at a Branch out of
Johnsons Landing Place. John Blacke Esq.

100. 0. 2. 0 Marking Place Survey 10th Apr 1666 for
William Turphile upon the Head of Black Creek and
the Branch of Poplar Hill Creek
Robt August Esq.

100. 0. 2. 0 PENNACOTT Survey 10th Jan 1666 for
Richard Lloyd Howe Hopkins Branch near Robt
Thomas Land With Thomas H. Esq.

50. 0. 1. 0 Tunny Branch Survey 15th Apr 1667 for
Samsell Harwan on the Bank of Millerspool
John Pike Esq.

100. 0. 0. 0 Hunters Hill Survey 22nd Oct 1667 for
William Whittle at the Mouth of a Branch that issues
out of Black Creek John Pike Esq.

50. 0. 1. 0 Adjoinder Survey 22nd Oct 1667 for William
Moxley on the West Side of a Branch issuing out of
Black Creek John Pike Esq.

100. 0. 2. 0 Forest of Dean Survey 6th Dec 1685
for John Campbell Howe James Johnsons Land
James Pike Esq.

What Cocks from John Clarke 6th August 1762

150. 0. 3. 0 John Hinds from John Biggs Esq. 17th Aug 1753
150. 0. 3. 0 John Somerville from Mr. Quithers Esq. 29th Jan 1763

50. 0. 1. 0 In Ataway Park from John Smith 6th May 1764
50. 0. 1. 0 Ditto from Jonathan Beagble 7th Sep 1763

66 0. 2. 7¹/₂ Joseph Downs from James Pike 17th May 1768
59¹/₂ 0. 2. 4 William Coombs from James Pike 2nd Jun 1768

16

16

200. 0. 1. 0 Hopewell surveyed 6th May 1686 for Dⁿ Bell. this Land was sold by Bill to Tom Sturges & both dead. Their Children young. and the Land not made over 100 years. S. Arndt by C. van
 20. Samuel Holman } P. 25
 15. Richard Cooper }

47. 0. 1. 10th Mitchell Choice surveyed 7th July 1686 for John Mitchell, his ney. Dⁿ Bell. 1686
 John Mitchell: P. 25

150. 0. 15. 0 Little Britain surveyed 29th June 1686 for William Britton held of the Manor of Little Britain
 Sent 0. 15. 0 or 1st Barret of born
 Geo. Arnold by C. van P. 25

200. 0. 1. 2 Poplar Neck surveyed 15th Nov. 1684 for William Brough
 William Brough: P. 25

100. 0. 2. 0 surveyed 10th Oct 1684 for Richard. North lying with Picconet Creek above Middle's Branch, put to Richard North 20th Oct. 1685
 Jⁿ. Shordiff: P. 25

200. 0. 0. 0 N. W. of Oak surveyed 14th July 1687 for John Numin Britains Bay, in either 6 or 3 Bu. of born
 65 years. Cornelius Manning } P. 25
 122. John Smith }
 20. Henry Winsel }
 75. Peter Woodman }

100. 0. 2. 0 Britains Outlet surveyed 25th Oct. 1689 for William Brittain in Britains Bay
 100. Richard North } P. 25
 25. Geo. Arnold }
 55. S. Arndt by name Britains outlet }

85 0. 1. 8th Lie in Clave survey

150. 0. 3. 0 Resurveyed into Red nor } P. 25
 63. 0. 1. 5 Cornelius Manning from John Smith 28th Aug. 1683
 20. 0. 0. 10 Richards Minors to Philip Massey 24th Oct. 1766

50. 0. 1. 0 Lusin Britain and Clements Bay

Acre Rent

100. 0. 2. 0

17
Maynard's Comfort Surveyed 1th July
1654 for Charles Maynard on the East Side of Clements Bay
100. Richard Semerech. ⁷⁰
100. Richard Hapere. ⁷⁰

150. 0. 0. 0

Honest Toms. Inheritance Surveyed 2th
Janu^{ry} 1659. Spot 2th Jun^{ry} 1659 for John Thimbelby &
W^m Brown. Brown released his half to Thimbelby who
died without Heir, whereby the same became of Thimbelby and
was afterwards granted unto Thomas. ⁷⁰
Philip Greenbelle. ⁷⁰

200. 0. 4. 0

Cadle Surveyed 1th Nov. 1650 for Joseph Cadle
on the North Side of Britains Bay near
Dolphin Creek. 50. William Siffell. ⁷⁰
or Two Bushels of Corn 150. John Powell. ⁷⁰

100. 0. 2. 0

Yiddingsbury Surveyed 1th Ap^{ril} 1653 for
Thomas Ashbrooke on the East Side of Clements Bay
or one Bushel of Corn 103. Philip Key. ⁷⁵
17. Gilbert Ireland. ⁷⁵

200. 0. 4. 0

Howards. MOUNT Surveyed 20th Dec^{ember} 1653
for Thomas Howards on the East Side the Fresh Man at
The Head of St. Clements Bay, or Two Bushels of Corn
75. Peter Payne. ⁷⁵
70. Priscilla Compton. ⁷⁵
40. Robert Crury. ⁷⁵

100. 0. 2. 0

Linwell Surveyed 2nd Sep^{tember} 1653 for Henry Spinks
on the East Side the main Fresh at the Head of St.
Clements Bay, or one Bushel of Corn
18. Thomas Momey. ⁷⁵
70. Sir Sherdiff. ⁷⁵

130. 0. 2. 7

William Rapier from Rob^t. Thompson and Uxvi. 5th March 1701

50.

61. 1. 3

70. 0. 1

Henry Bryan from Henry Mills Jan^{uary} 28th 1754
Thomas Shiercliff from Henry Shiercliff 29th Oct^{ober} 1705
John Shiercliff from Vatte. Little

100... 0-1-0 Wintworth Survey'd June 1657 for Charles Maynard on the East Side of Brittain's Bay joining to Nicholas Mills Lane William Hutton Esq^r

200... 0-1-0 Scotland Survey'd 6th June 1657 for In. Swogard and apportioned to the East Side of St. Clement's Bay near St. Mathias Creek. D. P. Hutton Esq^r In. P. Hutton Esq^r

150... 0-1-0 Milliker Survey'd 12th Nov. 1652 for Samuel Harris Esq^r to Mr. Bradley on the West Side of Brittain's Bay 50 Thomas Spill Esq^r 50 Thomas Fishwick Esq^r

50... 0-1-0 Brown Woodhouse Survey'd 5th March 1657 for Mr. Brown at the Head of St. Clement's Bay near St. Mathias Lane Mark Thomas Esq^r

200... 0-1-0 Rector's Plot Survey'd 16th June 1652 for Walter Wake, and apportioned Richard Hancock East Side Clements Bay 100 Mr. Galt Esq^r 50 Geo. Thompson Esq^r 50 Peter Muggill Esq^r

200... 0-1-0 Crackburns Purchase Survey'd 11th Decemb. 1652 for Paul Simpson and apportioned Richard Crackburn on the West Side of Brittain's Bay Leonard Town 100 Thomas Spalding Esq^r 100 Richard Cooper Esq^r

50... 0-1-0 Survey'd into Scotland For 55

50... 0-1-0 Carbridge into White acre For 107

150 0-2-9 Robt. Thompson from Geo. H. Thompson 12 Dec. 1752
Bennett Thompson from Geo. H. Thompson May 1761
100 0-1-0 William D. ft from John Gould 9th Jan. 1768

200. 0. 0. 0 Greenhill surveyed 17th Ap^r 1662 for William Wood on the West Side of St. Lawrence Creek & on the South Side Williams Bay. Mary Granvill. S^r J^r.

500. 0. 10. 0 St. Marks Hill surveyed 17th Ap^r 1662 for Walter Pate joining to St. Lawrence & on the South Side Williams Bay. 112^o. 0. 2. 3 Charles Surbo. 113^o. 0. 2. 3^h John Surbo. 112^o. 0. 2. 0 Thomas Yates. 126^o. 0. 2. 6 Henry Surbo. 100^o. 0. 1. 0 John Ford. 112^o Charles Surbo. 150 Enoch Penwick Jun^r. 100 Thomas Yates. 126 Henry Surbo. S^r J^r.

St. Thomas surveyed 29th July 1663 for Emma Surbo on the East Side of St. Thomas Run that falls into the main Run of Choptank Bay. 150^o Thomas Mattingley. 100 Thomas Reid. 200 Thomas Spalding. 100 Thomas Spalding Jun^r. S^r J^r.

100. 0. 2. 0 St. Bernards surveyed 29th Ap^r 1663 for Mr. Isaac Hammon on the East Side Williams Bay on the South Side Annetts Creek. James Gough. S^r J^r.

100. 0. 2. 0 Davids Ferry surveyed 1st Nov. 1664 for John Davis on the East of Clements Bay near the Fox. 50^o Smith Jones. 50^o John Thompson. S^r J^r.

29. 0. 0. 7 Resurveyed into Ports Inclusion No 109. 70. 0. 1. 0 Thompson Mason from Gabriel Bailey and Wife 5th March 1762.

50. 0. 1. 0 Resurveyed into Ports Inclusion No 109. 150. 0. 3. 1^h Enoch Penwick from Ignatius Surbo 9th Dec^r 1752. 5. 0. 0. 0 Mrs. Thomas Yates from Penick Surbo 27th Dec^r 1753. 10. 0. 0. 5 John Ford from Enoch Penwick 8th March 1758. Thomas Stever from In^o Hall 9th June 1763. 105. 0. 2. 1 Ditto from Mark Surbo 4th Aug^r 1767.

Edward Mattingley from In^o Baptist Mattingley 19th May 1763. 100. 0. 2. 0 Joseph Jenkins from Ignatius Surbo 27th Oct^r 1765.

50. 0. 1. 0 Rob^t Thompson from John Jones 24th Ap^r 1760.

300. 0. 12. 0. *L. Margarets* surveyed ¹⁴ May 1666 for Muller
 Lake, on the South Side of the main Fresh Water Run, at
 Creek, this Land was bequeathed, and granted to Margaret
 Noble, Daughter of the said Father
 200. James Cough
 100 Benjamin Cough *Depts*

150. 0. 0. 0 *Ashmans. Freshell* surveyed ¹³ June
 1666 for Richard Ashman, between Calverts Cabin, Potomac
 and Germano Creek *Mathias Stard Depts*

100. 0. 2. 0 *Wopenell* surveyed ¹³ June 1666 for Richard
 Shepley, joining to the Land formerly surveyed for him
 100. ¹⁰ *Depts*

22. 0. 0. 0 *Anstruther* surveyed ²⁴ Apr. 1667 for
 Peter Miles joining to the Land of the same
 William Miles *Depts*

200. 0. 4. 0 *S. Williams Hermatz* surveyed
²⁴ Apr 1667 for Henry Spink, on the North Side of
 Henric James Creek. 100 Muller & Davis *Depts*
 70 Gilbert Ireland

100. 0. 2. 0 *Dounham* surveyed ²⁴ Apr. 1667 for Edward
 Clarke, at the side of the main Fresh of Britains Bay
 John Ford *Depts*

100. 0. 2. 0 *Sibne* surveyed ²⁴ Apr. 1667 for *fr. Bailey* on
 the South Side the main Branch of Williams Bay
Jgnatius Thompson. Depts

66. 0. 1. 1/2 *William Harrison* from Truman ¹⁴ Feb 30 Aug 1766
 25. 0. 3. 3/4 *James Frazer* from James Sales ²³ Oct 1767

17. 0. 0. 4 *Sis in Elder Surveys*

John Ford from John Ford ²² Jan 1765 *Devised*
Jgnatius Ford from Ditto Ditto Ditto
fr. Hamilton Madell from John Ford ¹⁵ Nov 1767 *Devised*

64. c. 1. 1. Minsterdam Surveyed 24th Apr. 1667 for
Peter Mills at a marked White Oak of Vincennes Clark
Land
10th In. Ford
57 In. Ford } Prof.

100. c. 2. 0. Still Surveyed 15th Feb^r 1666 for Charles Maynard
East Side Clements Bay Corner of St. Martins Land
Clement Stuffers Prof.

100. c. 2. 0. Danbury Hill Surveyed 20th May 1667 for
Charles Pottler in W. N. Kipmisho Run
Thomas Sturges Prof.

200. c. 1. 0. Hatfield Hill Surveyed 17th Nov. 1664 for
John Mills on the West Side of Brittain's Bay
25th Mark Thompson
70 In. Thomas
70 In. Thompson for the State } Prof.

150. c. 2. 0. Pomfret Field Surveyed 12th July 1667 for Peter
Mills by St. Peters Run
100th William Howard } Prof.
50 In. Ford

100. c. 2. 0. St. Margarets Field Surveyed 20th Sep. 1667
for Peter Mills at the Head of Copies Spring
William Maben Prof.

50. c. 1. 0. Kingston Surveyed 7th June 1670 for Henry Taylor on
the South West Side at a marked Run that falls into French Creek
Daniel Harris Prof.

10. c. 0. 27. In. Ford from In. Ford 22nd Jan^r 1765 Divided

25. c. 0. 0. 6. Lies in Elder Survey
25. c. 1. 0. Mark Thompson from Richard Selkinton 7th March 1759

Robert Ferguson from Ebenezer Fisher 12th Oct. 1765
In. Greenwell of In. from Robt. Ferguson & Rudolphus Sturges 11th Nov. 1767

Acres Acre

22

60. 0. 1. 2 Assurance Surveyed 2nd Aug 1670 for Arthur
Shaper on the West Side of the Neck in the Camp on the East
Side of St. Clements Bay Philip Jeff. Esq.

100. 0. 2. 0 St. Michaels Surveyed 4th June 1670 for Thomas
Hagen and Geo. Asquith at the entrance of the Shipps
I. Shippwell 50th Henry Spalding Esq.
50 Thomas Grace Esq.

75. 0. 3. 0 Heperwell Surveyed 1st June 1670 for Arthur
Galahay on the West Side of the Britains Bay
William Martin Esq.

75. 0. 3. 0 Longin Dispina Surveyed 4th June 1670
for Robt. Ford at the bounded Tree of Galahays Land
Sir Ford Sir. Esq.

100. 0. 4. Rome Surveyed 21st June 1670 for Joseph Alroy
on the South Side of the Mouth of Locust Run.
Thomas Hader. Esq.

150. 0. 5. 0 Cadeck Measure Surveyed 8th Aug 1672
for Thomas Hagan Head of Head of Knowles Creek
50th 20th 100th 20th
for Blacks. Esq.

100. 0. 2. 0 Dry Docking Surveyed 20th Aug 1672 for
Robt. Drury on the Branch of St. Lawrence Creek
Near St. Britains Bay. Feb. 24th June 1673
Wm Williams Esq.

139. 0. 1. 9 Henry Hudson Mathan from Sir Baptist Grace 15th Oct 1765
Thomas Ruder from Sir Baptist Spalding 30th Oct 1765
100. 0. 2. 0 Thomas Ruder from Henry Hudson Mathan 19th July 1768

25. 0. 1. 0 Mary Coombs from Thomas & William Martin 27th June 1760

John Ford from Sir Ford 22nd Janu 1765
John Hamilton Madock from Sir Ford 15th Nov 1767 Quize

100. 0. 2. 0 Thomas Ruder from Arthur Alroy 19th Dec 1753
William Thomas from John Eden 2nd Febr. 1768

100. 0. 2. 0
23
Hampden Surveyed 8th 1073 for Henry
Taylor West Hampton on a branch that runs into
Shuck Creek for Thomas Pope

100. 0. 2. 0
HOLLIS Surveyed 5th Sep. 1673 for Arthur
Thompson South Side main Fresh that runs into
Britains Bay & 5th Dec. 50th James Thompson & Jof.
30th a 10th 10th Richard Bruce

500. 0. 11. 0
MULLY Surveyed 5th Sep. 1673 for Edward Clarke
at the Shore of Shunstone
93th Martin Yates & Jof.
221 James Smith & Jof.

200. 0. 6. 0
ROCHELL Surveyed 8th Sep. 1673 for Thomas
Salmon
100th Justinian Grenville & Jof.
100th for Baptist Grenville

300. 0. 6. 0
WILLIAM Surveyed 18th March 1673 for Henry
Spink
100th Peter Howard & Jof.
100 Anthony Roberts

500. 0. 12. 0
CLARKS Well Surveyed 21st Aug. 1674 for
Edward Clark the North Side of Britains Bay
Anthony Brown Jof.

90. 0. 3. 9
The Mary Well Surveyed 16th Dec. 1674 for
John Tordt Put a Branch into Fibre
Peter Tordt Jof.

100. 0. 2. 0
100. 0. 2. 0
William Williams Lucas from son Thomas 24th Dec. 1759
In Samson by Sarah Hill from W^m Williams Lucas 2nd Dec. 1759

50. 0. 2. 3
50. 0. 11. 0
De in Beavertown Manor
Abraham Barnes from James Smith 10th Aug. 1759

100. 0. 2. 0
for Grenville from Michael Lyon 8th Nov. 1758

1. 0. 0. 0
Peter Brown from James Brown Sen. 7th March 1767
Richard Brown from James Brown 7th Dec. 1763

for Tordt from Peter Tordt 4th June 1766, Devised
Joshua Millard from for Tordt of Peter 13th Sep. 1768

1200... The Well surveyed 17th 1675 for Tho:
Salmon at a bounde in a Cut on a Point near the
Land of Stephen Marty. Matthew Starke Esq^r

2100... Hopton Twp^{Be} surveyed 23rd March 1680
for Gilbert South his Majesty includes the 3 Tracts
of Land called Indian Quarter containing 250 acres
Evans Quarter 100^a and Evans Strahole 550^a in all
1000 Acres upon the Point the remaining 1200 acres
is taken upon New Merit

- 56 Geo. Booth Jun^r
- 197 Jn^o Baptist Carberry
- 160 Jn^o French
- 100 The Free Schoole
- 160 Jn^o Bond
- 240 Gilte
- 80 Jn^o Mills
- 140 Gilbert Ireland
- 50 Ignatius Whalers
- 120 Jm^o Freeman Greenfale
- 197 Jn^o Marsman

Sept 1707

110... P^r Gillet surveyed May 10th 1677 for Thomas
Spalding at a bounde in a Cut in Winkipimisco Run
Near the Land of Henry Spink
Sept 1707 Thomas Spalding Esq^r Sent 81^a

56... 1. 8 Geo: Booth Jun^r from Jn^o Bapt^r Carberry 5th Aug^r 1732
Joseph Moley from Jn^o Baptist Carberry 2nd Nov^r 1763

Jn^o Sent from Peter Ford 1st June 1766

50. 0. 2. 0 *Heards Choice* Surveyed 2th Dec. 1680 for
Robt. Beard, at a bearing Chestnut in the Town of St.
Jills Lane. Mathew & Mathew Pops. see

100. 0. 0. 0 *Long Neck* Surveyed 10th June 1681 for Jm. see
Associates by purchase by Deeds back Creek see
Pops. Jm. Blake by Home of Puttens & Mps

150. 0. 0. 0 *Heards Choice* Surveyed 2^d Oct. 1681 for Jm.
Heard at an Oak of Salome Lane running thence into
Chestnut Branch. see
Pops. 100. Mathew, Ward 57. Thom. Norris

100. 0. 0. 0 *Knevelts Beginning* Surveyed 22^d Oct.
1681 for Jm. Knevelt in a sort of Stabers Branch
Pops. James Marn see

200. 0. 0. 0 *Clarke* Surveyed 26th May 1680 for William
Rowell at the East Side of Cabm Branch see
Pops. 100. Thomas Marks 100. Richard Cooper see

75. 0. 0. 0 *Clarke Addition* Surveyed 2^d Dec. 1680
for William Rowell adjoining to Clarke see
Pops. Richard Cooper see

170. 0. 7. 7 1/2 *Batchellors Comfort* Surveyed 27th Apr.
1682 for Jm. Whistly on the West Side the main Branch
that runs to St. Georges Mill see
Pops. Jm. Batchellor see

No more this Lane to be found

100. 0. 0. 0 Jm. Hayden from Ely. Hayden by Thom. Marks 29th Dec. 1757
William Insnes from Jm. Hayden 22^d March 1768

100. 0. 0. 0 *S. Margants Terrel* Surveyed 24th Apr.^l
1682 for *Robt. Innes* at a *Surveyors* Call of *S. Margants*
Tithes William *Mickel* *Deft.* *ee*

133. 0. 17. 3/4 *Singers Plains* Surveyed 1st July 1682 for
Daniel Hammonds at a *Surveyors* Call of *James Greenwell*
Land *Deft.* 200^l *Jn. Hammonds* 100^l *Thomas*
Harris 100^l *J. Lee* *Gough* *ee*

50. 0. 2. 0 *Nobles Wood* Surveyed 17th Aug. 1682 for
Jn. Noble at a *Surveyors* Call of *Charles Buckside*
Deft. *Jn. Cole* *ee*

65. 0. 2. 7/8 *Berry* Surveyed 4th Nov. 1682 for *Richard Walker*
at a *Surveyors* Call of *Charles Buckside* *Deft.* *David Downie* *Deft.*

100. 0. 0. 0 *Sheeps Park* Surveyed 15. Feb. 1682 for *Jn. Cole*
Deft. on the *South Side* of *Brittons* *Deft.* *as*
Deft. 24^l *Jn. Cole* *J. William* *William* *ee*

100. 0. 0. 0 *Wolverhampton* Surveyed 3rd May 1681 for
William Mickel in the *Line* of *Stopton Park* *ee*
Deft. *Andrew* *Mills* *ee*

200. 0. 0. 0 *S. Oswald* Surveyed 7th May 1683 for *Arthur*
Thompson at a *Surveyors* Call of *Thompson* *ee*
Deft. 100^l *Thomas* *Shanks* *Jn.* 100^l *ee*
John *Shanks* *ee*

200. 8. 0 *Robt. Innes* from *Jn. Hammond* 30th Sep. 1767

50. 0. 2. 0 *Sturton Edwards* from *Jn. Cole* 7th Apr. 1766
Bennet *Coomes* from *Luth* *Forest* *Jos.* *Edwards*
Thomas *Sturton* *J. Robt.* *Ferguson* 18th Aug. 1767

65. 0. 2. 7/8 *Thomas Walker* from *Richard Walker* 4th Aug. 1761
65. 0. 2. 7/8 *Thomas Sturton* from *Tran.* *Walker* 3rd March 1768

100. 0. 1. 0 *Sturton Edwards* from *Jn. Cole* 7th Apr. 1766
Bennet *Coomes* from *Luth* *Forest* *Jos.* *Edwards* *Thomas*
Sturton *J. Robt.* *Ferguson* 18th Aug. 1767

The Hunt as yet found

The Patent as yet found

Area cont-

27
Fourth Addition Surveyed 30 July 1695
for Sub: Garden in the South West Side of St Johns
Capt. Thomas Sanders see

100. 0.4.0 Hard Fortune Surveyed 6 July 1696 for
Sub: Thompson by Gardeners Branch see
Capt. Francis Thompson

115. 0.1.7 William Meards Purchase
Surveyed 10 May 1697 for William Meard at the Head of
St Clements Bay. Capt. Matthew Meard see

90. 0.3.7 St William Surveyed 11 April 1686 for
Jn. Shredliff joining to Norton Stays see
Capt. Jn. Shredliff see

50. 0.2.0 Wardship Surveyed 13 May 1685 for Richards
Gay on the South Side of Howards Run see
Capt. 50. Eleanor and Ann Graves to Tho. Graves

125. 1.5.0 Medley is a Survey of Several Tracts of Land
together made by Jn. Medley containing in the whole 1250^a
for which he obtained a Grant: Capt. 300^a Nicholas Mills
100^a James Roasts 200^a Charles Capt. 75^a by Name of Capt. Furbold
100^a Williams 200^a Clement Medley 100^a Medley
100^a Basil Drake 50^a Geo. Greenwell 90^a James
Pomfret by Name of Roberts Furbold see

03 0.3.51 Resurveyed into the fourth Addition Revisited lot: 125 see

115 0.1.7 Bennett Meards from Matthew Meards 15 July 1703

50... 0.2.0 *Coles Addition* Surveyed 10th June 1686 for
Robt. Cole at the Head of Kings Crabs
Pops. James Stomphill & Hairs

50... 0.2.0 *Tortum* Surveyed 19th Oct 1684 for Francis
Taylor. Pops. Doctor Thomas James

100... 0.4.0 *Dry Docking Addition* Surveyed 28th
Oct 1683 for Robt. Dabry joining to the Sand called Dry
Docking. Pops. James Brown

160... 0.6.0 *Sants Mark* Surveyed 14th Dec 1683 for Jn. Sant
Pops. Clement Harris

40... 0.1.7 *Santon Dean* Surveyed 14th Dec 1683 for
Jn. Sant. at William Tuberville Bruns Oaks
Pops. Capt. Thomas James

116... 0.4.0 *Nintoglight* Surveyed 16th March 1683 for
Andrew Whately near Sants Mark
Pops. James Whately

20... 0.1.17 *Wheatys Hill* Surveyed for Andrew Whately
13th March 1683. South Side of Britains Bay
Pops. Daniel Harris

Thomas James from Joshua Campbell 6 Aug 1756
Surveyed into Sables Addition of 1727

50... 0.2.0 Jn. Abell Sen. from Alloways Anderson 26 Jan 1768
50... 0.2.0 Jn. Henning from Jn. Wellsten 28 June 1768

100... 0.4.0 Chas. Forbes from Jn. Baptist Brown 9th Nov 1758

100... 0.4.0 Jesse Greenwell from Jn. Whately 2nd Jan 1760

Robt. Ferguson from Eb. Fisher 14 Oct 1765
Jn. Greenwell from Rudolph. Hackett by Robt. Ferguson 7th March 1767

Acres Acre

100... 0. 4. 0 **Mr. Bellom** surveyed 10th July 1685 for J^{no}.
Bailey. Pop^{rs} 50^a Thomas Hunt 50^a Peter Drake ee

200 0. 8. 0 **Myles Chand** surveyed 12th June 1685 for J^{no}.
Styles at an Oak of J^{no}. Styles at an Oak of J^{no}. Chan's
Pop^{rs} 57^a James Styles 25^a Charles Bush
100^a Michael Wilson 16 Samuel Bellwood ee

1500... 1. 10. 0 **Bashford Manor** surveyed 27th March
1650 for Thomas Gerard on the East Side Wiccomoco
River, or 15 Bushels Corn, Pop^{rs} 104^a Nath^l. ee
Braman Greenfield 100^a Michael Goldsmith, 200^a Benjamin
Mullon 27^a J^{no} Eden 200^a Edward Turner 150^a J^{no} Maddox
200^a J^{no} Smith 100^a James Mills 100^a Walter Goldsmith
100^a J^{no} News 100^a J^{no} Goldsmith 30 Samuel Maddox
500^a William Hamersley by Name of Proctullors hope

500... 0. 10. 0 **DYNARA** surveyed 22nd Nov^r 1654 for Thomas
Dyghards on the East Side of Clements Bay ee
or 5 Bushels Corn, Pop^{rs} 100^a Joshua Guibert 100^a Thomas
Ruders 81^a Mathus Guibert 13^a Thomas Thompson ee
100^a Richard Cooper 117^a Philip Key ee

20. 0. 1. 0 Thomas Ruders from Elizabeth Bailey 8th Nov^r 1759
25. 0. 1. 0 Thomas Ruders from Peter Dury 1st April 1760
50. 0. 2. 0 Th^o. Ruders from Mary Madley 9th Aug^r 1761

Thomas Ruders from Cha^s Bush 7th July 1761

1500... 1. 10. 0 J^{no} Eden from J^{no} Luwelin 3 June 1767

Edmond Key from Philip Key 23rd Aug^r 1757
100... 0. 2. 0 Richard Brown from Joshua Guibert 14th Nov^r 1757

500. 0.10.0 Hatchellors Rest surveyed 21th June 1658 for Thomas Thomas, at the Head of St. Clements Bay. Pops. 100th for Spalting, 300th W^m Williams 100th W. Field

500. 0.10 St. Barbaras surveyed 26th July 1663 for Emmae James above the Head of Choptico. Pops. 100th for James, 100th Edwards apiece or John apiece 200th Zachariah Boone

300. 0.0.0 St. Johns Landing surveyed 10th April 1663 for Luke Gardiner at the Head of Clements Bay. Pops. William Booth

200. 0.4.0 Weston surveyed 8th January 1665 for W^m Hopewell joining to the Land called Boston. Pops. 100th for Hopewell, 100th for Bartwright

500. 0.0.0 Engswatch surveyed 8th Jan. 1665 for William Prosswell at St. Barbaras calmar Inlet. Pops. Vincent Taylor

100. 0.2.0 Knotting surveyed 28th March 1668 for Joseph Avery at a bounded Part of Hatchellors Rest. Pops. Thomas Bonds

100. 0.2.0 Maynards Comfort surveyed 17th Aug. 1668 for Charles Maynard on the West Side of St. Clements Bay on the North Side of Cole Park. No mention of record. Pops. Richard Prosswell

40 0-0- 9/4 for Finwick from Jesse Avery 2nd Aug. 1758
W^m Thomas from John Eden 2nd Feb. 1768

No more Land to be found in this survey

Benjamin Gristly from Margaret Taylor 23rd Aug. 1760
Preserved into Longbottoms Survey lot. 155

Acres

31

500 0 12 0 Winchley Surveyed 24th Nov. 1670 for Arthur Thompson
at an Oak on a Hill West Side Methen Run
Supt. Philip Key

50 0 3 0 Thomas Surveyed 14th Nov. 1670 for Thomas Salmon
Supt. 10th John Mathewley 20th Philip Key

500 0 12 0 Under Wood Surveyed 2nd Nov. 1671 for John Goldsmith's East
Side main Branch of Choptico. Supt. 12th Thomas
Newton 30th Edward Pyles

140 0 7 7 1/2 St. Thomas Surveyed 16 March 1762 for Thomas
Milton. Supt. Newton Edwards

150 0 18 0 Hottley's Addition Surveyed 28th Sept^r
1672 for Thomas Hottley at the Bounded Tree of Winchley
Supt. 17th John Key 25th Roger Smith

140 0 2 10 Engsbach Addition Surveyed 15th Dec. 1673
for William Rosewell Merchant Supt. Key

100 0 3 0 Mount Pleasant Surveyed 4th Oct. 1672
for Lewis Tappan at Spalding's Land. The Survey says
S. Part land must be Understood that 50th by Marrant and the
N. Part 50th under the Crew. Supt. Peter Jordan

Remover Land to be found in this Survey

124 0 4 11 1/2 Resurveyed into Andrews Woods

140 0 7 7 1/2 Resurveyed into St. Thomas with Addition fol. 144
140 0 7 7 1/2 Thomas Resurvey from Newton Edwards 3rd April 1761

John Key from Pillip Key 21st Jan. 1754

128 1/2 Benjamin Gristley from Margaret Taylor 23rd Aug. 1760
Resurveyed into Key both additions fol. 155

James Saxton from John Greenwell 20th April 1763
Peter Key from Peter Jordan 4th June 1766 Dewis

100. 0. 1. 0. **Worworth** Surveyed 13th Dec^r 1674 or 1675
Goldsmith at a bound. Size of Underwood is 1/2 that seen
By J^r Thomas Underwood

280. 0. 12. 7/4 **Severly** Surveyed 17th Dec^r 1674 for John Shuttle
River Alby La. This Point is some old some New
By J^r William Hammerday

88. 0. 1. 7. **Wolds Moven** Surveyed 5th Dec^r 1676 for
William Crain at the Point of C. S. 4
By J^r Philip Fry

150. 0. 6. 0 **The Plains** Surveyed 5th Dec^r 1676 for Oldish
By J^r Thomas Peyton

200. 0. 8. 0 **Weston Addition** Surveyed 23rd May for
107 for Matthew Cartwright at a bound. Size of Weston
By J^r W. J. Norrell 13. Ditto 100. By Cartwright

1100. 22. 16. 0 **St Clements Manor** Surveyed 13th June 1678
for Justinian Gervase between Miscoe and Gervase
This Survey contains by inclosure, as well the two Parcels of
Land surveyed 2nd Nov^r 1639. L. 750. by Surveyed 11th Dec^r 1641. L. 6000
as also several other Parcels, which lie in the Parishes of
Which Mr Gervase bought out of their Titles. By J^r James
Shard 150. Geo. Wilkes 500. Jesse Wharton 150. Thomas Pidd
850. Jesse Wharton 211. Mary Jordan 85. Jeremiah Jordan 135. W^m
Jordan 127. Thomas Allstone 130. Jesse Jordan 100. W^m Briggs
100. W^m Williams 100. Henry Cole 190. Philip Fry 110. 5
Sam. Le 86. Michael Goldsmith 50. Richard Propter 400. J^r
Langcastro 167. J^r Holt 250. Ignatius Whaler 200. J^r De 100
J^r Haskins 100. J^r Sullock 200. Samuel Cole 400. J^r Swelling
605. J^r Bond 25. Ditto 200. Justinian Jordan 100. Geo. Key 100. J^r
Broull 550. J^r Alkington 150. J^r Mason 100. Mary Tomison
725. Kenelm Chiseldine 25. Gervase Chiseldine 1650. Charles Carrolle
300. Mary M. Williams 300. J^r Coode 25. J^r Baity 100. Tho. Yates 75. Geo. Bullock
179. Geo. Carrolle 100. Phil Fry by name of Jordan bower 100. J^r Blackston
120. James Thomp son by the name of Swamp. J^r

150. 0. 6. 0 Philip Fry from Charles Guin 15th Oct^r 1762

10. 0. 2. 0 J^r Cartwright from Thom Cartwright 28 March 1768

190
165. 0. 4. 2. Philip Fry from Thomas Coode 18th Jan^r 1751
Garrard Bond from J^r Garrard Ignat Whaler by W^m Bruce 27th June
1762 by the Name of a Maiden Bond
109. 0. 4. 1/4 Garrard Bond from J^r Mason by J^r Garrard 27th June 1764
100. 0. 4. 0 J^r Fry from J^r Garrard & Wife by Ignatius Whaler Deed of convey
investing an Estate in fee simple in Philip Fry 21st Nov^r 1763
100. 0. 4. 0 Jeremiah Jordan from William Jordan by the Name of Carrolle 14th
Nov^r 1766
100. 0. 6. 0 Bonnet Whaler from J^r by Ralph Holt 16th Jan^r 1768

200 0 8 0

Watts Survey of 16th March 1680 for
Surrender of the Lands call'd Weston
S^r William Thomas

370 0 14 9¹/₂

Suttles Plot Survey 2^d April 1680 for
Suttle S^r 80th William Mottlingby
S^r Phillip 80th William Warham 136th Suttle

100 0 4 0

Mount Weisery Survey 28th
May 1680 for Thomas Mottlingby
S^r Clements Bay S^r Thomas
Mottlingby

100 0 4 0

Edward Mottlingby from S^r Baptist Mottlingby 19th May
1765

200 0 8 0 Mattenlys Hope Surveyed 17 July 1680 for
Thomas Mattenly at Mount St. Michael
Supt. Ignatius Mattenly 130 Joseph Clarke 70

120 0 4 0 St. Barbaras Addition Surveyed 28 Dec^r
1680 for M^r Popwell at the end of St. Barbaras
Supt. Dennis Phipps

150 0 6 0 Colles Adventure Surveyed 1 June 1682 for
Edward Cole & James Hunt Supt. Jⁿ Shercliff

100 0 4 0 St. Lucia Surveyed 24 Jan^r 1682 for Richard
Taylor & Henry the Land of Obadiah Dumas
Supt. James Gough 100 Vincent Taylor

200 0 2 0 Green Meadow Surveyed 17 April 1682 for
William Popwell Supt. Thomas Honey

50 0 2 0 St. William Surveyed 16 April 1683 for
William Meachon on the East Side of St. Georges Bay
Supt. John Meugge Heirs

30 0 1 4 Jⁿ Baptist Bruckman from James Mattenly 28 May 1757

No Patent as yet found

130 0 5 2 Resurveyed into Colles Adventure pt. 130

200 0 8 0 Cornelius Manning from Tho. Jany 7th March 1760

No Patent as yet found

Acres
350 0-14-0

Bailys R.N. Surveyed 24th Aug 1694
at ^{to} Bailys, near the Long Walk St. Thomas
Pop^l 150 + Sarah Sipsell 100 for Harding 100 for Broom

242 0-9-9 1/2

Styls Discovery Surveyed 24th June 1689
for Sarah Poore on the Branch of St. Thomas
Pop^l 112 Edward Mearns 112 Zuberich Bond

131 0-5-3

Guiberts Chance Surveyed 17th Jan 1703
for Joshua Guibert at the head of Clements Bay see
Pop^l Edward Purson see

32 0-1-6 1/2

Addition to Guiberts Chance
Surveyed 15th Aug 1705 for Joshua Guibert joining to Guiberts
Chance, Pop^l Captain Richard Ward see

350 0-14-0

Reeders Adventure Surveyed 22nd Feb 1703
for Benjamin Reeders at St. Winifred on Tomahatin
Pop^l Thomas Allston see

606 1-1-3

Bushwood Lodge Surveyed for Gerard
By 20th May 1705 Pop^l Philip Jay see

161 0-6-7

Whitehaven Surveyed 12th May 1697 for
Joseph Hartly on the Head of St. Clements Bay
Beginning at a Boundary between see
Pop^l Nathaniel Truman Greenfield see

125 0-5-0
100 0-4-0

for Parls from Thomas Sipsell 1st Dec 1757
Absten Edwards from J^on Edwards & Wife 3rd March 1763

56 0-2-3
122 0-4-11
112 0-4-6

for Sanders Poore from James & Edw^d Mathew 8th Dec 1760
for Sanders Poore from Edward & James Mathew 4th Dec 1762
for Sanders Poore from Henry Greenfield Southerton 24th April 1763

81 0-3-3

Lies within the Bounds of St. Peters Hills fol. 19

195 0-7-9 1/2

Lies within the Bounds of St. Clements Manor

Acres Rent

300... 0. 0. 0 Wickham Hills surveyed 26th May 1662
for Luke Barber Esq. in Choplice Meeres
Pops. 100 Elizabeth Tarralson 100 Philip Barton Key

200... 0. 0. 0 Biston surveyed 21st May 1663 for Thomas
Milton near the Head of Clements Bay South Side
Pops. 100 William Thomas 70 Philip Key

400... 0. 0. 0 Eastham surveyed 12th Nov. 1665 for Luke
Barber Esq. on the main Branch of Choplice Bay
East Side of it. Pops. 470 Cornelius Barber 260 Baptist
Barber 130 Edward Barber

1200... 1. 4. 0 Westham surveyed 12th Nov. 1665 for Luke
Barber Esq. on the West Side the main Branch of Choplice Bay
at 2. 8. 0 West. Pops. 250 Baptist Barber 100 James Sarrat hill
by Thomas Barber 100 Henry G. Sotheran 200 Stephen Lawd
250 Edward Barber 87 Philip Key 150 Elizabeth Barber

200... 0. 0. 0 Little Thomas surveyed 23rd July 1667
for Emma Turner near Choplice main Branch and
Patented 10th Oct. 1668 for William Profwells Pops. 100 John
Mcillard 100 Thomas Spalding Jun. 80 A. Kib. Millard

66 2/3 in 1. 4 1/2 Philip Barber from Edward & Mary 17th Aug. 1767
100... 0. 2. 0 Philip Barber from James Swan & Co. 17th 1767
300... Surveyed into Harrow Hills N. 2nd 1762

The Patent as yet found 100. 0000 paid which is supposed to be just.

177... 0. 3. 0 Ch. Cornelius Barber from Henry Green 17th Aug. 1764
88... 0. 3. 0 Ch. James Latimer Jun. from D. 25th Aug. 1766
150... 0. 6. 0 Edward Barber from Henry Green & W. 1st Dec. 1767

Area Cont

100 0 2 0

Prattwell surveyed 22 May 1667 for Geo.
Drake by Mr. J. Timmins. Then by J. James Thompson

100 0 2 0

Beards Choice surveyed 23 Sep. 1667 for Robt.
Beard at a bearing of Thomas Givens by Christopher
Pope. William Meakin see

150 0 3 0

Wollens Hope surveyed 23 Sep. 1667 for
Thomas Wollens and assigned Samuel Harris at
Christie Run. Pope. Philip Key see

100 0 2 0

Gardiners Landing surveyed 6
Oct. 1667 for Luke Gardiners by the side of Christie
Run. Pope. J. Key see

210 0 6 5

Coles Purchase surveyed 17 Oct. 1667 for
William Cole this land was surveyed by B. June 1689 for
Charles Cole, and then contained 210. 6. 5. Cole

250 0 5 0

The D. M. T. surveyed 24 Sep. 1668 for Robt.
Pope. Pope. 125 James Wood 62 1/2 for Thomas
C. Senard Davis

100 0 2 0

George Carpenter from Elisha Rawling & Wife Feb. 7. 1767

100 0 2 0

D. J. P. from James Tilgham. Dabbling use of P. 200.
fronsting the frontee with an cut. in fe. June 3. 1767

150 0 3 0

Resurveyed into Wollens Hope Aug. 127

for Key from Philip Key 21. Jan. 1754

100. 0. 2. 0 Wainton surveyed 14th Nov^r 1668 for Andrew Warden, lies in Charles County. Pops. William Hard

545. 0. 11. 6 1/2 Hopewell surveyed 14th Nov^r 1669 for Edward Swann, Pops. 137. Elizabeth Anne Ann Graves 116 for Milton 151. Thomas Redden 171 Thomas Graves

300. 0. 0. 0 Yppford surveyed 12th Sep^r 1662 for John Pollard, Granted in 1682 to John Pollard Pops. Charles King

665. 1. 6. 6 Birch Manger surveyed 18th March 1671 for Benjamin Jolly of the North East Branch South Side thereof. Pops. 75. Geo. Waring 230 Philip King 74 for Melton 20. Thomas Barber 15 Thomas Melton

12. 0. 1. 11 Spaldings Addition surveyed 4th Aug^r 1672 for Thomas Spalding, at about the nut oak of Spalding one Popper. Pops. Thomas Spalding (Sen. Town)

266. 0. 7. 4 St Margarets surveyed 22nd April 1672 for Andrew Warden at the point of S. S. Pops. 166 William Harrison 88. Michael Lyons

150 Thomas Redden from Thomas Graves. 19th Dec^r 1759
100. 0. 3. 0 Thomas Redden from Ann & James Graves. 9th Aug^r 1764

111. 0. 4. 7 1/2 Slugh Hopewell from Charles King 8th Aug^r 1766

665. 1. 6. 6 Exchange into Spaldings Adventure Feb. 168

87. 0. 1. 11 Joshua Willard from Tho. Spalding 16th Dec^r 1767

100. 0. 4. 0

With Surveye 4th April 1673 for 1^o Cox on the main fresh Spring of Cheslice Pops Baptist Barbers

100. 0. 2. 0

S^t Peters Well Surveyed 30th July 1678 for Thomas Weston at Chadwell Dunns Land Pops John Johnsons

110. 0. 4. 5

Diamonds Adventure Surveyed 29th July 1675 for George Diamond lying on Cheslice main Branch on the East side of it Pops Mary Edwards

260. 0. 10. 6

Partnership Surveyed 29th July 1674 for William Watson and Thomas Love near Edward Saines Land Pops 15^o for Walter 100^o William Love 65^o for Watson 30^o William Love

1000. 1. 0. 0

S^t Richards Manor Surveyed 5th Dec^r 1650 for Richard Garret Sent 2 Barrels of Wheat Pops 350^o Thomas Asquith 500^o Hugh Hopewell 50^o for Methis 100^o for Somerville

2000. 2. 0. 0

Ellonhead Manor Surveyed 8th March 1642 for William Ellonhead near the Mouth of Salweene River Ment 20^o Bughals of Corn Pops 1670^o Nicholas Swale 300^o Edward Diggs 60^o Ignatius Taylor 50^o Cha. Swale

600. 0. 12. 0

Hugh Hopewell from John Abington 14th Dec^r 1759

50. 1. 0

James Goodrich from Charles Swale 5th Aug^r 1767 This Land was conveyed to Goodrich during life who is now Dead and the Land Divides to the 4th Son

Acres Rent

40

300 - 0.0.0 Edloe Survey 2^d March 1659 for Joseph Edloe on Patuxent River on the South side of River or 3^d Bay of Corn. Pops. John Thomas

1200 - 2.8.0 Mullapany Sewall Surveyed 22 Oct. 1722 for Nicholas Sewall, Pops. 287^a in Smith's 9th Niche of Lewis Sewall

350 - 0.7.0 New Design Surveyed 4th Oct. 1660 for James Wright. Made in the Neck of Patuxent River Pops. Joseph Edloe

200 - 0.1.0 Hopewells Delight Surveyed 23 March 1670 for Francis Hopewells on Patuxent River Abc. Pops. Elizabeth Wiseman

50 - 0.2.0 Knightwood Surveyed 7th March 1681 for George Ake at former End of Lake Gardiner Pops. Nathaniel Truman Greenfield

400 - 0.16.0 Forest of Marver Surveyed 2^d Dec. 1680 for Joseph Edloe near Patuxent main Road Side Pops. 100^a Abc. Hammitt, 100^b Abraham Barnes

100 - 0.1.0 The Forest Full Surveyed 10 Jan 1681 for Francis Hopewell on the South Side Hopewells Delight Pops. Elizabeth Wiseman

100 - 0.1.0 Wisemans Chance Surveyed 6th April 1682 for Jⁿ Wiseman on Patuxent main Road. Pops. Cuthbert Abell

200 - 0.4.0 Resurveyed into Susquehanna Point of Edloe's Addition No. 58
100 Bush. Jⁿ William Jones from Joseph Dunbar 21st Nov. 1758
100 Ann Jones from Henry Allwood 11th Jan. 1763
100 Caleb Jones from Anne Jones 9th April 1763

175 - 0.3.0 Joseph Edloe from Sarah Byrle 16th Nov. 1752

100 0.2.0 Echeated into Fox Grove Surveyed for 96
157 20. 0.4 Hugh Hopewell from Jⁿ Abell 26th Nov. 1766
100 0.4.0 Charles King from Jⁿ Abell 20th Jan. 1767
100 0.1.0 Jⁿ Abell from Sarah Abell 20th Jan. 1767
100 0.1.0 Elizabeth Hammitt from Jⁿ Hammitt 24th Feb. 1767
100 0.1.0 Resurveyed into Foxsummon Branch with Additions
Jeremiah Blades from Jⁿ Wiseman 6th Aug. 1759

100 - 0.4.0 Resurveyed into Abells Chance for 140

Acres

42

500. 0. 0. 0 The Parting Path surveyed 23rd Oct 1665
for J^o Boagman the Head of Ludbrook Man^r
P^ops^r C^o Charles Bush 2nd Elizabeth Gardin

100. 0. 1. 0 The Forkes surveyed 25th Jul 1665 for Tho^s
Thomas Freeman at the Head of Trent Creek
P^ops^r Nathaniel Freeman Greenfield

500. 0. 10. 0 The Mill surveyed 16th Aug 1666 for W^orry
Bale man between Palatinate and Securdam Manor
P^ops^r Edmund Snowden

100. 0. 2. 0 Sunk Beck surveyed 10th Sep^r 1666 for Thomas
Freeman in the Branch of P^opsimonson Creek
P^ops^r James Freeman Greenfield

50. 0. 1. 0 The Ridge surveyed 7th Sep^r 1666 for George
Burch P^ops^r William Forwright

100. 0. 2. 0 Canough Beck surveyed 3rd May 1670 for
Thomas Freeman on the North main Branch of
Trent Creek P^ops^r Samuel Woodcock

200. 0. 4. 0 Trumans Hunting Quarter
surveyed 5th May 1670 for Thom^s Freeman Patented to
Kath^o Freeman P^ops^r Richard Edlersee

Thomas Redde from Roger Copney Jun^r 19th March 1764
The Redde from Charles Bush 7th July 1764

40. 0. 0. 0 The Lies within the Bounds of above Surveys

17th 0. 0. 4th In the Survey from the Prisoner Davis 17th Jan^r 1763

Acres 13
100 0.0.10 **Stumans Hill** Surveyed 5th May 1670 for
Thomas Truman on the Branch of Trent Creek Mill of the
Land of J^r Cruckburne, Esq^r. James Sotheron

115 0.2.4 **St Edwards** Surveyed 17th Oct. 1667 for Edward Cole
at a Market Place of Luke Gardiners, Esq^r. Thomas
Macey

2293 2.5.10 **St Johns** Surveyed 7th May 1699 for Luke
Gardiner Esq^r. 50 James Wallingford 50
Thomas Ruder 250 Peter Mills 68 Geo. Waring
134 Joshua Willards 50 Philip Key 500 Chanor
Gardiner 150 James Warwick 300 Joseph Clatton
50 James Thompson 138 J^r Bonden

200 0.4.0 **The Tavern** Surveyed 10th August 1670 for
Richard Perry Esq^r the Land called the Tavern
Esq^r. Edward Snowden 100 Cornelius Wilman

200 0.2.0 **Howe Range** Surveyed 7th Feb^r 1672 for
J^r Burrough in a Branch of Trent Creek
Esq^r. 100 Thomas Suite 100 Gent Suite

50 0.2.0 **Best Land** Surveyed 16th June 1675 for
Cornelius Wallington on the Branch of Trent Creek
Esq^r. 50 Thomas Babling or Henry Toppell
10 Benjamin Brundhor Sam^r Kather Haies

40 0.0.10 **Jane Sotheron** from Jane Sotheron Dec^r 2nd 1767 Dwise

100 0.1.0 **Lachoush Band** from Matthew Herbert 26th Jan^r 1756
136 0.2.2 **Thomas Ruder** from Joseph Clarke 15th Dec^r 1757
230 0.4.7 **Peter Mills** from J^r Gardiner 21st March 1758
150 0.3.0 **Thomas Ruder** from James Merrick 4th March 1760
278 0.5.1 **Vernon Hill** & J^r Adulson; from W^m Seikes 3rd Aug^r 1767
131 0.2.8 **Geo Swarman** from Richard Swarman 11th Feb^r 1768
100 0.2.0 **Thomas Ruder** Henry Hudson Walkan & Wife 3rd Aug^r 1763
Walter Pye from Henry Quen 21st Dec^r 1767 Dwise

100 0.2.0 **Cornelius Wilman** from Thomas Spalding 19th Dec^r 1752

50 0.2.0 **Samuel Suite** from William & Ruth Young 3rd March 1767

Acres Acre 13
10 0.0.10 **Stumans Hill** Surveyed 5th May 1670 for
Thomas Freeman on the Branch of Trent Creek West of the
Land of Jⁿ Cruckburne, Jⁿ Samuel Sotheron

115 0.2.4 **St Edwards** Surveyed 17th Oct. 1667 for Edward Cole
at a Marches Oak of Luke Gardiners, Jⁿ Thomas
Woomy

224.3 2.5.10 **St Johns** Surveyed 7th May 1699 for Luke
Gardiner Jⁿ Jⁿ James Westingly 515
Thomas Seward 200 Peter Mills 60 Geo. Waring
124 Joshua Willards 50 Philip Key 500 Charles
Gardiner 150 James Warwick 300 Joseph Clarke
50 James Thompson 138 Jⁿ Bonden

200 0.4.0 **The Tavern** Surveyed 10th August 1670 for
Richard Perry near the Land called the Tavern
Jⁿ Edward Snowden 100 Cornelius Wildman

200 0.2.0 **Horn Range** Surveyed 1st Feb^r 1672 for
Jⁿ Burroughin on the Branch of Trent Creek
Jⁿ 100 Thomas Suite 100 Gent Suite

50 0.2.0 **Best Land** Surveyed 16th June 1675 for
Cornelius Wildman on the Branch of Trent Creek
Jⁿ 50 Thomas Babbington Henry Sippell
10 Benjamin Brundish or Sam^e Nathus Hois

40 0.0.10 **Jane Sotheron** from Same Sotheron Dec^r 2^o 1767 Davis

100 0.1.0 **Lachoush Bond** from Matthew Herbert 26th Jan^r 1756
136 0.2.2 **Thomas Ruder** from Joseph Clarke 15th Dec^r 1757
230 0.4.7 **Peter Miles** from Jⁿ Gardiner 21st March 1758
150 0.3.0 **Thomas Ruder** from James Merrick 4th March 1760
278 0.5.1 **Vernon Hills** of Jⁿ Adulston; from W^m Hicks 3rd Aug^r 1767
131 0.2.8 **Jⁿ Swarman** from Richard Swarman 11th Feb^r 1768
100 0.2.0 **Thomas Ruder** Henry Hudson Walker 3rd Aug^r 1763
Walter Pigo from Henry Quen 21st Dec^r 1767 Davis

100 0.2.0 **Cornelius Wildman** from Thomas Spalding 19th Dec^r 1762

50 0.2.0 **Samuel Suite** from William & Ruth Young 3rd March 1767

Acres Acre

45

100. 0. 4. 0 **Princes Hill** surveyed 24 June 1678 for Jⁿ Price
and James Hutch and assigned Price
to Jⁿ Edwards or Joseph Edwards

25. 0. 1. 0 **Sittlenworth** surveyed 28 July 1679 for Richard
Southern on the Branch of Rent Creek by Jⁿ Sam. Sotheron

50. 0. 2. 0 **Southern's Hill** surveyed 28 July 1679 for
Richard Southern on the main North Branch of Rent Creek
by Jⁿ Henry G. Sotheron

125. 0. 5. 0 **Southern's Desire** surveyed 28 Dec^r 1680 for
Richard Southern at the Head of Mufflet's Cut at the Head of
Indian Creek by Jⁿ 125. Sotheron to Jⁿ Anderson or Rob. Anderson

100. 0. 1. 0 **Hulston** surveyed 26 March 1680 for M^r Curwile
Hulse on the South Side of the South West Branch of Rent
Creek by Jⁿ Curwile Hulse

100. 0. 4. 0 **Burrs Gift** surveyed 23 March 1680 for
M^r Curwile Hulse on the North Side of a Branch of Rent
Creek by Jⁿ 60. Thomas Pucker 40 Jⁿ Cartwright

200. 0. 4. 0 **Sown Neck** surveyed 10 Aug^r 1698 for James
Hutch. Say Patent then proposed to him for the same, this
Land was originally surveyed for ornelius Pennock 10th
April 1659. who assigned his Rights thereof to Jⁿ Morris
whose son & heir assigned his Rights to the said Hutch
by Jⁿ James Hutch

0. 4. 0. 2. 6 3/4 Includes within the line of Hulstone
the Patent as yet found

25. 0. 1. 0 Same Sotheron from Sam^l Sotheron Dec^r 2nd 1767 Devised

50. 0. 2. 0 Same Sotheron from Samuel Sotheron 2^d Dec^r 1767 Devised

Acres Acre

46

135. a. c. 24 *Gardiner Chancl* surveyed 8th May 1700
for Luke Gardiner Esq. by John Brown

100. a. 1. 0 *Addition* surveyed 4th Nov. 1694 for Rob. Clark
on the North of Marston Manor, by Mr. Mary Clark

11. a. 3. 3 *Brooke Chancl* surveyed 9th April 1694
for Charles Brooke, at about the White Oak of
Delabrooke Manor, by Mr. Cornelius Wilman

50. a. 2. 0 *Addition* surveyed 18 June 1695 for Mr. Sewell
by Mr. John Parsons

153 a. c. 17 *Industry* surveyed 10th Nov. 1694 by Richard
Smith assigned William Wilkinsons, beginning at
about the Oak in St. Thomas Church
by Mr. John Wilkinsons

200. a. 2. 1 *Measure* surveyed 16 Aug. 1694 for Henry
Lowe, on the West Side of the River in the Woods
beginning at about the Tree, in the line of Delabrooke Manor
by Mr. Cha. Righill & Geo. Leigh

150 a. c. 0 *In. Bonds* from Henry Ternejan by Others 13th April 1753

153 a. c. 17 *Thomas Stedie* from Thomas Wilkinsons 20th July 1768

15. a. 3. 0 *In. Dillion* from Henry Lowe 18th Jan. 1760
15. a. 3. 0 *Henry Lowe* from Mr. Lowe 12th Dec. 1759
200. a. 2. 0 *Thuphade Nancy* from William Giggson of Cha. 23rd Aug. 1765
54 a. 2. 2 *Mr. Aud* from Mr. Stoll 12th January 1767

Acres 10

27

200.0.10.0

Smiths Discovery Surveyed 9th March 1705 for Captain Richard Smith of Colchester County beginning at an Oak bounded with 12 Notches. Standing on the side of the Road that goes from Waltham to Major Swales and in the South by East Line of the Lords Calles Addition
S^{rs} J^o Thompson

50.0.2.0

Gannett Lot Surveyed 19th Aug 1702 for Charles Gannett beginning at a bounded White Oak standing in a bush on the West side of a Parcel of Land formerly taken up by Richard Shupper
S^{rs} Charles Gannetts heirs

17.0.0.0

Pianas Grove Surveyed 24th Nov 1703 for Joseph Pias and Peter Johnson beginning at a bounded White Oak the third bound Tree of a Tract of Land called Peters Hill standing in the main South East Branch of Neptics
S^{rs} Samuel Johnson

50.0.2.0

Fortune Surveyed 8th June 1705 for J^o Battson at a bounded Water Oak standing on the West side of a Road called the New Road
S^{rs} J^o Clive

130.0.5.0

Charles Park Surveyed 12th Sep 1706 for Charles King beginning at a bounded White Oak on the North side of my Lords Will
S^{rs} R^o Chesley

130.0.2.0

R^o Chesley from James Smith 8th March 1753
S^{rs} Chesley from R^o Chesley 7th Aug 1766

Acres Spent
200 0 8 0

48
Partnership Surveyed 14th 1706 for
Francis Graham and James Somerville beginning at a
Round White Oak the second branch of Westham
Creek. Depts. Thomas Givelle

9 0 0 9

White Marsh Surveyed 25th 1705 for
William Asquith beginning at a Round White Oak
standing on the West side the Mouth of a small Branch
of the Northern main Branch of St. Marys River called
the Key Branch. Depts. William Asquith

130 0 5 24

Young Mans Inture Surveyed May 12th
1706 for Edward Field beginning at a Round Elm
being a Round Tree of a Trade of Land taken up by
Depts. Depts. Thomas Ruder

200 0 8 0

Madmans Lot Surveyed 18 June 1704 for
Cornelius Madman beginning at a Round Shagbark
Oak on a Hill on the East side of a Run called
Gardiners Run Depts. Thom. Moory

600 1 1 0

Breckwiths Lodge Surveyed 8 Oct 1704 for
Charles Breckwith and Uncle Gabriel Perrotte Land
beginning at a Round White Oak standing in a Branch
of the Path commonly called the Lane Depts. 200 Thom.
Laughon 100 Dennis Swan 100 Wm Jones

Patent P.L. No. 2 folio 317
Patented 15th Dec. 1707, to Cornelius Wildman.

131 0 6 6 1/4

William Jones from Dennis Burn 24 June 1758

81 1/2 0 3 3 1/2

Dennis Burn from William Jones 24 June 1758
Dennis Burn from James H. Burn by the Name
of Henry James Neek May 15th 1767

Acres Rent

49

48 . 0 . 1 . 11¹/₂

Hickory Knick Surveyed 30th March 1707 for ^{tho} Mr. Mestly beginning at abundant White Oaks the first Bound Tree of a Tract of Land formerly taken up by Mr. In. Taunt. Bop^r In. Mestly

2240 . 8 . 11¹/₂

Chancellors Point Surveyed 21st Nov. 1705 for Charles Carroll Esq^r beginning at abundant Red Oaks, now bounded standing near the Old Fort, and on the Point of St. Marys River, this Tract alienated by the said Charles unto Mr. Mary Kinswarington, Bop^r C^r In. Taylor 112 William Deacon Esq^r 112 In. Fenwick

580 . 1 . 3 . 2¹/₂

Satisfaction laid out for James Keatch 1st March 1704. Beginning at abundant Poplars being the second Tree of the Land taken up by Cornelius Cornida Bop^r James Keatch

1021 . 0 . 11 . 2

Radnor Surveyed for John Dancy Esq^r being four several Tracts of Land included in one viz^t 150^a formerly Surveyed for John Num. 100 for In. Markliff 100 for William Nugent, and for Henry Lu 100. lying at the Mouth of Williams River in Town Neck and beginning at a Pine Tree Bop^r Cornelius Mearning

William Deacon from Welch & Meror 2nd July 1752

Surveyed for J^{no} Quincy and Martha his
Wife 22nd Feb^r 1705 on behalf of Charles and J^{no} Ashcomb
Orphan to Charles Ashcomb being formerly but 600. and
called West Ashcomb beginning at a bounde Case Standing
bet^h Peabody, West Side, and West bounde Oak that
shall be drawn being the Original Boundery of the Said
Lands. P. 15th line 170. P. 18th line 181. Surveyor J^{no} Brewster

57. 0. 2. 3th Dratton Surveyed 26th Aug. 1710. for Ch^o. Hoaglin
son, beginning at a bounde Poplar Standing in a Branch
of Hunt Creek being about Tree of Thomas Truman
Greenfield's Lands. P. 1st Benjamin Branson

50. 0. 2. 0
Surveyed 5th April 1711 for J^{no}. Bowles
beginning at a bounde at a bounde White Oak on the North
Side of the White Oak Branch P. 1st Benjamin Grist

103. 0. 4. 2th Michory Hills Surveyed 27th March 1711 for
Stephen Pennells beginning at a bounde White Oak
on the West Side of Calvert's Branch
P. 1st Ignatius Sarbo

100. 0. 4. 0
Londships Surveyed 19th Oct. 1713 for
Ann Duckworth the part of the White Manor beginning at
a bounde Red Oak Standing on the South Side of the Head
of a Branch called the Spring Branch
P. 1st James Gough

Acres Survey

50. 0. 2. 0 **Fairfield** Surveyed 24th Sep. 1763 for Andrew Cortman
beginning at a white Oak now down'd. Standing on the Side
of a Hill, and by a small Branch that issues out of a
Branch of the Head of Stone Creek, Pops. 11th Locke

200. 0. 8. 0 **Bacon** Surveyed 27th Jan. 1763 for James
Gough of Bacon Huts, beginning at the stump of the first
Board Tree of the same Land at the Head of Stone Creek
Pops. James Gough

Trumania Surveyed 1st April 1764 for Thomas
Truman Grant. Lying on the Branch of Chopin beginning
at a bound of Pops. Standing on the North Side of a Branch
in the Line of a parcel of Land called Underwood in Pops.
of Samuel Luen, Pops. 60. See Memoire Joseph Thomas 50

257 0. 10. 3/4 **Howard** Surveyed 20th March 1764 for Vincent Gardiner
and Mrs. Liden. Beginning at a bound White Oak standing
in the fork of a Branch called the White Oak Branch &
where the Hill Branch issues out of said White Oak
Branches Pops. 100 Geo. Thompson 100 Luke Malinley
57 James Smiths see

303. 0. 8. 1/2 **Indian Grants Squelchre** Surveyed 11th
September 1764 for Walter Bayne beginning at an old bound
Hickory standing on the North Side of a small Hill, and
to the Southward of a small Branch that issues out of
Newcastle Branch; Pops. In. Wilson

61. 0. 3. 4/4 *Lies in Older Surveys*

100. 0. A. 0 *William Thomas from Prozie Knott 6th September 1763*

200. 0. 8. 0 *Stonard Wood from William Wilson 3rd Dec. 1767*

Acres Acres 52
200. 0. 1. 0. Strip surveyed 18. Oct. 1713, for William Maria Farthing
beginning at a bound & white Oak. Supt. Nicholas Mills

50. 0. 2. 0. Williams Endicott surveyed 13. April
1714 for William Maria Farthing, beginning at a bound &
Richard Standing on a Plain cont. at the East Corner of
Beaverdam Manor; Supt. Henry Bryson

50. 0. 2. 0. Strip surveyed 21. April 1714 for Charles Payne being
assigned to him by M^{rs} Maria Farthing beginning at a
Bound & Poplar being a bound Tree of a Parcel of lands
late by survey for Richard Poles Pat. to Charles Payne
Supt. 50. Thom. Thorp 50. Richard Payne

100. 0. 1. 0. Timber Swamp surveyed 14. July 1714 for
William Mills being a double bounded white Oak
standing on the South side of a Branch that issues out
of Herring Creek Supt. Sr^o Gardiner

75. 0. 3. 0. Squabble surveyed 20. March 1713, for John
Abell beginning at a white Oak now bounded standing on
the South side of a Branch called the Louisa Branch, and
on the South side of a branch called the Spring Branch
Supt. Samuel Abell 25. Nicholas Mills 50.

19. 0. 0. 9/16. Remainder surveyed 29. January 1714 for
James Ketch beginning at a bound & white Oak
Supt. James Ketch

200. 0. 2. 0. Nicholas Mills from Nicholas Mills 2. Sep. 1760 Lewis

27. 0. 1. 1. Clement Weston from Supt. Bryson 9. April 1757

50. 0. 2. 0. Richard Payne from Leon. Payne 18. April 1754

50. 0. 2. 0. Charles Paine from Richard Paine 19. Aug. 1766

50. 0. 2. 0. James Gifford from Charles Paine 19. Aug. 1766

Acres Feet 52
200.0.0.0. *Wright* surveyed 18th Oct. 1713, for William Maria Farthing
beginning at a boundside white oak. *Popl.* Nicholas Mills

50.0.2.0 *Williams* *Endicott* surveyed 13th April
1714 for William Maria Farthing, beginning at a boundside
History Standing on a Plain and at the East Corner of
Beaverdam Mound, *Popl.* Henry Bryson

50.0.2.0 *Wright* surveyed 2nd April 1714 for Charles Payne being
assigned to him by *M^{rs} Maria Farthing* beginning at a
Boundside *Poplar* being a boundside Tree of a Parcel of Land
lately surveyed for Richard Neales Pat. to Charles Payne
Popl. 50. *Thorn* 50. *Richard* Payne

100.0.2.0 *Timber Swamp* surveyed 14th July 1714 for
William Mills being a double bounded white oak
standing on the South Side of a Branch that issues out
of Herling Creek *Popl.* In^o Gardner

75.0.3.0 *Squadwell* surveyed 20th March 1713, for John
Mills beginning at a white oak now boundside standing on
the North Side of a Branch called the *Louisa* Branch, and
on the South Side of a branch called the *Spring* Branch
Popl. Samuel Hill 25. Nicholas Mills 50.

19.0.0.0 *Remainder* surveyed 29th January 1714 for
James Ketch beginning at a boundside white oak
Popl. James Ketch

200.0.2.0 *Nicholas Mills* from Nicholas Mills 2nd Sep. 1760 *Devises*

27.0.1.1 *Clement* *Sutton* from *Sydney* *Bryson* 9th April 1757

50.0.2.0 *Richard* *Payne* from *Leon* *Payne* 18th April 1754

50.0.2.0 *Charles* *Pain* from *Richard* *Paine* 19th Aug. 1766

50.0.2.0 *James* *Crisp* from *Charles* *Paine* 19th Aug. 1766

Lines Sent

148. 0. 5. 11/4 Holy Tree surveyed 5th Jan^y 1713 for James
Gunnville beginning at a bounded white Oak standing on
a Hill. Depts^s Sarah Gunnwell, etc

243. 0. 10. 6/4 St Dorothy surveyed 25th June 1714 for W^m
Barrman Jun^r and Monica his wife. beginning at
the North west corner of a Tract of Land called St Vincents
Tract Depts^s William Barrman

100. 0. 1. 0 Canada at Paches Hills surveyed
3rd Jan^y 1715 for Thomas Truman Greenfield then in Possession
of M^r Knack Depts^s James Truman Greenfield

165. 0. 6. 7th Sw^g Brothers surveyed 8th June 1704 for William
and Jⁿ Spalring beginning at a bounded red Oak, on the
side of a Hill near the Head of a Branch
Depts^s Henry Spalring

260. 0. 10. 5 Scullbridge Town surveyed 7th April 1707
for Thomas Greenfield & Henry Debrugne fowles begin^g
at a bounded White Oak on the South Side of the South west
Branch of a creek called Trents Creek, Depts^s 130 acres
M^r Bryan Forbes 130 James Truman Greenfield

13. 0. 0. 6 1/2 Little Recovery of the Birches right
surveyed 15th March 1716 for Thomas Hob Jun^r beginn^g
at a large Pine Tree now bounded standing at the North
West Entrance of a Slough of Water that Divides the Island
from the main, Depts^s Edward Hill^r Hob

Thom^s B^ruey from Jⁿ. B. Spalring 30th Oct^r 1765

100. 0.4.0

Maids Right ⁵⁴ Surveyed 23rd March 1713
for Catherine Jones formerly laid out for R. of Jones father
to the said Catherine, beginning at a bound white oak
standing on the North most of a Run
Capt. William Guithrie

100. 0.0.7

Enclosure Surveyed 20th July 1714 for James
Kaffe, beginning at a white oak now bound standing
on a rock and West by South. Capt. Thomas Reeves

200. 0.2.0

Wellcut Surveyed 19th Febr^y 1714 for William
Sammist beginning at abundance Hickory of the tops
A more stand by the Road side, and at the Head of a Creek, and
thence a Run that is south out of Lockmans Creek

100. 0.4.0

Samley Surveyed 15th Febr^y 1716 for Thomas Truman
Greenfield, beginning at abundance white oak standing near
the Head of a branch which falleth in Popson for main
Branch. Capt. 10th April 1716 Capt. James Truman Greenfield

62. 0.3.34

Addition to Gardeners Groove Surveyed 20th May
1715 for In^o Gardiner, beginning at a bound white oak standing
standing at the Boundary of Gardeners Groove etc
Capt. Thomas Hayes

100. 0.1.0

Surveyed 15th June 1715 for James Hunt a Trust
of Land belonging to Walter of cuts beginning at a white oak
now bound standing on the North side of a Road called New
Town Gate. Capt. Clement Medley Sen^r

70. 0.2.10
70. 0.2.10

William Watts from George Guyther 29th Oct. 1765
Ditto from Mary Green by Ann Hardy 23rd Dec. 1766
Ditto from G. J. Dred building uses of Piece of Incesting
the grants with an Estate 15th Dec. 1766

William Brice and Wife from Tho. S. Rader 3rd March 1763

Lies in Edge Surveys

Clement Parsons from Jesse Hayes 2nd Aug. 1758
Elizabeth and Ann Hovee from William Hayes 13th April 1763
Thomas S. Rader from Samuel Hayes 7th April 1761

Acres Sept
40 0 5 7 1/2

55
Greenfields Discovery surveyed
8 June 1716 for Thomas Truman Greenfield beginning
at abundant led Oaks standing by the River side
Popl. Am Greenfield

2490 2 9 7 1/2

Indian Creek with addition
Trumans Chance, Chance Truman
Peope & Tegsby, all included into one entire tract
was surveyed 10 Oct. 1714 & bounded 2490^a for Thomas Truman
Greenfield and Thomas Holyday beginning at an ancient
bounded led Oaks the North West Corner free of parcels of
land formerly in possession of one Thomas Thomas now
in possession of Captain Peregrine Joshua, Popl. 291 ac
Nathanial Truman Greenfield, 36 John Chesley 243 Thom
Greenfield, 663 Doctor William Murray
461 Geo. Marwell

100 0 2 0

Scotland surveyed 10th Dec^r 1714 for William
Cecil a tract called Scotland beginning at a dead post
standing at the side of St. Matthews Church and on a point
where it is said the Originals bounded free of stand
Popl. 30 John Masley Thompson, 50 Luke Sibbell

2364 2 15 0

Trent & Vell surveyed 10 July 1705 for
Thomas Truman Greenfield formerly in six different
tracts viz. Trent Creek, Widge, Refuse, & Butchland
Shenton & Inclosure, beginning at a point on the Mount
of Trent Creek on the South Side there of the Mouth of
the said Creek separating Burgards Island
Popl. 805 Am Greenfield, 1519 Mendin J Greenfield

Indian Creek with Addition 700
Trumans Chance 95
Trumans Peope 128
Sugoby 165

147 0 2 11 1/2 In Wheatly from Philemon Estep and Benjamin Burroughs 16th Jan^r 1759
Philemon Estep from In^o Estep 16th Jan^r 1759
43 0 0 10 1/2 Ditto from Clements Holyday 21 Oct. 1765
136 1/2 0 2 1/2 In Wheatly from Ditto Ditto
511 1/2 0 10 2 1/2 Henry Tubman from Ditto Ditto
200 0 4 0 Henry Tubman (Thomas Greenfield) Sep. 18 1766
43 0 1 0 Philemon Estep from Clement Holyday 24 Dec^r 1767
136 1/2 0 2 8 In Wheatly from Ditto Ditto
511 1/2 0 10 2 1/2 Henry Tubman from Ditto Ditto

7 1/2 0 0 3/4 Robert Thompson from Henry Cooper 24 March 1758
52 0 0 2 1 Bennett Kerwell from Henry Cooper 26 Nov^r 1763
This is the same Land as entered in p. 68

Trent & Vell
Trent Creek 600
Widge 75
Refuse 140
Butchland 185
Shenton 100
Inclosure 110

Acres Sent

56

890. 0. 17. 7/4 **Bowles Preservation** resurveyed

29th Febr. 1716 for James Bowles part of Annumation Manor
beginning at Poplar standing in a valley near the Head of Hoggs
Nuck Creek near the House of Sr. Dan. Popl. Geo. Plater

100. 0. 4. 0 **Ashcombs Greenfield** surveyed

20th Febr. 1714 for Sr. Ashcomb. Beginning at bounded Oak
Cute. Standing at the Head of a small Branch, which falls
into another bigger Branch. Popl. Sr. Hooper

255. 0. 10. 1/2 **Meachies Neck** surveyed 28th Nov. for John

Meachie originally laid out for one hundred acres grant to Sr.
Johnson called Georges hundred beginning at bounded Gum
Tree standing at the Head of Johnsons Creek
Popl. Sr. William Hebb Sr. Thomas Sussoc
1759 Sr. Meachie

12. 0. 1. 3/4 **Goughs Sewell** surveyed 10th Octo. 1715

for James Gough beginning at bounded Hickory standing
in the line of Gordon Creek Popl. Sr. Norris

300. 2. 12. 0 **Waldensfar** surveyed 2 Febr. 1715 for Sr.

Maria Furthing. beginning at an old bounded stump of
oak standing on the Top of Hill
Popl. 100 William Edley 100 William Hazden

100. 0. 4. 0 Escheated into Dions Adventure Tot: 106

Area 200
111. 0. 4. 5

57
Newicks First Second Purchase
of Estimated Land surveyed 5th Nov. 1712 for Thomas
Newick that Parcel Where Thomas built lives beginning
at an Oak now bounded standing at the Head of Poplar
Creek that Parcel Where him self lives at an old bounded Oak
standing by a Branch of Poplar Creek see
Pops. 15 Thomas Newick 47 for Newick

190. 0. 7. 7^h
Carberys Discovery surveyed 10th March
1715 for ¹⁵ Mr. Carbery beginning at bounded White Oak
the bounded Tree of St. Barbabas Pops. Mary Kennedy

267 0. 10. 3^h
Howard surveyed 20th March 1710 for Clement
Holland William Howard beginning at bounded White
Oak standing in the Fork of the White Oak Branch

51. 0. 2. 0^h
Divided Hills surveyed 20th April 1716
for Henry Spinks beginning at an old bound white
Oak the exterior bounded Tree of Sarnes Hills see
Pops. James Thompson

180. 0. 7
Garthins Adventure surveyed 30th
1716 for William Maria Garthins beginning at the End
of a North East by East Line of Henry Spinks Land
Pops. 78 Enock Granwell 65^h Charles Gunwell see
37 Henry Bryans see

1710. 0. 3. 10
Thomas Spore from William Kemmerly 21st Dec. 1767

267. 0. 10. 3^h
This is before charged in Tot. 51

Acres Sent
100 0.4.0

56
Wheatly's Addition Surveyed 21st
Febr^y 1715 for Joseph Wheatly Beginning at a bounded
White Oak Standing on a Parcel of Land called
Wheatly's Tract. ^{or} James Wheatly

50 0.2.0

The Channel Surveyed 20 Febr^y 1715 for
Thomas Dutton. beginning at a bounded White Oak
the bounded Tract of Gunjotts Lt. ^{or} John Hudson

119 0.4.9

Hickory Yellon's Surveyed 20 April 1716
for Henry Spinks. Beginning at a bounded Gum Standing
in a Tract called ^{or} Knocks Greenwell

50 0.2.0

The Branch Surveyed 20 April 1716
for Henry Spinks. beginning at a bounded White Oak
Standing the North Side of the main Road that leads from
the Head of Brittain's Bay Elements down and the second
bounded Tract of the Land called Crankbourns Purchase
^{or} Mark's Bay

200 0.8.2

Susquahanna Point &
Edloe's Addition Surveyed 2^d Dec^r 1716 for
Jⁿ. Hooby beginning at a Marked Chesnut Standing at
the Head of a Creek called St. Lukes Creek. including
Two Tracts. viz^t Susquahanna Point 190⁰. and Edloe's
Addition cont. 12⁰. ^{or} Jⁿ. Thompson

75 0.3.0

William Norris from Fergus Hough 20th Feb^r 1759

Acres Sent

500 1. 0. 0

Rich Neck surveyed ^{1st} May 1713 for Thomas Allaway beginning at an Elm tree now standing with eight Scotch standing in or near the Place that the Antient Bounde White Oak was said to stand. by the Informa^t of some of the Neighbours then present, and on the North-west Side of a Branch called the Beaver Dam Branch, and at the Mouth of a small Branch issuing out of the same including ^{17th} 150 Tho. Spading. 18 th 100 Spading 152 th 11 Spading

60. 0. 2. 5

Addition to Timber Swamp surveyed ^{1st} July 1716 for William Wallis beginning at a Bounde White Oak, the beginning Tree of Timber Swamp (Says) In Gardens etc

73^{1/2} 0. 3. 0

Charles Chance surveyed ^{1st} Oct 1717 for Charles Dillion, beginning at a bounde White Oak standing on the South Side of a Road that leads from My Lords Mill to St. Marys and in the North line of ^{1st} Tho. Huttons Land. Says Charles Dillion ac

101. 0. 4. 0

Shanks Adventure surveyed ^{1st} April 1718 for Rob^t Shanks. Beginning at a bounde Deplars standing in a fork of a Branch called Wensuparnisco and the south West Corner Tree of a Parcel of Land called Donsbery Hills. Says Thomas Shanks Jun^r

100 0. 4. 0

Leased by Spading as Part of Beaver Dam Manor

73^{1/2} 0. 3. 0

Tho. Hutton Coomes from ^{1st} Tho. Dillion 23rd Feb. 1760
Wm Geo. Craghells Coomes from Tho. Hutton Coomes ^{1st} June 1766

100. 0. 4. 0

Wm Thompson from Tho. Shanks ^{1st} 5 Oct. 1762
101. 0. 4. 0^{1/2} Samuel Muddoy from William Thompson ^{1st} June 1761

June Sept
162 0.7.0

60
Mills Surveyed 25th May 1714 for Robert
Sexton a Tract called the Mines granted for 100⁰ beginning
at the bounded Tree standing in or just by the place where the
Clevent bounded Tree was said to stand and at the Mouth of
a Branch called Nitrapamisco Branch that issues out of
the main Fresh of Britains Bay, and at the main Fresh
Side, Part of Two Tracts originally surveyed for N. Mills
Supposed to be 300⁰ at the Point of 5.3 Pops. 41 Acres
Abnerus Ford 91. Peter Ford

200 0.10.0

Addition to Fortune surveyed
25th June 1716. a Tract of Land surveyed for Nicholas Mills
for Richard Swellin (what) beginning at a bounded Tree
Cut, the beginning Tract of Farthings Fortune, and ten perches
below the Wading Place at the Head of Clements Bay
Pops. 10. James Thompson 140 Jos. Walker 100. In. Somerville

50 0.2.0

Farthings Fortune surveyed 3rd June 1716
a Tract of Land surveyed for Nicholas Mills for William
Meria Farthing (what) beginning at a bounded Tree, standing
on the East Side of Clements Bay, Part of Two Tracts, late
originally surveyed for Nicholas Mills, Supposed to be 300⁰
Pops. James Thompson

50 0.2.0

De Park surveyed 2nd March 1718 for
George Thompson, beginning at a bounded Spanish Oak
standing on a plain, and near the Place where Woods bounded
Side of a Tract of Land formerly surveyed for the afore said
Thompson and John Brown called De Park
Pops. Elizabeth Nelson

91 0.2.7 1/2

Abnerus Ford from In. Ford 19th April 1754
Joshua Millard from In. Ford of P. 13th Sep. 1768

In. Dunbarre Uxor from In. Somerville 2nd Aug. 1758

In. Dunbarre Uxor from In. Somerville 2nd Aug. 1758 ?

Aras Sent

56. 0. 2. 2 1/2

Peach Blossom Surveyed June 1776 for Thomas Scott beginning at abundance End Oak the South West Corner of a parcel of Land in Possession of Thomas Reeves, and on the West side of a Branch called James Branch (Capt. Philip Key)

10. 0. 4. 0

St. Ignatius Surveyed 23 Sep. 1775 for William Maria Sarrhing beginning at a Standard Oak standing at the South East Corner of a Standard Area of Land. Fully Surveyed for James Tarr u u u u
Capt. Ignatius Greenwell u

1125 1. 5. 0

Scanover Surveyed 18th May 1770 for William Maria Sarrhing (as above) including St. Lawrence Fishholde beginning at abundance White Oak standing in a meadow called James's Ditch on the East side Britains Bay since a fresh Run. Capt. 350 John Heard
20. Mark Jeter 150 William Drake 60 Thomas Yates 103 George Houlde 30 William And u
100. Norton Edwards 17 In Jeter 173 In Heard u

31. 0. 1. 3 Resurveyed into Paras Inclosure Tol: 109
163. Res. into America felix secundus fol: 99
60. 0. 1. 2 1/2 Thomas Yates from Bennett Jarbo 29th Dec. 1753
100. 0. 2. 0 Thomas Breders Norton Edwards 3 April 1761
25. 0. 0. 6 Ditto from Ditto Ditto Ditto
51. 0. 2. 0 1/2 James Silghman's from Lon. Greenwell & others Dica of Recovery invest- ing an Estate in fe Simple in In. Booth 8 Aug. 1765
100. 0. 2. 0 In. And from Lacharide Forrest & Jeremiah Edwards 2 Mar. 1768

Clarks Street

78. 0. 3. 11

62
Mails Delight Surveyed 2^d February
1764 for Geo. Luffman. Beginning at two Logwood Trees
now bound at the South East Corner of a Tract of Land
called Mails. Right where Sanby Ferguson now Dwells
Supt. Joseph Luffman.

17. 0. 9. 10

Gardiners Grove Surveyed 1st Jan^y 1719
for Gerard & Mary Ship. Beginning at a bound white
Oak standing on the West Side the main Branch. & being
the fourth bounded Tree of a Tract of Land formerly Surveyed
for Major Thomas Truman. called Long Lick at for come at last
Supt. 50 Abraham Kelle 107 Thomas Hayes

392 0. 12. 11

Clarks Range Surveyed 14th March 1720
for Geo. Lark including 7th Mills vizt Montpelier Weald
Stumps Right Timberley the ponds, part Governors Gift
Masons Purchase beginning at a Locust Post. cut on a
Point of a Marsh on the South East Side of the Creek of for
Supt. Garden Smoote

500 0. 10. 0

Killy Hill Surveyed 30th Dec^r 1665 for
Lute Gurocher beginning at a White Oak now bound
standing in the main Branch Branch of Chorliffe Bay on
the East Side of the Sun
Supt. Henry Keale 250 In Lancaster 250

78 0. 3. 11 The Abraham Barnes from Faith Luffin 3rd March 1764

Clement Parsons from Lute Hayes 2nd Augst 1758
Elizabeth and Ann Howe from William Hayes 13th April 1763
Thomas Parke from Samuel Hayes 9th April 1764

550 0. 10. 0

Henry Keale from Mispick Keale 30th Sep^r 1767

(over sheet)

11. 0. 3. 1¹

62
Maid's Delight Surveyed 2nd February
1756 for Geo. Luffman. Beginning at two Logwood Trees
now bound at the South East Corner of a Tract of Land
called Maids. Right where Sarty Ferguson now Dwells
Supt. Joseph Luffman.

17. 0. 9. 10

Gardiners Grove Surveyed 4th Jan^y. 1719
for Gerard & Mary Mps. Beginning at a bounded White
Oak standing on the West Side the main Branch & being
the fourth bounded Tree of a Tract of Land formerly Surveyed
for Major Thomas Truman. Call'd Long Lick as for come at last
Supt. 50. Abraham Hall 117 Thomas Hayes

342 0. 13. 1/2

Clarks Runge Surveyed 14th March 1720
for Geo. Luck including 7 Trades vizt Montforts Negroes
Stamps Right Ambersley the ponds, part Government Gift
Masons Purchase, beginning at a Locust Post erected on a
Point of a Marsh on the South East Side of the Creek at or
Supt. Garden Smoote

500 0. 10. 0

Killy Hill Surveyed 30th Dec^r. 1665 for
Tuke Gardens beginning at a White Oak now bounded
standing in the main Branch Branch of Chorliffe Bay on
the East Side of the Sun
Supt. Henry Seal 250 In Lancaster 250

78 0. 3. 11. Abraham Barnes from Faith Luffin 5th March 1761

Clements Parsons from Twp Hayes 2nd Aug ¹⁷⁵⁸
Elizabeth and Ann Howe from William Hayes 13th April 1763
Thomas Peck from Samuel Hayes 9th April 1764

550 0. 10. 0

Henry Seal from Mispick Seal 30th Sep^r. 1767

273 0. 10. 11. *Muller Runge* Surveyed 20 June 1719
 for Dennis Sippelt. Beginning at abandoned White
 Oak the North East Corner, of a Tract of Land
 called Silver Mills, and Standing on the North Side
 of the East Branch of Choptank at the Head of 16. ch
 Sops. 60 Dennis Sippelt
 213 Thomas Sippelt

225 0. 9. 0 *M^o. BROOKS'S* Surveyed 11 Aug^o 1719 for
 Richards and Peter Brooks. Beginning at abandoned
 White Oak, Standing on the East Side of the main Road
 that leads to the Mouth of Patuxent River, and South
 West Corner of a Tract of Land belonging to Charles
 Hullon called Workington
 Sops. Richard Brooks

1700 1000

6A

26 0.1.04 Rooms Convenience Surveyed 10th Aug. 1720 for Jas. Alvey. East Side the fresh Run of Clements Bay, adjoining to a Tract of Land called Room, beginning at a White Oak at the Mouth of a Branch called Loose. *See*

129. 0.5.2 Colbrooks Level Surveyed 23. May 1720 for William Darnestead joining to a Tract of Land called Colbrooks, and a nother called Grey Dockings to witton beginning at a bounded tide Oak Marked with 9 Notches Standing in a valley, on the East Side the Land called Colbrooke. *See* 129. Stephen Greenwell 35 Enoch Fenwick *See*

152. 0.6.1 The Addition of Harb's Delight Surveyed 23. Sep. 1720. for William Spadring adjoining to a Tract of Land called Gunyards Lot 4. and a nother called Harb's Delight, and a nother called Hopewell, and a Tract of Land in Possession of James Williams, beginning at a marked oak. Standing at the End of the first Line of a Tract of Land called Hopewell near one of the Branches of Brittain's Bay. *See* Tho. Hutton Combs *See*

160. 0.3.24 Vowles Addition Surveyed 3. Aug. 1720 for Richard Vowles on the East Side Clements Bay. Beginning at a bounded White Oak. *See* *See* Vowles Mugg's Harb *See*

26 0.1.04 Lies Within the Bounds of Rooms. Fol. 22 *See*

35 0.1.5. Enoch Fenwick from Jona. Tarbo. 1st Nov. 1752
30 0.2.0 Bennett Midley from In. Greenwell 25 Aug. 1757
William Greenwell from Radolphus Greenwell 16. Nov. 1762

42 0 0 77
 Warren De. Surveyed th 15th Feb^{ry} 1719 for
 James Bailey beginning at a boundaried Oak in Station standing
 on a plain on the West Side of a small Stream, which is
 a Branch ending near the Head that leads from the Head of
 St Clements Bay. Chapter. Page. The Head of

150 0 0
 Whalley's Contentment
 Surveyed th 20th May 1707 for John Whalley beginning at
 a boundaried White Oak on the North East Side the North
 Branch of my Lewis Mill

610 4 4 5
 Newes Purchase Surveyed th 20th Dec^r
 1720 for Richard Weeks beginning at a boundaried Oak on
 the East Side St Clements Bay
 Page 120 Richard Weeks Heirs. 239 Clement
 Maltin page 57 Peter Muggs Heirs. 156 John
 Moreman. 50 Thomas Newes

Charged again
 25 0 1 0 Peter Muggs Heirs from Luke Norris 8 Aug^o 1766
 80 0 3 2 Ditto from Hugh Hopewell Ditto Ditto

239 0 9 7 Clement Maltin by from Thomas Weeks 28 Sep^r 1753
 50 0 2 0 Peter Muggs Heirs from Thomas Weeks 31 May 1763

Acres Sent

102 0.1.1 Middle Ground Surveyed 11th February 1720 for Chas^r Skilton near the Heads of one of the Branches of Clements Spring at White Oak in
P^ops^r Thomas Tucker

104 0.1.1 1/2 Stripes Addition Surveyed 13th June 1720 for Nicholas Mills near the Head of Clague Spring Branch beginning at a bounded White Oak in
P^ops^r Nicholas Mills

38 0.1.6 Richardson's Fancy Surveyed 29th Nov. 1722 for Thomas Richardson adjoining Anderson's beginning beginning at an ancient bounded White Oak in
P^ops^r Mathewson

25 1/2 0.1.0 The Addition Surveyed 15th Jan. 1722 for Ignatius Greenwell in New Town West beginning at a bounded White Oak in
P^ops^r Ignatius Greenwell

50 0.2.0 Mis or Non Surveyed 15th January 1722 for Ignatius Greenwell near the Head of Pinckets Creek beginning at a Spanish Oak in
P^ops^r John Wiseman Greenwell

109 0.1.1 1/2 Justinian Mills from Nicholas Mills 2nd Sep. 1768

No patent as yet found

33 1/2 0.1.3 1/2 In Thompson Ten. from In Wiseman Greenwell 14th July 1768

106 Sept
9th c. 3. 10th

67
Mill Field Original, a Part of Land Grant
conveys Tenancy 30th of August, in the year 1720
1720 for William Cummings, and patented to James Heath
on the South Side of Salisbury River, beginning at a certain
White Oak in Benjamin Stanton's

107 c. 3. 11th

107
Corn Mills Surveyed 17th May 1722 for Wm Anderson
on the N. Side the Cape Fear River, beginning at a certain
Red Oak, Sept. 24th in the year 1722, by James Anderson

108 c. 8. 12th

108
Bakers Tenancy Surveyed 28th Nov. 1722 for
Sir Peter B. is a parcel to the Westward of the new
River, that leads to point Look out, beginning at a White
Oak Sept. 7th of James Anderson 25th Benjamin Williams
100 James Chittam

109 c. 4. 13th

109
New Chance Surveyed 20th April 1722 for
Borough on a Branch called Iron Fork, beginning at
abounded Sept. 1st Sarah Carter

117 c. 5. 10th

117
North Addition to Doe Park
16th June 1720, for Sir James, beginning at abounded
Oak by the side of James Stanton's
Sept. Thomas Stanton

124 c. 8. 11th

124
Graves Chance Surveyed 11th Feb. 1719
beginning at abounded White Oak, the South West corner
bound by a Part of Land called the young mens Venture
for Sir James, Sept. 1720 Thomas Graves
10 Thomas Graves, 74 Sir James

Blank page with faint horizontal lines, possibly a ledger or index page.

Area Rent

69

262. 0. 10. 6

Wolf Slott Surveyed for William Maria
Sutling Feb^{ry} 5. 1723 beginning at an ancient
bounde White Oak plantation Henry Sturston at 12
Capt. Richard Mace Survey

89. 0. 3. 7

Elizabeth Surveyed for Richard Griffin
1727 beginning at abundant White Oak
Capt. James Parham

180. 0. 3. 7

Smith Surveyed for William Maria Sutling
16th June 1723 beginning at an ancient marked White
Oak plantation Richard Griffin Capt. Rich. Cooper

1250. 2. 10. 0

St Josephs Manor Surveyed for
Debutth 12th June 1706. Callid part of St. Josephs
Manor. beginning at a bounde red Oak plantation
Henry Saphir at the Head of St. Lawrence Creek
Capt. 819 Geo. Place Eng. 200 Charles King
1728 Capt. Tenwick. 600 Sam. Jenifer. 500 In. Hill

123. 0. 4. 11

Milman Adventure Surveyed for
John Milman Feb^{ry} 5. 1728. beginning at an ancient
bounde White Oak Capt. In. Taylor

56. 0. 2. 2

Lies within the Bounde of Addition belonging to Mr. Perkins
In Ingleton from Map Ingleton 1763
Resurveyed into Ingleton Elizabeth fol. 157

89. 0. 3. 7

89. 0. 3. 7

61. 0. 2. 6

Edward Abell Jun^r from In. Abell 10 June 1767

123. 0. 4. 11

Geo. Tenwick from In. Taylor 26 Jan^{ry} 1760

Acres Sent

70

173. 1. 10. 47. **Truck and Mill** Surveyed for William Maria Sackling 15th Aug. 1720. lying on the East of the Westernmost main Branch of the Harps River at the Top of 2nd William Jenkins 100 Joseph Jenkins 100 Robt. Hager

134 0. 5. 7 **Brothers Deal** Surveyed for Tho^s Joseph Melman 4th June 1723. lying in the Woods on the Head of the Northern Branch of the Harps River adjoining to a Tract of Lands called Melan's Close and another called Syssis Chance in said County at the East of the said Joseph Melman

50 0. 2. 0 **Craxons Rest** Surveyed for In Craxon 27th March 1723. lying on the Branches of Poplar Hill Creek Surveyed for William Martin

30 0. 1. 3 **Gopskins Addition** Surveyed for Tho^s Gopskin 20th March 1718 Surveyed for Charles Buck

152 0. 6. 4 **Samus's Addition** Surveyed for William Maria Sackling 5th Dec. 1723 Surveyed for Phillip Joyce

155 0. 6. 2^{1/2} **Claver** Surveyed for William Maria Sackling 10 February 1723 Surveyed for Ignatius Mattingley

10. 0. 0. 6 **Joseph Jenkins** from Ignatius Jenkins 22nd Octo^r 1765

50 0. 2. 0 **Mary Coombs** from Tho^s William Martin 27th June 1760
50 0. 2. 0 **Subsurveyed** into Craxon Rest with Addition

Charles Adder from Roger Cooper Jun^r 19th March 1764
Ditto from Chas^r Beech 7th July 1764

21. 0. 0. 10^{1/2} **William Mattingley** from Ignatius Mattingley 2nd June 1763

Acres Rent

142 1/2 0. 3. 8 1/2

St Joseph Caswaga for William Spalding
20th Oct 1722 lying on the Side of a Branch called
Schunakin Run. Supt. Henry Spalding

215 0. 8. 7 1/2

Salem Surveyed by Aquitha for William
Jenkins 24th Aug 1727. Supt. William Jenkins

34 0. 1. 1 1/2

Hammitts Beginning Surveyed
for Supt. Hammitt in April 1731
Supt. Robert Hammitt

243 0. 9. 9

The Fish Pond Surveyed for George
Creighton 10th March 1730. Supt. Samuel Smith

170 0. 6. 10

Hopewells Charm Surveyed for Richard
Hopewell 11th Novem. 1730
Supt. Mr. In. Ughart

122 0. 4. 11

Aquitha's Defense Surveyed for Richard
Hopewell 12th Nov. 1730
Supt. Jos. Hopewell

220 0. 8. 10

Brotherhood Surveyed 2nd April 1727 for
In. Samuel Southern and patented to John Johnson
Southern lying in the County aforesaid beginning at a
bounded 1st Oak. Supt. Henry Southern

Thomas Ruder from Jno. Baptist Spalding 30th Oct 1765

34 0. 1. 1 1/2

In. S. Siley from Robert Hammitt 20th May 1764

170 0. 6. 10

In. Ughart from In. Hopewell 7th June 1733

80 0. 3. 2 1/2

Lies in Elder Siarpps

Acres Rent

72

142 c. 5. 8 1/2

72
The 14th July 1730 for
William Canning & Ann Wendell County Esq^{rs}
lying in St. Marys County beginning at a scrubby
White Sycamore *See*

240 c. 4

Chancery for Jonathan Cole the 23rd April
1731 & patented to John Tombar and patented to him 14th Feb^r
1733. Originally called Chance lying in St. Marys County
beginning at a corner Chesnut Tree standing on east
Side at the Survey. *See* *See* James Stiles
By Thomas Shepperson 240 John Tombar *See*

55 c. 2. 2 1/2

Saturday's Venture
1731. for John Galtier and patented to him 8th May 1734
lying in St. Marys County beginning at a White Oak Sapling
marked with a *See* *See* *See*

54 1/2 c. 5. 4 1/2

Mc. Pipe whetted land and originally so
called. Surveyed in Dec^r 1731 for William Canning Esq^r
& patented to him 1st June 1734. lying in St. Marys County
beginning at an old bounded White *See* *See* *See*
Marked with a *See*

63 c. 2 c.

Newton Hill surveye 20th May 1736 for
Thomas Hackett lying in St. Marys County
By Clements Hackett *See*

142 c. 5. 8 1/2

John Grumwell from Thomas Bailey

5th May 1767

240 c. 4 1/2

John Tombar from John Tombar 2nd Aug^r 1758

52 1/2 c. 2 1/2

Taken away by an Elder Surveyor of Bull's keeping which is
the survey into Moygs Adventure *See*

592 c. 3. 9 1/2

Patent vacated 1st Dec^r 1741

100 c. 4 c.

Resurveyed into the last part of the Pipe Pat. 126 *See*

115 c. 1. 10

Resurveyed into Hoopwells Adventure Pat. 98 *See*

63 c. 2 c.

Albany's Trade from Joseph Nixton 3rd Aug^r 1763

1020 c. 5

Tr. Baptist Brown from Enock Abler 15th March 1768

Area Rent

73

212. 0. 6

Wellbourn Surveye 6th 17th 1723 for
Henry living in St. Marys County on the Head of the
Branch of Britains Bay. Supt. Ignatius Howard 100
100 William Howard

10. 0. 10

SWANS Ferry Surveye 12th April 1727 for
Samuel Swan living in St. Marys County
Supt. Sr. Edward Barber 20 Samuel Swann

64. 0. 27

Learty Surveye for Luke Russell 7th Oct. 1720
and patents to John Johns living in St. Marys County
Supt. John Jones

72. 0. 2 1/2

Cpsfield Surveye 25th Aug. 1725 for Lawrence
Living in St. Marys County
Supt. Edwards Welsh

260. 0. 16. 5

Buckland Plain Surveye 25th Sept. 1732
for Thomas Wheatley living in St. Marys County
Supt. Thomas Keulston
Supt. Francis Wheatley, Mark Ferris, John Janwell

212. 0. 8. 0 Sgrs. & Edm. Wooden House from James Howard 20th July 1756

56. 0. 2. 3
40. 0. 1. 8

Edward Barber from Buck Swan 20th Feb 1753
Samuel Swann from Ditto 11th Dec

44. 0. 0. 7

John Jones from Sr. Bigg 7th Aug 1753

40

Surveye into Wheatley's Plains
Supt. Andrew Jarvis from Thomas Wheatley 22nd Dec 1765

Acres Rent

101. 0. 3. 0 1/2

Septar Point originally called so by
Capt. 90th Regiment for William Jones, but to William Jones
Virginia St. Marys County. Popl. In Black m

49. 0. 3. 11 1/2

Clark's East Discovery including
Two parcels of Escheat Land. V. Hally 100. 10th Dec. 1750
Resurveyed 16th Aug 1727 for Jm. Clark lying in St. Marys
County. Popl. In Samville

50. 0. 1. 2 1/2

Hopson's Chocia Surveyed 1st Dec 1731
for Thomas. Hummer lying in St. Marys County
Popl. Margaret Hummer

142. 0. 5. 1 1/2

Small Hopus Addition Surveyed
23 March 1729 for Jm. Newman lying in St. Marys
County. Popl. 12 Alexander Ferguson, 100 Tho. Coleman

70. 0. 2. 10

Willingborough Escheat Land
originally so called & surveyed for 70. Resurveyed 10th Sep
1733 for Robt. Taylor lying in St. Marys County
Popl. In Curlett

150. 0. 6. 0

Whately's Contentment surveyed
for John Whately 18 March 1707 patented to James
Greenwell lying in St. Marys County
Popl. 55. Ench. Greenwell 75 James Greenwell
67 Luke Norris & C. Francis. Whately
55 In Greenwell 95 Thomas Norris

49. 0. 3. 11 1/2

In Samville from Joseph Clarke 1st May 1761

Robt Clarke from James Smith

1st Dec 1766

50. 0. 2. 0

Jgnatius Fenwick Neziak Adams

1st Dec 1767

87. 0. 0. 4 1/2

Jgn. & Edm. Shadden Heards from Jm. Greenwell 20 July 1756

75. 0. 3. 0

Luke Norris from James Greenwell 16th May 1760

136. 0. 5. 5 1/2

Thomas P. rider from Luke Norris 19 March 1761

68. 0. 2. 7

Mark Norris the son from Mark Norris 17 Sep 1764

Acres Land
37. 0. 1. 0

⁷⁵
Newtons Past with Addition
Surveyed the June 4th 1730 for Thomas Newton lying in
St. Marys County. S^r J^r Clement Surveyor

100. 0. 4. 0

Redman Hardship Surveyed for
1722 for John Redman & Samuel Johnson lying in
St. Marys County in the Branches of Septim^r Clark's tract
50th Wth Martin 50th Edward Carter for Redman's Heirs

90. 0. 3. 11

Wednesdays Project Surveyed for
Sept^r 1724 for In^o J^r Whites lying in St. Marys County
on the East Side of the main Branch of Septim^r Clark's
S^r J^r John Huggins

104. 0. 4. 2

Addition to Peters Will Surveyed for
1st Jan^y 1726 for In^o Johnson lying in St. Marys County
S^r J^r Philip Key

170. 0. 7. 7

St. Johns Addition lying near
the Head of Clements Bay Surveyed the 17th 1723
for William Harts and patented to William Sackleton
and Robert Lawrence by In^o Thompson
167 William Harts

37. 0. 1. 0

Althannsius Ford from Joseph Newton 3rd Aug^t 1763

50. 0. 2. 0

William Martin from In^o M^r Clarke 25th Oct^r 1762
Restored into Clarke's Victory

98. 0. 3. 11

John Lock from John Huggins 16th June 1757
In^o Edwards from In^o Locke 5th Aug^t 1766

Acres Rent
71- 0-2-4

76
Waters Addition Surveyed 22. Nov. 1751
for Thomas Mears, beginning at a Spruce Post
Marked with 5. & others standing at or near the Ends
of the West North West Line of a Tract of Land called Waters
Tops. William Mears.

212. 0-2-6

Clarks Hill Discovery composed
of the following two Tracts of arable Land, Viz. 1st
100 Acres Pathe 150 (as surveyed 16. Aug. 1720. for James
Clark. Tps. Mr. Richard Tench & others. 50. Thomas Shanks & Son
2d Joseph Clarke

566. 0-11-8

Manover Addition
Land, originally called St. Francis 500 (as surveyed
7th June 1720. for Richard Wethering.
Tps. 123. Matthew Pearce 15. Mr. Wethering
to William Peake, Sr. Peter Peake & Sen. Greenwell

44. 0-1-9

Mc Aron adjoining to a Tract of Land
belonging to William Josephs, and a Parcel of Land
called Middle Green, surveyed 27. Octo. 1725 for
Jo. Smith. Tps. John Smith

38. 0-1-6

Crookhill Hill lying near the
Head of Kings Creek adjoining to Waters Addition
with Peter Peake surveyed 9. Sept. 1720. for James
Bloomfield. Tps. Godd. Thomas James

101. 0-1-0

Thomas Shanks from Joseph Clarke 5. Octo. 1762

11. 0-0-7

Wm. Peake from Leonard Greenwell 8. Nov. 1757

25. 0-1-0

Sam. Silghman 3. from Leonard Greenwell and others Deed of
Discovery vesting an Estate in a Temple in In. Booth 8. Aug. 1765

150. 0-6-0

Matthew Pearce from Luke Pearce 12 Jan. 1767

38. 0-1-7

Wm. Williams from James Manning 31. Oct. 1765

Acre Rent

95. 1. 8. 1 **Winefreds Tract** originally
of the **White Oak** beginning at **White Oak** where
now is **White Oak** **White Oak** at the **Foot** of the **Tree** originally
bounded beginning **White Oak** at **White Oak** **White Oak**
Surveyed **July 1714** for **White Oak**
Supt. **James Neal** **220** **James Neal** **White Oak**
250 **Edward McCallister** **152** **James Neal** **White Oak**

61. 0. 2. 2 **Johns Portum** beginning at **White Oak**
Cedar **Sept** now bounded with **White Oak** **White Oak**
Aug 1735 for **Abraham Tennison** at the **Foot** of the **Tree**
Supt. **Abraham Tennison**

95. 0. 3. 7 **Part of Roberts Tract** covers
the whole **Tract** originally called **Roberts Tract**
beginning at **White Oak** **White Oak** **White Oak**
Surveyed **19** **Feb** **1719** for **William Mealy**
at the **Foot** of the **Tree** Supt. **William Mealy**

62. 0. 2. 6 **North** lying in the **Wood** adjoining the **Tract**
of **Lands** called **Edinburgh** **White Oak** **White Oak**
White Oak of **Captain** **John** **White Oak** **White Oak**
Surveyed **10** **June** **1724** for **William Anderson**
Supt. **John** **White Oak**

Sept **Tennison** from **Abraham Tennison** **2** **June** **1763**

62. 0. 2. 6 **John** **White Oak** from **Abraham Anderson** **10** **Jan** **1768**
62. 0. 2. 6 **John** **White Oak** from **John** **White Oak** **28** **June** **1768**

Acres Acre
138 a. 13. 9/16

78
Moffitt Well surveyed 28th May 1735
for Archibald Skirpan lying by the South end
in St. Marys County & pat: to him 19th Decr 1736
S^{rs} by Thomas Clark & Thomas Brudenor

160 a. 10. 5
Wrangfield Surveyed 10th Feb^r 1739
for Thomas Spalding lying on the West Side the
main Run of Lawrence Creek & pat: to him
17th Sep^r 1736 S^{rs} by Col. Abraham Garrison

50 a. 2. 0
Nugent's Venture Surveyed 19th Feb^r 1738
for Robt. Nugent S^{rs} by Jⁿ Black

100 a. 5. 0
The East Mill Surveyed 24th Feb^r 1731 for
Jⁿ Francklin S^{rs} by Jⁿ Francklin

240 a. 9. 7/16
Blake Creek originally called
Originally called Black Creek 200. Surveyed 20th Decr 1717
for Robert Spanghill and patented to John
Spanghill 15th Sep^r 1737 S^{rs} by Jⁿ James Smith
49 Alexander Ferguson 30 Jⁿ Allaway Clarke

275 a. 11. 0
Good Luck originally called
30th July 1734 for John & Kathy
S^{rs} by Thomas Greenfield

138 a. 13. 9/16
St. Chesley from Joseph Brudenor 1st Sep^r 1759

78 a. 3. 1/2
Resurveyed in Fords Inclosures
Patent vacated 2nd Dec^r 1746

240 a. 9. 7/16
145 a. 5. 10
240 a. 9. 7/16
Jⁿ Allaway Clarke from Jⁿ Townshill 16th March 1759
Ditto Jⁿ ... from Jonathan Peaghill 7th Sep^r 1763
Resurveyed

Arundel
100 o. A. 0 Buck Side Surveyed 12th Nov^r 1732
for Sr. Edwards, Pops. John Edwards

16 o. 1. 17th Mc Carren Woods Surveyed 20th Dec^r 1752
for Thomas Briggs, Pops. for Guineas

7th o. 1. 17th Lukes Yeardship Surveyed 13th March
1734 for Luke Thom^s, Pops. Mark Thomas Kees

302 o. 0. 1st Pwells consisting of one tract originally
granted Margate Pwells for 500^l without
Name. Surveyed 2nd Nov^r 1734 for Rob^t Ford
Pops. 15th Doctor Thomas James 15th for Fenwick

222 o. 0. 11th Pwells Backside originally so
called. Surveyed 28th Nov^r 1725 for Rob^t Ford
John Cole Pops. 50^l for Cole 172 for Fenwick

83 o. 1. 5th Broad Side originally so called. Nov^r 10th
Surveyed 23rd April 1735 for Ambrose Manning
Pops. Cornelius Manning

100 o. A. 0 Jonathan Edwards from Joseph Edwards 21st Feb^r 1761

50 o. 2. 0 Howton Edwards from Sr. Cole 7th April 1766
Bennett Combs from Lach Ford & Sr. Edwards Tho^s Reider
for Rob^t Ferguson 18th Aug^r 1767
151 o. 3. 0th Manning from James Manning 14th May 1768 Devis^d

4th Somerville M^{rs} Hilgus with Sr. Black from Tho^s Crane
W^m Crane from Thomas Crane 26th Apr. 1769 { 26th Apr. 1769 }

141. 0. 11. 8 Herbert's Gift survey of North Park
Consisting of the Parts of Vacant Land adjoining to a
Parcel of Land Park Survey'd the 1st of June 1736 for
Mark Herbert, Esq. by Sir John Colborne Surveyor
Wm. at. in. Co. William Williams

212. 0. 3. 21 Little Gidding Consisting of Two parcels
without name one of 72 Borne of 100 Survey'd 20. April
1725 for Sir Baileys. Esq. by Philip Rogers
17th April 1729 John Mills

223. 0. 2. 3 Sater Hall lying on St. James's Creek
Survey'd 19. July 1735 for William Jones
Esq. William Jones

112. 0. 4. 6 Jones's Fortune lying on the East Side
of Trinity Creek and on the Branches of the same
Survey'd 2. May 1722 for William Jones Esq. patent
10. July 1734 to William Jones Son of the aforesaid William
Jones. by Isabella Cole Esq.

123. 0. 5. 11 Muir's Hope lying in St. Mary's Parish
being Part of a tract of Land called Miller's Hope
Survey'd 2. Oct. 1726 for Sir Muir, by patent 13. Dec.
Geo. Water Esq.

43. Newton Edwards from Sir Cole. 11. April 1766
44. 1. 5. Phillip Masby from Richard Mansel Esq. 1766
Domet Comes from Park Forest. Sir Edward Thomas
Muir Esq. Robert Ferguson Aug. 18. 1767

78. Ann Ireland from Sir Baptist Baileys 31. Octo. 1765
117. 0. 1. 21 John Baileys from Ignatius Baileys. 8. 2.

1. 0. 0. 0 In Arthur's from Sarah Morgan 18. March 1761

Account

269 1. 6. 107 Edwards Discovery Surveyed 23 Oct^r
1737 for In^o Edwards

250 4. 5. 0 Friendsin Conjunction
Lying on the main Branch of Herring Creek Surveyed
2^d January 1737 for Sykes and John Bean
Depts^r 12 Thomas Matthews 12 Benjamin Beane
56 In^o Sykes 50 William Morgan

594 0. 5. 112 Additio to Jones Wood Surveyed 6th
Oct. 1737 for John Cole in John Cole Depts^r

273 1. 7. 212 Boques Inceast Surveyed 15. Dec^r
1737 for Tho. Boques Thomas Ruse Depts^r

49. 0. 4. 108 Runes Nest Surveyed 11 Dec^r 1738 for Tho^o
Runes Thomas Runes Depts^r

21. 0. 2. 07 Addition to Voluntary Work
Surveyed 1. June 1738 for Thomas Sully
Henry Sully Depts^r

100 0. 2. 0 Meverel Loch from In^o Edwards
Surveyed into In^o Edwards Discovery 15 June 1757

Thomas Matthews from In^o Bean 22 Sep^r 1752

94 0. 0. 0 William Wells from In^o Cole 29 Oct^r 1765

Samuel Le from In^o Sully 13 Jan^r 1758

Acres Rent

155 1/2 0. 3. 1 1/2 Part of Retirement and
Swanns Adventure originally
Called Retirement Dec. 1738 to Aug 1, 58 for James
Swann. Post 63 1/2 James Swann
42 Hezekiah Swann

28 1/2 0. 2. 10 What care J. Surveys 21 April 1740 for
Thomas Mellman & Sa. Miles Post 22

93 1/2 0. 3. 9 Johns Content Surveys 17 June 1738
for Rob. Kenby & Rob. Kenby Post 12

37 0. 1. 6 Squires Purchase Surveys 7 Jan 1729
1729 for John Squires patented to Benjamin Williams
16 of Dec 1740 Benjamin William Post 12

70 0. 3. 0 1/2 Arabia Surveys 21 December 1724 for
James Wood & James Wood Post 12

64 0. 1. 3 1/2 Resurv. into Swanns Adventure with addition

76 0. 3. 0 1/2 Masell Woods from Sa. Wood 23 June 1764

34.0.0.2

Vorriess's Field lying on the side
of George's Creek Surveyed August 1770 for Clement
Vorriess. Clement Vorriess Deft^r

46.0.3.107

Valentines Grove Surveyed & Subdivided
1739 for Tho. Moore. Thomas Moore Deft^r

332.0.13.37

The Remainder of Cha. Lott
Originally called Cha. Lott Surveyed for Samuel
Beach. Surphur Springs Dorothy Beach, and
Mary Burge, and the other parties mentioned
Deft^r 1669. In Burroughes, 1669. H. Cartwright

68.0.2.9

Greenwells Marsh Surveyed for
Rob. Greenwell 26 August 1744
Deft^r 24. Rob. Greenwell 19 Thomas Newton

147.0.5.11

Heards Hardship originally called (containing 400 acres)
Surveyed 4 Sep. 1736 for In Heards
James Heards Deft^r

84.0.2.2

Wiltman's Venture Surveyed 22 Nov^r
1742 for Cornelius Wiltman, beginning at a red oak
marked with 6. Not but standing on an Jug Pinwood
and on the Eastward side of a Branch
Cornelius Wiltman Deft^r

147.0.5.11

Sam. Heard from In. Boyde Heards and Sub Heards 22nd
Nov. 1768

Acres 61. 0. 2. 5 1/2

81
York by Chancel Surveyed 6th March
1741 for Charles Ganyett beginning at a small
White Oak marked with 6 Notches standing on the
Side of a Hill on the West Side of a small Branch
Prof^r Charles Ganyett Esq^r Prop^r

34 0. 1. 1 1/2

Addition to Salters Hall Surveyed
4th March 1741 for William Jones beginning at a white Oak
the ending boundary of the Land called Salters Hall
William Jones Prop^r

36. 0. 1. 5 1/2


Gillers Tolly Surveyed 1st Oct^r 1740
for Absalom Jernison beginning at a white Oak
Marked with 3 Notches stand near the Head of a
small Branch Absalom Jernison Prop^r

207 0. 8. 3 1/2

Spaldings Adventure Surveyed 20th
August 1740 for Thomas Spalding beginning at
a black Oak marked with 6 Notches standing
on the Top of an Hill or Knoll
Thomas Spalding Prop^r

66. 0. 2. 8

Howdens Discovery Surveyed 29th
March 1742 for Edwards Howden beginning at a
Red Oak marked with 6 Notches standing in a plain at
or near the place where the two Angles of the Land
called the Farm and Tavern meet
Edwards Howden Prop^r



Acres Rent

208 0.4.2

85
Thompson's Expense Surveyed 2

April 1742 for Sebastian Thompson beginning his part of a Tract of Land called Yiddling and Yiddlingbury. surveyed and tracted into one entire Tract beginning at a mark on the 1st side of a hill at the foot of an Hill in a Branch Community known by the Name of Thompson's Branch at the Head of the

Sebastian Thomas Deft

36 0.3.7 1/2

Marks Adventure

Surveyed 13th May 1734 for Mark Thomas beginning at a White Oak Tree standing on the North Side of Herbert's Thomas's Spring Branch

Mark Thomas's Deft

69 0.2.9 1/2

Hammett's Chanc Surveyed 17th Dec^r 1741 for Rob^t Hammett beginning at an ancient

branded White Oak standing on the West Side of a Branch called Bears Branch

Robert Hammett Deft

74 0.2.2

Sledge Barren Surveyed 12th March 1741 for Joseph Walton beginning at a small Black Oak

Marked with a Soldiers standing at the Head of one of the Branches of the North West Branch of Choptank

James Walton Deft

36 0.1.10

James Manning from W. Earl Thom. 31. Dec. 1765

15 0.0.7 1/2

Phillip Bradley from J^r & J^r Manning 27th Dec. 1767

36 0.3.7 1/2

J^r Manning from James Manning 1st Dec. 1768 Deft

75 - 0. 2. c
 Edwards. *Wichold* Surveyed
 20th Janu 1715 for Jas. Hill being a Tract of Land
 of Callis Edwards *Wichold* 50. by him patented beginning
 at a pine Tree bounded Standing at the Head of a
 Hole called *Lee's* Patented 27th Nov. 1712 to
 David Hill *William Hill* Proprietor

213. - 0. 4. 0 1/2
 Baileys. *Tortum* Surveyed 2^d
 April 1742 for James Bailey being his part of two
 tracts of Land the one called *Quitting* 200. the other
Yicklingbury 100. Surveyed lands reduced into one entire
 Tract beginning at a small White Oak marked with 6
 Notches Standing on the Side of an Hill at the tent of 1/2 3/4
 Dops. 100. Clem. Stafford 45. *Rich. S. Pappan*

221. - 0. 8. 10 1/2
 Spring. *Blesson* Surveyed 24th Aug^t
 1741 for William Cunningham being a Tract of Land called
 the *Spring* Surveyed. Beginning at a White Oak marked
 with 6 Notches. Standing in a Valley on the South Side
 of *Mathew* *Twiss* *Point* *Survey* *Patented* *1737*

227. - 0. 1. 10
 Addition to *Triple* *Grance*
 Surveyed for James Smith 26th April 1741 being on the
 South Side of a Tract of Land called *Crabstons* Oak
 which stands near the Green Line of the Land called
 the *Pine* Land *James Smith* Proprietor

220. - 0. 6. 10
 Hugh *Keppelle* from *Peter Augustus* 2nd Aug^t 1766

Acres Rent

27

189 0 1 11

Lock Venture Surveyed for ^{Wm} Lock
4th January 1751. Lying on the Westmost Side of the
South West Side of the South West Branch of Front Creek
beginning at a Natural Pine marked with 6 notches, standing
on the North Side of a small Branch
William Lock Surveyor

152 0 1 1

Gelton Great Survey for Cornelius
William 12th May 1753 beginning at a small black
Oak marked with 6 notches, standing near the Head
of a small Branch, that falls into the main Branch of
Brotham's Bay
Cornelius Melman Surveyor

33 0 1 4

Inclusion Survey for Geo. Asquith 13th
Sep 1752 beginning at a White Oak marked with 6
notches, standing on
Geo. Asquith Surveyor

14 0 0 5

Thomas and Geo in Co^{rs}
Survey for Tho. & Geo. Asquith 13th Sep 1752
Lying on the Eastmost Side of Blue Stone Run
beginning at a Spanish Oak marked with 6 notches
George Asquith Surveyor

Acres Rent

80

69 a. 2. 9/2

Doe Park Surveyed for Hurton Edwards
8 March 1743, beginning at a Red Oak the beginning
Boundary of the Lands of John Edwards called Doe
Park see Hurton Edwards Deed

13 1/2 a. 9. 1/2

Harward Part of a Tract of Land
Originally called Thorpe, surveyed for and delineated by
Geo. Hallow Esq. 31 July 1741, beginning at a
Burr Tree Marked with 6 Notches
Geo. Hallow Deed

113 1/2 a. 8. 6/4

Thomas and Henry Surveyed
for Thomas Redde 20th July 1743, beginning at a poplar
Tree marked with 9 notches standing on the Side of a Hill
on the North West Side of a Road that leads from John
Mile to the Mill on Sherburne. Tho. Redde Deed

36 a. 1. 5/2

Winifreds Chancel Surveyed for
Winifred Hopson 13th Sep. 1742, beginning at a Spanish
Oak marked with 8 Notches, standing on the side of
a Hill, on the South Side of Blue Stone Branch
see Winifred Hopson Deed

69 a. 0. 2. 9/2 Thomas Redde from Hurton Edwards... 3 April 1761
69 a. 0. 2. 9/2 Maxwell Loch from Hurton Edwards... 18 Feb. 1763

200 a. 8. 0 In. J. Redde Jun. from Tho. Redde... 14 July 1760
113 1/2 a. 4. 6/4 On Issue into Miles

104^h c. 4. 2^h Wild Catt. Neck Survey for S. J. et al.
Comm^d 1st May 1741. beginning at a white Oak
Marked with 8 Notches, standing on a Hill on the East
Side of the Northern Branch of St. Marys Branch
J. Hammond Surveyor

127^h c. 5. 1^h Woodstock Survey for Stephen Meacham
the 24th of July 1743. beginning at a white Oak marked
with 6 notches, standing on the West Side of a small
Branch that falls into Blue Stone Branch
J. Peter Chesley Surveyor

136 c. 4. 5^h Meadens Toll Survey for Mr. Jones
10 March 1730 beginning at a Scrubby White Oak
Tree, near bounds marked with 7 Notches, standing near
the Head of a Branch called Indlers Branch
Thos. J. et al. Surveyor

70 c. 2. 10 Foxes Range Survey for Richard
Clercy 28 April 1743 beginning at an ancient bound
White Oak standing on the West Side of a small Branch
called the Holly Branch
William Jenkins Surveyor

14. a. 0. 7 Henry Jenkins from J^o Ab^l Clarke 26 Aug^o 1762
70. c. 2. 10 Jonathan Able from Aaron Able 31 Octo. 1765

3.44 0.13.9 1/2

Woods Inclosure surveyed for Joseph Woods 6. Jan. 1742 Originally called Brothers Woods 50 of land beginning at a stake post erected on the North side of the Road that leads from All Saints Church to Cudwells in the County of York

109 1/2 0.16.1 1/2

Baptists Hope Originally called by Humphreys 200. surveyed for Thomas Graves 11. Sep. 1723 beginning at an eminent boundary oak being the first boundary tree of the Original Tract of 1000 Acres Thomas Graves 133. Gilbert Ireland 100. Richard Napier 50. Gilbert Ireland

130 0.5.2 1/2

Darbyshire surveyed for Isaac Shemwell 4. July 1744 beginning at a stake on the side of a Hill on the North side of a small Stream that falls into the main Branch of the River near Shemwell Yorkshire

119 0.1.11 1/2

Higgs's Purchase surveyed for John Higgs 15. Dec. 1742 beginning at a Stake tree marked with 6 Notches standing on the Eastmost side of the North West Branch of the River John Higgs York

70 0.2.10

Sh. P. add from In. Baptist Graves 10. Aug. 1764

119 0.2

To Luke from In. Higgs 25. June 1757

33 0.1.5

John Edwards from In. Luke 5. Aug. 1766
Cornelius Barber from In. Edwards & Wife 23. April 1767

Acres Sent

17 1/2 0. 0. 8 1/2

Stickery Hall Survey for Robert
Comitt 4th Jan 1744 beginning at a white Oak
Marked with 3 notches standing on the West side of
Side of Dixson's plantation Robert Comitt

25 0. 0. 1 0 1/4

Mattingslys Lane Survey for
Edward Mattingsly 15th Dec 1744 beginning at a
bounded White Oak the third boundary of the Land called
Great St Thomas see Thom. Mattingsly Paper

108 0. 0. 0. 0

Swells Discovery Survey for
Nicholas Lewis Swells 6th May 1743 beginning at a
White Oak marked with 6 notches standing on a plain
at the end of the South end by East line of the Land called
Addition see Nicholas Lewis Swells Paper

25 0. 0. 1 0

Bradys Hill Survey for John
Brady 9th May 1744 beginning at a white Oak
Marked with 3 notches standing at the end of the
East line of the Land of Joseph Harco see
see In. Brady Paper

200 0. 0. 4 0

Covent Garden Part of a Tract of Land
called lands 200. surveyed for Phillip
Key 19th Sept 1744 beginning at a locust post
erected on the north most side of Nicomoc near
the Brink thereupon Phillip Key Paper

Area East
252 0. 10. 1

Muggs Adventure

Originally called Ballakoyting 300. ac. etc. and
resurveyed for the Garrison 20. Sept 1758. beginning
at a bar post on the at sphere where stood abandoned
Oak. the original beginning of the said Land patented
to William Williams 24. March 1744
Post. 200. Benjamin Williams 52. William Jones

1539 3. 1. 7

Workington Park

originally called
Workington cont. 650. resurveyed for Thomas Keeler
19. April 1744. beginning at a small White Oak on
Septen. standing on the south side leading from the
the Cook Springs to pasture the said Keeler Post

21 0 0 10 1/2

Herberts Swamp

Surveyed for
Matthew Herbert 23. April 1744. beginning at a
small Post on the Western side of the North
East Branch of Choptank. J. Thompson Post

128 0 5 1/2

Bellwoods Grove

Surveyed for Samuel
Bellwoods 29. Sep 1742. beginning at an ancient
boarded white Oak standing in a Valley of low ground
belonging to the Province of Maryland
Samuel Bellwood Post

200

Resurveyed into William Addition to Muggs Adventure

400 0. 16. Adjudged by the Provincial Court to lie in Back land
207 0. 8. 3 Adjudged by D. to lie in settlements adventure
1539 3. 1. 7 Thomas Attaway drawn from Thomas Keeler 3 Nov. 1762
212 0. 8. 6 Resurveyed into Wales.

100.0.4.

Insteads Addition surveyed for
Honey Spink the 11th of May 1722. Beginning at a bounded
White Oak standing on the South East side of Spink house
It is a bounded lot of said Spink's land called
Insteads in Shirecliff 1722

104.0.4.7

Yarnton Dean surveyed for Jos.
17th March 1744: beginning at a bounded Pine Mark,
With 9 Notches. Standing on a Ridge on the Northern side
Side of a Road that Leads from Cool Springs to Hopkiss
and near the End of the South Line of the Land of Isaac
Mumfords. Hurton Edwards Deft.

73.2.11¹/₂

Hazard surveyed for William Morgan
the 26th of August 1755. Beginning at a white Oak marked
with six notches standing at the head of a Bite or Cove
of one of the Branches of the Governors Creek it being the
Originally Beginning Boundary of the Land called
Jones's Fortune. William Morgan Deft.

56.2.3.

Clockers Fancy surveyed for
Daniel Clocker the 18th Feb^r 1752 Beginning at a Bounded
White Oak marked with 6 Notches standing by the side
of a small Gull or Cove at the North of St Andrews Creek
Elizabeth Clocker Deft.

No Patent or yds found
Joseph Mofely from Henry Shirecliff 12th Aug. 1760

40.0.1.7. In Morning from James Manning 4 May 1768 Deft

72.2.11. Ann & Mathias Jones from Sarah Morgan 26th March 1761

94.
Acres. Rent.
133 50. 5 1/2

Roseland with Addition

Originally called Roseland containing 50 Acres & balance 50.
Resurveyed for Thomas Reader of Mass^t 1744 Beginning at a
Spanish Oak marked with notches standing on the Top of a hill
near the head of a Stream known by the name of the white
Meadow at or near the Place where the Original Beginning
Boundary of Roseland did stand.

Thomas Reader Esq^r

13..... 6 1/2

Bragbourns Island

Surveyed for John Chesley 30 July 1745. Beginning at an
Ancient Bounded Red Oak standing on a Point on the south
side on Indian Creek it being the Beginning Boundary
of a Tract of land Bragbourns

John Chesley Esq^r

278..... 9 1/2

Small Hopes with addⁿ

Composed of the following Two Tracts Viz^t Newington 100 acs
& Small Hope 90 Resurveyed for James Thompson Jun^r
the 2^d October 1743 Beginning at a white Oak marked with
7 Notches standing on a small Knoll at the Foot of a
Hill on the East side of a Marsh by a small Gully &
near a Red Oak marked with 12 Notches & 20 Pines
Distance from the Door of the House of the said
Thompson in a line South forty Degrees six Pines.

Esq^r 178 James Thompson of Alexander Torreyson
50 Thomas Yates 50 John Adams 50 Benjamin Redman

50

2

400 Tenwiche Jun^r from Patrick Lorty & Wife 2 May 1760

05.
Acres Rent.

1096 Li. 17. 10 1/2

America Felix Secundus

Composed of the following Tracts; Vizt. 1st Friendsgoodwill
512 Acres. 1st Marshes Slope 100. 1st St. Lawrence, att. Bartons
Chert & Dominick 163 Acres Part Range Field 142. 4 Long
Lane 110 Resurveyed for Abraham Barnes 2^d of March 1754.
Beginning at a bound white Oak (continently Bounded)
Standing on the Edge of a Bank on the Westmost side
of St. Lawrence Run & to the Northmost of a main Road
that leads from Saint Mary's County Court house to
St. Mary's near the said Road.

Cot. Abraham Barnes *Coj.*

17 1/2 8 3/4

Cragbons Marsh

Surveyed for John Chesley 11th March 1745. Begining
at an ancient Bounded Red Oak Standing on the side
of a Hill near the Marsh it being a Principal Bounded
of a Parcel of Land called Fishing Place & a Bounded
of the Land called the Orphans Gift

John Chesley *Coj.*

25 1

Tower Hill

Originally taken up by
Christopher Carnall Cesteated by and Resurveyed
for the Reverend Mr. Lawrence Debut 29th March 1730.
Beginning at a Sweet Gum Tree marked with 6 Nails

John Allaway Clark *Coj.*

100. 2 Abraham Barnes from John Peake 3^d October 1758.
63. 1 1/2 3 Richard Fenwick from Abraham Barnes 23^d March 1759.

96.
Acres Rent
31 1/4 ... 1. 3 1/4

All that's left surveyed for
Clement Spink the 30th July 1744. Beginning at a white
Oak marked with six notches standing in a Fork of a
Branch of Grindish Creek. —
Clement Spink Co^{ps}

106 ... 4. 3 ... Fox Grape Barren

Originally called *Harvey Torred* 100 Acres Carl Cook's
by & surveyed for Charles King 28th July 1720. Beginning
at a white Oak marked with eight notches stand^g
on a Plain near St. Mary's main Road side between
the S. main Road & a small Path called Matthew
Lewis's Mill Path. Pat^d to Abraham Barner 31st of
March 1746.
John Buchanan Co^{ps}

16^{3/4} ... 2 ... 8 1/2

Joshua's Plain surveyed for
Thomas Graves 7th July 1743 Beginning at a Gum
antiently marked it being the Westernmost Corner
Boundary of a Tract of Land called the Youngmans
Venture. —
William McWilliams Co^{ps}

10 ... 5 Huckleberry Lane

Surveyed for Matthew Duff 18th Nov^r 1745. Beginning
at a Round Locust Post on a Plain near the Land
of Ignatious Greenwell. —
James Roach Co^{ps} 7

97.
Acres Rent

119. 50. 4. 9 1/2

T.B. surveyed for Charles King 30 January 1710.

Beginning at a Round Spanish Oak standing on a Knot
on the South side of the Town Road. Patented to George
Dafforn 4th March Dafforn 20. of June 1715.

Thomas Swann Esq.

1 1/4

Jones his Lane surveyed for

William Jones 20. January 1715. Beginning at a
Round Red Oak standing by a Pit or Cove called
Capeys Pit; the said Red Oak being the Begin.
Boundary of the Land called Addition to Staters Hall

William Jones Esq.

46. 1. 10.

Tippitts Purchase

surveyed for John Tippett 5 Jan. 1714. Begin.
at a Round white Oak standing on the Brow of
a Hill it being a Boundary of the Land of Vincent
Taylors at 10 1/2 Acres

John Tippett Esq.

98.
Acres Rent

121 1/2 £0. 4. 10 3/4

Edengborough with Addition

Originally called Edengborough 167 Acres Resurveyed for
Capt. Gilbert Ireland 30. of April 1746 Beginning at a
Cedar Post standing on the East side of the main Fresh
Run of St. Clements Bay heretofore erected as a
Boundary for the Beginning of the Land of Nicholas
Mills & also the Begin^g Boundary with the Land called
Edengborough — Gilbert Ireland Capt.

35 1/2 1. 5 1/4

Johns his Conveniency

Surveyed for William Jones 20 January 1745 Beginning at a
Cedar Post erected on a Plain in a line of Clear Ground and
in the North West line of the Land called Satter Hall.
On the North line of the Land Ballakuston —
William Jones Capt.

52 2. 1.

Addition to Hopewell Adventure. Originally called

the Pipe Part: 15 Acres Echeat by & Resurveyed for
Hugh Hopewell 30 Sep^r 1746 Beginning at an
Ancient bounded white Oak standing near the Head
of a Small Branch Issuing out of the Main Branch
of St. Nicholas Creek (also) St. Michaels Creek —

Hugh Hopewell Capt.

Dennis Burn from William Jones 24. June 1758

99 Acres. Rent
182. 50. 7. 3 1/2

William's Torture

Originally called Banfield Wood 150 Acres. Enclosed by
the survey for Benjamin Williams 5 August 1715. Beginning
at a Bound Cedar Tree on the River whose formalities
stood a Bound Oak the Original beginning Tree of
Banfield Wood Patented to John Driscoll 18. March 1746
Cops; 32 John Driscoll 80 John Driscoll by the name of
Harrison's Rest 70 Thomas Dossin by the same Name

220
13. 1. 10.

Fishing Point

Surveyed for
Nicholas Lewis Sewall the 23. of April 1745. Beginning
at a white Oak stand on the Bank of Calverton River
It being the Beginning Boundary of Mattapaney Sewalls
Manor
Nicholas Lewis Sewall Cops;

37 1/2 11

Batchellors Hopewell Retified.

Originally called Batchellors
Hopewell 200 Acres Resurveyed for John Wiseman
the 3 of August 1744 beginning at a small Locust
Tree marked with 6 Notches standing on a Point on the
West side of Mattapaney Creek near the Place where the
Original beginning Tree stood
Elizabeth Wiseman Cops;

13 1. 9.

Addition to white acre.

Surveyed for Matthew Ciffell 25. August 1746. Begining
at a marked Sassafras Tree standing in a small Branch
Patented to Thomas Ciffell 14. Feb. 1740.
Cops; 18 Thomas Ciffell 25 John Bould.

182. 7. 3 1/2 Thomas Bisco from John Bisco 28 April 1757.

106 4. 3. Hopewell Addams from John Wiseman 12 January 1759.

12 1/2 6. James Ciffell from Susanah Bould 22 May 1753.

100
Acres Rent
88. £0.3.6 1/2

Cissell's Venture

Surveyed for James Cissell the 22^d January 1744.
Beginning at a Red Oak Patented 18th March 1746.
James Cissell Esq.

62. 2. 6.

The Inclosure

Surveyed for
Abraham Tennison 27th May 1748. Beginning at a
Round white Oak Pat. 27th May 1748.
Abraham Tennison Esq.

55. 2. 2 1/2

Walnut Point

Surveyed
for King Williams 15th Jan. 1747. Beginning at a
Locust Post on the south side of a small Branch
in the Edge of an Oldfield called Aubers Field
Patented 15th Jan. 1747.
Esq. Col. Abraham Berney

276. 11. 0 1/2

Wheatley's Meadow

Originally is call 110 Acres Resurveyed for John
Wheatley 26. Sept. 1745. Beginning at a Red
Oak marked with 6 notches standing on the
Western Branch of St. Georges River at the
Mouth of a Meadow Patented 29. Sept. 1747.
Esq. 123 Ignatious Greenwell.
153 Mary Wheatley.

50. 2. . . .

Mathias Nottingham from Ignatious Greenwell & Wife 22^d Nov. 1759.

Esq. Tennison from Abraham Tennison 2 June 1763.

5. 2 1/2 Clement Norris from James Wheatley 4th Nov. 1756.
173. 11. Ignatious Greenwell from James Wheatley's Nov. 1756.

101 Acres
123 So. L. 11 1/2

Chances Conclusion with Amendment

Originally called Chances Conclusion of Acres Resurveyed for Thomas Manly 18th December 1747. Beginning at a Beech Tree Standing in a Branch Cal^d 18th December 1747. Page 9th Richard Fenwick 26 Rich^d Fenwick

19 1/2 9 3/4

The Small Addition

Surveyed for Edward Parsons 30th May 1748. Beginning at a Red Oak now marked with six notches Standing on the North Side of a Branch of St. Andrews Creek Cal^d 30th May 1748.

Edward Parsons Page 5th

257 9 11

Crofts rectified

Composed of the Two following Tracts Viz. The Crofts 252 Acres & Additional Fragment 2A. Resurveyed for Jo^hn Guayther 21st January 1745. Beginning at a Cedar Post erected at the head of a Bite or Cove opening out of St. James Creek commonly known by the Name of Courneys Bite. Patented the 5th December 1732. Page 14th John Guayther 100 John Fenwick

123 L. 11. Richard Fenwick from Thomas Manly 27th Nov. 1752.

102
Acres Rent
89 £0 3. 7.

Fox Den Surveyed for Benjamin Williams
the 1st May 1749 Beginning at a Bound Red Oak standing
on the side of a Hill on the Southern most side of a Branch called
Peper Hogben Branch Cal. the 1st May 1749.
Benjamin Williams Cap^t.

476..... 19. 0 1/2

Heards Security

Originally called St. Lawrence's Inclosure 1746 Part
resurveyed by a Resurvey for Matthew Hoard 9th Sept. 1748.
Beginning at a Cedar Post erected on a Plain.
Cap^t. 53 John Hoard. 40 Mark Parbo. 169 Matthew Hoard
91 William Peape 70 Thomas Yates. 24 John Parbo.

131..... 5. 3.

The two Friends Surveyed
for James Hoard 28th of May 1747 Beginning at a
Red Oak now marked with nine Notches standing
on the North side of a Branch that falls into Calverts
Branch Patented 28th February 1749.
James Hoard Cap^t.

Thomas took from John Atkⁿ Clarke 6 August 1762.

39..... 1. 7.
70..... 3. 11.
70..... 3. 11.

Resurveyed into Lords Inclosure. 4th March 1753.
Dennel Parbo from Matthew Hoard 7th March 1753.
Thomas Yates from Dennel Parbo 29th Nov. 1753.
Thomas Redden from John Hoall 9 June 1763.

103.
Acres Rent
259 10 1/2

Triple Defence Retified

Originally called Triple Defence 206 Acres; Resurveyed
for James Smith 28 August 1744 Beginning at a Bound
White Oak standing near or at the Head of a Creek —
commonly called Fortons Creek
James Smith Esq.

157 6 3/2

Calwoods Expence

Originally called Willisons Channel 210 Acre Resurveyed
for Stephen Calwood & Eleanor his wife 13 April 1749.
Beginning at an ancient Bounded Gum Tree a Boundary
of Choptics Manor stand at the Mouth of a small
Branch that falls into the main North West Branch
of Choptics Bay
Stephen Calwood Esq.

54 2 2

Joseph's Venture

Surveyed for Joseph Stevens 21 May 1750 Begin^g
at a Red Oak the Beginning Boundary of a Parcel
of Land Belonging to John Hooper standing on
the South side of a small Branch that falls
into the main North East Branch of Choptics Bay
Patented 21 of May 1750.

Joseph Stevens Esq.

206 8 3

Robt. Clarke from James Smith December the 9. 1766.
James Smith from John Rogers Deed leading case of
Recovery Investing the grantee with an Estate in Fee October 22. 1766
Robt. Clarke from James Smith Sept. 22. 1768.

20 1 5

103.
Acres Rent
259 20. 10. 1/2

Triple Defence Retified

Originally called Triple Defence 206 Acres; Resurveyed
for James Smith 28. August 1744 Beginning at a Bound
White Oak standing near or at the Head of a Creek —
commonly called Fortons Creek
James Smith Esq.

157. . . . 6. 3 1/2

Cawoods Expence

Originally called Willisons Channel 210 Acre Resurveyed
for Stephen Cawood & Eleanor his wife 13. April 1749.
Beginning at an ancient Bounded Gum Tree a Boundary
of Choptics Manor stand at the Mouth of a small
Branch that falls into the main North West Branch
of Choptics Bay —
Stephen Cawood Esq.

57. 2. 2.

Joseph's Venture

Surveyed for Joseph Stevens 21. May 1750 Beginning
at a Red Oak the Beginning Boundary of a Parcel
of Land Belonging to John Hooper standing on
the South side of a small Branch that falls
into the main North East Branch of Choptics Bay
Patented 21. of May 1750.

Joseph Stevens Esq.

206. . . . 8. 3.

Robt. Clarke from James Smith December the 9. 1766. —
James Smith from John Rogers Indislinguans of
Recovery Investing the grantee with an Estate in Fee October 22. 1766
Robt. Clarke from James Smith Sept. 22. 1768. —

20 1. 5.

104. Rent

380 1/2 @ 15.2 1/2

Wheatley's Content with Addition

Originally called Wheatley's Content. 297 Resurveyed for Thomas Wheatley 2^d Jan^y 1758. lying in the said County adjoining to the lands called Heards Choice & Heards Hardship Beginning at a marked white Oak sapling standing in a Branch called Germans Branch which falls into Salverts Branch Pat^d 30th Sept^r 1750.

69 Luke Norris 66 Francis Wheatley

36. 15 1/2

Wards Addition

Surveyed 16th Feb^r 1713. for William Ward lying Partly in St. Marys County Beginning at a Bounded Red Oak standing near the Head of a small Branch of Oless Fresh Pat^d 10th of December 1714.

William Hammon Pat^d

64. 2.7
46. 1.10 1/2
80. 3.2 1/2

Resurveyed in Wheatley's Pains
Francis Wheatley from Thomas Wheatley 1st December 1756
Hugh Hopewell from James Greenwell 15th April 1760.
St. Andrews Parish from Thomas Wheatley October 22^d 1765.

105
Acres Rent
100 L¹¹ - 4

Wards Defence surveyed ^{the} 30th Sept.
1714 for Benjamin Ward Beginning at a Bounded
white Oak standing on a Point Pat^d the 10th Decem^r. 1714
Leah Ward Esq^r

34.12.....1.43¹/₂

Gristers View surveyed for
Benjamin Gristley ^{the} 15th March 1759 Beginning at
an ancient Bounded white Oak standing on the
West side of a small Branch Calented 13th Nov^r.
1752.
Benjamin Gristley Esq^r

102.....5.1

Shanks Run surveyed
for Robt. Shanks the 31st March 1716 Beginning at a
Bound Spanish Oak standing on the south side of the
nine Mile Run near Roaches Discovery Pat^d to Thomas
Shanks 13. November 1752
Clement Hayden

102.....5.1

William Hayden Esq^r from Baril Hayden Sept. 27. 1767

106 Acres Rent

115 1/2 £0. 4. 7 3/4

Dixons Adventure

Originally called Haydens fees. 100 Acres Part thereof resurveyed
by & Resurveyed for James Dixon 13 August 1750.
Beginning at a white Oak Post standing in a Plain
at 16. September 1752.
James Dixon Esq^r

324 12. 11 1/2

Free Stone Point

Surveyed for William Watson & Thomas Love 5 March
1687. Beginning at a bound Beech standing in the
East South East Line of Weston. Pat^d 12 June 1688
Cape; 17 1/2 George Dent. 50 John Buckman
100 John Dent

50 2 John Dent from Peter Dent 6 December 1760.
50 2 James Chappellier from John Baptist Buckman 19 Nov^r 1762

107
Acres Rent.

23. 20. 0. 11 1/2 **Shrubby Thicket** Surveyed
15 June 1720. for John Abell Beginning at a Bound
Shrubby Black Oak near the Head of a Branch called
Loves Branch. — Samuel Abell Cofe;

58. 2. 4. **Heards Addition**
Surveyed for James Heard 19. July 1750. Beginning
at a white Oak Pat. 10. August 1753. — James Heard Cofe;

153. 6. 1 1/2 **Goodyielding with Add.**
Originally called Good Yielding 86 Acres Resurveyed for
John Harbart 26. of March 1752. Beginning at a Bound
Scheard Tree Patented the 10. of August 1753. — John Harbart Cofe;

81. 3. 3. **The Town Support** Surveyed
for Darby Morris 15 Nov. 1748 Beginning at a Bound
Red Oak Pat. to David Downie the 11. August 1753. — David Downie Cofe;

50. 2. **Middle Ground**
Surveyed for Richard Gardener 27 October 1750 Begin at a
Bound Oak Pat. 16 August 1753. — Richard Gardener Cofe;

222. 8. 11. **White Acre** Originally so called
150 Acres escheat by & Resurveyed for Peter Brown
the 1. February 1752 Beginning at a Post standing
on the south side of a fresh Run. Pat. the 17. October
1753. — Peter Brown Cofe;

No Patent as yet found.

153. 6. 1 1/2 Elisha & William Herbert from John Herbert 3 Oct. 1760.
186 1/2. 5. 6. Peter Moran from Elisha & William Herbert 8. March 1760.

108. Rent
Acres. 65. £0.2. 7/2

Archies Hills surveyed for
John Oliver 25 July 1751 Beginning at a Bound white Oak
marked with six notches Pat. 1st May 1752.
John Oliver Cofo.

729... 1st 9th 2.

Spaldings Adventure
Originally called Burchs Thanger 66 1/2 Acres Escheated
by the Province for Clement Spalding 13th Dec^r 1751 Beginning
at a Post standing on the River Pat. 22nd of December 1752.

50 1/2... 2

Taylor's Platines surveyed for
Henry Taylor 19th of December 1750. Beginning at a
Bound white Oak sapling on a plain Pat. 10th May 1752.
Henry Taylor Cofo.

138... 5-6 1/2

Kelly's Luck surveyed for
John Kelly 16 Feb^r 1752. Beginning at a Bound
Red Oak standing at the head of a small Branch
Pat. 10th May 1752. — John Kelly Cofo.

19... 9 1/2

How's Fortune surveyed for
Henry How 2nd Feb^r 1751. Beginning at a Bound
White Oak Pat. 10th August 1753.
Henry How Cofo.

22... 11

Taylor's Lott surveyed for William
Taylor 16th of May 1752. Beginning at a Bound Red
Oak Pat. 10th of August 1753.
William Taylor Cofo.

729... 1st 9th 2

By Judgment of the Provincial Court adjudged not to be
Escheate. — This Tract is held by the Original Grant
Patent Vacated.

19... 9 1/2 Joseph Barnard How & John B. How from Henry How 1st Aug^r 1763.
19... 9 1/2 Henry How from Elizabeth Ann & Lydia How 1st Aug^r 1763.
19... 9 1/2 Elizabeth Ann & Lydia How from Henry How 1st Aug^r 1763.

109 Acres Rent
190 £0.19.9 1/2

Tountney's Oversight

Rectified 219 Acres Originally called
Tountney's Oversight Resurveyed for James Smith 20th June
1750. Beginning at a marked Pine Pat. 16. August 1753
James Smith Esq;

255 8.8

Ford's Inclosure

composed of the following
Tracts Viz 7 Acres Part of Wroughtfield 29 ft. of Greenhill 31 ft. of
Honover 50 Acres Part of J. Pikes hills 439 Acres ft. of Honover
Security Resurveyed for John Ford 23 July 1751. Began at a heap
of stones. Pat. 2. March 1754. — John Ford Esq;

21 10 1/2

Sothorons Supply

Surveyed for
Samuel Sothoron 23. of December 1750. Beginning at a
Bound Bush Pat. 10. of August 1753 — Samuel Sothoron Esq;

52 1. 8 1/2

How's Advance

Surveyed for
Henry How 10. May 1752. Beginning at a Bound Red
Oak Pat. 10. August 1753. — Henry How Esq;

102 7. 3 1/2

Kelly's Fortune

composed of the following
Tracts Viz 59 Acres Part of Toulis half Cheshire 119 called
Callierne Cuckealy & Resurveyed for John Kelly 15. March
1752 Beginning at a Bound white Oak Pat. 29. of October
1753 — John Kelly Esq;

55 2. 2 1/2

Tennickes Gain

Surveyed for
Richard Tennick 8. of April 1752 Beginning at a bound
Red Oak Pat. 11. March 1754. — Richard Tennick Esq;

21 10 1/2 Same Sothoron from Samuel Sothoron Dec. 2. 1769 / Devised

42 1. 8 1/2 Joseph Barnard How & John B. How from Henry How 12. Aug 1763
42 1. 8 1/2 Henry How from Elizabeth Ann & Lydia How 1. August 1763
42 1. 8 1/2 Elizabeth Ann & Lydia How from Henry How 1. August 1763

110
Acres Rent
251 10.10.0

Roaches Discovery with Addition

Originally called Roaches Discovery
150 Resurveyed for Elizabeth Hayden 10 April 1752 Beginning
at a Round Red Oak standing on the side of a hill. Pat. 14 March
1752. Elizabeth Hayden Esq;

140 5 1/2

Swan's Venture

Surveyed for Samuel Swann 25 March 1753 Beginning at a white Oak
Pat. 4 Dec. 1753. Samuel Swann Esq;

204 8 2

Wheatley's Plains

Composed of the following Tracts Viz. 40 Acres part of a
Tract of land called Bushland Plains. 64 Part of a Tract called
Wheatley's content with Addition. Resurveyed for Thomas
Wheatley 8 May 1755. Beginning at a white Oak sapling
Pat. 14 of August 1755. Th^o Wheatley Esq;

19 9 1/2

The Boggs

Surveyed for William Thomas
the 28 July 1755. Beginning at a Round Gum Pat. 28 July 1755.
William Thomas Esq;

10 5

Horrell's Meadow

Surveyed for John Horrell 8 July 1755. Beginning at a Round Post. Pat.
the 28 October 1755. John Horrell Esq;

100 2

Part of Snowhill Manor

Containing 100 Acres surveyed 23 Feb. 1639 for
Abell Snow James Taylor Esq;

Joseph Clark from William Thompson 5. October 1762.

St Andrews Parish from Thomas Wheatley October 22. 1765.

111 Acres Rent

300 L. 60

Ishmael's Right surveyed for the 5th of Oct, 1666 for Ishmael Wright back in the woods at Patuxent River, Cofs. 165 John Evans. 165 Sm Bellwood

100 4

Spinks Rest surveyed 1st of June 1742 for Henry Spink Beginning at a Red Oak now bounded with 12 notches. Pat. 20 April 1715
Crosk Fenwick Junr Cofs.

46 10 1/2

Stevens's Chance surveyed 15 Feb. 1728 for Benjamin Stevens
Joseph Stevens Junr. Cofs.

75 1 6

Tarnassus surveyed 31st of October 1600 for Thomas Legatt formerly surveyed for 200 Acres but now found to contain but 75.
Joseph Stevens Junr. Cofs.

65 2 1/2 Enoch Fenwick from Ignatious Parks 9th Nov. 1752
37 1/2 1 6 3/4 Bennitt Medley from William Greenwell 16th Nov. 1762

No Patent as yet found

112
Acres Rent.
150 L. 3. 0

St John's Surveyed th 26. January 1640 for
John Mansell; This is a Resurvey of a 100 Acres granted
to John Mansell in 1639 on the West side of Brittons
Bay; To 50 Acres Richard Millard 100 Thomas Moroz.

100..... 2

The Fox Surveyed th 15. March 1657 for
George Reynolds on the East side of Brittons Bay.
Leonard Payne Coys;

50..... 1

Salmon Surveyed for Stephen Salmon
the 26 January 1640. Matthias Stirlingham Coys;

62..... 2. 6

Webit Surveyed th 25 of April 1705 for
Gerard Slye Beginning at a Bound Tree of
Bushwood Lodge — George Slye Coys;

113
Acres Rent
150 L. 3. 0.

Formes Lodge Surveyed 16th Dec, 1665 for
Patrick Formes by Prices Branch Coys. 100 Abraham Barnes.
50 George Shilton.

100... 2...

Copt. Hall Surveyed for Peter
Roberts at a Bound Tree of Formby
Surveyed 3rd Feb. 1669. Coys. William Teguwar

42... 1. 0. 1/2

Gardiners Gore Surveyed 20th April
1715 for John Gardiner Beginning at a Bound Coplar
William Hall Coys.

31... 3. 1/2

Smoots Marsh Surveyed
30th Nov. 1737 for John Smoot
Thomas Crane Coys.

200... 0

Harts Delight Surveyed for
John Godard 12th Feb. 1685. Beginning at a Bound
White Oak near a Careel of Land called Newcastle
Cal^d 4th Feb. 1688.
Benedit Spalding Coys.

Thomas Ruder from John Baptist Spalding October 30th 1765.

11 1/2
Acres Road
27. 10. 1.

Pettits Addition Surveyed
for Thomas Pettit 16 December 1752. Beginning at a Marked Post.
Michael Lyon Esq;

20. 10.

The Addition Surveyed for the
Rev. Mr. Lawrence Debutts 23 Nov; 1757 Beginning
at a marked Dogwood Tree Pat; 23 Nov; 1757.
Barnaba Egan Esq;

100. 0.

The Backland Surveyed 17 April
1664 Beginning at a marked Red Oak Standing on the
South Side of a Branch Pat; to Baker Brooke 25 May 1664.
Richard Brooke Esq;

140. 5. 7 1/2

Westfield Beginning at a bound Chestnut
Standing on the side of a Path which goes from
the Manor House of Delabrook to Choptico
Patented to Baker Brooke 1. day of June 1685.
John Miles Esq;

195. 7. 9 1/2

Summer Seat Beginning at a
Bound Oak Standing on the South Side of a Path which
goes from the Manor House of Delabrook to Choptico
Patented to Baker Brooke 1 June 1685.
John Miles Esq;

Rent

The Rent of the following Lands is Reserved in grain

Acres

13^{1/2} 1/2
14 1/2

400... 80

Surveyed 27th of July 1651 for both best Fenwick
& more called as follows. 25 The Chappa Free Hold 10 William
Spicks 120 St. Ignace Creek. 255 St. Marys Freehold

100... 1

Blokers Marsh Surveyed 21st April
1657 for Daniel Blocker — Barnaby Egan Esq^r;

1500... 310

St Michaels Manor
Surveyed 13th August 1651 for Leonard Calvert Esq^r.
James Smith Esq^r;

900... 180

St Gabriels Manor Surveyed 13th August
1651 for Leonard Calvert Esq^r. — James Smith Esq^r;

100... 20

The Governors Field Surveyed
13th of August 1651 for Leonard Calvert Esq^r. —
William Spicks Esq^r;

600... 120

Trinity Manor Surveyed 13th August
1651 for Leonard Calvert Esq^r. —
James Smith Esq^r;

117.
Acres 5700
B. 6m
57
At Uthman

St. Jeromes Surveyed 15 January 1640.
for Capt. William Shirley it was by him Resurveyed 12 Sept. 1653.
& then found to contain 5700 Acres.
Cops: 200 John Somerville 5500 James Heath's heirs

3000... 600

St. James Manor 200 Acres &
St. Georges Island 1000 Surveyed 28 July 1641. for Capt. Wm. Shirley & Pat.
The Rev. James Aylmer Cops:

2000... 400

Cornwallis's Cross Surveyed
the 1. Sept. 1639 for Thomas Cornwallis.
Cops: 150 Isaac Parvill. 1000 Richard Barnhouse
Cops: William Hobb. 500 Thomas Bladen Esq.

2000... 400

St. Elizabeths Surveyed 1 Sept. 1639 for
Thomas Cornwallis. Cops: 43 James Stiles
1000 Rich. Barnhouse 500 John Sumner. 257 Thomas
Bladen Esq. 150 Thomas Manly.

1500... 15

Siney Point Surveyed 20 Aug. 1649.
Pat. 1649 the 20 of August for Ralph Beane. Bounding on
Potowmack River Cops: 750 Thomas Plumer Wainthrop
750 John Attaway Clark.

500... 5

Plumb Point or Greens Rest
Surveyed 7 April 1651 for Thomas Green Esq.
Cops: 162. John Lynch 300 Austin Lee Mafrey.

October 7. 1757 Pat. to Capt. Wm. Shirley & Ralph Crook. by the name
of St. Ignace Manor.

Wt.
80. 16.
200.
5.

Abraham Barnes from James Smith 10. August 1759.
Basil Bisse from James Smith 28. Nov. 1760.
Abraham Barnes from Mary & Margaret Truthall 9. July 1761.
Elizabeth Barnhouse from Francis & Rich. Karner 18 June 1763.
Mark Jarboe from Abraham Barnes 5 Jan. 1768.

Mark Jarboe from Abraham Barnes 5 Jan. 1768.

150
100
150.
100.

Allie Hillen from Th. Beane 8 Nov. 1750.
Robt Nugent from John Attaway Clarke 6. August 1762.
Nanon Hobb from Alexander Hillen October 29. 1765.
Jonathan Loughill from John Attaway Clarke Oct. 29. 1765.
Ignatius Wood from Th. Quither March 6. 1767.

Rich. Watts from William Black April 23. 1767.

Acres

300. 3

Smoot Surveyed 27th of June 1646 for
William Smoot Cal^d 12 June 1647.
Capt. 150 Tho. Plummer Waughop 50 Tho. Walter laid in back 1/2
100 William Quaker Cal^d in back 2/3

200. 2

Grapnell Surveyed 13 of July 1647 for James
Johnson on the West side of Poplar Hill Creek
Enoch Combs Capt.

200. 2

Poplar Hill Surveyed 28 March 1641 for
James Johnson & Resurveyed 28 May 1651.
John Atterbury Clarke

100. 1

Bloomsbury Surveyed 9 Sept 1652 for
John Wade Surgeon on the West side of Poplar Hill
John Black Capt.

300. 3

Wilderpole Surveyed 14 July 1653 for
James Johnson
Enoch Combs Capt.

100. 1

Knevett's Pt Arns Surveyed 1 July 1649
for William Styles at the Head of Knevett's Branch
in Britains Bay
Athanasius Nottingham Capt.

[Faint, illegible handwritten notes on the right page]

119
Acres Corn Wheat
100 1

Evans' Quarter surveyed ^{the} 15 March
1650 for William Evans & John Barber on the west side
of Britains Bay John Clark *Cojo*;

200 2

Piles' Wood Lane surveyed
22 September 1653 for John Piles on the East side Britains
Bay John Wiseman & Spainwell *Cojo*;

100 1

Shiertcliff surveyed ^{the} 25 of August 1653.
for John Shiertcliff at the Head of Clements Bay
John Norris *Cojo*;

200 2

Shiertcliff Patented 22 June 1662 to
John Shiertcliff John Norris *Cojo*;

150 1/2

Hoopers Neck surveyed ^{the} 6 Oct.
1650 for Hugh Hopewell & John White upon
Patuxent River at Wards Spring
Joseph Hopewell *Cojo*;

200 2

Gardiner's Neck surveyed
the 7 of August 1652 for Luke Gardiner near
the mouth of Patuxent River
Joseph Hopewell *Cojo*;

[Faint, illegible handwritten notes on the right page]

120.
Acres 6¹/₂ born. 1877.
1000. 10.

Resurrection Manor.
Surveyed 2^d of March 1650 for Tho. Cornwallace Esq;
on the North side of St. Nicholas Creek on Patuxent River
George Plater Esq;

190. 2.

Dunbarre Resurveyed 8th Dec^r 1715 for
John Mason Beginning at Oglesby's Spring at the Head of
Banks Branch. Ac^r 100 Joseph Egart 92 John Black.

600. 6.

Gilmots Hills Surveyed 17th March
1650 for John Manell & Pat^r to him. Resurveyed for
John Shutecliff on the West side Britains Bay
Ac^r 330 Clement Spink 75 Thomas Howard
100 Joseph Walker 95 James Thompasons heirs.

350. 3¹/₂.

Niccohandick Surveyed 19th of April
1650 for John Prichard in St. Georges Creek near
the Straights. Ac^r 225 William Kobb
125 Anthony Simms.

212. 2¹/₈. Henry Hudson Wathan from Fenwick Jan^y 12. 1767

125. 1¹/₂. 18th born

Rich^d Forrest from Anthony Simms 29 Aug^t 1759

121.
Acres 1¹/₂ born 4¹/₂
2000... 20.

Fenwick Manor Surveyed
the 24th April 1651 for Cuthbert Fenwick on the South side
Cattisland River on the West side of J. Cuthberts Creek
(Beak 2^d. or 4th Barrels of Corn)
80⁰ 175 Cuthbert Fenwick 175 James Heard
175 Enock Fenwick. 200 Mary Fenwick
200 Benjamin Fenwick. 175 William Heard.
400 George (Plats. 50 Leonard Green. 450 John Michel
(Thom's Farm))

100... 1.

Hogg Neck Surveyed the 16th May 1650.
for Owning James on Herring Creek.
James Bruce Lord Cofe;

344... 3¹/₂...

Stechcomb's Freehold
Originally so called Remanaged for the Rector
Pastors Messrs & Church Wardens of William & Mary
Parish 16. June 1751 Beginning at a Bend or
Hollow Place in the Branch of Herring Creek.
called Hodgers Bite Plat. 10. of Sept. 17th 1651
The Rev. Moses Tabbs

250... 2¹/₂...

Hunting Creek or
Hatton's Rest Surveyed
the 15th March 1651. for Thomas Hatton on the
East side of St. Georges River.
Thomas Hatton Combs Cofe;

92. 1¹/₂ born... William Heard from James Heard & Wife 25th July 1756

[Faint, illegible handwritten notes or sketches in the right-hand column]

122 ^{1/2} ~~13~~ ~~6~~ ~~11~~ ~~11~~
Acres
153 1

White Birch Freehold with Addition Originally

Called White Birch Freehold Resurveyed for William Morgan 16 April 1744 Beginning at a white Oak on the South Side of Trinity Creek; Pat: 5 December 1754. Cofs: 100 William Morgan
50 William Morgan Paid for in Money

150 1 1/2

Britains Bay

John Norris Cofs;

100 20

Pope's Freehold

Surveyed the 26. of February 1639 for Nathaniel Pope this is St Mary's City

William Hucks Cofs;

53 2 1/2 Paid in Money by William Morgan 4 December 1760
20 Francis Swales from William Morgan 6 December 1760

124. Acres Rent

370 1/2 14.10

Pine Lane Originally called Pine Lane

It contained 300 Acres Chestnut tree Surveyed for James Smith
28 Aug 1752 Beginning at a Post standing where the Original
Beginning Bounded Red Coat of the P. Land did stand, Pat. 29
Sept. 1756. to James Smith son of James) James Smith Esq;

65. 2.7 1/2

Watts his Hazard surveyed for

The Watts the 18 June 1742. Lying on a Branch of Horring
Creek. Pat. 21 Sept. 1756. Thomas Watts Esq;

52. 2.1.

Clarks Lott surveyed for Matthew

Clarke the 21 March 1753 Beginning at a Bounded Oak
standing on a Hill at the near the East Corner of a Tract
of Land called Traje Pat. 25 March 1756. Matthew Clarke Esq;

24. 1.

The Slip surveyed for Enoch Abell

the 29 Jan. 1753. Lying to a Tract of Land called New Design
Pat. 18 August 1753. Enoch Abell Esq;

103. 4. 1/2

Thorns Venture surveyed for

John Thorn the 21 August 1729 Beginning at a Hickory
Tree now Bounded Pat. 25 March 1756. Leonard Davis Esq;

22. 10.

The Lott surveyed for Joseph Edwards the 20.

April 1751 beginning at a Chestnut White Oak standing
in the Cold Spring Branch Pat. 18 of August 1753. Joseph Edwards Esq;

16. 8.

The Lott surveyed for William Hamersley

the 5 October 1751. Beginning at a Bound from the
Beginning Bounded Tree of the said Land called
Beverly Pat. 10 August 1753. William Hamersley Esq;

22. 10.

Nathaniel T. Brunfield from Joseph Edwards 18. March 1761.

125. Acres 19. 10. 0. 9 1/2

Blarks Lott Surveyed for Luthbert
Blarks the 11th Sept 1751. Beginning at a Spanish Oak the Begin-
ning of Mansfield's Chance. Pat. 10th August 1753.
Luthbert Blarks Esq.

117. 4. 8 1/2

Friends Discovery Surveyed
12th June 1751 for Charles Sewell Junr. Beginning at a blue nut
Oak marked with three Notches standing on the East most
side of the Head of the Branch of St James Creek; Pat.
the 29th Sept 1756. Charles Sewell Esq.

113. 4. 6 1/2

Wells Content Composed of the
following Tracts Next Hobsons Chance originally laid
out for 20 1/2 acres Saturdays Conclusion Originally laid
out for 55. Resurveyed for Enoch Abell the 28th Sept 1755.
Beginning at a Board White Oak Pat. 28th October
1756. Enoch Abell Esq.

241. 1. 4. 1.

John Edwards Discovery
Originally called Edwards Discovery & contained 26 1/2
Acres Resurveyed for John Edwards 6th Nov. 1752.
beginning at a white Oak. Pat. 10th August 1753.
John Edwards Esq.

210. 9. 10 1/2

Milbourns Chance with Addition
Originally called Milbourns Chance & contained 178 acres
Resurveyed for Rich. Milbourn the 16th October 1754. Begin-
ning at a bound ^{white} Oak standing on the west side of a Branch
called Scruttons Run Pat. 15th March 1756.
Richard Milbourn Esq.

209. 8. 5 1/2

The Fourth Add. Rectified
Originally called the fourth Addition & contained 83 Acres.
Resurveyed for Thomas Ruder 2nd August 1754.
Beginning at a Bound Beech Tree Pat. 10th March 1756.
Thomas Ruder Esq.

117. 4. 8 1/2

Francis Goodrich from Charles Sewell August 3. 1767.
Goodrich is dead & the Land Revolved to the Grantor.

76. 17 1/2

James Truman Greenfield from John Edwards 6th Jan. 1760
Mevril Lock from Joseph Edwards 30. March 1761.

1. 12

Atlixith Parrish from Thomas Ruder April 23. 1767.

126 Acres Rent
53 £ 0 2 1/2

Taylor's Chance Surveyed for
John Taylor the 15th May 1752 Beginning at a marked white Oak
Cat. the 25th March 1756 John Taylor Esq;

58 1 2

Fennicks Prevention
Originally called Prevention & contained 200 Acres Resurveyed
at Cuthbert Fennick the 29th April 1756 Beginning at a Bound
Oak. Cat. the 29th April 1756 Cuthbert Fennick Esq;

116 4 8

Warrens Lott Rectified
Originally called Warrens Lott & contained 1160 Acres Resurveyed
for Thomas Warren the 1st October 1752 Beginning at a
Locust Post Cat. the 1st October 1752 Thomas Warren Esq;

16 8

Addition to Hogneck
Surveyed for John Wynn the 28th May 1753 Beginning at a
Locust Post Cat. the 6th March 1756 John Wynn Esq;

150 4

The last part of the Ripe
Originally called the Ripe & contained 872 Acres
100 Part thereof Resurveyed for John Abell the 10th Dec^r
1745 Beginning at a marked Red Oak Cat. the 10th Dec^r
1745 John Abell Esq;

170 6 10

John's Guess Surveyed for John
Abell the 25th March 1756 Beginning at a marked White Oak
Cat. the 25th March 1756 John Abell Esq;

31 1 3

The Addition Surveyed for
Thomas Asquith the 18th day of Sept. 1752
Beginning at a Bound Hickory Tree marked with
two Nollies Cat. the 29th Sept. 1757
Thomas Asquith Esq;

16 8 The Wheritt from John Wynn 5 August 1763

127
Acres. Rent
34 £0. 2. 7

Bartrights Pasture

Originally so called & contained 20 Acres Resurveyed for
John Bartright 25th Sept 1753 lying in St. Marys County.
Beginning at a Round White Oak; Pat^d 29th Sept 1750.
John Bartright Esq;

144..... 2. 10 1/2

Meltons Hope Rectified

Originally called Meltons Hope and contained 150 Acres.
Resurveyed for Philip Hey the 8th of July 1755 Beginning
at a Green Stump Patented the 1st July 1750.
Philip Hey Esq

71..... 2. 10 1/2

boles Addition

Originally so called & contained 50 Acres Resurveyed for Thomas
James the 3rd January 1757. Beginning at a Post
erected at the second Boundary of the said Land
Pat^d the 3rd January 1757. — Thomas James Esq;

13..... 6

Leeths Marshes

Originally so called and contained 16 Acres Resurveyed for Anthony Roberts
the 7th of April 1755. beginning at a Post the second
Boundary of a Tract of Land called Yeilding Dewry.
Pat^d to John Roberts the 12th April 1757. —
John Roberts Esq;

517..... 1. 0. 0 1/2

The Weems

Originally so called and contained 42 1/2 Acres Resurveyed for Philip Hey the 7th June
1755 Beginning at a Round White Oak Pat^d the 30th Sept,
1753. Esq. 355 Philip Hey. 81 Thomas Hobson
81 James Mills

10..... 9

Foxes Hall

Surveyed for Jesse
Tennison the 18th May 1754 Beginning at a Post
Patented the 29th Sept 1757. —
Jesse Tennison Esq;

75..... 3

Thomas James from Joshua Campbell 5th Sept 1750.
William Thomas from Tho. James Nov. 17. 1767.

81..... 3. 3

Tho. Hobson from Philip Hey 8th August 1761.

81..... 3. 3

John Eden from Tho. Hobson 5th April 1763.

81..... 3. 3

ditto. from Rich Ward Hey 25th August 1764.

120.
Acres Rent.

53 £0. 2. 1/2 Buck Neck Surveyed for John

Norris the 23rd June 1752 Beginning at a Round white Oak standing on the south side of a Road that lead from Harney Town to the Courthouse Pat. 6; Day of September 1757 to Peter Cooke
M^r Helvie Hammill Cofe;

86. 3. 5 1/2 The Addition Originally laid out for 100 acres. Resurveyed for E. Cocheat by Col^l Abraham Barnes the 27th June 1758. Lying on the West side Middleffs Creek near the head there off. Pat. 29th June 1750.
Col^l Abraham Barnes Cofe;

10. 9 The Pasture Ground Surveyed for William Hobbs the 3rd of October 1750 Beginning at the beginning Tree of a Tract of land called Church point. Pat. the 8th of October 1750. William Hobbs Cofe;

12. 6 The Pasture Ground Surveyed for Doctor Thomas James the 10th of June 1750. Lying on Kings Creek Pat. 18th June 1750.
Doct^r Thomas James Cofe;

16. 8 The Hammer Survey for John Raley the 19th of December 1757. Beginning at a white Oak marked with six notches Pat. the 14th of December 1757.
John Raley Cofe;

7. 3 1/2 Strife Survey for Thomas Bond the 17th May 1750 lying at the Head of Choptio Bay Pat. the 17th May 1750.
Thomas Bond Cofe;

100. 4 The Pleas Springs Survey for Thomas James the 29th of 1750 Beginning at a Laurel Post standing in the North West by North line of Barbara's Pat. the 29th September 1750
Th^o. James Cofe;

53. 2. 1/2 M^r Helvie Hammill from Peter Cole & John Norris 23rd Jan^y 1759

A large table with multiple rows and columns, mostly blank or containing very faint, illegible text. The table structure is not clearly defined by the image quality.

129 Rent.
Acres
23. £0. 0. 11 1/2

Henlys Addition

Surveyed for John Henly 27th Sept 1756 lying between
St. Marys Church, Beginning at a white Oak marked with
six notches Pat. 27th Sept. 1756. John Henly Cojo;

9..... 5 1/2

The Bill

Surveyed for Stephen Whittton the
10th Dec. 1757 Beginning at a White Oak Pat. 10th Dec. 1757.
Stephen Whittton Cojo;

11..... 5 1/2

Trimus

Surveyed for John Ford son of Peter 21st May
1755 Beginning at a Round Poplar Pat. 21st of May 1755.
Cojo. John Ford (son of Peter)

65..... 2. 7 1/2

The Addition

Surveyed for John
Toppett the 7th August 1758. Beginning at a Round white
Oak. Pat. 26th March 1758. John Toppett Cojo;

66 1/2..... 2. 8 1/4

Bassets Plains

Surveyed for
John Bassett the 14th Aug. 1749 Beginning at a Round Poplar
Pat. 29th Sept. 1750. John Bassett Cojo;

33..... 1. 4

Burroughs Lott

Surveyed for Rich^d
Burroughs the 14th April 1757. Beginning at a Round
Beech Pat. 28th March 1758. Rich^d Burroughs Cojo;

87..... 3. 6

Foxesden

originally is called *Honlains* 1000^{ac}
Resurveyed for & Cheate by Rob^t. Nugent the 18th Feb. 1758.
Pat. 17th March 1758. Rob^t. Nugent Cojo;

20..... 10.

The Hills

Surveyed for John Thompson
(son of John) 9th Dec. 1758 Joining the land called the
Branch Pat. 9th December 1758.
Cojo. John Thompson (son of John)

66 1/2..... 2. 6.
46..... 1. 10.

John Abell from Bassett October 15. 1765.
Aaron Abell from John Abell January 20. 1767.

70..... 2. 10.

William Socar from Joseph Leigh 21. Feb. 1768.

130
Acres *Front*
1/2 *L. - v. 18*

The Landing Surveyed for Benjamin Williams 31st July 1753 Joining a Tract called *Hawleys Manor*. Pat^d 31st July 1755. Benjamin Williams *Cojo*;

124..... 5

Haydens Discovery Resurveyed for John Richard Bushman 6th Nov^r 1755 Joining *Clacken*. Patented 3rd Sept^r 1757. John Bushman *Cojo*;

90..... 3, 7 1/2

Burches Forrest Originally so called & contained 100 Acres Resurveyed for John Burch 5th Jan^y 1757. Joining *Rocheater* Pat^d 1st January 1757. *Cojo*. 26 John Burch & Benjamin Woods

17..... 8 1/2

The Swamp Surveyed for James Apprie the 25th March 1750. Joining *St. Barbary*. Pat^d 25th Mar 1750. James Apprie *Cojo*;

145..... 5, 10

boles Adventure Originally so called & contained 150 Acres 130th thereof Pat^d for & Evident by *Wife*, John & Rich^d Shirecliffe 29th Sept^r 1756. Pat^d 29th March 1758. John Shirecliffe *Cojo*;

40..... 1, 11 1/2

The Addition to Hunting Neck Surveyed for Col^l Tho^s Aquith 6th Jan^y 1759. Pat^d 5th January 1759. Col^l Tho^s Aquith *Cojo*;

155..... 18, 2 1/2

Neals Lott Originally so called & contained 219 Acres. Pat^d for Joshua Millard 8th August 1755. Joining Thomas Middle Lott. Pat^d 8th Sept^r 1757. *Cojo*. 215 Joshua Millard. 209 1/2 Cornelius Manning

50..... 2

Welmans Chance Sw^o for Joseph Welman the 7th Feb^r 1720. Beginning at a Tract of Land called *Stiles Chance*. Michael Welman *Cojo*;

145.....

5, 10

Philipps Key from John & Rich^d Shirecliffe 1st July 1760.

217.....

9, 10 1/2

Joshua Millard from Joseph Millard September 13th 1768.

131
Acres Rent
230 10 9 1/2

Pleasant Swils surveyed for
Ignatious Jacob the 21. May 1759. Pat. the 21. May 1759
Pops. 90 William Norris's 99 John Baptist Crahe.
50 James Hamper.

312 12 6

Egans Discovery surveyed for
Barnaby Egan the 15 April 1759. Pat. the 15 April 1759
Barnaby Egan Pops.

257 9 11

Abels Lott Originally Part of New seat
Resurveyed for John Abell the 15 Feb. 1755. Pat. the 25. June 1760.
Pops. 183 1/2 John Abell 31 1/2 Mr Helore Hammett
32 Hugh Hopewell.

82 3 3 1/2

Pilkinton Venture surveyed for Rich. Pilkinton the 22 May 1759 Pat. the 22 May 1759.
Mark Norris Pops.

124 5

Abells Chance Originally
Called Wisemans Chance & contained 100 Acres.
Resurveyed for Guthbert Abell the 28 January 1753.
Pat. the 20. April 1760. Guthbert Abell Pops.

152 5 8 1/2

Andrews Wood Originally
Called Underwood & contained 300 Acres 124 1/2 thereof
Res. for Tho. Newton the 10. Nov. 1756. Pat. the 29
of November 1759. Thomas Newton Pops.

Table with multiple columns and rows, mostly blank or containing faint handwritten notes.

132 Rent
Acres
157 1/2

The Town Land Enlarged

composed of the following Tracts viz Town Land at Whitehouse
containing 63 Acres the Tract containing 53 Acres & Williams
Addition containing 22 Acres Resurveyed for Massey Leigh
the 12 August 1757 Pat. the 12 August 1757

Massey Leigh Esq,

33..... 1 1/4

Sumerfield

Surveyed for John Somerville
the 2 July 1759 Pat. the 10 April 1760

John Somerville Esq,

133..... 5 1/4

Bransons Meadows

Surveyed for Benjamin Branson the 20 June 1759
Pat. the 2 August 1759

Nath. J. Greenfield Esq,

57..... 2 1/2

Roaches Purchase

Surveyed for James Roach the 28 June 1759
Pat. the 22 April 1760

James Roach Esq,

133..... 5 1/4

Nath. J. Greenfield from Benjamin Branson the 15 Feb 1760

133
Acres Road.
8 1/2 20.3 1/2

Arm Watch Harm catch

Surveyed for John Abell (son of John)
the third day of May 1760. Cal. the 2^d of March 1761.
Cof. 78 John Abell 57. Nicholas Mills Secy.
28 John Baptist Brown

17..... 8 1/2

London Derry

Surveyed for James Handy the 27th of August 1761. Cal. the 28th of Sept. 1761.
James Handy Cof.

39..... 1 1/2

Greenwells Defence

Surveyed for Greenwell the 8th of March 1744. Cal. the 26th Feb. 1759.
James Greenwell Cof.

100..... 4.....

Saint James

Originally so called. Contained 100 Acres. Resurveyed for the Parish by William Roach the 18th of October 1757. Cal. the 29th April 1761.
William Roach Cof.

120..... 5 1/2

Abell's Inclosure

Surveyed for John Abell (son of John) the 5th of May 1760. Cal. the 2^d of March 1761. Cof. 53 John Abell 58. Samuel Abell
17 Ignatious Greenwell

20..... 10

Hammetts Swamp

Surveyed for John Hammett the 16th of August 1759. Cal. the 16th of August 1769.
Cof. Nathaniel Truman Greenfield

Samuel Abell (son of John) from John Abell 28 Dec. 1762

20..... 10. Nath. Truman Greenfield from John Hammett 13 of August 1760

134
Acres Rent.
93 £ 0. 3. 9

Barren Doe surveyed for
George Madley the 20. Feb 1761. Pat. to Philip Key.
25 March 1762. William Frasier Esq.

136 1/2 5. 10 3/4 **Graves Swamp with Addition** originally called Graves
Swamp & contained 108 Acres Resurveyed for George Frasier
the 31 June 1760. Pat. to John Baptist Mattingly the 29.
of Sept. 1762. John Baptist Mattingly Esq.

600. 1. 4. 4. **Jarboes Ramble** surveyed
for Ignatious Jarbo 30. Sept. 1761. Pat. the 30. Sept. 1761.
Esq. 200 Ignatious Jarbo. 400 Richard Winwell

22 1/2 11/4 **Four Square** surveyed for John Abell
the 8. of May 1760 Patented the 2. of March 1761.
John Abell Esq.

106 4. 3. **The Addition to Taylors Plans** surveyed for Henry Taylor the 24. August
1761. Patented the 24. of August 1761.
Henry Taylor Esq.

93 3. 9. William Frasier from Philip Key 7. Sept. 1762.
93 3. 9. John Eden from William Frasier 26. Feb. 1764

136 1/2 5. 10 3/4 John Baptist Mattingly from Averil Lock 26. May 1760.
136 1/2 5. 10 3/4 Wm Thompson from John Baptist Mattingly 17. April 1765

400 16. 4. Thompson Mason from Ignatious Jarbo & Wife 2. June 1764.
200 0. Abraham Barnes from Mary Coomes March 17. 1767.

135
Acres Rent

45.5 L^o. 10. 2 1/2

St Thomas with Addition

Originally called St. Thomas & contained 100 acres Rec^d for
Sturton Edwards 13 of May 1761. Pat^d 1st of June 1762.
Mervel Lock C^ops^r.

50 2 1/4

Norris's Venture

Surveyed for
Thomas Norris 9th January 1759 Patented 9th Jan^y 1759.
Thomas Norris C^ops^r.

9 4 1/2

Abells Addition

Surveyed for John Abell the 10th December 1757. Pat^d the
29 September 1760. John Abell C^ops^r.

125 5

Rhodes's Adventure

Surveyed for Jeremiah Rhodes 6 April 1761. Pat^d the
6th April 1761. Jeremiah Rhodes C^ops^r.

15 3/4 7 1/4

Poverty Sewell

Surveyed for
Peter Peake 20th January 1762 Pat^d 20th Jan^y 1762.
Peter Peake C^ops^r.

19 9 1/2

Nugens Folly

Surveyed for
Robt. Nugent 5 June 1761 Patented 29th Sept. 1762.
Robert Nugen C^ops^r.

455 18. 2 1/2 Mervel Lock from Sturton Edwards 18 Feb^y 1763

4 3/4 2 1/2 L^ops^r Greenwell from Thomas Norris 8 June 1764

136 Acres Rent,
150 10 6 0

Bobbs Discovery Surveyed
for Robt. Wincott the 16 October 1761. Pat. the 29 Sept. 1762.
Robert Wincott Esq;

150 6 **Hard Times** Surveyed for Robert
Wincott the 20 July 1761. Pat. the 29 September 1762.
Robt. Wincott Esq;

111 5 **Abells Chance** Surveyed for
Samuel Abell the 21 January 1759 Pat. the 25 April 1760.
Cuthbert Abell Esq;

21 10 2 **The Hankerchief** Surveyed for
John Abell son of John the 1. of May 1761. Pat. the 1 May 1761.
John Abell Esq;

0 4 **The Addition to Offeld**
Surveyed for Edward Welsh the 14 October 1761.
Pat. the 14 October 1761.
Edward Welsh Esq;

11 5 2 **Sandy Levels** Surveyed for
Thomas Norris the 28. of January 1762 Pat. the 20 Jan. of
1762.
Thomas Norris Esq;

21 10 2 Francis Wheally from Robt Waindatt Junr the 15th March 1760.
22 11 Mark Norris from Pitt do do
23 1 4 St. Andrews Parrish from Robt Waindatt October 22. 1765.

50 2 **Bennett Medley** from Robt Wincott 3 Decr. 1762.

110 4 5 **Cuthbert Abell** from Samuel Abell Junr the 5th March 1761.

21 10 2 **Aaron Abell** from John Abell Junr the 20th 1767.

138
Acres Rent
81. £0.3.3.

Friendship Surveyed for Robt. Elliott
& Leonard Kilpack on 24th August 1725. Beginning at a
white Oak the N. E. corner of the land called the
Forest
Thomas Newton Esq^r;

25 1/2 1 - 1/2

Bakers New Fancy
Surveyed for Capt. John Baker 11th Sept. 1762. Lying
in the wood adjoining the Tract of land called Saturdays
Work. Pat^d 16th June 1762.
Philip Evans Esq^r;

316 6.3 1/4

Medlers Neck Composed of
the following Tracts. one called Pocornick Point -
the other containing 50 Acres with Out name. None
containing 200 with out name. all Resurveyed
the 18. Feb. 1737 for John Medley son of the afore sd
John Medley Esq^r. Pat^d 100 William Medley -
100 Philip Medley. George Greenwell 50. Acres -
66 John Medley son of John.

30 1.2 1/2

Fridays Work Surveyed 29th Jan^y
1734 for John Squire -

24 1

Addⁿ to Saturdays Venture
Surveyed for John Guither 9th October 1742. Beginning at
a white Oak Marked with 6 notches standing between
the land called Saturdays Venture & the land called
Bally Katon. Pat^d 17th August 1743.

13 1/2 7

Beanes Thoroughfare
Surveyed for John Beanes 14th Sept 1742. Beginning
at a Locust Cift creeld in or near one of the dined
of the land of John Morgan; Pat^d 4th August 1743.

81 3.3. Reckⁿ Newton from Anthony Brown & Others 4th March 1761.

Table with multiple rows and columns, mostly blank or containing faint handwritten notes.

139 Acres Rent
50 £ 0 2 0

Whitchats Tryal

Resurveyed for John Whitchat the 13th April 1752 Being
50 Acres of a Parcel of Land called Abbington Manor. Purchased
by the S^r Whitchat. Beginning at a small Pine Tree marked
with three Notches standing on a Point near the Head of a Branch
of St. Stephens Creek. Call^d 27th October 1743.

81... 3 3

Boyd's Chance

Surveyed for
James Boyd 28th Aug^t 1726. Assigned Rob^t Elliott & Co^{rs}
to him lying in St. Marys County on the East Side Britains
Bay.

62... 2 6

Hard Fortune

Surveyed for
Peter Oneal the 30th March 1757. Beginning at an Antient
Round Gum Tree standing on the North Side of the
Main Northern Branch of Trent Creek it being
a Bounder of a Parcel of Land Belonging to Ann
Greenfield Call^d the 30th March 1747.
Paid for by John Oneal by the Name of Neighboures Purchase

252... 5

Bennetts delight

Surveyed 10th March 1663. for Alexander Triggall
near the Head of the Main Branch of Ferring
Creek
Thomas Reader Esq^r

62... 2 6

John Chesley for John Oneal 5th March 1763

140
Acres Rest

£0. 0. 1/2 Martins Marsh

Surveyed for W. Ham Martin 21 June 1763. Pat.
21st June 1763

83 3 1/4

Poverty Hills Originally called
called New Seat Mountain 100 Acres 83 1/4 here off
Resurveyed for Bushell by Peter Wigham 25th Sept 1761.
Patented 27th March 1762

86 3 5/8

Clarksons rest with Addit.ⁿ
Originally called Clarksons Rest & Comains 51 Acres.
Resurveyed for William Martin 20 August 1762.
Pat. 25 March 1764

40 1 11/2

Hap Hazard Surveyed for Basil
Makeny 24 March 1763 Pat. 28 March 1763

79 1/2 3 2 1/2

Theoversight Surveyed for John Abell
(son of John) 13 November 1762. Pat. the 29th Sept 1763

55 1/2 2 2 3/4

Last Skill Surveyed for John Abell
(son of John) the 31st May 1763. Pat. 29th Sept 1763

90 3 11/2

Abells Fancy Surveyed for John
Abell (son of John) the 1st Sept 1762 Pat. 29th Sept
1763

53 1/2 1-9 Wm Jenkins from John Abell sent 1st June 1767
5 1/2 2 John Herring from do. 20 June 1768

55 1/2 2 2 1/2 John Herring from John Abell sent 20 June 1768

70 2 9 1/2 Thomas Paily from Jonathan Abell 4th Nov 1767

141.
Acres Rent

210 L. 8. 9.

Bells Purchase Surveyed for
John Abell / son of John / 17th April 1761. Pat. 29th Sept.
1763.

32. 1. 3 1/2 Johns Chance Surveyed for John
Abell / son of John / 12th Nov. 1762. Pat. 13th Nov. 1762.

50 1/2. 2. 1/2 Found by chance Surveyed
for John Abell / son of John / 30th May 1763. Pat. 30th May
1763.

70. 2. 9 1/2 Foxes Range Surveyed for
John Abell / son of John / 30th April 1762. Pat. 31st April
1764.

115 1/2. 1. 7 3/4 Bonacord Surveyed for William
Hillgouse 19th May 1763. Pat. 25th May 1763.

128 1/4. 5. 1 1/2 Aberdeen Surveyed for William
Hillgouse 9th March 1763. Pat. 29th Sept. 1763.

45. 1. 5. Addition to Bonacord
Surveyed for William Hillgouse 8th Sept. 1763.
Pat. 7th Feb. 1764.

32. 1. 3 1/2 William Jenkins from John Abell den. 4th June 1767.

30. 1. 2 1/2 Hugh Hopewell from John Abell den. 26th 1766.
Aaron Abell to John Abell den. Jan 7th 1767.

19. 9. Tho' Bailey from John Abell 4th Nov. 1767.

141.
Acres Rent
210 £0. 8. 9

Bells Purchase Surveyed for
John Abell / son of John / 17th April 1761. Pat. 29th Sept.
1763.

32... 1. 3 1/2 Johns Chance Surveyed for John
Abell / son of John / 12th Nov. 1762. Pat. 12th Nov. 1762.

50 1/2... 2 - 1/2 Found by chance Surveyed
for John Abell / son of John / 30th May 1763. Pat. 30th May
1763.

70... 2. 9 1/2 Foxes Range Surveyed for
John Abell / son of John / 30th April 1762. Pat. 31st April
1764.

115 1/2... 1. 7 3/4 Bonacord Surveyed for William
Hillgouse 19th May 1763. Pat. 25th May 1763.

128 1/4... 5. 1 1/2 Aberdeen Surveyed for William
Hillgouse 9th March 1763. Pat. 29th Sept. 1763.

45... 1. 5. Addition to Bonacord
Surveyed for William Hillgouse 8th Sept. 1763.
Pat. 7th Feb. 1764.

32... 1. 3 1/2 William Jenkins from John Abell sent 1st June 1767.

30... 1. 2 1/2 Hugh Hopewell from John Abell sent 26th 8/66.
Aaron Abell to John Abell sent Jan 20th 1767.

19... 9. Tho' Bailey from John Abell 4th Nov. 1767.

142 Rent.
Acres
470 L^o 10^o 10.

Tord's Discovery for Athanaticus
Tord 18th Nov. 1762. Pat. 16th Dec. 1762.

283 5.0. Brough with Addition

Originally called Brough & contained 300 Acres under
old Rent. Res. for John Allaway Clark 28 Feb. 1763.
Pat. 28 Feb. 1763.

130 5.2 1/2 Roundabout Surveyed for

Uriah Bradshaw 25 March 1758 Pat. 26 Nov. 1759

665 1.6 1/2 Thompsons Lott with addi.

Originally called Thompsons Lott & contained 172 Acres
Resurveyed for John Thompson 19 Sept. 1762. Called
the 29 Sept. 1763.

36 1.5 1/2 Jarboes discovery Surveyed
for James Jarboe 27 April 1763. Pat. 27 April 1763.

400 118 1/2 Brick hills & Parkers addition
Joind with Addition

Composed of the Two following Tracts. Brick Hills
containing 25th Under Old Rent. Parkers Addition
containing 110 Acres Under New Rent. Resurveyed
for William Price the 10th Nov. 1761. Pat. 29 Sept. 1763.

143 6.8... William Spalding from Athanaticus Tord 30 Dec. 1761

79 3.2 1/2 Indica from Uriah Bradshaw June 4th 1766
51 2 - 1/2 from do. 27 Dec. 1767

125 5 James Thompson from John Thompson 7 August 1764
140 5 7/2 Thomas Thompson from do. 3 June 1767
140 5 1/2 Benjamin Thompson from do. 3 June 1767
130 5 1/2 John Thompson from do. do. do.
130 5 2 1/2 Wm Thompson from do. do. do.

143. Rept.
Acre 78 1/2 No. 11.5

Wales. Composed of the Following Tracts Vizt.
Widdmans Leville 160 1/2 Thomas & Henry 113 1/2 4212 ft. of
Washington Park containing 1339 Resurveyed for
John Pender Jun^r the 11th Nov^r 1761. Pat. 23. March 1765.

32..... 1.3 3/4

Addition to Stratford
Resurveyed for John Simons the 3rd May 1763. Pat.
the 29th Sept. 1763.

150..... 6.....

Swans Adventure with
Addition Originally called Swans
Adventure Containing 64 Acres Res. for James Swan
20th May 1764. Pat. 9th 29th Sept. 1765.

271..... 10.10 1/2

Hawks nest with Additionⁿ
Res. for Mark Shadrich 25th June 1763. Pat. the 17th Sept 1763.
This was granted by virtue of a Warrant on the Proclamatioⁿ.

114..... 4.7.....

The Visit Paid Resurveyed for
Doctor James Bates the 12th July 1764. Pat. the 25th June 1765.

43..... 4.9.....

Good Pennyworth with
Addition Originally called Good Pennyworth
& contained 50 Acres for Philip Cook the 21st April 1763. Pat.
the 17th August 1765

[Faint handwritten notes and sketches on the right page, including a grid-like structure.]

144.
Acres Rent
0 1/2 10. 0 1/2

Milbourns Meadow
Surveyed for Rich^d Milbourn the 15th July 1762 Pat^d the 15th July
1762.

142 1/2 1. 0 3/4

Clarks Victory composed of the
following tracts Viz^t Buck Branch 50. under Old Rent
& 50. Part of a Tract of ~~land~~ called Redmans
Wardship containing 100 Acres under new Rent Resurveyed
for John Allaway Clark 26th August 1762 Pat^d the 28th Feb^r
1765.

27 3/4 1. 1 1/2

Iron Sand Surveyed for Vinton Hobbs
the 14th May 1764 Pat^d the 27th of October 1764. No this survey
was made by a Warr of the Proclamation

30 1/2 12. 2.


Hoggs Confusion corrected
originally called Hoggs Confusion & contained 100 Acres
Resurveyed & Corrected by John Somerville 27th June 1763.
Pat^d 29th Sep^r 1764.

08 1/2 3. 11 1/2

Reiders Purchase
Composed of the following Tracts Viz^t 45 ft. of Mills &
Marsh containing 150 & 29 1/2 ft. of Rally containing 99.
Resurveyed & Corrected by Tho^s Reider the 17th June 1763.
Pat^d the 23 April 1764.

273 10. 11 1/2

The Plains of Jerico
with Addition Originally
called the Plains of Jerico. Contained 43 Acres
Resurveyed for Joseph Edward the 25th July 1761.
Pat^d 28th June 1764.



145 Acres

84 L. 3. 4 1/2

Caterpillar Slips

Surveyed for John Attaway Clark 16th March 1763.

Pat. 16. of March 1763. for Mark Shadrick

As this survey was made by a Warrant on the Proclamation

594

29 1/2

Addition to Governors

Surveyed for Ignatius Taylor 22nd Oct 1760.

Patented the 12th October 1764

339

13. 7

Friends by chance

Surveyed 25th April 1762. for John Abell / son of John.

Pat. 29th Sept. 1763

384

15. 4 1/2

Blake Creek

Originally so called.

Contains 240 Acres Resurveyed for John Attaway Clark with Liberty of Easement Part of the said tract Beginning at the Original Begin. Pat. 29th Sept. 1766

20 1/2

10 1/2

John's dread

Surveyed for John Abell / son of John / the 7th March 1765. Beginning

at a Black walnut Tree marked with 8 Notches. Standing on a hillside near the Road that leads from Harvey Town to Leonard's Town

Pat. 29th Sept. 1766

16

Fortunes outlet

Surveyed for

William Anderson the 27th May 1730. Beginning at a marked red Oak with six notches standing on the side of a hill near the edge of an Oldfield

Pat. to Attorneys Anderson the 11th Dec. 1766

33

1 1/4

Acres Abell from John Abell Jan. 20th 1767

265 1/4

10. 7 1/2

John Henning from John Abell sent. 28 June 1760.

10

5

John Abell to John Abell sent. Feb. 7th 1767

16

8

John Abell sent. Allowances Anderson 26 Jan. 1760.

16

0

John Henning from John Abell sent. 28 June 1760.

146 Acres Rent
162 L. 6. 6

Edward's backland with

Addition Originally called Edward's
Backland & contained 52 Acres Resurveyed for John
Edward's son J^r.; the 31st May 1764 Beginning at a
Red Oak being the Original beginning Pat^d 29th Oct. 1765

393... 11. 10 1/2

Ingsboth's Resurvey

Composed of the Two Following Tracts or Parts of Tracts
or Parcels of Land Viz^t 120 1/2 Acres Part of Ingsboth's
Addition containing 140 Acres under Old Rent 6 6 6 1/2.
Part of Ingsboth's containing 300 Acres under old Rent
Resurveyed for Richard Wathen the 2^d August 1764.
Beginning at a stone it being the place where a
Round Oak formerly stood: Patented 29th Sept. 1767

30... 1. 2 3/4

Abell's Angle Surveyed for

John Abell / son of John / the 16th March 1767
Beginning at a round Chestnut Tree one of the
Boundaries of a Tract of Land called Lowridge
Pat^d 29th September 1767.

1 1/2 Acres. Rent.
37. L. 1. 6.

Westham's Support Surveyed.

for Luke Barber the 12th March 1767. Beginning at a
Round white Oak the beginning Tree of a Tract of land
called Partnership, Calented the 3. October 1767.

3 1/2 Acres. Rent.
13 1/2.


Goffs Swamp Surveyed for.

Benjamin Goff the 27th March 1767. Beginning
at a beech Tree standing in a Bottom. the Beginning
Tree of a Tract of land called Abells chance
Pat^d the 27th March 1767.

7 1/2 Acres. Rent.
3 3/4.

Goffs Exence Surveyed for.

Benjamin Goff the 23rd March 1767 Beginning
at a Black Gum Tree marked with Sromotches.
Pat^d 23rd March 1767.



147. Rent.
Acres.
37. L. or 1. 6.

Westham's Support surveyed
for Luke Barber the 12th March 1767. Beginning at a
Round white Oak the beginning Tree of a Tract of land
called Partnership, Patented the 3. October 1767.

3 1/2 1 3/4

Goffs Swamp surveyed for
Benjamin Goff the 27th March 1767. Beginning
at a beech Tree standing in a Bottom. the Beginning
Tree of a Tract of land called Shells Chance
Pat. the 27th March 1767.

7 1/2 3 1/4

Goffs Cessence surveyed for
Benjamin Goff the 23rd March 1767 Beginning
at a Black Gum Tree marked with Limotches.
Pat. 23rd March 1767.

140 Acres Rent

21. Lⁿ-n-10 1/2

Kilgore's Addition

Surveyed for William Kilgore the 1st June 1767.

Beginning at a small white Oak marked with
two iron notches standing about 20 West 170 Paces
from a Poplar Pat. the 1st June 1767.

96 1/2 ... 3. 10...

Tarnton Elizabeth

Originally called Elizabeth & contained 89 acres.

Resurveyed for John Tarnton the 1st March 1766.

Beginning at a Red Oak marked with 6 notches
standing on a branch side called the hard Pole Branch.
Pat. the 22nd May 1767.

64 ... 2nd 7.

Bates Project

Surveyed for James Bates the 20th July 1765. Beginning at a

Bounded white Saplin marked with six notches
standing in the North line of the said Beetsburne
Purchase at the end of the East by North 124 Paces
line of of a Tract of Land called Branch.
Pat. the 29th Sept 1767.

64 ... 2nd 7. James Frazer from James Bates 23rd of October 1767.

159. Rent
Acres. 27. £0. 1. 1.

Sothoron's Venture

Surveyed for Richard Sothoron the 26th March 1767.
Beginning at a Maple Sapling marked with 6 six
notches standing on the East side of a Branch
near the Place where the second Bound Tree of a
Tract of Land called Sothoron's Division is proved to have
stood. Pat. 26th March 1767.

57 1/2 ... 2 ... 3/4

Milburns Folly

Surveyed for Richard Milburn the 9th March 1767.
Beginning at a white Oak Sapling marked with 6 notches
standing on the West side of the main Branch that
leads out of St. Marys County - Patented 29th Sept. 1767.

180 ... 3. 7 1/2

Persimon Branch with Addition

originally
called the Forest of Horvey & contained 400 Acres
200 Resurveyed for John Abell (son of John) -
the 11th of Sept. 1766. Beginning six Perches on the
N.W. by W. line of the Forest of Horvey.
Pat. 11th Sept. 1766.

150
Acres. Rent
50 £ 0, 2, 0.

Addition to wellfounds

Surveyed for James Heard the 1st Sept. 1749. Beginning
at a small white Oak the Beginning Bounder of the
land called Wellfound which said Oak is now stand^g
near the Head of a small Branch.

Pat^d the 25 Feb. 1767.

92 1/2 3. 8 3/4

Abell's Range

Surveyed for
John Abell / son of John / the 2^d October 1764.

Beginning at a Dogwood Tree marked with six notches
standing by the Branch side & near the Beginning
of a Tract of land called Hopewell's chance.

Pat^d the 21. of April 1766.

23 11 1/2

Shrubby Thicket.

Surveyed for John Abell the 14. June 1720.

Beginning at a Shrubby Black Oak standing
on the North side & near the Head of a Branch
called Sows Branch. Pat^d 17. Nov. 1767.

73 1/2 2. 10 1/2 Peter Waguhart from John Abell dec^d June 28. 1760.

150
Acres. Rent
50 £ 0 2 0

Addition to wellfoun

Surveyed for James Heard the 1st Sept. 1759. Begin^g
at a small white Oak the Beginning Boundary of the
land called Wellfound which said Oak is now stand^g
near the Head of a small Branch.

Pat^d the 25 Feb. 1767.

92 1/2 3 0 3/4

Abell's Range

Surveyed for
John Abell / son of John / the 6th October 1764
Beginning at a Dogwood Tree marked with six notches
standing by the Branch side & near the Beginning
of a Tract of land called Hopewell's Chance.
Pat^d the 21st of April 1766.

23 11 1/2

Shrubby Thicket.

Surveyed for John Abell the 14th June 1720.
Beginning at a Shrubby Black Oak standing
on the North side & near the Head of a Branch
called Lows Branch. Pat^d 17th Nov. 1767.

73 1/2 2 10 1/2 Peter Vaguhart from John Abell dec^d June 28. 1760.

151.
Acres. Rent
101 1/4 L. 2. 0. 5 1/2

Carl Chaptico Manor.

Sold by His Lordships Commissioners to Tasharak
Bond January 15. 1768.

97 3/4. 1. 10. 2 1/2

1st Chaptico Manor.

Sold by His Lordships Com^{rs} to Philip Briscoe
January 15. 1768.

129. 5. 2

2^d Chaptico Manor.

Sold by His Lordships Com^{rs} to Bullet Gardiner
January the 15. 1768.

225. 9.

Drumeldry surveyed ^{the} 16th Sept.

1715. for James Beall beginning at a Bound
white Oak Pat. 10. Dec. 1715.

190. 7. 7 1/2

Cool Spring surveyed the 8th of

December 1715. for William Sharpson Begin.
at a Bound black Oak Pat. 10 Sept. 1716.

NS This Land lays in Frederick County &
is Entered by Nislake

152. Acre.
Acre.

42. 20. 1. 0 1/2

All that's Left Surveyed for John

Shall (son of John) 11th May 1767. Beginning at a small
small white Oak near a small white Oak near a small
Branch that leads in to the main Branch of St. Mary's River
Calculated 27. June 1768.

261. 10. 5 1/2

Doe Park and addition

Enlarged originally composed of the
following Tracts Viz. Doe Park containing 146
acres & addition to Doe Park containing 50 Acre
for Elizabeth Nelson 12th Feb. 1762. Beginning at the Original
Beginning of Doe Park; Cal. 14. July 1768.

265 1/2. 10. 7 1/2

Briscoes Purchase

Surveyed for Philip Briscoe the 20th Feb. 1768.
Beginning at the Beginning of a Tract of Land
called Meham Hills
Cal. 20th May 1768.

153. Acres Rent
10 1/4 1/2 0 5 3/4

Bonds Rest Surveyed for
of Lechworth Bond the 11th Dec^r 1768. Beginning
at a Locust Post now standing in Chaptice Marsh
Pat^d 18th of April 1768. - N.B. This land is before
entered by the name of P. Chaptice Manor.

10 1/2 1/4 1 15 1 1/4

Harroon Hills Originally composed
of the following Tracts Viz: Wigham Hills containing
300 Acres & Briscoes Range containing 1172 Acres for
Philip Briscoe the 12th October 1768. Beginning at the
Original Beginning of Briscoes Range
Patented the 14th Dec^r 1768.

29 1 2

Garner's Lott Surveyed for Bullatt
Garner 29th March 1768. Beginning at the Original
Beginning of Gardner's Lott.
Patented 19th April 1768.

154
Acres. Rent.

89. So. 3-7.

Steuarts Hope corrected

Surveyed for Thomas Reader the 22^d September 1763. Beginning
at the Third Boundary of Miles's Marsh. Cal. 6th March 1768.

106 1/2.....7. 5 3/4

William's Addition to Muggs Adventure

Originally called Muggs Adventure containing 257 Acres.
200 Part thereof Resurveyed for Benjamin Williams
the 22^d Nov. 1762 Beginning at a ^{marked} Pine Tree
standing on the South Cove of Deep Creek.
Cal. the 21st Nov. 1768.

117.....4. 0. 1/2

Wiseman Greenwells Park Enlarged.

Originally
called John Wiseman's Greenwells Park containing
forty nine Acres Resurveyed for John Wiseman
Greenwell the 15th April 1762. Beginning at the Third
Boundary of a Tract of Land called Oles's Woodlawn
Calculated the 1st March 1768.

155.
Acres Rent.

27..... 1 1/2

Abraham's Struggle Surveyed for
Abraham Tinnison 16th September 1768. Beginning at a Bound
Tree being the Upper Boundary of a Tract of Land called
Clockers March. Patented the 16th Nov. 1768.

34..... 1 1/2

Long Level Surveyed for John Brook
the 11th April 1768 Beginning at the Beginning of a Tract
of Land called Trinity Sculls

Patented 18 April 1768

31 1/2..... 3 1/4

Long Reach Surveyed for Jonathan
Edwards 29th March 1768. Beginning at a Bound.
Spanish Oak Oak Standing near a small Branch.
That leads into Cheptus Branch

Patented 22 July 1768

156
Acres. Rent

33. 50. 1. 5 1/2.

Narrow Chauce Surveyed for
Nevinal Lock the 17th May 1768. Beginning at the Beginning
of a Tract of Land called Wabia. Pat. the 19th July 1768.

35. 1. 5.

Sott Surveyed for Nevinal Lock the 29th April 1769.
Beginning at a Cheenut Post now set up at the second
Corner of a Piece of Land called Freestone Point.
Pat. the 11th Nov. 1769.

25 3/4. 1. 1/2.

Watts Discovery
Surveyed for William Watts the 9th May 1769
beginning at a Locust Post it being the Beginning
of a Quakers Range Pat. the 20th Nov. 1769.

34. 1. 4 1/2.

Quithers Tarttons Mill
It being Part of Mill Manor sold by the Commissioners
Appointed by L. Pattinson to William Quithers & surveyed
for him the 9th Day of — 1769. Beginning at a Bound
white Oak it being the Beginning of a Tract of Land
called Charles Park; This Land was formerly
condemned for a Mill & contained 19 1/2 Acres
Pat. 25th October 1769.

157
Acres Rent
17 20. 0. 8 1/2

The Angle Surveyed for John Simmons.
The 16 Day of August 1769 Beginning at a Small Post
Standing in the Woods the Beginning of a Piece of Land
Called Trophy. Patented the 30. October 1769.

75 3

Bite the Fox Surveyed for
John Edwards son of John the 21. March 1769
Beginning at a white Oak of Richard Newtons
Land Standing by a Small Branch Cat; 22nd Nov. 1769.

208 8. 4

Tabb's Purchase Being of
Snow Hill Manor formerly leased to the Reverend
Moses Tabb by the name of Gravelers Orchard
Containing 143 Acres lately sold by the Commissioners
Appointed by Lord Baltimore to the afore said Moses
Tabb & surveyed for him 13 May 1769 Beginning
at a Cedar Tree marked with Nine notches standing
at the Mouth of a Small Creek or Cove called Cowpen
Creek. Pat. 25. Nov. 1769.

150. Acres Rent.

100. L^o. No 4.

Lady Land

Surveyed for James
Gough the 25th May 1765 Beginning at a white Oak
Marked with six notches on a hill side near the main
Road Pat^o to James & Ignations Hough Sept 29. 1769.

7/2..... 3 3/4

By the String

Surveyed for
John Bell the 16th May 1769 Beginning at a white Oak
now Bounded with six Notches standing on a hill side
of a small Branch; Pat^o 10th November 1769

- 19. Good Luck Surveyed for John Thompson Junr the 20th Dec 1775. Patented October 2th 1782.

- 372. Part of Saint Johns Land & Part of St Johns Addition Resurveyed for William Roach the 22nd of Jun 1768. Patented to James Roach the 16th of October 1782

- 15 1/2. Additon to Hanover Surveyed for John Beard Jun the 9th of October 1761. Patented to Amariah Ford July 10th 1783.

- 28. Caywoods Inheritance Surveyed for Stephen Caywood the 14th of November 1776. Patented 19th of May 1783.

- 20. The Slip Surveyed for George Howard the 14th August 1782. Patented 6th May 1784.

- 10 3/4. Goughs Pond Surveyed for Stephen Gough the 19th of April 1774. Patented 22nd of April 1784.

- 4 1/2. Goughs Luck Surveyed for Stephen Gough the 10th of March 1777. Patented 22nd of April 1784.

- 26A. Greenwells Offset a Resurvey on the following Lands viz Ignatius Dreads 100^o 62 1/2 ft of King st & 16 Whealley's Mills with the vacancy added 162 1/2 parts of Penamoc & The Addition 28 1/2 acres made for John Greenwell son of Ignatius the 21st of September 1771. Patented 22nd of April 1784.

- 4. The Clifts Surveyed for Thomas Thompson the 12th March 1783. Patented 9th November 1784.

- 34 1/2. St. Margaret's Forest With Addition a Resurvey on Lamb, Margarets Forest cont: 100^o Bales Project 621 acres and Speedwells 100^o made for Richard Barnes Esq: the 8th April 1784. Patented 20th December 1784.

- 12. Partnership Surveyed for Luke Mattingly the 16th July 1783. Patented 31st October 1784.

- 84. Rochester Surveyed for John Greenwell (of James & Clement Stairs) the 19th November 1775. Patented 23rd of May 1785.

- 22. The Horse Surveyed for Elizabeth Dick the 4th of March 1783. Patented 1st December 1784.

- 287. Round About Resurveyed a Resurvey on part of St Oswald 116^o and Round About 190 Acres made for Joshua Graves the 23rd April 1783. Patented 22nd of May 1785.

- 527 1/2. Dant and Griffith Resurveyed a Resurvey on St Barbours 280 acres & 100^o Gaes Range 70 acres made for John Dallis Dant and Thomas Griffith the 15th of August 1777. Patented 23rd June 1785.

- 220 3/4. Guthers Grange Surveyed for William Guther the 11th of May 1769. Patented to Elizabeth Asquith and Hopewell Gathes 29th July 1785.

- 26 1/4. Keys Nest Surveyed for Philip Key the 23rd January 1785. Patented 30th of August 1785.

- 22 1/2. The Enclosure Surveyed for Philip Key Esq: the 23rd January 1785. Patented 30th of August 1785.

- 137. The Freehold Resurveyed a Resurvey on the following parcels of Land viz. Hollow cont: 50 acres & Freehold 70 acres made for Bertram Hobbs the 1st March 1783. Patented 10th of September 1785.

- 87 1/2. Hard Bargain Resurveyed for Richard Barnes Esq: 13th of April 1785. Patented 21st of March 1786.

- 26A. Buck Park a Resurvey on Doe Park and Addition Enlarged cont: 261 acres made for James Nelson the 24th of April 1784. Patented 21st of March 1786.

- 73. Fenwicks Gain with Addition a Resurvey on Fenwicks Gain made for John Fenwick 17th Jun 1784. Patented July the 13th 1786 to Joshua Graves

- 132 1/2. N: 12. Part of Woolsey Manor Surveyed May 1782. Patented 5th of May 1787. to Zachariah Forest Esquirs.

- 130. Rything Resurveyed a Resurvey on Rything made the 20th of March 1785. Patented to Nancy Taylor and Mary Taylor December 27th 1786.

- 135 1/2. Booths Purchase Surveyed for Joseph Booth the 6th of Aug: 1785. Patented 27th of November 1786.

- 76. Buck Park Surveyed for Adam Wiso Junr 27th of May 1785. Patented 11th of November 1786.

- 81 Beans Inclosure surveyed for Benjamin Bean the 28th July 1785. Patented 27th of November 1787.
- 132 Beans Purchase surveyed for Benjamin Bean the 25th of August 1785. Patented 27th of November 1787.
- AA Lot N^o 40. part of Beavertown Manor surveyed February 1781. Patented the 28th of July 1787 to Zachariah Finck.
- 178 1/2 Lot N^o 11 part of Beavertown Manor surveyed 1783. Patented 18th July 1787 to Francis Fenwick.
- 26 Jacobs Hills surveyed for Peter Jacobs 19th of August 1784. Patented 13th July 1787.
- 63 John's Ramble surveyed for John Abell 18th Jan^y 1782. Patented 23rd July 1787.
- 182 1/2 Lot N^o 16. part of Beavertown Manor surveyed February 1782. Patented 18th July 1787 to Zachariah Finck Esquire
- 29 1/4 Lot N^o 9. Part of Beavertown Manor surveyed January 1787. Patented the 18th July 1787 to Zachariah Finck
- 9 The Arrow Point surveyed for Philip Miles 17th Jun^y 1785. Patented to George Hayden the 3rd December 1787.
- 95 The Discover surveyed for John Somerville the 8th July 1775. Patented to George Hayden the 22nd August 1787.
- 160 Elias's Purchase Resurveyed for Elias Barber 28th of Augst 1784. Patented 26th Augst 1787.
- 32 Willimborough's Addition surveyed for M^r Helms Hammit the 10th of October 1786. Patented 12th of October 1787.
- 128 1/2 Branson's Lot surveyed for Luke Branson the 6th of December 1783. Patented 26th of August 1788.
- 132 1/4 Benjamin's Lot resurveyed for Benjamin Bursle Chesier the 11th August 1783. Patented 22nd Decem^{ber} 1787.
- 275 Turner's Lot resurveyed for Joseph Turner the 11th of May 1784. Patented 24th Decem^{ber} 1787.

- 52 1/2 Hard Bargain surveyed for William Waters 13th January 1787. Patented 15th December 1787.
- 142 1/2 The Labyrinth Resurveyed for Philip Lee the 5th of October 1787. Patented 7th December 1787.
- 102 1/2 All That's Left surveyed for Joshua Webb 9th Decem^{ber} 1785. Patented 23rd of April 1788.
- 43 Indian Bridge surveyed for Henry King August 1783. Patented 9th of May 1788.
- 219 1/4 Silence's Rest surveyed for John Silence June 1783. Pat. to Edward Abell the 5th Jun^y 1788.
- 91 Stones Invention surveyed for William Adlen Stone the 10th of Augst 1786. Patented 3rd of May 1788.
- 25 1/2 Disappointment surveyed for Thomas Bond the 5th Jun^y 1785. Patented the 13th of May 1788 to Peregrin Bond
- 33 What Care Corrected surveyed for Edward Abell the 27th of September 1786. Patented the 31st of May 1788.
- 87 1/2 Hardship surveyed for Henry King the 1st of Septem^{ber} 1787. Patented the 9th of May 1788
- 108 Fenwick's lot surveyed for William Fenwick the 12th August 1788. Patented the 30th March 1790 to William Taylor
- 42 1/2 Cullison's Choice surveyed for William Fenwick the 12th August 1788. Patented to Richard Bolt with the 30th March 1790
- 117 1/2 Rammer's Freehold surveyed for John Rammer the 12th August 1788. Patented 3rd July 1790
- 325 1/4 The Neck Resurveyed a survey on the following lands viz^t Chancellors Neck a point Fishing Creek Neck, Vanuocaringan's Point, and The Bill, made for Daniel Whiston - kolne the 2nd July 1788. Patented the 5th Oct 1789.
- 388 1/4 Grassell's Mill part of Choplank Manor, resurveyed for Zachariah Thomas the 2nd November 1783. Patented the 23rd November 1789.

110. Good Luck surveyed for William Taylor the 27th June 1787.
Patented 13th November 1789.

24 The Mill Land surveyed for William Taylor the 19th March 1787.
Patented the 11th November 1789.

Bound by:
J.A.P.

CERTIFICATE OF CAMERA OPERATOR

I hereby certify that the documents represented by the micrographics appearing on this roll of film designated as Reel No. SR 4393 were photographed by the undersigned on this date. LAND OFFICE Rent Rolls

Reel begins with Rent Rolls

Reel ends with Patent List

By Elaine Hunt

DATE May 25, 1990

MdHR Commission