

LAND OFFICE

(Rent Rolls)

**1748-1775
Frederick County**

**1735-1755
Cecil County**

**1735-1755
Kent County**

(Patent List)

**1783-1790
Frederick County**

SR 4391

**Filmed by:
MARYLAND STATE ARCHIVES
Annapolis, MD**

MdHR 17,645, 17,646
STAGSER: 0018, 0027
Photoduplication No. 901825
03/30/90

16

LAND OFFICE

(Rent Rolls)

1748-1775

36, FR, pp. 1-218, i of tracts

SR 4391-1

LAND OFFICE

(Patent List)

1783-1790

36, FR, pp. 219-241, i of tracts

SR 4391-1

LAND OFFICE

(Rent Rolls)

1735-1755

37, CE, pp. 1-66, i of tracts

SR 4391-2

LAND OFFICE

(Rent Rolls)

1735-1755

37, KE, pp. 76-169, i of tracts

SR 4391-3

LAND OFFICE

(Rent Rolls)

1748-1775
36, FR, pp. 1-218, i of tracts

SR 4391-1

LAND OFFICE

(Patent List)

1783-1790
36, FR, pp. 219-241, i of tracts

SR 4391-1

		- - - A - - -	Acres	Folio
Abrahams Lott	Abraham Lakins		240	40
Acorn Hill	Christian Bowers		43 $\frac{1}{2}$	228
Acquisition, The	Elizabeth Ulrick		15	225
Adams Choice	Adam Adams		50	96
Adams Good Will	Francis Deakins		24 $\frac{1}{2}$	130
Adams Hills	Adam Roughsong		65	234
Adams Master	Frederick Snider		10 $\frac{1}{2}$	222
Adams Plague	Adam Achart		30	214
Addition	Soloman Ellis		19	127
Addition, The	William M. Beall		6 $\frac{1}{2}$	203
Addition to Adventure	John Hughes		20	112
Addition to Adventure	Francis Deakins		30	219
Addition to Constables Range	Joseph Plummer		32 $\frac{1}{2}$	113
Addition to Content	Robert Constable		10 $\frac{1}{2}$	199
Addition to Corn	John Darnal		19 $\frac{1}{2}$	57
Addition to Cosell	Christian Bowers		4	230
Addition to Crabs Purchase	George W. Stout		140	52
Addition to Daniels Den	John Cook		16 $\frac{1}{2}$	3
Addition to Daniels Small Tract	Naniel Gaver		15	223
Addition to Elk Ridge	William Ballinger		8	235
Addition to Friends Good Will	Henry Griffith		31	180
Addition to Girls Giff	Daniel Weaver		27	178
Addition to Good Fellowship	Henry Lazenby		20 $\frac{1}{2}$	42
Addition to Good Luck	John Smay		8 $\frac{1}{2}$	139
Addition to Greenland	Jonathan Hayes		54	219
Addition to Grimits Prospect	Alexander E Beall		16	212
Addition to Hazard	William Duvall			108
Addition to Hennys Choice	John Baker		44	16
Addition to Howards Chance	Hugh Reynolds		21	226
Addition to Johns Child	Robert Constable		48	191
Addition to Lazenbys Chance	John Cockran		7	57
Addition to Legacy	Henry Lazenby		9 $\frac{1}{2}$	41
Addition to Level Plains	Catharine Knave		50	87
Addition to Locust Neck	Thomas Ringgold		170	188
Addition to London	Edward Lamb		23	176
Addition to Loss and Gain	Lawrence Turnivall		9	225
Addition to May Fall	James Chapline		1484	166
Addition to Mays Fall	Sabastion Whitehill		100	221
Addition to Mollys Fancy	Thomas Johnson		245	235
Addition to Part of the Resurvey on Benjamins Good	Ely McKinsey		11 $\frac{1}{2}$	236
Addition to Peters Lot	Luck Abraham Benjamin		217	227
Addition to Pigg Spring	Peter Myerly		19 $\frac{1}{2}$	223
Addition to Pleasant Hill	George Mayne		25	9
Addition to Pleasant Meadows	Henry Sneavly		101	213
Addition to Pleasant Spring	George Bourns		25	5
Addition to Quakers Mistake	Daniel Hughes		21	130
Addition to Rays Adventure	Adam Roughsong		3	234
Addition to Rays Town	John Ray		2725	207
Addition to Rosberies Delight	John Ray		64 $\frac{1}{2}$	47
Addition to Sarahs Choice	Nicholas Saun		30	55
Addition to Smiths Chance	Stephen N Chiswell		46	91
Addition to Stock Still Hill	Philip Smith		31 $\frac{1}{2}$	238
Addition to Stoney Range	Martin Winters		48	110
Addition to The Four Springs	Matthew Zacharia		20	224
Addition to The Grove	Joseph Chapline		176	207
Addition to The Resurvey on Beginning	Upton Sheredine		2 $\frac{1}{2}$	226
Addition to The Resurvey on Johns Lot	John Rawlings		497	108
Addition to The Seven Springs	Jacob Banker		28 $\frac{1}{2}$	226
Addition to The Token of Love	Michael Cresap		56	68
Addition to Weavers Den	Lawrence O'Neal		326 $\frac{1}{2}$	167
Addition to Whites Levell	Richard Hopkins		36	87
Addition to Woodwards Lott	William Winchester		5	186
Adms Bones	Charles Carroll		43	181
Adventure	Abraham Faw		194	222
Adventure	Joshua Howard		8	241
Advice	John Roberts		35 $\frac{1}{2}$	158
Agreed	Alexander E. Beall		73	212
Albaughs Chance	William Good		140	67
Aldridges Discovery	David Allbaugh		27 $\frac{1}{2}$	236
Alexander	John Aldridge		31 $\frac{1}{2}$	143
Alexanders Prospect	Ninian Beall		53 $\frac{1}{2}$	236
A Little Aint Much	Alexander McLeen		310	37
All Bottles Full	Michael Arture		10 $\frac{1}{2}$	195
All Disputes Ended	George Mayne		172	111
All I Can Get	John Matthews		234	231
All I Can Get	Charles Perm		39 $\frac{1}{2}$	103
All Setch	Ignatius Simms		33	8
All Stones	Andrew Bruce		61	71
All Thats Left	William Murdock		92	31
All The Remainder	Michael Foutman		12	241
All Together	John Trammill		100	97
All We Can Get	Melches Staley		230	230
Amended	Zachariah Gatton		58	56
Amendment	Ulrick Mister		334	232
	John Logsdon		24	136

		Acres	Folio
Amendment, The	John Volgomare	774	234
Amendment or Trouble With Contentment	Jonathan Hagar	1076 $\frac{1}{2}$	166
Amusement	Francis Deakins	58 $\frac{1}{2}$	183
Andrews Rosanburgh	Andrew Pearinger	70	4
Angels Last Shift	Charles Angel	87 $\frac{1}{2}$	229
Angels Rest	Charles Angel	50 $\frac{1}{2}$	214
Anligua	Samuel Owings	5 $\frac{1}{2}$	240
Anvill, The	John Deall	22 $\frac{1}{2}$	164
Apple Orchard	Conrad Fuller	23 $\frac{1}{2}$	227
Appletons Resurvey	Thomas Appleton	434	162
Armer Garden	John Everitt	40	179
Arnoes Vale	John Head	367	135
Arrolls Folly	Richard Arroll	150	112
Arters Resurvey	Michael Arter	118	158
Ash Bottom	Michael Cresap	28 $\frac{1}{2}$	120
Ashbough	Tilgham Baker	50	189
Ashburners Disappointment	Andrew Haun	86	241
Attraction	Thomas Beatty	42	236
Averys Good Luck	John Avery	453	153

--- B ---

		Acres	Folio
Baccus	Edward Beall	70	43
Bad is The Best	Jacob Iroman	120	123
Bakers Delight	Henry Baker	36	228
Bald Hill	Jacob Good	54	89
Balwick	John Berry	31	102
Bankers Amendment	Jacob Bank	568	223
Barbadoes	Samuel Owings	28	240
Bare Hills	John Stevenson	168	19
Barreny Point	Thomas Walter	20	42
Barron Hill	Nathan Offutt	40	103
Bazels Lott	Rachel Hays	56	179
Beall Mount	Brook Beall	490	113
Bealls Addition	William M Beall	286	202
Bealls Delay	Elisha Beall	55	232
Bealls Good Will	Frederick Fraze	30	41
Bear Camp	Normond Bruce	132	8
Beards Luck	Peter Beard	42	238
Bear Island	Thomas Johns	9	103
Beauty Spot	Alexander Ogle	2 $\frac{1}{2}$	238
Be Content Tho Your Lot Be Small	William M Beall	19 $\frac{1}{2}$	203
Be Content Tho Y ur Lot Be Small	Francis Deakins	59 $\frac{1}{2}$	139
Beginning of Lease	Frederick Mdsler	216	228
Beginning Resurveyed	Elisha Williams	184 $\frac{1}{2}$	198
Below Fertile Meadow	William Deakins	56	118
Belts Chance	Benjamin Belt	102	54
Belts Choice	Benjamin Belt	85	45
Belts Meadows	Benjamin Belt	13	54
Benedicts Rest	Benedict Holtz	118	241
Benjamins Kindness	Charles Beatty	123	204
Betseys Loss	Richard Owen	17	201
Better Than Mount Misery	Thomas Flower	40	86
Better Than None	Joseph Wood	110 $\frac{1}{2}$	155
Better Than None	Joseph Wood	35	241
Betseys Delight	Richard Aneram	416	168
Bettys Delight	William Gray	100	36
Bettys Gain	Carlton Belt	21 $\frac{1}{2}$	228
Bigg Spring	Michael Cresap	42	6
Birth Day	Alexander E Beall	25	213
Bite The Biter	Joseph White	155	224
Bitts Added	Nathan Harris	544	239
Black Walnut Ridge	Edward Stevenson	76	14
Blantyr	Robert Peters	710	29
Blue Birds Nest	Elias Delashmutt	8	67
Boisers First Chance	Daniel Boison	10 $\frac{1}{2}$	238
Boiston	Mary Willson	1127	231
Bonds Refusal	Francis Deakins	52	136
Boons Good Luck	Josias Boone	250	109
Boot, The	George Dixon	21 $\frac{1}{2}$	93
Bordlies Fancy	John B Bordley	200	69
Boston	David Ross	8025	144
Bottle of Whiskey	Christian Kemp	4 $\frac{1}{2}$	63
Bottom	George Cook	100 $\frac{1}{2}$	154
Bowers Struggle	Christian Bowers	30 $\frac{1}{2}$	229
Bowlisses Compass	Peter Mantz	8	227
Bowers Addition	David Bowers	10	22
Boylers Discovery	Joseph Boyler	4	66
Boylers Discovery	Joseph Boyler	4	231
Brandy	Richard Henderson	750	147
Breeches, The	Abraham Lemaster	56	90
Bridge Timber	Jacob Myers	11 $\frac{1}{2}$	200
Brookes Blunder	John Shockley	9	86
Brookes Venture	Thomas Brooke	102	39

		Acres	Folio
Brothers, The	Thomas French	943	177
Browns Grief	Hugh Macclayland	30	120
Browns Vexation	Richard Brown	672 $\frac{1}{2}$	224
Bruces Loss	Charles Beatty	61 $\frac{1}{2}$	138
Bruces Range	Thomas Bruce	219	151
Bucks Horne	John Youston	362	7
Bucks Resort	Samuel Lewellen	100	7
Buffello Run	Evan Shelby	149	155
Burgesses Lot	James Burgess	50	234
Burgundy	Ignatius Diggs	632	84
Burlin	Robert Beall	22	65
Burtons Discovery	Michael Troutman	60 $\frac{1}{2}$	241
Buseys Adventure	Samuel Bussey	488	213

--- C ---

		Acres	Folio
Campbells Camp	William Campbell	561	239
Canaan	Normond Bruce	77	11
Candle	George Mathews	64	226
Cannon	Samuel Hughes	10 $\frac{1}{2}$	98
Carmacks Advice	Lazarus Fenterburgh	222	196
Carmacks Farewell	John Carmack	222	197
Carmacks Look Out	John Carmack	57 $\frac{1}{2}$	229
Carmacks Trouble	Joseph Wood	25	237
Carnon	Christopher Michael	17	23
Carrs Vineyard	John Perrins	36	1
Casper Fauns	Casper Lockman	22 $\frac{1}{2}$	24
Cave	Daniel Hughes	10	98
Cellars Resurvey	John Cellar	309 $\frac{1}{2}$	192
Chainmans Folly	George Chainman	2	182
Chance	Henry Ash	425	115
Chance	Christopher Edelin	123	105
Chance	Adam Henry	6 $\frac{1}{2}$	126
Chance	Adam Henry	6 $\frac{1}{2}$	224
Chance	Lawrence O'Neal	17 $\frac{1}{2}$	124
Chance	Isaac Shelby	45	157
Chance Luck	John Coe	9 $\frac{1}{2}$	179
Chargeable	Orlando Griffith	1055	92
Charles Foundout	Peter Guise	8 $\frac{1}{2}$	222
Chase	Samuel Hughes	46 $\frac{1}{2}$	99
Chatam	John Ridout	692	20
Cheap Bought	Casper Sheaf	305	47
Cherry Tree Point	Peter Mantz	76	231
Chesnutt Levils	Matthias Ringer	300	75
Civility	Thomas Beatty	21	235
Clayland	Thomas Clayland	30	232
Cliffords Look Out	Michael Clifford	12	171
Clifts	Andrew Bruce	157	229
Close Work	Daniel Cover	27	208
Coals Purchase	Henry Coale	120	27
Coles Choice	Stephen Newton	37	17
Colliers Amendment	Frederick Nickademus	443	51
Colliers Discovery	Isaac Collier	400	220
Collyers Lock	Isaac Collyer	90	167
Collyers Resurvey	William Collyer	195	137
Come By Chance	Normand Bruce	48 $\frac{1}{2}$	208
Come By Chance	William Carmack	15 $\frac{1}{2}$	226
Come By Chance	Samuel Chase	500	58
Come By Chance	William Good	72	68
Come By Chance	John Roberts	11	223
Come By Chance	Edward Stevenson	59	119
Come By Chance	John Swann	142	206
Come By Chance	James Wells	8 $\frac{1}{2}$	224
Conclusion	Thomas Beatty	104 $\frac{1}{2}$	236
Conclusion	William Deakins	2147	52
Conclusion	Lawrence O'Neal	958	141
Conclusion	Charles Warfield	380	234
Conclusion	William Waters	845 $\frac{1}{2}$	160
Concord	Jacob Myers	86	210
Condons Search	Charles Hammond	127	146
Conegocheige Manor	John M Jordan	10688 $\frac{1}{2}$	59
Conjurers Disappointment	Joseph Perry	9 $\frac{1}{2}$	46
Content	Peter Balsel	555 $\frac{1}{2}$	51
Content	William Buchanan	98	94
Content	Thomas Taylor	413	94
Contention	Benjamin Clary	58 $\frac{1}{2}$	229
Contentment	Martin Carsner	393	123
Cooks Chance	John Hopkins	14 $\frac{1}{2}$	127
Cooks Hazard	George Cook	27	123
Coons Good Will	Peter Messner	13 $\frac{1}{2}$	13
Copper Hill	Henry Gaither	16 $\frac{1}{2}$	37
Cors Basket	Robert Peter	1386	73
Cossells Desire	Christian Cossell	10	160
Costly	Thomas Mills	35	54
Crawfords Lodge	David Crawford	900	215

		Acres	Folio
Cregars Farm	Lawrence Cragor	209	232
Crist's Good Luck	Jacob Crist	10 $\frac{1}{2}$	152
Crooked Rounds	Joseph Wood	60	223
Crooked Slupe	Peter Mantz	31	239
Crouches Choice	James Crouch		108
Cumberland	George Mason	625	149

--- D ---

Dalecarlia	John Ridout	6895	198
Daniels Diligence	James Hook	394	237
Davys Invention	Charles Beatty	20	215
Deakins Forgetfulness	Michael Cresap	26	152
Dear Bought	George Devilbess	163	175
Dear Bought	Lodwick Kemp	15	234
Dear Lane	Peter Copeland	10 $\frac{1}{2}$	160
Debuts Delight	Philemon Plummer	50	33
Deceit	George Scott	75	187
Deep Spring	Frederick Sollar	80	69
Deer Park	Lawrence Cragor	1088	47
Delay	Thomas Edmondson	98 $\frac{1}{2}$	209
Dependence	Nicholas Fast		125
Desart, The	Thomas Basnet	500	16
Dicksons Rambles	James Dickson	244	29
Difficulty	Adam Marckell	327	231
Difficulty	George Wilson	231	14
Disappointment	Thomas Cramphin	200	163
Disappointment	George Dixon	25	85
Disappointment	Lawrence O'Neal	42	121
Discovery	Thomas Beatty	275	114
Discovery	Thomas Cresap	80	238
Discovery	Alexander C Hanson	30	208
Discovery	Leigh Masters	50	171
Discovery	Robert Peter	2 $\frac{1}{2}$	128
Discovery	Robert Peter	2 $\frac{1}{2}$	148
Dispute Continued	Daniel James	878	236
Disputed Island	Thomas Aubrey	3	224
Docks Chance	John Lock	43	238
Dogwood Plain	John Darnal	10	50
Donquixote	Archibald Orme	24	30
Dorothy	Conrod Hoggmire	119	38
Doulls Park	James Doull	455	218
Drunkards Not Mistaken	Archibald Edmondson	23 $\frac{1}{2}$	37
Dry Land	Jacob French	80	72
Dry Lott	Charles Beatty	12 $\frac{1}{2}$	164
Dublington	John Fletcher	16	31
Dunevans Island	John Duneven	17	206
Dung Hill	William Lodge	50	220
Dunkers Beard	Thomas Bowles	24	26
Durbins Mistake	Thomas Durbin	776	228
Durham	Thomas French	384	210
Dutch Loss	Francis Deakins	80 $\frac{1}{2}$	128

--- E ---

Easter Sunday	Samuel Hughes	50	95
Ebory	Valentine Baist	1006	26
Egypt	Daniel Arnold	423	158
Egypt	Normond Bruce	52	11
Eliars Resurvey	Arnold Elder	226 $\frac{1}{2}$	192
Elishas Chance	Elisha Beall	35 $\frac{1}{2}$	185
Elishas Profit	Elisha Bead	124	231
Elizabeth	Normond Bruce	14	229
Empty Bottle	John Mayne	80	8
Empty Pocket	John Gump	247	176
Englands Folly	John Roberts	20	217
Establishment	Christian Harding	213 $\frac{1}{2}$	235
Etzlers Contentment	William Roberts	9 $\frac{1}{2}$	238
Eave of Peace	Thomas Beatty	64	222
Exchange	John Harness	171	189
Expencive	Thomas Beatty	2 $\frac{1}{2}$	235

		Acres	Folio
Fair Hill	Nicholas Greenbury	10	44
Fair Prospect	Charles Harvey	62 $\frac{1}{2}$	223
Falconers Adventure	Gilbert Falconer	25	237
Fancy	Charles Beatty	122	221
Fancy, The	Unkle Unkles	100	4
Farm Swamp	George Simmerman	58	238
Fast Bind Fast Find	George Murdock	8	237
Fat Bacon	Lawrence O'Neal	55	143
Fathers Good Will	John Stoner	1365	190
Favour	William Deakins	10 $\frac{1}{2}$	155
Federal	Thomas Beatty	317	239
Ferry, The	Casper Rice	35	221
Ferry Landing	Joseph Beall	2 $\frac{1}{2}$	223
Fertile Meadow	Thomas Owens	9	129
Fertile Valley	John Darnal	75	127
Fielderia Manor	Fielder Gant	1047 $\frac{1}{2}$	184
Fifteenth of March	Henry Ridgely	23	236
Final	Thomas Beatty	264 $\frac{1}{2}$	239
Final Conclusion	Leonard Wayman	1100	122
Find Out If You Can	Benjamin Hall	100	80
Finishing Stroke	Thomas Beatty	532	227
Finish of Trouble Enough	Joseph Magruder	320 $\frac{1}{2}$	212
Fire Lock	William Buchanan	14	90
First Mistake	William Deakins	18	28
First Neglect	Thomas Beatty	54 $\frac{1}{2}$	222
Fish Dam	Casper Rice	64 $\frac{1}{2}$	221
Fishers Neglect	Zachariah Galton	39 $\frac{1}{2}$	46
Flemmings Lott	John Flemming	100	202
Floham	Philip Jacob Shaver	36	183
Foards Beginning	Joseph Ford	61	23
Fogalsongs Good Luck	George Fogleson	50	220
Fogles Look Out	Andrew Fogle	17 $\frac{1}{2}$	213
Foglesonk Hotts	George Foglesonk	55	220
Foland	Jacob Foland	672	12
Force Put	Joseph Flint	22	81
Force Put	Samuel Hughes	18 $\frac{1}{2}$	156
Forked Oak	John Miller	164	237
Fountain High	James Brooks Jr	77	2
Fourced Hobsons Choice	Leonard Hays	77	38
Fourth Attempt	Richard Brown	20 $\frac{1}{2}$	225
Fox Escaped	Thomas Rowles	13	16
Fox Hall	John Brazilton	25	88
Fox Hall	Henry Gaither	5 $\frac{1}{2}$	201
Fox's Hall	Bartin Lucas	180	49
Foxes Hall	John Cornice	60	228
Foxes Hall	Henry Ransburgh	60	232
Fox Hill	Henry Knoofe	75	222
Fox Range	Martin Boranstrager	48 $\frac{1}{2}$	176
Frankford An Escheat	Uncle Uncles	124	223
Frenches Contrivance	William Deakins	30	83
Friends Goodwill	Hugh Green	50	42
Friendship	William Duwall	34	26
Friendship	Samuel Ellis	538	135
Friendship	John Ulrick	10	42
Friends Loss	George Culp	176	211
Frolick, The	Henry Leatherman	6 $\frac{1}{2}$	233
Full Bottle	George Maine	75	69
Fullers Delight	George Custard	294	215

--- G ---

Grape Field	Ballis Fouts	54	226
Gaithers Range	Edward Gaither	170	67
Garden	Normond Bruce	43	234
Garden, The	Henry Davidson	20	220
Garden, The	Henry Davidson	20	223
Gattons Adventure	Zachariah Gatton	218 $\frac{1}{2}$	86
Gattons Good Luck	James Gatton	507	85
Gauts Plain	Fielder Gant	10	38
Georges Good Will	George Zimmerman	17	240
Georges Venture	George French	456	210
George Town Lott	Charles Beatty	13 $\frac{1}{2}$	156
Gests Ambitions	Mordecai Gest	627	123
Gilberts Inheritance	Thomas Gilbert	392	239
Gists Deer Park	Mordaca Gist	169 $\frac{1}{2}$	220
Give and Take	William Deakins	40 $\frac{1}{2}$	130
God Fathers Gift	Francis Deakins	81 $\frac{1}{2}$	172
Gombares First Trial	Jacob Gombare	3	233
Good	William Deakins	39 $\frac{1}{2}$	86
Good Chance	Lawrence Oneal	58	67
Good Cheer	Zachariah White	105 $\frac{1}{2}$	142
Good Friday	William Cormack	53	226

		Acres	Folio
Good Fryday	William Deakins	318	82
Good Friday	William Duvall	34	232
Good Fryday	Henry Gaither	62½	162
Good Hill	Michael Horaine	61	110
Goodins Lye	Nicholas Powell	31½	225
Good Intent	Good Hope	1968	114
Good Luck	Samuel Baker	140	161
Good Luck	Samuel Beall	431	72
Good Luck	William Douglass	50	96
Good Luck	Thomas Edmondson	118	180
Good Luck	Solomon Ellis	22	127
Good Luck	Christopher Hearsham	174	112
Good Luck	Richard Lilly	258	131
Good Luck	John Roberts	21½	135
Good Range Rectified	Adam Markall	35½	164
Good Timber	Peter Widdle	80	219
Goodwill	Abraham Davenport	20½	26
Good Will	Charles Hammond	48	146
Good Will	John Hawkins	16½	180
Good Will	Christopher Raver	158	202
Goose Cap	Nicholas Fink	265½	109
Goshen	George Stewart	39½	185
Grange, The	Robert Peter	1580	73
Grassey Cabbin	Thomas Bassnett		20
Grays Pen	Pieroe Bayley	43	170
Great Rock Park	Normand Bruce	10	175
Green Bottan	Jacob Holtz	178	239
Green Bottom	Nicholas Smith	2½	237
Green Brier	Henry Feroe	11	220
Green Bryer	Henry Gearinger	24	219
Green Land	James Beall	675	41
Green Spring	Henry Gaither	22	44
Greenwoods Fancy	Philip Greenwood	30	90
Griffiths Chance	Orlando Griffith	708	22
Grims Fancy	Alexander Grim	50	49
Groffs Content	Henry Groff	149	234
Grog	Archibald Edmondson	54	80
Grog	Martin Harry	76½	120
Ground Oak Hill	Jacob Banker	64	226
Grove, The	Henry Gaither	37	45
Grove, The	Thomas Mayne	150	111
Grove, The	Charles Wood	801	214
Groves Neglect	Robert Beall	9½	47
Grubby Street	Peter Dent	475	77
Guadaloupe	Samuel Owings	56½	240

--- H ---

Hales Choice	Joseph Hale	65	33
Half Bottle	George Mayne	27	131
Hansome Wife	Michael Foutman	10½	241
Haphazard	William Ballinger	28	234
Hard Bargain	John Brown	357½	155
Hard Bargain	William Deakins	48	6
Hard Grumbling	Peter Kemp	8	238
Hard Labour	Joseph Wells	4½	219
Hard Struggle	Thomas Howard	30	37
Harmans Choice	Jacob Harman	25	219
Harrisons Second Thought	John Harrison	580	79
Harrys Neglect	Jonathan Rose	5½	169
Harwoods Profit	Daniel Dulany	150	23
Haste Makes Waste	Thomas Beatty	259	240
Hazard	William M Beale	57	27
Hazard and Never Fear	Joshua Hobbs	676½	188
Hazel Bottom	Daniel Gover	1057	222
Headches Chance	Charles Headges	50	229
Hidleburgh and Workerham Resurveyed	John Houser	177	170
Help to Halls Sale	George Coler	46½	56
Henrys Last Shift & Nicholas Ridingovers Pond	Henry Ridingover	502½	74
Hesses Discovery	Jacob Hesse	63½	184
Hessions Range	Vandal Hession	40	224
Heughs Disappointment	Francis Deakins	17	169
Hickory Bottom	Andrew Fogle	15½	197
Hickory Ridge	Benjamin Clary	66	150
High Top Spring	Henry Smouse	30	238
Hills and Dales	Charles Beatty	130	113
Hill Side	Adam Markley	50	227
Hit or Miss, Luck's All	Thomas Price	82	196
Hogg Nest	Andrew Leviston	100	70
Hold Fast	William Deakins	21	83
Hold Fast Of What You Have Got	Aquila Duvall	653	223
Honest Man	James Miller	137½	199
Hornsty Is Best When Well Looked To	John Tucker	206	121
Hooks Conclusion	James Hook	1002	236
Hooks Neglect	Rudolph Hooke	61	9
Horney Dogwood	William Deakins	110	118

		Acres	Folio
Hornings Purchase	Peter Horning	138	233
Horse Lick	John Darnall	10	85
Horse Range	John Willer	130	173
Howards Dixcovery	Soloman Miller	552½	236
Howards Paradise	Ephraim Howard	576	239
Huckleberry Hills	Hobartus Boyer	364	235
Hug Me Snug	William Humbert	25	6
Hug Me Snug	Leigh Masters	10½	171
Humberts Resurvey	William Humbert	301	173
Hyets Luck	Lawrence O'Neal	51	134
Hynes's Desire	Thomas Simms	36	205
Hynes Frolick	Thomas Hynes	10	194
Hypsher Maidle	Henry Leatherman	204	163

--- I ---

I Am Content	John Allison	18	104
I Am Looser Still	William M Beall	496	229
I Am Lost	Basil Williams	50	66
I Dont Care What	William M Beall	51½	203
I Dont Care What	Richard Davis	102	190
Iferts Risque	Peter Mantz	24	256
I Forgot The Name	John Roberts	14½	217
I Hope It Is Well Done	Bartholomew Booker	575½	142
Ijams's Lot	Ijams & Wife	19	237
I'll Try For It	Charles Beatty	17	144
Imperatoris Libertus	Thomas Brook	27	9
Improvement	Michael Clapsaddle	10	219
Inclosure	Upton Sheredine	271	195
Independancy	Jacob Harman	153½	225
Intended Mill Seat	Thomas Beatty	25	233
Increase, The	Leigh Masters	5½	172
Irregular Figure, The	Abraham Lemaster	95	90
It May Be Good In Time	William Luckett	400	20
I Will Not, Yet I Will	Bartin Harriss	121½	48

--- J ---

Jack In The Green	Sarah Hobbs	329	182
Jacob	Samuel Hughes	26½	98
Jacobs Delight	Jacob Shockey	25	88
Jacobs Fancy	Jacob Smither	18	228
Jacobs Neglect	Hugh Reynolds	11	226
Jacobs Studys	Thomas Beatty	10	227
Jacobs Trouble	Jacob Mattis	611½	85
Jacobs Trouble Ended	Jacob Mattis	595½	175
Jacobs Well	Jacob Myers	20	196
James and Elizabeth	James Beall	27	141
James Chance	Jane Contee Hanson	68	182
James Park	John Moberly	55	77
James Safe Guard	Normand Bruce	27½	222
James Safe Guard	Normund Bruce	27½	225
Joes Lott	Joseph Chaplaine	2127	76
John And Rose	John Hutchison	20	63
Johns Contrivance	John Clay	216	231
Johns Delight	Charles Beatty	25	219
Johns Delight	John Gripe	107½	233
Johns Delight	John Harriss	1051	93
Johns Neglect	Jacob Sharrow	22½	172
Johnsons Chance	John Johnson	112	108
Johnsons Discovery	Richard Waters	218	199
Josephs Advantage	Joseph Ridgeway	17½	134
Joshuas Lott	Joshua Wright	100	168
Johns Home	Benedict Holtz	43½	239

--- K ---

Karrs Habitation	Thomas Carr	161	230
Keep Your Wife At Home	Beele Owings	33½	219
Kemps Contest	Christian Kemp	16	234
Kemps Pleasure	Peter Kemp	6½	64
Kiddings Disappointment	James Patterson	70	65
Killams Advantage	John Perrins	50	10
Killcrankee	William Good	36	120
Kindness Enlarged	Thomas Johnson	7323	169
Kinseys Neglect	Jacob Myers	26	211
Kitchen Garden	William Elair	25	23
Knaves Good Will	Peter Smelser	50	227
Kookerlys Purchase	John Kookerly	28	238

--- L ---

	Acres	Folio
Lambs Plague		
Lambs Resurvey		
Lana Field		
Lane		
Lanes Folly		
Larrances Disappointment		
Last Part of Pork Hall		
Last Shift		
Leaches Lott		
Leave None		
Leek Forrest		
Leith		
Lekens Desire		
Lemmons Vineyard		
Leonards Conclusion		
Let Justice Take Place		
Let Justice Take Place		
Levin Plains		
Lewmans Ramble		
Level Bottom		
Liberty		
Liberty		
Liberty		
Limestone Hill		
Limestone Rock		
Limestone Rock		
Links Content		
Link Together		
Little Did I Think It		
Little Did I Think It		
Little Did I Think It		
Little Friendship		
Little Gap Stopt		
Little Is Left		
Little Meadow		
Little Meadow		
Little Or Nothing		
Little Spot		
Little Timber		
Little Worth		
Little Worth		
Little Worth		
Locust Land		
Locust Thicket		
Locust Thicket		
Locust Thicket		
Logsdons Amendment		
Long Bottom		
Long Bottom		
Long Field		
Long Island		
Long Looked For		
Long Looked For		
Long Looked For Is Come At Last		
Long Meadow		
Long Range		
Long Ridge		
Long Slipe		
Long Slipe		
Long Snake		
Long Snale		
Long Snake		
Long Streak		
Long Strife		
Long Stripe		
Look About		
Look About		
Loss And Gain		
Loss Gained		
Lost Breeches		
Lot Number Two		
Lot Number Three		
Lot Number Ten		
Lot Number Twenty Two		
Lot Number Twenty Five		
Lot Number Thirty		
Lot Number Thirty One		
Lot Number Thirty Two		
Lot Number Thirty Five		
Lot Number Thirty Nine		
Lot Number Forty Two		
Lot Number Forty Three		
Lot Number Forty Four		
Lot Number Forty Five & Forty Six		
Lot Number Forty Seven		
Lot Number Sixty Nine		
Lot Number Seventy Nine		
Loughbaugh		
Pearce Lamb	27	230
Pierce Lamb	180 $\frac{1}{2}$	178
Peter Johns	1020	8
Michael Clapsaddle	21 $\frac{1}{2}$	91
Daniel Dulaney	100	53
Joshua Johnson	279	84
John Roberts	200	165
Charles Beatty	100	204
William Leach	164	101
Thomas Beatty	21	218
Andrew Hugh	411	134
Patrick Law	109 $\frac{1}{2}$	146
Henry Gaither	19 $\frac{1}{2}$	162
Richard Lemmon	503	220
Leonard Wayman	600	20
Samuel Hughes	318 $\frac{1}{2}$	145
Jacob Myers	6 $\frac{1}{2}$	225
Thomas Ringgold	200	187
Caleb Lewman	220	191
John Trammell	9	221
Charles Beatty	53	204
Samuel Hughes	50	170
Edward Owen	21	81
Thomas Wilson	11 $\frac{1}{2}$	52
John Middah	103 $\frac{1}{2}$	73
John Mistdah	97	3
Adam Link	100	231
Joseph Wood	483 $\frac{1}{2}$	190
Thomas Beatty	15	227
Samuel Owings	200	58
Thomas Price	23 $\frac{1}{2}$	203
Frederick Garretson	50	55
John Smay	10	157
Nicholas Shaver	23 $\frac{1}{2}$	46
Jacob Brasilton	17	220
Evan Shelby	101	150
Archibald Orme	16 $\frac{1}{2}$	226
David Mairly	3 $\frac{1}{2}$	205
George Hartley	9 $\frac{1}{2}$	96
Balser Caher	25	46
Joseph Perry	245	15
Joseph Wood	78 $\frac{1}{2}$	163
Jacob Myer	12	21
William M Beall	71	27
Thomas Cramphin	200	12
Bigger Head	6	229
John Logsdon	336 $\frac{1}{2}$	161
Samuel Hobbs	44	117
Michael Troutman	53	240
Lucas Pluck	271	205
Thomas Auley	9 $\frac{1}{2}$	227
Peter Mantz	47 $\frac{1}{2}$	224
Angus McDonnald	128	146
Jeremiah Chaney	41	124
Jacob Warnfelt	18	212
George Scott	113 $\frac{1}{2}$	187
Joshua Gist	64 $\frac{1}{2}$	234
Thomas Beatty	12 $\frac{1}{2}$	222
Robert Wood	19	216
Norman Bruce	212	53
Charles Wells	206	106
Charles Wells	206	224
George French	56	220
Nicholas Shaver	50	178
Biggeg Head	15	234
Peter Hubbard	117	241
Benedict Swope	1895	24
Thomas Cassaway	112	66
Charles Beatty	559	218
Samuel Plummer	15 $\frac{1}{2}$	152
William Campbell	182	233
James McHenry	191	237
Moses Rawlings	165	235
Jacob Ringer	94	238
John Harvie	158	233
Holland Williams	99	232
Otho H Williams	88	231
Holland Williams	125	232
Joseph Montgomery	209	233
Lloyd Dorsey	110	237
Holland Williams	95	232
Otho H Williams	94	231
Holland Williams	252	232
John Harvie	117	233
Holland Williams	170	233
John Harvie	85	233
William Campbell	28	233
John Smay	86 $\frac{1}{2}$	156

Acres Folio

	Acres	Folio
Lubberland		
Luck		
Luck		
Luck		
Luck Continued		
Lucketts Merry Midnight		
Lucketts Neglect		
Lyeby		
Norman Bruce	128	43
Isaac Baker	12 $\frac{1}{2}$	22
Charles Dorsey	26 $\frac{1}{2}$	190
George Peterbaugh	9	56
Jacob Funk	1090 $\frac{1}{2}$	221
William Lockett	595	24
Charles Beatty	91	216
Margaret Ward	179	184
Fielder Gauntt	61	24
Samuel W. Magruder	47 $\frac{1}{2}$	140
Samuel W. Magruder	23 $\frac{1}{2}$	17
Samuel W. Magruder	148	93
Elias Majors	10 $\frac{1}{2}$	227
Thomas Beatty	257	232
William Goodman	4 $\frac{1}{2}$	226
James Ogle	22 $\frac{1}{2}$	230
John Carr	13	10
Casper Mantz	92 $\frac{1}{2}$	220
George Burkhart	308	225
Catharine Thomas	255 $\frac{1}{2}$	239
Peter Mantz	507	225
Henry Gaither	5 $\frac{1}{2}$	44
Joseph Beall	1480	221
William Harrison	136	116
Margaret Turner	10 $\frac{1}{2}$	103
Adam Markel	9 $\frac{1}{2}$	225
Mankin Mixetania	423 $\frac{1}{2}$	164
John Orr	9	238
Jacob Harman	177	219
Peter Peckar	50	104
Lawrence O'Neal	39	65
Thomas Maynard	910	221
William May	18	164
James McDaniel	173	236
Thomas Beatty	49	222
Thomas Johnson	462	34
Henry Firor	25	220
Christopher Whitmore	192	28
Melcher Belchover	9	199
James Miller	92	16
Michael Boyer	25 $\frac{1}{2}$	100
Michael Krowell	2 $\frac{1}{2}$	224
Michael Bowingarter	50	81
Jacob Barham	30	42
Alexander Bailey	180	144
Gilbert Kemp	187 $\frac{1}{2}$	135
Henry Leatherman	4 $\frac{1}{2}$	221
Melchior Leichter	171 $\frac{1}{2}$	191
Jacob Miller	40	195
Jacob Miller	52	5
Peter Miller	121	241
Jacob Miller	50	183
Adam Rease4	101	240
Charles Beatty	492	206
James White	151	147
Christopher Erb	10	230
Christian Sailor	13 $\frac{1}{2}$	226
Charles Penn	45	66
Jacob Mires	81 $\frac{1}{2}$	221
Tetur Mesner	22	25 $\frac{1}{2}$
Mesner	269	229
Peter Erb	60	6
Paul Rhoades	8 $\frac{1}{2}$	230
Thomas Dorsey	80	217
Thomas Beatty	553	202
William Baker	795	34
John Belt	19	231
Joseph Willson	353 $\frac{1}{2}$	224
Edward Thompson	31	11
Conrod Hogmire	23	58
Thomas Gilbert	7715	118
Benedict Calvert	44	151
Alexander Ogle	102	220
John Wathrow	100	23
Richard Butler	78 $\frac{1}{2}$	145
John Careheart	25	96
John McDonald	209	227
Philip Thomas	21	65
William Blaire	440	39
Norman Bruce	229	107
George Cassell	60	35
William Deakins Jr	262	35
William Goodwin		
Mad George		
Magruder's Industry		
Magruder's Rich Levels		
Magruder's Rich Levels		
Majors Enclosure		
Make Hast		
Make Hay When The Sun Shines		
Makes The Meadow Bigger		
Manners		
Mantz's Beginning		
Mantz's Fatigue		
Mantz's Management		
Mantzsylvania		
Manyards Lott		
Many Makes One		
Maidenhead		
Margarets Delight		
Martins Delight		
Martins Good Luck		
Martins Neighbour		
Martin Spring		
Martsome		
Marylends Right		
Maynards Right		
Mays Folly		
McDaniels Chance		
McKeys Delight		
Meadow, The		
Meat Chopper		
Meeks Folly		
Melchers Luck		
Mexico		
Michael Is Sick		
Michaels Chance		
Michaels Forrest		
Middle Bough		
Middle Dam		
Middle House		
Middle Land		
Middle Town		
Millers Discovery		
Millers Fortune		
Millers Purchase		
Millers Quarry		
Millingah		
Mill Seat		
Mill Seat		
Mill Seat, The		
Mill Wrights Desigh		
Mine Banks		
Mires Beauty		
Misners Addition		
Misners Content		
Mistake		
Mistake		
Mistake, The		
Mistake Rectified		
Mollys Dislike		
Moneys Worth		
Monococy		
More Land		
Mountain Foot		
Mountain Frolick		
Mountain Tract		
Mount Bear		
Mount Calveri		
Mounting Lott		
Mount Misery		
Mount Misery		
Mount Philip		
Mount Pleasant		
Mount Pleasant		
Mount Pleasant		
Mount Pleasant		

--- M ---

	Acres	Folio
Mount Pleasant		
Mount Sinai		
Mount Vesuvius		
Much Grumbling		
Mulberry Bottom		
Mummers Choice		
Murray		
Mush Wantey		
Myers's Addition		
Myers Good Luck		
Myers Profit		
Myers Resurvey		
Joseph Matthews	12 $\frac{1}{2}$	235
James Robison	27 $\frac{1}{2}$	158
Peter Hoofman	60	230
Peter Tysher	10 $\frac{1}{2}$	166
Edward Stevenson	33 $\frac{1}{2}$	14
Robert Lee	11	64
Alexander Urguhart	45 $\frac{1}{2}$	113
Henry Funk	25 $\frac{1}{2}$	226
Jacob Myers	21	211
Jacob Myers	16	198
Sabastian Myers	4	240
Jost Myers	274	223

--- N ---

	Acres	Folio
Nancys Contentment		
Narrow Slipe		
Nathaniels Undertaking		
Nathans Grief & Joy		
Nathans Lott		
Nazereth		
Near The Spot		
Necessity		
Neffs Ill Will		
Neglect		
Neglect		
Neglect, The		
Neighbour Jonathan		
Neighbours Alarm		
Never Done		
New Breman		
New Castle		
New England Toddy		
Newfoundland		
New Holland		
Nicholas Chance		
Nicholds Delight		
Number 85		
No Bottle		
Nocksingers Good Luck		
No Name		
No Name		
None Such		
Norrection		
North Point		
No Spring		
Nothing Venture Nothing Got		
Not Worth A Name		
Number One		
Number Two		
Number Three		
Number Four		
Number Five		
Number Six		
Number Seven		
Number Eight		
Number Forty Five		
Number Eighty Five		
John Rorer	817	93
Isaac Homeeker	5	231
Thomas Maynard	1208	228
Nathan Maynard	299	240
Lawrence O'Neal	28	68
Daniel Leatherman	161	150
George P Cooperrider	128	177
Thomas Dorsey	43	230
Peter Swinehart	27	229
William Buchanan	66	44
Michael Cresap	144	115
Thomas Dorsey	31	230
Samuel Hughs	15 $\frac{1}{2}$	148
William Rice	303	241
John Roberts	309	217
John F Amelong	1822	234
George Hick	36	28
Jeremiah Beall	344	30
Thomas Dorsey	77	230
William Deakins	430	53
John Nichols	2 1 $\frac{1}{2}$	228
John Nicholds	60 $\frac{1}{2}$	218
Joseph Wood	93	234
Patrick Coil	20	102
Jacob Myers	13 $\frac{1}{2}$	200
William Thomas	33	15
Peter Tysher	17 $\frac{1}{2}$	166
John Barnes	150	44
Benjamin Eastburn	115 $\frac{1}{2}$	225
William Toms	9	101
Leonard K Miller	150	32
Charles Greenbury	46 $\frac{1}{2}$	223
Ninian Beall	10	64
John M Jordan	458	59
John M Jordan	1970	60
John M Jordan	995	60
John M Jordan	481	60
John M Jordan	1735	61
John M Jordan	1427	61
JOHN M Jordan	341	61
John M Jordan	346	62
Alexander Contee Hanson	10	155
Joseph Wood	93	234

--- O ---

	Acres	Folio
Obed		
Oblique Angled Triangle		
Ogles Ferry		
Ogles Necessary Compact		
Ohio		
Old Mans Good Luck		
Old Orchard		
Old Times		
Olive Branch		
Omi Land		
Omission		
Orchard, The		
Orchard, The		
Orlando		
Ormes Meadow		
Orphans Good Luck		
Other Skinner Hoff		
Owens Resurvey		
Owings Chance		
John Stull	104	101
Leigh Masters	1 $\frac{1}{2}$	171
Alexander Ogle	1	237
Alexander Ogle	440	240
Samuel Owings	8970	62
Samuel Owings	8081	222
Peter Longworth	16 $\frac{1}{2}$	230
Michael Troutman	401	82
Francis Deakins	46	213
Thomas Beatty	48	222
Wlisha Beall	97	232
Thomas Dorsey	45	230
Alexander C Hanson	15	211
Michael Troutman	25	240
Thomas Johns	16	126
Thomas Johns	19	80
Thomas Richardson	86	122
John Hoff	30	52
John Owens	964	181
Michael Owings	50	222

--- P ---

	Acres	Folio
Painters Range		
Paralell		
Paraphrase		
Paris Resurveyed		
Park, The		
Park Hall		
Park Head		
Park Head Enlarged		
Park Head Enlarged		
Partnership		
Partnership		
Partnership		
Part of Addition to Clarks Discovery		
Part of Addition to Clarks Discovery		
Parts of Bear Garden & Deers Park Enlarged		
Part of Broken Lands		
Part of Doombes Inheritance Resurveyed		
Part of Gods Gift		
Pattisons Resurvey		
Pauls Travels		
Peace		
Peace All Round		
Peace And Plenty		
Peace And Plenty		
Peace Orchard		
Pearcewell		
Pelican In The Wilderness		
Perfection Disputed		
Peters Chance		
Peters Delight		
Peters Favour		
Pettingers Lot		
Philadelphia		
Philadelphia		
Philadelphia		
Phillips Burgh		
Phillips Delight		
Phillips Luck		
Phillips Range		
Phylenia & Sarah		
Piging Aul		
Pine Misery		
Piney Grove		
Piney Grove		
Piney Meadow		
Pissant Hill		
Plains Second Attempt		
Pleasant Bottom & Part of the Resurvey of the Mountain of Wales		
Pleasant Fields		
Pleasant Forrest		
Pleasant Hill		
Pleasant Hills		
Pleasant Levil		
Pleasant Mount		
Pleasant Mountain		
Pleasant Plains of Damascus		
Pleasant Valley		
Poin Tree Value		
Pollys Fancy		
Pond Lick		
Pools Rectification		
Poor Mans Habitation		
Poplar Hollow		
Poplar Hollow		
Poplar Rick		
Poplar Spring		
Poore, The		
Potatoo Ridge		
Paugh		
Prelate		
Prestons Lott		
Pretty Island		
Prevention		
Prices Lot		
Prickly Ash Bottom		
Profit & Loss		
Prospect		
Prospect		
Prospect Hills		
Providence		
Punkin Hall		
Puzzle		
Puzzle Resurveyed		
Daniel Painter	30	230
Leigh Masters	5 $\frac{1}{2}$	171
Henry Bitesail	499	7
John Waters	256	194
Robert Peter		13
Josiah Gordon	2	13
Thomas Johnson	1136	57
Thomas Johnson	271	168
Thomas Johnson	1844	168
Frederick Holtzman	6 $\frac{1}{2}$	152
Samuel Hughes	22	129
John Stull	93 $\frac{1}{2}$	160
Solomon Turner	909	79
Ann Digges	142	233
William Diggs	115	233
Archibald Edmondson	691	36
John Trammill	47	99
Conrod Dudder	144	115
John Roberts	10 $\frac{1}{2}$	217
James Pattison	411	209
Paul Rhodes	40	70
Metchor Heffner	125	39
Peter Shover	259	231
George Burkheart	928 $\frac{1}{2}$	224
Frederick Kemp	380	173
Simon Meredith	8 $\frac{1}{2}$	95
John Pearce	21	52
Thomas Gilbert	11 $\frac{1}{2}$	56
Abraham Hoff	145	239
Peter Beard	10	238
Charles Beatty	41 $\frac{1}{2}$	151
Jacob Howard	25 $\frac{1}{2}$	148
William Ballanger	4	237
Nathaniel Crawford	481 $\frac{1}{2}$	140
Mathew Pigman	119 $\frac{1}{2}$	165
Thomas Price	283 $\frac{1}{2}$	21
Valentine Rinehart	320	10
William Goodman	6 $\frac{1}{2}$	226
Charles Beatty	16 $\frac{1}{2}$	157
Philip Morningstarr	228	162
Mathew Pigman	234	104
Bartholomew Booker	13 $\frac{1}{2}$	88
John Hoover	15	125
Normand Bruce	105	153
Archibald Orme	13	19
Philip Koone	217	227
Joseph Perry	84 $\frac{1}{2}$	41
David Flain	5	231
Isaac Baker	1130	79
Samuel Ryley	475	14
Robert Wood	132	79
Henry Shavely	109 $\frac{1}{2}$	87
James White	586	147
Anthony Arnold	4	39
Samuel Hughes	68	129
Lawrence O'Neal	12	107
Mathew Pigman	1101	191
Joseph West	300	31
Richard Wood	16	71
Michael Snider	18	237
Normond Bruce	325	8
John Pool	332	114
Jonathan Rose	22	169
Normand Bruce	92 $\frac{1}{2}$	187
Vachel Hinton	124	228
Josiah Gordon	2	13
William Young	29	97
Upton Sheredine	14 $\frac{1}{2}$	2
Redmond McDonald	96	236
Joseph Chapline	75	5
Richard Lawrence	507	239
James Macdaniel	50	2
Thomas Aubrey	9	224
James Walling	20	109
Philip Price	17 $\frac{1}{2}$	238
Thomas Keller	39	151
John Weller	106	235
Lawrence O'Neal	53	147
Lawrence O'Neal	166	178
Richard Smith	627	227
Henry Gaither	13 $\frac{1}{2}$	161
Normond Bruce	146	11
Charles Beatty	137 $\frac{1}{2}$	136
Charles Beatty	239 $\frac{1}{2}$	195

--- Q ---

		Acres	Folio
Quakers Bite	Charles Beatty	83	74
Quakers Mistake	Christian Kizer	607 1/2	182

--- R ---

		Acres	Folio
Rabbit Range	Lawrence O'Neal	75	131
Raccoon	John Summer	253	111
Ralphs Field	Joseph Hill	40	89
Ramers Trouble	Michael Raymer	8	152
Ramsburghs Lott	George Ramsburgh	157	207
Ramseys Rest	Charles Beatty	388 1/2	225
Ramsburghs Struggle	Jacob Ramsburgh	22	144
Rays Chance	Benjamin Ray	256 1/2	101 1/2
Resurvey on Albany	Charles Claggett	274	138
Resurvey on All Most Night	Jacob Neff	102 1/2	225
Resurvey on Batchellors Luck	Christian Leatherman	171	34
Resurvey on Bealls Meadow	William Beall	165	110
Resurvey on Black Acorn	William Tucker	248 1/2	88
Resurvey on Blandford	James Sergeant	153	75
Resurvey on Bowling Green	William Elder	103	45
Resurvey on Brooke Range	Richard Brooke	477	12
Resurvey on Buck Bottom	Andrew Beall	220	92
Resurvey on Bucks Resort	Samuel Llewelling	517	180
Resurvey on Chance	George Plummer	86	234
Resurvey on Chesnut Hill	Martin Dustman	94	130
Resurvey on Chevy Chase	Caspar Backaback	119	174
Resurvey on Cooley Springs	James Warrancee	340	7
Resurvey on Coomes Inheritance	Richard Coomes	347	27
Resurvey on Crab Tree Folly	Thomas Cresap	375	32
Resurvey on Chance	Thomas Cresap	350	58
Resurvey on Daniels Small Tract	Soloman Turner	2690	102
Resurvey on Disappointment	Thomas Cramphrin	446	195
Resurvey on Drouth	James Harbin	376	139
Resurvey on Drunkards Not Mistaken	Archibald Edmondson	951 1/2	100
Resurvey on Dry Land	Andrew Link	163	10
Resurvey on Edenburgh	Valentine Matter	688	2
Resurvey on Egypt	Rudolph Ashbeshit	577	6
Resurvey on Elders Kindness	Richard Brawner	316	184
Resurvey on Emster Rectified & Divided	James Beall	416	140
Resurvey on Escape	Daniel Delosier	115	228
Resurvey on Farless	Andrew Bostin	172	190
Resurvey on Fertile Valley	Andrew Bruce	1195 1/2	181
Resurvey on Flemmings Purchase	James Flemming	180	40
Resurvey on Four Tracts	Jacob Waters	401	237
Resurvey on Friends Advice	Elisha Williams	1258	142
Resurvey on Good Hope	Thomas Cresap	505 1/2	150
Resurvey on Green Land	Thomas Plummer	227	225
Resurvey on Green Spring	Evan Shelby	120 1/2	163
Resurvey on Griffiths Chance	Orlando Griffith	1002	18
Resurvey on Hains Chance	Nathan Hains	82	141
Resurvey on Hard to Find	Nicholas Fast	238	28
Resurvey on Harrods Profit	Michael Funk	311	1
Resurvey on Hawkins Merry Peep A Day	Alexander T. Hawkins	1730	239
Resurvey on Hazard & Locust Thicket	Nathaniel Nesbit	1404 1/2	184
Resurvey on Hermits Retreat	William McCrackan	380	19
Resurvey on Hibernia	Patrick Hinds	190	18
Resurvey on Hickory Thicket	Thomas Johnson	2447	231
Resurvey on Hills & Dales & The Resurvey on the Vineyard	Joseph Chaplain	256	122
Resurvey on Hollow Rock	Thomas Wells	166	230
Resurvey on Horse Lick	John Darnall	302 1/2	138
Resurvey on Hunting Lott	Reubin Philips	666	58
Resurvey on Ill Will	George Galispie	123 1/2	50
Resurvey on Indian Purchase	Daniel Cresap	879	188
Resurvey on Isaacs Range	Philip Miller	270	87
Resurvey on Isles Mountain	Christian Chryock	87 1/2	228
Resurvey on James's Fancy	John Yiengland	182 1/2	16
Resurvey on Joes Lott	William Chaplain	2205	76
Resurvey on John & Sarah	John Frather	231 1/2	165
Resurvey on John & Yockamankey	Angus McDonald	416	124
Resurvey on Johns Lot	Jacob Banker	143	226
Resurvey on Jones's Delight	Evan Shelby	104	167
Resurvey on Joshuas Lot	Joshua Wright	577	219
Resurvey on Kitchen Garden	William Blair	200	210
Resurvey on Kitty Spring	Jacob May	15	223
Resurvey on Laugh & Be Fatt	John Philips	100	2
Resurvey on Lealand	John Renrod	383 1/2	17
Resurvey on Lemans Range	John Leman	162 1/2	238
Resurvey on Lillies Discovery	Samuel Lilley	36 1/2	15
Resurvey on Littleworth	Zachariah White	374	185
Resurvey on Locust Thicket	William Dent	267	30
Resurvey on Locust Thicket	Ulrick Messler	527	25
Resurvey on Lost Garter	John Hopkins	58	74
Resurvey on Lucketts Merry Midnight	William Luckett	652	239
Resurvey on Lucks All	William M Beall	207	57
Resurvey on Mantzsylvania	Peter Mantz	433	240
Resurvey on Many Tracts	Upton Sheredine	551	233
Resurvey on Maple Branch	Jonathan Browning	300	117

Acres Folio

Resurvey on Martitaney	Adam Neiff	322 1/2	184
Resurvey on Middle Dam	James Ryan	200	236
Resurvey on Millers Beginning	James Miller	251	193
Resurvey on Mills Folly	Thomas Bladen	485	141
Resurvey on Monhime	William Aldridge	277	91
Resurvey on Montross	William Campbell	382	97
Resurvey on Mount Pleasant	Barnett Rem	255	23
Resurvey on Nancys Contentment	John Rorer	726	100
Resurvey on Nanney	George Mugg	290	51
Resurvey on Nazareth	Daniel Loathannan	143	236
Resurvey on Necessaty	Leonard Wayman		20
Resurvey on Neighbours Delight	Nicholas Leatherman	310	33
Resurvey on Nicholas Chance	Lodowick Lemmon	220	143
Resurvey on No Name	Thomas Bowles	144	48
Resurvey on Ogles Friendship	James Brookes	270	91
Resurvey on Olive Branch	Thomas Beatty	48	233
Resurvey on Owings Chance	Samuel Owings	1634	21
Resurvey on Owings Choice	Samuel Owings	181	240
Resurvey on Oxford	Peter Beaver	252	209
Rectitude	Allen Farquhar	212	238
Red Oak Hill	William Albraugh	40	221
Renpew	Robert Peters	4 1/2	148
Resolution	Samuel Chase	667	147
Resurvey on Paradise	Leonard Moser	74 1/2	139
Resurvey on Partnership	William Williams	607 1/2	151
Resurvey on Part of Bealls Levils	James Burnes	172	178
Resurvey on Part of Bedford	William Winchester	98	30
Resurvey on Part of Broken Island	John Frammell	24	220
Resurvey on Part of Broken Grove	Christian Koone	110	192
Resurvey on Part of Burkitts Lott	John Scott	298 1/2	83
Resurvey on Part of Clower Wall	James Offutt	1240	32
Resurvey on Part of Dear Bought	Adam Devilbess	213	231
Resurvey on Part of Dorseys Search	George Binkheart	115 1/2	224
Resurvey on Part of Dukes Woods	John Carmack	443	75
Resurvey on Part of Duvalls Forest	William Duvall	223	235
Resurvey on Part of Forrest	George Cost	175	121
Resurvey on Part of Forrest	Alias Harding	176	204
Resurvey on Part of Frenchmans Purchase	Nathaniel Pattison	755	225
Resurvey on Part of Good Luck	Joest Myer	395	26
Resurvey on Part of Hogars Fancy	John Roser	574	40
Resurvey on Part of Harrison's Delight	John Riley	91	74
Resurvey on Part of Justices Delight	George Becraft	1012	33
Resurvey on Part of Locust Nedk	John Reagle	129	240
Resurvey on Part of Marys Delight	Benedict Holtz	81	161
Resurvey on Part of Middle Plantation	Ezekiel Beatty	1330	199
Resurvey on Part of Partnership	Jacob Holtz	53	238
Resurvey on Part of Sideling Hill	David Ross	154 1/2	232
Resurvey on Part of Spring Garden	Jacob Stoner	313	167
Resurvey on Part of The Mountain of Wales	David Jones	80	31
Resurvey on Part of The Resurvey on Batchelors Delight	Martin Kishner	302	221
Resurvey on Part of The Resurvey on Dary	Henry Stevenson	183	228
Resurvey on Part of The Mountain of Wales	Evan Shelby	3342	25
Resurvey on Part of The Resurvey on Partnership	Stephen Newton	145	153
Resurvey on Part of The Resurvey on Stoney Levil	Thomas Johnson	170	225
Resurvey on Part of The 6th Dividend	George Brown	172	240
Resurvey on Part of Trura & Partnership	John Cover	98	235
Resurvey on Part of Toms Gift	Henry Coleman	506 1/2	76
Resurvey on Part of Well Taught	George Hartley	183	163
Resurvey on Pascotham	Edward Nichols	477	72
Resurvey on Paw Paw Bottom	Nathaniel Wickham	710	78
Resurvey on Peace	Jacob Homer	144	49
Resurvey on Piney Grove	Thomas Johns	1549	118
Resurvey on Pipe Tomohock	Samuel Portlewart	720	200
Resurvey on Pleasant Grove	Daniel Haines	300	72
Resurvey on Plummers Content	John Plummer	66	92
Resurvey on Poormans Habitation	Jonathan Rose	244	194
Resurvey on Red Oak Slipe	John Greenup	104	38
Resurvey on Richards First Choice	Leonard White	88	189
Resurvey on Rich Meadow	Archibald Orme	1660	32
Resurvey on Roberts Delight	Gerard Briscoe	482	33
Red Rock	Charles Beatty	16	128
Resurvey on Sarahs Garden	John Suiter	196	56
Resurvey on Shady Grove	Edward Crow	102 1/2	172
Resurvey on Sheredines Range	Thomas Franklin	155 1/2	228
Resurvey on Shoemakers Lott	John Heagle	305	137
Resurvey on Stoney Batter	John Waters	86	194
Resurvey on Stoney Levill	Thomas Johnson	366	97
Resurvey on Strickers Timber Land	George Stricker	121 1/2	197
Resurvey on Strife	Lawrence Frangle	208	78
Resurvey on Sugar Bottom	John Darnall	360 1/2	138
Resurvey on Taken in Time	James Walling	96 1/2	12
Resurvey on Terra Firma	Samuel Beall	140	50
Resurvey on The Addition & Troublesome	William Hays	129	40
Resurvey on The Benjamin	John Trundel	152	125
Resurvey on The Company	Unkle Unkler	425	146
Resurvey on The Dogwood Plain	John Darnall	263 1/2	116
Resurvey on The Farm	Jonathan Nixon	273	109
Resurvey on The Gleanings	William Luckett	108 1/2	165
Resurvey on The Resurvey on Williams Pleasure	John Shricr	692 1/2	106

	Acres	Folio	
Resurvey on Thoroughfare	197	4	
Resurvey on The Three Springs	538	34	
Resurvey on The Three Springs	1660	19	
Resurvey on This Or None	187	187	
Resurvey on Three Springs	58	223	
Resurvey on Timber Land	103	238	
Resurvey on Timber Neck	267	161	
Resurvey on Timber Plenty	128	34	
Resurvey on Timber Ridge	70 $\frac{1}{2}$	112	
Resurvey on Timber Ridge Enlarged	218	77	
Resurvey on Tonoloways Lick	271	168	
Resurvey on Trouble for Nothing	135	179	
Resurvey on Waggoners Fancy	297	19	
Resurvey on Walnut Levil	255	116	
Resurvey on Webbs Discovery	451	1	
Resurvey on Welldone	532	134	
Resurvey on Well Done	1822	192	
Resurvey on Whisky Alley	567	55	
Resurvey on White Oak Bottom	127	4	
Resurvey on White Oak Plain	114	160	
Resurvey on Wickhams Park	434	45	
Resurvey on William And Ann	1269	15	
Resurvey on Youl Youne	190 $\frac{1}{2}$	119	
Richards Disappointment	13 $\frac{1}{2}$	201	
Rich Barrons	1154	24	
Rich Barnes	182	179	
Rich Bottom	James Sears	133	
Rich Hollow	Joseph Franceway	170	48
Rich Land	Charles Andrews	840	35
Rich Levil	Henry Gaitner	27	38
Rich Meadow	Michael Bumgardner	14	207
Rich Meadow	William Deakins	14	136
Rich Mountain	William Deakins	135	27
Rich Spot	Lawrence O'Neale	6	176
Ridgelys Good Will	John Hobbs	302 $\frac{1}{2}$	188
Ridgelys Loss	Charles Beatty	49	157
Ridgelys Rest	Westall Ridgely	251	235
Rising Sun	Patrick Law	225	207
Rising Sun, The	George Castle	30	178
Roberts Choice	Robert Beall	183	140
Robnetts Lott	John Perrins	50	10
Rockey Hill	Normand Bruce	309 $\frac{1}{2}$	137
Rockey Ridge	Christian Shrice	100	173
Rock Hall	John Trammell	493 $\frac{1}{2}$	221
Rock Springs	Edward Evans	20	84
Rocks and Stones	Mount Calvary	255	241
Rodenpeelers Ramble by Quakers Tricks	Philip Rodenpeeler	427	138
Rodorick	Thomas Edmondson	16	208
Roguary Found Out	John Everit	56	159
Ross's Purchase	Joseph Wood	528 $\frac{1}{2}$	215
Round About	380	185	
Round Hill	William Norris	12 $\frac{1}{2}$	17
Runner	Michael Walker	191	105
Runny Mede	Francis Key	3677	51
Russian Boatswain	Samuel Hughes	52	145
Ruths Gam	Richard Owen	34 $\frac{1}{2}$	201

S

Saint Thomas	Lawrence O'Neal	242	214
Salsbury Plains Helpt	Christopher Edelen	131	188
Samuels Mistake	Charles Beatty	14 $\frac{1}{2}$	219
Sandstool	Thomas Price	151	209
Sapling Hill	William Albaugh	61	221
Saplin Hill	Lodowick Horne	23	9
Sarahs Fancy	William Yates	685	206
Saturday Work	John Darnall	10	43
Saw Mill Seat	Daniel Gaver	32	186
School Masters Assistant	Frederick Stephans	19 $\frac{1}{2}$	227
Scrubby Thicket	Ninian Willett	50	148
Second Addition to Easy Come By	Ignatius Digges	163	198
Second Addition to Giles Gift	Henry Lazenby	23	133
Second Addition to Hazard	Robert Beall		133
Second Addition to Lucas's Adventure	Joseph Threlkeld	34	92
Second Addition to The Two Springs	John Perrins	50	11
Second Amendment	Richard Brown	869	9
Second Chance	Michael Smith	36	233
Second Choice	Henry Fisher	18	48
Second Disappointment	Lawrence O'Neal	17	149
Second Mistake	William Deakins	14	28
Second Resurvey on Black Acorn	William Tucker	208 $\frac{1}{2}$	159
Second Resurvey on Brier Wood	William Roberts	452	117
Second Resurvey on First Choice	Thomas Powell	292	78
Second Resurvey on Friend in Need	Thomas Birdwistle	1634	29
Second Resurvey on Kemps Long Meadow	Savalt Millyard	421	106
Second Resurvey on Partnership	Zachariah White	464	50

Second Resurvey on Partnership	William Williams	524	168
Second Resurvey on Woolfs Cow	Philip Holt	2712	25
Second Thought	Bale Owings	12 $\frac{1}{2}$	219
Seek And Ye Shall Find	Mary Becraft	36	235
Sees Venture	William Lee	100	219
Service Glade	John Roberts	34	216
Seven Springs	James Cresap	1952	222
Shady Grove	Nicholas Leatherman	460	119
Shavers Bad Luck	Henry Shaver	184 $\frac{1}{2}$	197
Shavers Consideration	Christian Shaver	19	214
Shavers Rest	Henry Shaver	189 $\frac{1}{2}$	235
Shepherds Delight	Benjamin Ogle	447	234
Shoaps New Addition	Martin Shoaps	110 $\frac{1}{2}$	223
Shockey Mistake	Jacob Hoover	50	125
Shockeys Mistake	Jacob Hoover	50	234
Shoemakers Lot	John Lumburn	10	224
Shraders Beginning	Henry Shradar	15 $\frac{1}{2}$	239
Shraders Luck	Henry Griffith	63	241
Sideling Hill	Conrode Mangin	15	223
Silvia	Charles Warfield	177	111
Simms's Addition	Thomas Simms	58	205
Single Delight	Matthias Zacharias	264	235
Sink Hole	Peter Kemp	3 $\frac{1}{2}$	234
Six Brothers	William Biggs	887	236
Slay	Thomas Beatty	92	139
Slipe	Philip Barnes	4	230
Slipe	John Laurence	14	226
Slipe	John Trammell	12	222
Slipe In Easy	William Duwall	139	43
Small Game	Samuel Hughes	37 $\frac{1}{2}$	145
Small Hopes	Joseph Plummer	58	166
Small Hopes	Martin Roarrer	4	70
Small Lott	Thomas Beatty	2	209
Small Profit	Jacob Huff	31 $\frac{1}{2}$	229
Small Tract	Alexander C Hanson	43 $\frac{1}{2}$	181
Smiths Discovery	George Smith	24	55
Smiths Lott	Peter Erb	126 $\frac{1}{2}$	22
Small Hopes	Nicholas Ray	18	198
Small Peice	Joshua Hobbs	4 $\frac{1}{2}$	119
Small Street	Conrod Litchleder	7	156
Smiths Lookout	James Smith	181	121
Smiths Mistake Rectified	Calentine Matter	628	184
Sneavelys Choice	Jacob Sneavelly	150	29
Sniders Addition	Michael Snider	10	237
Sniders Garden	Jacob Snider	25	71
Snow Balls Malley	Simon Kratzer	100	115
Snowy Mountain	John Toms	213 $\frac{1}{2}$	191
Solomons Roguary	George Cook	495	180
Speices Mill	Conrod Speice	112	95
Spittle Field	Conrod Jacobie	14	29
Split Rock	Thomas Graves	190	177
Spring Field	Thomas Price	108	229
Spring Hill	James Smith	811	193
Spurgeons Choice	James Spurgeon	300	12
Square, The	Thomas Sollars	18	13
Square, The	Benedict Swope	15 $\frac{1}{2}$	225
Staleys Desire	Thomas Beatty	14 $\frac{1}{2}$	227
Staleys Good Luck		198	165
Standby	Samuel Hughes	84 $\frac{1}{2}$	145
State Stone Point	Charles Beatty	22	126
Stewart I Derie	Lawrence O'Neal	72	117
Stevensons Lott	Edward Stevenson	81	32
Stevensons Resurvey	Charles Stevenson	189	219
Stewarts Grove	John Logsdon	46	141
Still House Branch	Lawrence O'Neal	108	131
Stick To It	Jonathan Tucker	36 $\frac{1}{2}$	208
Stone and Timber	Jacob Miller	36	183
Stone Quarry	Thomas Beatty	9	232
Stomers Luck	Benedict Stoner	216	105
Stomers Mistake	William Carmack	4 $\frac{1}{2}$	226
Stoney Arabia	John Grossnickle	502	156
Stoney Batter	John Waters	124 $\frac{1}{2}$	140
Stoney Batter	Christopher Westenhaber	139	150
Stoney Hall Enlarged	Philip Bayday	129	49
Stoney Hill	Thomas Johnson	25	49
Stoney Hill	George Valentine	93	222
Stoney Hills	Walter Beall	61	170
Stoney Hills	Charles Beatty	361	142
Stoney Hill	Matthw Branstator	100	104
Stoney Levil	John Smith	45 $\frac{1}{2}$	186
Stoney Meadow	Henry Toms	118 $\frac{1}{2}$	136
Stoney Point	John White Neck	16	233
Stoney Ridge	Joseph Keepheart	5	18
Stoney Ridge	Joseph Keepheart	253	73
Stoney Ridge	Samuel Owings	37	240
Stoney Ridge	Jacob Waters	39 $\frac{1}{2}$	194
Stoney Ridge	Michael Roas	23	230
Stoney Spring	Thomas Beatty	10	236
Stowdens Desire	Christopher Stowder	192	110
Stowers Look Out	Leigh Masters	12 $\frac{1}{2}$	172
Strawberry Mead			

		Acres	Folio
Strife	Andrew Grim	982	77
Strife Ended	William Maccoby	213	82
Stuckies Addition	Simon Stukee	10	39
Sturtsmans Resurvey	Henry Sturtsman	358	159
Sugar Bottom	Lawrence O'Neal	45	133
Sugar Bottom	Lawrence O'Neal	108 1/2	137
Sugar Bottom, The	John Darnall	10	50
Summer Hill	Adam Hains	65	232
Support of Jerusalem	Jacob Funk	20	63
Survey of Anteatum Finished	Samuel Hughes	108 1/2	137
Susannah	John Grosnecker	266	57
Suspence	James Miller	156	5
Swamp, The	Dennis Madding	203	47
Sweep Clean	Samuel Hughes	21	95
Switzerland	Samuel Owings	10	240
Swoopers Luck	Benedict Swoope	48 1/2	232

--- T ---

Take Me Now Or Not At All	Henry Leatherman	54 1/2	81
Taken In Time	Thomas Beatty	12 1/2	229
Take Only This	Francis Deakins	55	129
Tanseys Chance	Edward Tansey	11 1/2	175
Taney Town Races	John Roberts	8	216
Taylor's Neglect	John Carmack	30 1/2	235
Tenigs Delight	Lawrence O'Neal	95 1/2	196
Thats It	Charles Beatty	80	204
Thats It Resurveyed	Charles Beatty	580	230
Third Addition	Henry Toms	18 1/2	35
Third Resurvey on Sarahs Delight	Charles Carroll	1820	31
This Or None	Joseph Wood	61	157
This Or Nothing	Joseph Murray	85	228
Thomas's Hogg Pasture	Richard Thomas	630	15
Three Partners	Charles Beatty	390	105
Three Springs	Stephen Hickman	202	153
Three Springs	Caspar Matz	50	197
Three Springs Head	John Ferrins	50	1
Tilghmans Wonder	James Fleming	286	236
Timber & Stone	Nicholas Melekior	20	106
Timber Land	Joseph Flummer	89	89
Timber Neck	George Cullman	40	124
Timber Neck	Henry Gaither	41	42
Tobacco Bed	William Tree	10 1/2	235
Tobacco Hook	William M Beall	71	203
Toddy Laying	John Stull	41	1
Token of Love	Casper Mantz	32 1/2	219
Toms Venture	George French	92	177
Took At Last	John Roberts	4	216
Town Tract	Thomas Beatty	603	232
Trails Addition	James Trail	50	128
Tremmills Landing	John Trammill	11 1/2	99
Transilva	John McKinly	327	135
Transylvania	John McKinley	120	158
Triangle, The	Soloman Miller	5 1/2	236
Triangle	Joseph Wood	39	3
Trifle	Jacob Friend	22 1/2	107
Trockells Resurvey	Abraham Trocksel	223	154
Trouble and Fateague	Charles Perry	53	116
Trouble Enough	Henry Baker	148	228
Trouble Enough	Alexander Beall	841 1/2	170
Troublesome	Valentine Miers	12	64
Troublesome	John Robins	50	70
Troutmans Delight	Michael Troutman	40	240
True Friendship	Lawrence Crager	1633 1/2	174
Tryal	Walter W Greenfield	481	18
Tryall	Archivald Beall	82	75
Tryall	Charles Beatty	780	154
Tryall	Daniel Hughes	24 1/2	98
Try It Again	Thomas Johnson	25	235
Tuckett	Joseph Chaplaine	130	76
Tunick	Frederick Frass	185	114
Turkey Foot Bottom	George Hardham	100	142
Turkey Point	John Miller	15	54
Turkey Range	Norman Bruce	110 1/2	189
Tuskaroro	Benjamin Mackall	50	189
Twice Bought	Frederick Kemp	13 1/2	68
Two Brothers	William M Beall	371	206

--- U ---

Ulricks Choice	Woollick Hiningare	25	55
Upper Farm	Thomas Bowles	826	18

--- V ---

Valentines Gift	Henry Merony	127	221
Veatches Loss	William Courts	42	82
Ventine	George Cost	26	122
Venture	Benjamin Johnson	50	177
Venture, The	Isaac Baker	21 1/2	14
Venture, The	Benedict Calvert	50	25
Venture & Luck	Thomas Beatty	230	240
Venus	William Cummings	227 1/2	220
Very Cold	John Jasper	50	83
Victory	James Bananee	74	51
Victory	Peter Mantze	63 1/2	224
Victory	Leonard Smith	468	205

--- W ---

Wackram	John Houser	28	162
Walkers First Survey	Ralph Holt	9	69
Walkers Second Survey	Lawrence O'Neal	10 1/2	132
Walkers Welcome to Antietum	Samuel Hughes	48 1/2	94
Wallisell Escheated	Philip Price	25	240
Walls Neglect	William Deakins	179	30
Walnut Bottom	Jacob Bowman	291 1/2	4
Walnut Bottom	Andrew Buzzard	81	222
Walnut Bottom	Daniel Dulaney	100	54
Walnut Bottom	Isaac Shelby	106	215
Walnut Bottom	John Darnall	10	40
Walnut Level	James Miller	50	17
Walnut Level	John Nichols	62	5
Walnut Valley	Joseph Ward	47	183
Wards Chance	Davidge Warfield	485	237
Warfields Good Luck	John Smaerly	313	143
Warm Weather	Jacob Warnfelt	204 1/2	200
Warnfelts Resurvey	Alexander C Hanson	15	181
Water Enough	Norman Bruce	113	7
Water Ford	William Ballinger	4 1/2	237
Water Lot	John Meddagh	4	202
Water Piece	Richard Waters	1119	48
Waters Forrest	Samuel Waters	30	43
Waters Lott	John Smith	50	80
Weavers Lott	Thomas Johns	305	94
Wellmeant	William Waters	180	159
Well Paid For	Duval Ancony	500	154
Well Pleased	Peter Mantz	8 1/2	227
Wet To The Skin	Thomas Beatty	988	232
Wet Time	Benedict Swope	17 1/2	224
Wet Wednesday	Alexander C Hanson	109	182
Whats Left	Isaac Shelby	79 1/2	133
Whats Left	Thomas Beall	315	84
What You Please	Daniel Hughes	34	100
What You Please	George Summerman	73	239
What You Please	Joseph Franceway	80	53
Whips Resurvey	Martin Whip	339 1/2	107
Whips Second Resurvey	Martin Whip	413	232
White Hall	Thomas Beatty	8	236
Whitemans Prospect	Henry Ridenover	1076	21
White Oak Bottom	John Carmack	111	45
White Oak Bottom	Jacob Warnfelt	25 1/2	196
White Oak Swamp Enlarged	Joseph Harris	1034	71
Whitstone Hill	Daniel Gaver	732	36
Who'd Have Thought It	John Roberts	2 1/2	216
Wickhams Discovery	Nathaniel Wickham	264	134
Widdows Purchase	Deborah Layton	74	3
Wifes Choice	Michael Hallum	30	55
Wiles Ending	George Wile	108	174
Wilks And Liberty	Alexander C. Hanson	186 1/2	186
Wilks And Liberty	Daniel Hughes	819	167
Willets Chance	Ninian Willett	100	201
Williams Chance	William Dickenshut	16 1/2	143
Williams's Chance	Elisha Williams	40	212
Williams Toms	William Toms	118 1/2	226
Wilsons Delay	William Young	459	200
Wilyards Lott	Duvalt Wilyard	100	153
Wimers Beginning	Barnhard Wimer	25	237
Wine	Edward Beall	28	37

		Acres	Folio
Winters Pasture	Jacob Myers	5 $\frac{3}{4}$	210
Witmans Loss	Frederick Widman	204 $\frac{1}{2}$	159
Wolf Den	Normand Bruce	30	229
Wolf Den Spring	Anthony Poltney	106	220
Woods Chance	Joseph Wood	100	185
Woods Design	William Beall	291 $\frac{1}{2}$	173
Wood Land	John Trammill	438	99
Woodstock Forrest	Robert Owens	208	78
Woods Town Land	Joseph Wood	110	229
Woolfs Parish	Paul Woolf	23	46
Worse and Worse	John Teem	41 $\frac{1}{2}$	3
Worst of All	Joseph Wood	78	241
Wolf Pitt	Thomas Johns	13 $\frac{1}{2}$	128
Wotth Little	Oliver Miller	20	21

--- Y ---

Youngest Brother	Conrod Young	239	53
Young Offutts Adventure	Mordicai Burgess	30	89

151 10. 2 The Resurvey on Webb's Discovery. Originally called Webb's Discovery
and contained 50 acres Surveyed for Margaret Webb the 17 of May 1767. Beginning for the
lines of the whole at the end of the cleworth line of a tract of land called Darling's lot.
Patented 21 May 1767

111 1. 0 Today Laying Surveyed for John Sudd the 9 January 1767 Beginning at the end of the last
Line of a tract of land called Wesley. Patented 9 January 1767

30 2 The three Springs Head Surveyed for John Stevens the 9 June 1768 Beginning at two
Round white Cokes standing on a Hill at the Head of a branch called Horseys Run being a draught
of the old Saw Creek. Patented 26 July 1768

26 1. 5 Carr's Vineyard Surveyed for John Stevens the 7th November 1766 Beginning at two round
white Cokes standing on the West side of a small Hill on the East side of a Road from John Springers
to Flint Stone Creek. Patented 25 July 1768.

311 12. 5 The Resurvey on Harrods Profit. Composed of the two following Tracts of
Land viz. Harrods Industry containing 50 acres, Harrods Profit containing 150 acres and
New York containing 100 acres Surveyed for Michael Sunk 23 March 1767 Beginning at the
Beginning Line of Harrods Profit. Patented 10 July 1767.

600 1. 7. 67 The Resurvey on Edenburgh Originally called Edenburgh and contained 150 Acres Resurveyed for Valentine Mather the 19 February 1767 Beginning at the Original Place. Patented 20 September 1767

100 ... 11. The Resurvey on Leugh and Le's Fall Originally called Leugh and Le's Fall and contained 100 Acres for John Phillips 23 July 1767 Beginning at the end of the 100 Perches on the first line of the Original Tract. Patented 29 July 1767

27 ... 1. 1 Fountain High Surveyed for James Bonds Sen^r 21 March 1767 Beginning at two bounded Lines standing on a Hill side on the West side of one of the paths of Seehing Crook. Patented 21 March 1767

115 ... The Pore Surveyed for Apton Mather the 25 September 1765 Beginning at the end of the first line of a tract of Land called Middle Hay & Patented 20 May 1767

50 ... 2 Prestons Lott Surveyed for James Mather the 17 May 1764 Beginning at the end of the thirteenth course of the Resurvey on Wears Lott. Patented 29 September 1767

688 ... Resurveyed into Smiths mistake Rectified folio 151.

2 1/2 0-0-1/2 Martin Caspell from John Phillips 28 June 1769
John Norris from John Phillips 28 June 1769
33 0-1-4 John Ingles from John Phillips 28 June 1769
John Norris from John Phillips 22 July 1769
2 1/2 ... Erach Davis from Martin Caspell 21 March 1772
William Evans from John Custard of Debber up 1773

39 1. 7 Triangle Surveyed for Joseph Head the 16 May 1767 Beginning at the end of the thirty second line of the Casuarina on Horse Side. Patented 16 May 1767.

164 2. Addition to Crab's Purchase Surveyed for John Cook 23 February 1769 Beginning at the end of the eleventh line of a tract of land called Valentines Garden Contained. Patented 10 November 1767.

171 3. Middons Purchase Originally called Pleasant Level and Contained 25 Acres Surveyed for Deborah Lytton 20 March 1766 Beginning at the Original Beginning Tree. Patented 2 March 1767.

172 1. 8 Horse and Horse Surveyed for John Seem the 7 February 1766 Beginning at a bounded white Oak standing on the East side of the South Mountain. Patented 25 July 1766.

97 2. 11 Limestone Rock Surveyed for John Middak the 17 March 1760 Beginning at the end of twenty six perches on the seventeenth course of the Casuarina on Addition to Hazel Street. Patented 21 July 1760.

41 1. 7 Adam Cill from John Seem, the 17th of March 1773.

97 3. 11 Resurveyed into a Tract of the same by John Middak 21 May 1770 folio 73.

100

The Survey Surveyed for Uncle Washes 20 May 1765 Beginning at a Land and Oak standing
near spring head ascending into a Draught of some Creek it also being the Beginning of a Field
of Land called Landwehrloch. Patented 27th February 1766

70 2.10 Andrews Rosanburgh Originally called French Spear and containing 26 Acres surveyed
for Andrew Carringer the 17 August 1767 Beginning at the Original Beginning Tree.
Patented 17 August 1768

296 11.24 Walnut Bottom Originally called Thymies Made Cove and containing 100 Acres surveyed
for Jacob Baumert 17 August 1765 Beginning at the Original Beginning Tree. Patented 7 November

127 5.2 The Resurvey on White^{Sub} Bottom Originally called White Oak Bottom
and containing 80 Acres surveyed for Benjamin Dierly 11 August 1766 Beginning at the Original
Beginning Tree. Patented 6 July 1768

187 7.11 The Resurvey on Thorough Lane Originally called Thorough Lane and
containing 100 Acres surveyed for Robert Martin 26 October 1763 Beginning at the Original
Beginning Tree. Patented 11 November 1768

125 1.6 Dillman Washbaugh from Jacob Bowman 16 June 1772

197 7-10a Downley Bruce from Kelly Masters, November 2. 1772.
197 7-10b Francis Deakers from Downley Bruce Decem. 7. 1774.
197 7-10c John Harwood from Francis Deakers D^o D^o

156 ... 6.3 *Suspence* Surveyed for James Miller and William Deakins the 12 July 1761 Beginning at a bounded white Oak it being one of the Beginning Trees of George's Pasture. Patented 27 July 1760.

175 ... 2. *Pough* Surveyed for Joseph Chapline the 23 November 1761. Beginning at a bounded white Oak standing by the Head of a Spring at the East of Elk Outpost Mountain. Patented 23 November 1761

227 ... 11. *Addition to Pleasant Meadow* Surveyed for George Rains 15 July 1760 Beginning at the end of the first line of Pleasant Meadow. Patented 25 July 1760.

62 ... 2.6 *Walnut Valley* Surveyed for John Nichols Junr. the 1 Aug 1761 Beginning at two bounded Walnut standing at the Head of a Spring that empty into Quaker Creek. Patented 26 July 1760.

52 ... 2.1 *Millers Fortune* Surveyed for Jacob Miller the 24 November 1764 Beginning at the end of fifty Perches on the first line of Sandy Run. Patented to Frederick Helmman 12 February 1766.

229 ... *Mr John Shavers from George Rains* 3 February 1760.

47 1.08 Bigg Spring Surveyed for Michael Cresap the 2 March 1766 Beginning at a Round white
Cock standing on the Point of Ridge in the Decade Hole Gap. Patented 3 November 1760.

57 1.31 The Resurvey on Egypt Originally called Egypt and contained 550 Acres Measured for
Rudolph Desbeshit the 10th January 1767 Beginning at the end of the fourth line of a tract of land called
The Borough Field. Patented 9 August 1760.

25 1. Hugme Hug Surveyed for William Shembert the 30 October 1767 Beginning at the Beginning
Line of a tract of land called Mistaken Friend. Patented 30 October 1767

10 1.112 Hard Bargain Surveyed for William Perkins Jun^r 5 July 1767 Beginning at a bounded
White Cock standing on the South West side of Martins Hill Branch. Patented 23 July 1760.

60 2.5 Mistake Surveyed for Paul Chastee the 31 March 1767 Beginning at a bounded forked White
Cock standing near a draught of Little Antietam. Patented 31 November 1760.

112 1.8 George Brent from Michael Cresap 16 March 1775

84 2. 1/2 Jacob Downman from Rudolph Desbeshit 26 May 1770 -
163 6. 1/2 John Long from Dillo 26th 1770 -
58 2. 1/2 John Desbeshit from Rudolph Desbeshit 26th 1770
50 Jacob Zeller from John Yeager July 31 1773

199 ... 17. 1766 Paraphrase Originally called the Resurvey on Smith's Map and contained 225 Acre surveyed for Henry Bilesail the August 1766 Beginning at the Original Beginning. Patented 12 July 1766.

100 ... 4. Bucks Resort Surveyed for Samuel Swetten the 10 November 1762 Beginning at a bounded White Oak standing about twenty perches North West from the Old Lock. Patented 8 November 1765.

262 ... 14. 6 Bucks Home Originally called Snow Hill and contained 80 Acre Surveyed for John Upston Esq. the 10 September 1765 Beginning at the Original Beginning. Patented the 12 May 1767.

240 ... 12. 74 The Resurvey on Cookey Springs Surveyed for James Bannister the 2 May 1767 Beginning at a bounded White Oak the Original Beginning. Patented 12 July 1768 to Andrew Michael.

119 ... 4. 69 Water Ford Surveyed for Simon Bruce the 2 April 1767 Beginning at three bounded White Oaks and a bounded Maple standing on the North East side of River Dan Branch. Patented 11 November 1767.

Adam Camp from Henry Bilesail August 20th 1773.

100 ... Referred to the Resurvey on Bucks Resort folio 180.

25 ... 1. Frederick Stratf from John Yausten Esq. August 10th 1773.

29 ... Referred into Empty Pocket, by John Gump folio 176 - Contained by John Yquest Esq. dated 17 Aug. 1769.

225 12 Pond Lick Surveyed for Monmouth Bruce the 17 April 1761 Beginning at four bounded white Oaks standing in a flat Bottom. Patented 11 November 1760.

222 5 24 Bear Camp Surveyed for Monmouth Bruce the 21 April 1761 Beginning at a bounded Spanish Oak standing near a small Branch. Patented 1 November 1760.

220 1 14 All Jean get Surveyed for Spratkins Simms the 10 March 1767 Beginning at the Beginning at the Beginning Tree of Cappeland granted Peter Cappeland. Patented 29 July 1760 to Thomas Proctor

1020 2 10 Lava Field Originally called the Quarry an Chance and contained 170 acres surveyed for Peter Bruce the 24 April 1767 Beginning at the Original Beginning Tree. Patented 20 May 1767.

210 2 24 The Empty Bottle Surveyed for John Mayne the 11 March 1767 Beginning at a bounded white Oak standing on the East side of a Branch. Patented 23 November 1762.

33. - 1 11 Georg Adams from Tho: Proctor of Debb. Book vol. 1773.

9
25

1. Addition to Pigg Spring Surveyed for George Mayne the 16 June 1767 Beginning at
Round Church the Beginning of the Spring. Patented 22 November 1768.

61 2-5th Hooks Neglect Originally called Blue and Contained 107^{1/2} Acres recovered for
Rudolph Clarke the 14 January 1767 beginning at the Original Beginning
Patented the 9th of July 1768 to
Genl Henry Innescothy

27 1-1 Imperatoris Libertus Surveyed for Thomas Brock the 2nd of August 1767 Beginning
at the end of 5 perches on the eleventh line of a Street called Cowyard. Patented 10 July 1768.

69 1-11th Second Amendment Originally called the Reserve in Kings Delight and
Contained 68^{1/2} Acres recovered for Richard Brown the 20 November 1764 Beginning at the Original
Beginning. Patented 13 May 1766.

22 0-11th Suptin Hill Surveyed for Lordourick Stone the 8 October 1761 Beginning at a
Round White Oak standing about fifty Perches from said Stone's House.
Patented 20 September 1767.

25

Resurveyed into All Pottles Just Liber W. 2nd Dec 1771

61 2-5th Jacobs Reserve from Henry Shubley 6th of May 1770

27 -- Jacob Lumbough from Thomas Brock 18 June 1772

27 -- 1-1 Jacob Weller from Jacob Lumbough 22nd June 1773.

49 -- 1-11th Francis Granddam from Peter Smith 16 March 1769

49 -- 1-11th Francis Granddam from Peter Smith 24 March 1769

60 2-5th Shubleys from Richard Brown 28 March 1770

55 2-21th Williams from Rich. Brown & Debt Robert 1772.

120 ... 120 Philips Burgh Originally called Charvat Ridge and contained 200 acres Surveyed the 28 April 1760 for Rebecca Rhinshout Beginning at the Original Beginning. Patented 2 August 1760

163 ... 6. 6 The Casurvey on dry Land Originally called Dry Land and contained 21 acres Surveyed for Andrew Lenth the 8 August 1761 Beginning at the Original Beginning. Patented 6 July 1768.

177 ... 67 Hanners Surveyed for John Gann the 20 September 1766 Beginning at the end of the North line of a tract of land called Merchins. Patented 20 September 1766.

50 ... 2 Robnells Lott Surveyed for John Gann the 11 November 1766 Beginning at a bounded White Oak standing on a Hill about 60 Yards from the Mouth of said Branch. Patented 25 July 1768.

56 ... 2 Killams Advantage Surveyed for John Gann the 20 April 1763 Beginning at a bounded White Oak. Patented 26 July 1768.

163 ... 6. 6 Lenned Snider from Andrew Lenth 25 Oct 1771

18 ... 6. 6 James Pattison from John Gann 9 April 1770 Refounded into Pattisons Refurvey Lot No 21 of 209.

11
50 2. The second Addition to the two Springs Surveyed for John Lewis 25 July
1760 Beginning at a Marked Line being the beginning of a Tract of land called the detraction in the two
springs. Patented 25 July 1760.

51 2.1 Canaan Surveyed for Richard Bruce the 2 April 1767 Beginning at three bounded White Oaks
standing on the South West side of a Hill. Patented 2 November 1768.

52 5.10 Sinkin Hall Surveyed for Richard Bruce the 6 April 1767 Beginning at three bounded
White Oaks and a Red Oak standing on the South side of a Hill. Patented 2 November 1768.

53 2.1 Egypt Surveyed for Richard Bruce the 2 April 1767 Beginning at two bounded White Oaks
and a bounded Spanish Oak. Patented 2 November 1768.

54 1.1 Mountain Top Surveyed for Conrad Rogmire 6th June 1767 Beginning at
the end of the third line of Choroys Lott. Patented 21 November 1768.

51 5.1-3 George Winder from Conrad Rogmire 14 August 1769
54 1.1-3 George Winder from Conrad Rogmire 15 August 1769

679

17
Island Survey for South Island the 2^d March 1756 Beginning at two bounded black Oaks standing on a Hill near said Island's House. Patented 29 September 1767. To Londoners & J^{rs}

677

17. The Resurvey on Brocke Range Originally called Brocke Range and contained 170 Acres resurveyed for Richard Brocke 15 October 1760. Beginning at the Original Beginning. Patented 4 November 1769.

967

2. 10th The Resurvey on taken in Time Originally called Taken in Time and contained 100 Acres resurveyed for James Walling Sen. 26 November 1769 Beginning at the end of the fifth line of the Hill. Patented 20 May 1767

970

D. Spurgeons Choice Survey for James Spurgeon the 22 April 1769 Beginning at a bounded black Walnut Tree standing on the Point of a little Hill. Patented 29 September 1769.

200

Locust Thicket Surveyed for Thomas Crumpher Sen. 10 May 1767 Beginning at a bounded Mulberry and Walnut standing in a Valley. Patented 18 May 1767

30 1 - 2 - William Spurgeon from James Spurgeon Sen. 12 November 1769
30 1 - 2 - James Spurgeon from James Spurgeon Sen. 22 Ditto 1769

40 9.7 The Park Originally called Gores Adventure and contained 346 Acres ²⁰⁰ measured for Robert Peter the 1 November 1766 Beginning at the end of the 10 line of the enclosure on the left side. Patented 12 August 1768.

1292 6. Coons Good Mill Surveyed for Peter Hooper the 20 January 1767 Beginning at the end of fifty Acres on the south line of Sumner Delight. Patented 20 January 1767

2 1 Park Hall Surveyed for Josiah Gordon the 6 August 1767 Beginning at a bounded white Oak standing on the south side of a small Branch known by the Name of Beckys Spring Branch. Patented 6 August 1767.

2 1 Poplar Rick Surveyed for Josiah Gordon 6 August 1767 Beginning at a bounded white Oak standing on the North side of a small Hill. Patented 6 August 1767.

10 9 The Square Surveyed for Thomas Sellers and his Wife the 21 November 1766 Beginning at the end of the first line of the enclosure on Howards Range. Patented 21 November 1766

170 ... 2. 2 Black Walnut Ridge Surveyed for Edward Stevenson the 26 July 1765 Beginning at the end of the first line of a tract of land called Justice's Delight. Patented 1 August 1768.

212 ... 102 The Venture Surveyed for Sarah Baker the 13 March 1766 Beginning at the end of 100 perches on the 21st line of the Occursey on the first Survey. Patented 13 March 1766.

213 ... 102 Mulberry Bottom Surveyed for Edward Stevenson the 11 April 1765 Beginning at the end of ninety five perches on the twenty sixth line of Park Street. Patented the 1 August 1768.

175 ... 19 Pleasant Fields Originally called the Occursey on Seco Plains and contained 100 Acres resurveyed for Samuel Roper the 25 March 1767 Beginning at the end of the first line of the last Ingham. Patented 21 March 1767.

201 ... 9. 3 Difficulty Originally called the Occursey on Elizabeth's Delight and contained 100 Acres resurveyed for George Wilson the 21 June 1765 Beginning at the twenty second line of Forest. Patented 29 September 1768.

245 9.10 Little North Originally called James and Mary and contained 240 Acres the land part thereof resurveyed for Joseph Gray the 16 June 1768 Beginning at the end of the third line of a field of Land called the James of Mary. Patented 1 September 1768

249 1.11 No. Name Surveyed for William Thomas the 21 August 1761 Beginning at a Rounded Rock standing near the Head of Crooked Run. Patented 16 March 1767 to Elias DeLoachant

269 2.10.92 The Resurvey on William & Ann Originally called William & Ann and contained 1626 Acres resurveyed for Ninian Beall (son Ninian the 2 May 1767. Beginning at the Original Beginning. Patented 1 August 1767

269 1.53 The Resurvey on Silley's Discovery Originally called Silley's Discovery and contained 80 Acres resurveyed for Samuel Silley the 29 April 1768 Beginning at the Original Beginning. Patented 21 May 1767

620 1.5.22 Thomas's Hogg Pasture Originally called Greenwich Park and contained 50 Acres resurveyed for Richard Thomas the 17 October 1761 Beginning at the end of 70 perches on the 6th line of the addition to Roche Grove. Patented 1 July 1760

10
19

10 Fox Escaped Surveyed for Thomas Charles 10 March 1766 Beginning at the end of
four Perches in the north line of John Tereviche part of Slaggy Meadow. Patented 26 October 1767

500

1. The Desert Surveyed for Thomas Burrell the 3^d December 1767 Beginning at two Saggas
Trees and a Wild Cherry Tree. Patented 2 August 1769.

571

2. Mexico Surveyed for James Miller the 11 May 1767 Beginning at a bounded white Oak
and Locusts. Patented 11 May 1767.

581

1. Addition to Hazard Surveyed for John Bishes the 3 April 1767 Beginning at
a bounded Black Oak standing on the East side of Black Branch. Patented 1st June 1767.

1027

7. The Resurvey on James's Fancy Originally called James's Fancy
and contained 50 Acres surveyed for John Youngland the 7 May 1765. Beginning
at the end of 200 Perches on the 26th line of High Germany. Patented 12 February 1766.

584 1-97 Referred into Mellie's Dislike of folio 202.

27 1. 6 Coles Choice Surveyed for Stephen Naylor Chiswell the 29 September 1766 Beginning at a bounded oak
Patented 20 October 1767.

28 Round Hill Surveyed for William Harris the 10 November 1766 Beginning at a bounded
Michary tree and a bounded white Oak. Patented 10 November 1766.

30 27 15. 1 The Resurvey on Sealand Originally called Sealand and contained 120
Acres resurveyed for John Pennard the 12 October 1768 Beginning at a bounded white Oak being
the beginning & end of a road called Pleasant Level. Patented 20 May 1767.

29 2 Magruder's Rich Levels Surveyed for Samuel Wade Magruder the 22 June
1767 Beginning at a bounded standing between the fork of two Cuts.
Patented 22 June 1767.

30 2 Walnut Level Surveyed for James Miller the 10 March 1767 Beginning at
two bounded white Oaks standing on the North side of Swan Creek.
Patented the 10 March 1767.

30 27 15. 1 Jacob Harbaugh from John Pennard April 6 1773

Resurveyed into a Tract of the same Name by Samuel Wade Magruder the 16th January 1769 folio 93

1101 19 3 *Tract* Compared of the following Tracts 27th 100th Acres part of *Griffiths Chance* containing 1000th
8000 Acres part of *Maquodun and Roselle Harveys* 1720 Acres resurveyed for *William Smith Greenfield*
the 25. March 1762 Beginning at the Original Beginning of *Maquodun and Roselle Harveys*.
Patented 25. March 1762

1105 7 7 *The Resurvey on Kibberia* Originally called *Albionia* and contained 1000th
Acres resurveyed for *Patrick Harveys* the 10 September 1766 Beginning at the Original Beginning
Patented 6 July 1768

1106 1. 12 2 *Upper Farm* Compared of the two following Tracts 20th *Blaw Harveys* containing
200 Acres and 591 Acres part of the *Resurvey on the Mountain of Miles* containing 1000 Acres resurveyed
for *Thomas Harveys* the 21 of February 1766 Beginning at the Original Beginning of *Blaw Harveys*
Patented 26 October 1767

1107 5 2 *Money Ridge* Surveyed for *Joseph Shephard* the 27 July 1760 Beginning at a *Balance*
whole *Co. Standing on the East side of Harveys Mountain* Patented the 5 August 1760

1108 2 1 *The Resurvey on Griffiths Chance* Originally called *Griffiths Chance*
and contained 700 Acres resurveyed for *Charles Griffith* the 11 February 1761 Beginning at
the Original Beginning *Tract* Patented 23 February 1761

145 1-9 *Archibald Bar* from *Patrick Harveys* 11 Feb 1772
13 1/2 6 *Leonard Harveys* from *Ditto* 21 Aug 1772
13 1/2 6 *Michael Harveys* from *Leonard Harveys* the 17 of March 1773
112 1 *Thomas Fisher* from *Patrick Harveys* March 23 1775

5 1-2 *Resurveyed into a Tract of the same Name* by *Joseph Shephard* the 11 February 1769 - folio 73

Resurveyed into Chargeable by *Charles Griffith* the 10 February 1764 - folio 92

397 15.110 The Resurvey on Maggoner's Fancy Originally called Maggoner's Fancy and contained 50 Acres surveyed for George French the 23rd July 1767 Beginning at the Original Beginning Tree. Patented to William Pace of Salem & Chase the 16th November 1767.

1660 2. 6. 5 The Resurvey on the three Springs Originally called the three Springs and contained 70 Acres surveyed for Martin Wright the 20th July 1767 Beginning at the Original Beginning Tree. Patented November 1767 for William Pace & Samuel Chase.

200 15. 24 The Resurvey on Hermits Retreat Originally called Hermit's Retreat and contained 24 Acres surveyed for William M. Conacher the 3rd July 1766 Beginning at two bounded white Oaks. Patented 20 October 1767.

160 6. 9 Bare Hills Surveyed for John Lawson of Rockmore County the 20th May 1768 Beginning at the end of thirteen Poles in the third line of Spring Garden. Patented 15 June 1768.

13 Piney Grove Surveyed for Archibald Coomes the 12th February 1768 Beginning at a bounded Spanish Oak standing on the West side of a Branch that leads into Hills Branch. Patented 17 July 1768 to Thomas Cole.

397 Daniel and Samuel Hughes from George French 23 March 1769
Ditto from William Pace 11 Dec 1771

50 George Black from George French October the 6th 1768
50 Edward Fisher from George French October 6th 1768
Daniel & Samuel Hughes from George French 23 March 1769
William Pace from Samuel Chase 23 March 1769
1660 Daniel & Samuel Hughes from William Pace 14 Dec 1771
50 Goddard & Puff from George Black 16 Novem 1774

13 Referred into the Resurvey on Piney Grove folio 178. by Tho: Adams

70 1. 1. Grapsey Cabbie Surveyed for Captain Thomas Ruffnell the 5 December 1767
Beginning at a bounded white Oak standing on the North West side of Bradsho Road.
Patented 2 August 1768.

72 11. 7. 02 Chatham Surveyed for John Redout Esq. the 7 November 1767 Beginning at a
large White Oak on the West side and close to the Mouth of great Salway.
By this Survey made by Virtue of a Parliament Warrant. Patented the 2 November 1768.

70 10. 10. 10. A may be good in Time Surveyed for William Lichell the 5 August 1767 Beginning
at a bounded White Oak standing on the South side of small Runch.
Patented 5 August 1767.

70 1. 1. 1. The Resurvey on Necessary Originally called Property and contained
100 Acres resurveyed for Leonard Weyman the 20 August 1767 Beginning at the Original
Beginning.
Patented 1 July 1768.

80 1. 11. 1. Leonard's Conclusion Composed of the following Tracts Viz. The Resurvey
on Road Oak containing 160 Acres, Exchange containing 102 Acres and Unexpated
containing 120 Acres resurveyed for Leonard Weyman the 11 September 1766 Beginning
at a bounded white Oak it being the Beginning of the Original.
Patented 7 July 1768.

5692 11. 7. 8/2 Resurveyed into Dalcarrick folio 198.

500 1. 1. 1. Resurveyed into the final conclusion folio 122.

600 1. 1. 1. Resurveyed into final conclusion folio 122.

1634 3. 5. 10 The Reurvey on Owings Chance. Originally called Owings Chance and contained 1700 Acres surveyed for Samuel Owings Junr. the 10th December 1765 Beginning at the end of the eleventh corner of the Exchange. Patented 21 November 1769.

1076 2. 3. 75 Whitemans Prospect Originally called Shucklebury Land and contained 1000 Acres surveyed for Henry Ridenover the 10th January 1766. Beginning at a bounded white Oak. Patented 21 February 1766.

2037 11. 1 Philadelphia Originally called the Possurvey on the Mountain of Meigs and containing 250 acres 6077 Acres surveyed for Thomas Rice the 8th June 1766. Beginning at two bounded black Oaks & a Hickory. Patented to George Gallispy 5 July 1766.

12 6 Locust Land Surveyed for Jacob Meyer 21 November 1766. Beginning at a bounded Oak standing upon the side of a Hill on the East side of the North Mountain near the Dry Run. Patented 21 of November 1766.

20 10 North Little surveyed for Oliver Miller the 19th November 1768 Beginning at a bounded White Oak standing near the head of a Draught of Suckers Branch. Patented 17 November 1768.

70 p. 2 n 10 John Grows from Samuel Owings Junior the 2^d April 1770
44 p. 1 n 9 1/2 John Reinhard Rufflegle from Samuel Owings Junior 2^d April 1770
110 p. 4 n 5 John Kelly from Samuel Owings Junior the 2^d April 1770
48 p. 1 n 11 1/2 Philip Kell from Samuel Owings Junior the 2^d April 1770
100 p. 4 n - Stephen Wible from Samuel Owings Junior the 2^d April 1770
83 p. 3 n 4 Anthony Ravelly from Samuel Owings Junior the 2^d April 1770
57 p. 2 n 1 1/2 George Eggleston from Samuel Owings Junior the 20th April 1770
300 p. 12 - Capt. Martin from George Turnbull April 21st 1773
50 p. 2 - Adam Stone from Samuel Owings April 12th 1773
John Powers from Ditto

1776 1-11 Christopher Whiteman from Henry Ridenover February 13th 1773.

31 p. 1 n 3 Jacob Snover from David Shelby the 22 August 1769
31 p. 1 n 2 Daniel Ulrich from David Shelby 29th Ditto 1769
34 p. 1 n 3 Daniel Ulrich from Ditto 16 Sept 1769
38 p. 1 n 3 Jacob Snover from Ditto 16 Sept 1769
76 p. - John Bennett from George Gallispy the 28th Decr 1774.

25th 1. 1. 76 Misner's Addition Surveyed for E. L. Mearns the 20 January 1767 Beginning at a bounded White Oak it being the Beginning Line of a tract of land called Content Patented 20 January 1767.

400 1. 0. 1 Griffiths Chance Originally called White Row and contained 100 Acres surveyed for Orlando Griffith the 27 of September 1760 Beginning at a bounded White Oak on the West side of the Sugar Loaf Mountain. Patented 24 April 1760.

1706 6th Suck Surveyed for Isaac Parker the 17 of March 1766 Beginning at the end of five perches on the 21st line of the Rowers on the West Side. Patented 11 August 1767.

1707 5. 2 Smiths Lot Surveyed for John Cook the 16 May 1762 Beginning at a bounded White Oak and a bounded Spanish Oak standing on the East side of the Little River Branch. Patented 11 March 1767.

10 0 Bonners Addition Surveyed for David Bonner the 13 April 1765 Beginning at a bounded White Oak standing on the side of Higgin Road. Patented 10 April 1765.

100

1. Mounting Lott Surveyed for Richard Butler the 20. May 1765 Beginning at a bounded White Oak standing near one of the head springs of Killackon. Patented 15 August 1767.

61. 2. 5th Fords Beginning Surveyed for Joseph Grant the 17 November 1766 Beginning at the end of the last 1st line of a field of land called Truckins Island. Patented 29 July 1768 }
William Moore }

253 10. 1st The Resurvey on Mount Pleasant Originally called and continued. 570 Acres, 184 acres surveyed for Bennett from the 1 February 1768. Beginning at the end of 1st line of a field on the 20th line of a land called Sheffardsland. Patented 12 July 1768.

100 6. Harwoods Profit Surveyed for Daniel Dulaney Esq the 1. November 1762 Beginning at a bounded White Oak standing by the side of a Branch a Draught of Sarsen Creek. Patented 16 of October to Michael & Son.

25 1. Kitchen Garden Surveyed for William Blair the 10 of May 1767 Beginning at a bounded White Oak standing on the East side and near the head of a Drain of Collair Branch. Patented 13 July 1768.

100

John Milton from Richard Butler Decem^r 13th 1774

56^{1/2} Charles Beatty from Bennett from Debt Book returned 1772.
56^{1/2} Thomas Taylor from Charles Beatty of Debt ret^d 1773.

25 1. Resurveyed into the Resurvey on Kitchen Garden Lib N. 4 folo 210

1075 2. 15. 10 *Look About* Originally called *Sithus* and contained 50 Acres surveyed for Benedict
Lange the 20 of April 1762. Beginning at two bounded White Oaks they being the Beginning Line of
Lieut. Nicholl.
Patented the 25 July 1767.

1131 2. 6. 2 *Rich Barrons* Originally called *Wells* and contained 100 Acres surveyed for Peter Chace
the 10 of June 1765. Beginning at the Beginning Line of Quincey Gift. Patented 26 April 1767.

595 1. 2. 10 *Luckells Merry Midnight* Originally called *Richard Rollins* and contained 250
Acres, 100 Acres surveyed for William Luckell the 11 of November 1755.
Patented the 25 July 1769.

222 100 *Caspere Lewis* Surveyed for Casper Lockman the 29 of August 1761. Beginning at
two bounded White Oak trees standing on the South side of the *Whitaker Mountain*
Patented the 25 July 1769.

61 2. 57 *Mad George* Surveyed for Richard Guesell the 20 of January 1760. Beginning at
the end of one bounded and six by Corners in the second line of *Stank Delight*.
Patented the 22 July 1769.

1800 William Buchanan from Benedict Swopes 7 July 1768
100 John Backus from Benedict Swopes 11 January 1769
1335 3. 1. 5 William Buchanan from Benedict Swopes 18 April 1769
60 John Wendle from Benedict Swopes 7 Aug 1771
200 Conrad Cendorff from Delto do

59 11. 2. 1/2 *Friedrich Egler* from Peter Meas 1770
100 4. 11. James Knawler from Peter Meas of P. S. January 1770
713 1. 8. 6 1/2 Henry Snavely from ditto 2^d 1770
55 1. 10. Martin Snavely from ditto 9. 2^d 1770

595 1. 3. 10 William Luckell from William Luckell sent 25 June 1770

61 2. 57 *Allert Bouie* from Peter Gant 21 Nov. 1770

1606 2... 2 Cory Originally called the Resurvey on Green Hills and contained 462 Acres resurveyed for Valentine Bond the 10th February 1767 Beginning at the Original Beginning. Patented the 27th February 1767.

50 2 The Venture Surveyed for Benedict Calvert the 3rd February 1767 Beginning at a bounded Black Oak standing near the foot of the Millstone. Patented the 27th February 1767 to Benedict Calvert & Co. —

2712 6. 12 2 The Resurvey on part of the Mountain of Wales Originally called The Resurvey on the Mountain of Wales and contained 9000 Acres, 2723 Acres part thereof Resurveyed for Ewan Shelby the 23rd of April 1767 Beginning at a large Stone Marked S.S. standing near the end of the one hundred and thirtieth Course of the Resurvey on the Mountain of Wales about S.E. of Daniel Ulick's House. Patented the 2nd of May 1768

2711 1. 1. 1 The Resurvey on Locust Thicket Originally called Locust Thicket, and contained 252 Acres resurveyed for Ulick Hefler the 7th of November 1765 Beginning at the Original Beginning. Patented 24th September 1767

2712 5. 0. 4 The second Resurvey on Woolfs Cove Originally called the Resurvey on Woolfs Cove and contained 1111 Acres resurveyed for Philip Holt Junr. the 25th July 1767 Beginning at a bounded Cherry Tree. Patented the 31st July 1768

150 11. 21 1/2 Joseph Tinner from Ewan Shelby 17th August 1768
80 " 3-2 1/2 Isaac Baker from Ewan Shelby 21st March 1769
578 11. 21 1/2 Resurveyed into Pleasant Bottom one part of the Resurvey of the Mountain of Wales by Isaac Baker the 1st March 1768 - folio 49
30 --- 3. 2 1/2 Jacob Campbell from Ewan Shelby 8th April 1771.
1824 1/2 --- Abraham Rierne from Stephen West 27th November 1771
1648 --- Delle from Ewan Shelby - 4th Dec^r 1773.

2720 1. 12 1/2 Robert Blue from Philip Holt Junr 30th October 1767
07 " 1 William Summers from Philip Holt 15th December 1767
17 " 1 Joseph Summers from Delle 15th December 1767
127 " 5. 4 Thomas Sampson Junr from Delle 10th March 1768
150 " 6. 11 Jacob Howard from Delle 21st June 1768
" Stephen Weston from Delle 24th June 1768
" John Keeler Cheswell from Delle 21st June 1768
470 " 18-10 Simon Beall (son of Mrs) from Delle 22nd March 1769
170 " 2 Simon Beall (son of Mrs) from Philip Holt 23rd March 1769
50 " 2 Joseph Newton Cheswell from Philip Holt 15th Nov^r 1769
17 " Benjamin Summers from Joseph Summers 27th Sept 1771

375 .. 15. 10^{1/2} The Resurvey on part of Good Luck Originally so called and contained 609 Acres 222 Acres resurveyed for Jacob Myers the 10 of April 1767 Beginning at the end of 125 perches on the eleventh line of a tract of land called four Gallons and a half of them. Patented the 12 August 1768.

207 .. 10^{1/2} Goodwill Surveyed for Abraham Davenport the 27 August 1767 Beginning at the end of the twenty first line of the third Shuggle. Patented the 27 August 1767.

24 .. 1. 10^{1/2} Friendship Surveyed for William Duvall the 6 of October 1763 Beginning at two bounded White Oaks standing on the South West side of Great Pipe Creek. Patented 6 of October 1763.

26 .. 1. 5^{1/2} New-Castle Surveyed for George Slick the 5 of Jan 1767 Beginning at a bounded Spanish Oak standing on the East side of a Hill. Patented the 20 November 1767.

24 .. 1. Dunkers Beard Surveyed for Thomas Bowler the 12 of March 1766 Beginning at the end of thirty three Perches in the third line of John Fosters part of Slaggy Meadow. Patented the 26 October 1767.

395 .. 15. 10 Peter Coeling & Harmon Coeling from Jacob Myers & Wife. April 25 1773.

27
57 2. 23 Hazard Surveyed for William Muddoch Beall the 20 of March 1767 Beginning at a bounded oak
Chest standing on the site of a field on the south side of a Runneth. Patented the 16 February 1768

71 2. 10 Locust Thicket Surveyed for William Muddoch Beall the 16 February 1768.
Beginning at the end of forty perches on the third line of a tract of land called Locust Thicket
Patented the 16 of February 1768

120 1. 10 Goals Purchase Surveyed for Henry Goals the 27 of December 1766 Beginning at
the end of ten perches on the first line of a tract of land called the two Pastures.
Patented the 5 February 1767

217 12. 11 The Resurvey on Coomes Inheritance Originally called Coomes
Inheritance contained 200 Acres resurveyed for Richard Coomes and Dennis Coomes the
12 of December 1751 Beginning at the Original Beginning Tree.
Patented to Dennis Coomes 27 June 1768

125 5. 5 Rich Mountain Surveyed for William Dashiels the 11 July 1768 Beginning at
the end of the third Course of Honey Spring. Patented the 5 November 1768

113 1. 32 Cuthbert Walker from William Muddoch Beall 18 Dec: 1770
21 10/8 Michael Rumer from ditto ditto

120 Joseph Jones from Henry Ed. March 2. 1773

107 1/2 Henry Norman from Jacob Norman 26 May 1769
Henry Norman from Jacob Norman 26 D^o 1769
Henry Norman from Jacob Norman 26 D^o 1769
Henry Norman from Jacob Norman 26 D^o 1769
Referred into part of Coomes Inheritance folio 115.

100

First Mistake Surveyed for William Deakins the 2^d of September 1768 Beginning at the end of the seventeenth line of Deer Creek. Patented the 9th November 1768

111

Second Mistake Surveyed for William Deakins the 2^d September 1768 Beginning at the end of the 23 line of a tract of Land called Deer Garden. Patented 8 November 1768

117

Garnon Surveyed for Christopher Michael the 20 of March 1761 Beginning at a bounded white post standing on a hill on the North side of a Branch of Deer Creek. Patented the 7th November 1768

112

Necks Tolly Originally called and contained 100 Acres Resurveyed for Christopher Michael the 2^d of May 1762 Beginning at the Originally Beginning. Patented the 11th November 1768

120

The Resurvey on Hard to Find Originally called Hard to Find and contained 100 Acres resurveyed for Nicholas Hunt the 22 January 1764 Beginning at the Original Beginning Tree. Patented the 21st of November 1768

118

Daniel Stephenson from William Deakins Junior the 16th August 1770

113

Absalom Weddells and Richard Sheehles from Daniel Stephenson 8 August 1770

114

Daniel Stephenson from William Deakins Junior the 8th August 1770

117

Henry Fisher from Christopher Michael 20th March 1770

29
249 1. 9. 98 Dickson's Rambles Surveyed for James Dickson the 10 of October 1759
Beginning at a bounded White Oak standing on the West side of Centurion Creek
Patented the 6th November 1760 }
Jonathan Hogar }

710 1. 2. 5 Plantys Surveyed for Robert Jones the 20. May 1760 Beginning at two bounded white
Oaks standing on a Hill side.
Patented the 1st November 1760.
As this Survey made by a Proclamation Warrant

1634 2. 5. 11 The second Resurvey on Friend in Need Originally called the
Resurvey on Friend in Need and contained 1228 Acres resurveyed for Thomas Birdwhistle the
2 of June 1760. Beginning at a bounded white Oak the Beginning Tree of James Meade Land.
Patented the 1st December 1760.

111 7 Spittle Field Surveyed for Conrad Jacobs the 26 of October 1760. Beginning at
a bounded White Oak standing on the 10th Line of James Horn.
Patented the 7 November 1760.

150 6 Shearleys Choice Surveyed for Jacob Shearley the 11 November 1759
Beginning at a bounded white Oak standing on the South side of a Swamp.
Patented the 4 November 1760 }
to Conrad Miller }

202 Joseph Wheat den from Thomas Birdwhistle 12 January 1769 -
50 2nd John Raymond Jones from James Lee 29th March 1770 -
50 2nd James Lee from Thomas Birdwhistle 29th March 1770 -
111 4. 5th Robert Peter from Ditto 13 Decem^r 1770

111 Michael Flavelly from Conrad Jacobs the 30th of March 1773.

20
21 1. Donquixote Surveyed for Archibald Orme the 10 May 1760 Beginning at
the end of 100 Poles on the 5th line of the Addition to the Survey.
Patented 2 Nov. 1760

267 10. The Resurvey on Locust Thicket ^{Originally called Locust Thicket}
and contained 100 Acres
resurveyed for William Dent the 10 April 1760 Beginning at a bounded Red Oak.
Patented the 2 November 1760

244 10. 9. New England Today Surveyed for Jeremiah Beall the 12 May 1761
Beginning at the end of the seventh line of Moore's Lot.
By this survey made by a Proclamation Warrant. Patented the 2 November 1760.

90 3. 11 The Resurvey on part of Bedford Originally so called and
contained 147 Acres 76 Acres part thereof resurveyed for William Winchester the 9 of
January 1760. Beginning at the Original Beginning.
Patented 2 November 1760

179 7. 2 Hills Neglect Surveyed for William Deakins the 7th July 1760 Beginning at
the seventh line of Auburn.
Patented the 2 November 1760

242 9. 8 Thomas Williams from Jeremiah Beall 22 Aug. 1771

200 12 Pleasant Valley Composed of the following Tracts of Land viz^d The Retreat containing 15 Acres, the Grey Rock containing 100 Acres and Fish Chance containing 5 Acres recovered for Joseph West the 17th May 1760. Beginning at a bounded Maple standing at or near the end of the 2^d parcel on the first line of Norway. Patented the 9th July 1760 to Nicholas Ogilby.

172 3. 27th All Stones Surveyed for William Muddock Beall the 21st of September 1766 Beginning at a bounded oak tree standing near the line of Andrew Livingston's Land. Patented the 2^d July 1760.

16 2^d Dublington Surveyed for John Stetson the 20th July 1765 Beginning at the end of the 1st line of Wrights Hunting Quarter. Patented the 20 July 1760.

200 2. 2^d The Resurvey on part of the Mountain of Wales Originally called the Resurvey on the Mountain of Wales and contained 4000 Acres 32 Acres part thereof recovered for David Jones the 22nd of March 1760. Beginning at the end of the third line of a tract of land called Maple. Patented the 3rd of August 1760.

1020 2. 12. 10 The third Resurvey on Sarah's Delight Originally called the second Resurvey on Sarah's Delight and contained 600 Acres recovered for Charles Carroll Esq. the 21st May 1760. Beginning at the Beginning Tree of Sarah's Delight Patented to Christopher Shackley the 12 July 1760.

92 3. 8th Valentine Maper from William Muddock Beall 17th April 1771.

200	8 th	Jacob Shockey from Christopher Shackley the 6 th October 1769
200	8 th	Valentine Shockey from ditto 21 st Ditto 1769
132	3 rd 3 rd	John Shockey from ditto 21 st Ditto 1769
130	6 th	Philip Stambach from ditto 21 st Ditto 1769
75	3 rd	Michael Haver from ditto 21 st Ditto 1769
200	1-10-10	Valentine Shockey from ditto 2 nd Ditto 1769
770	1-10-10	Daniel Sampson's Heir from ditto 9 th June 1771
200	1-10-10	Joseph Michals from ditto 26 th February 1773
10	1-10-10	Philip Stambach from ditto Ditto
103	1-10-10	John Haver from ditto May 31 st 1773

32
375

15 The Resurvey on Crab Tree Tolly Originally called Crab Tree Tolly and contained 200 Acres resurveyed for Col. Thomas Cressap the 21 July 1760 Beginning at the Original bounded Tree Patented 30 July 1760

01 2.2 Stevensons Lott Surveyed for Edward Stevenson the 24 September 1761 Beginning at three bounded Birch Trees standing on the North side of Little Cape Cracks. Patented the 21 July 1760

1250 2.9.7 The Resurvey on part of Clower Hill Originally called Clower Hill containing 2000 Acres 1000 Acres part thereof Resurveyed for James O'Fallon the 15 December 1767 Beginning at the end of the ninth line of a tract of Land called O'Fallons Adventure. Patented 7 July 1768

1660 2.6.5 The Resurvey on Rich Meadows Originally called Rich Meadows containing 60 Acres resurveyed for Archibald Orme the 20 January 1767 Beginning at the beginning Tree of a tract of Land called Gravelly Ridge. Patented 21 July 1760

150 6 St. Spring Surveyed for Leonard Hely Miller the 22 July 1760 Beginning near the end of one hundred and forty Poles on the third line of a tract of Land called something Patented the 30 July 1760

407 3/4 16.4 Keimian Beall from Archibald Orme 3 February 1769
467 3/4 16.4 James Beall son of Keim from Archibald Orme 23 March 1769
680 Daniel of St. Thomas Jennifer from Archibald Orme 3 February 1769

150 Samuel Cooksen from Leonard Hely Miller the 22 of May 1773

65 2. 174 Hales Choice Surveyed for Joseph Hales the 10 October 1761. Beginning at a bounded White Oak standing on a Hill on the South side of Jones Branch. Patented 10 July 1768.

210 12. 5 The Resurvey on Neighbours Delight. Originally called Neighbours Delight containing 145 Acres Surveyed for Nicholas Leatherman the 16 October 1766 Beginning at the Beginning Tree of a Street of Land called Sweet House. Patented 17 August 1768.

58 2 Debut Delight Surveyed for Philemon Hammer the 13 September 1739 Beginning at a bounded White Oak standing in the fork of two Branches on the South side of Longman Creek. Patented to Philemon Hammer Oct 22 July 1768

1012 2 The Resurvey on part of Justices Delight Originally called Justices Delight containing 250 Acres, 150 Acres part thereof Surveyed for George Beecraft 15 October 1759 Beginning at the Original Beginning Tree. Patented the 10 April 1768.

1102 14 The Resurvey on Roberts Delight Originally called Roberts Delight containing 300 Acres 200 Acres part thereof Surveyed for Gerard Briscoe the 31 May 1768 Beginning at the Original Beginning Tree. Patented the 19 July 1768

310 Referenced into Shady Grove folio 119

20 3/4 Simon Norcith from George Beecraft 22 March 1769
20 3/4 Simon Norcith from George Beecraft 22 March 1769
129 5 3/4 George Beecraft from Charles Norcith 22 August 1770
17 8 1/2 Adam Marvela from George Beecraft 22 August 1770
20 3/4 Andrew Norman from Simon Merdith 17 June 1772
260 3/4 Benjamin & Peter Beecraft from George Beecraft Debt m. P. 1773.

24
1107

10. 4 The Meadows Originally composed of the following Tracts viz^t Patton to the West
Containing 20 Acres Situate containing 50 Acres and Part thereof containing 125 Acres
Resurveyed for Thomas Johnson Jun^r by the 21st March 1760 Beginning at the Original Beginning
of Rich Corner. Patented the 11th July 1768.

111

6. 10 1/2 The Resurvey on Blatchellors Luck Originally called Blatchellors Luck
containing 17 Acres Resurveyed for Christian Lea Therman the 11 October 1766 Beginning at three
bounded White Oaks standing near the end of the third line of a Tract of Land called Lea Therman's
Luck. Patented the 16th September 1768.

1105

1. 11. 10 Moneys Worth Originally called Ralke Addition containing 119 Resurveyed for John
R. At the 1st Day of June 1760 Beginning at the end of the third line of a Tract of Land called
Wesfield's Vineyard. Patented the 13 July 1768.

1100

1. 1. 6 1/2 The Resurvey on the Three Springs Surveyed for Thomas Johnson Jun^r
by the 17th April 1767. Beginning at a bounded White Oak standing near the head of a spring
to this survey made by Virtue of a Proclamation Warrant Patented 2 August 1768.

1201

5. 18 The Resurvey on Timber Planty Originally called Timber Planty
Containing 37 Acres Resurveyed for John Coffey with the 26 October 1767 Beginning at
the end of the first line of the Original. Patented 12 September 1768.

171

6. 10 1/2 Jacob Logau from Christian Lea Therman of Debt Book vol 1773.

130 1/2

6. 4 James Coffey from John Bell, 2^d of April 1773.

262 10.6 Mount Pleasant Surveyed for William Goodwin and Moses Ranney 28 February 1760 Beginning at the end of the fourth line of a Tract of Land called West.
Patented to Thomas Miller Deane the 11 July 1760
This Surveyed by Virtue of a Proclamation Thirteenth

567 1.2 The Resurvey on Whiskey Alley Originally called Whiskey Alley containing 67 Acres Resurveyed for Philip Keyserhaugover the 19 May 1762 Beginning at the Original Beginning. Patented the 11 September 1762.

600 2.5 Mount Pleasant Surveyed for William Deakins Junr the 12 August 1767 Beginning at the Beginning Line of a Tract of Land called Shalchates Chance. Patented 22 July 1769.

610 10.75 Rich Land Originally called Saplins Ridge Containing 100 Acres Resurveyed for Charles Watrous the 21 July 1760 Beginning at the Beginning Line of a Tract of Land called Pleasant Plains. Patented 21 December 1760.

1075 47 The third Addition Surveyed for Henry Toms the 16 October 1766 Beginning at the end of the tenth line of a Tract of Land called Lamberts Park Patented 19 July 1769.

Nicholas Smith from Philip Keyserhaugover 4 November 1768

610

250

70

William Baley from Chas Andrews
Joseph White from Wm Baley 1772
Thomas McQueen from William Bayley Junr Oct 22 1774.

36
792

Whilstone Hill Originally composed of the following Tracts Viz Gaucers
Meadows containing 50 Acres and 00 Acres part of Stephens hope reserved for
Daniel Gaucers the 20 April 1760 Beginning at the Original Beginning Line of Gaucers
Meadows. Patented 15 August 1760.

691 4.7.8

Parts of Bear Garden and Deers Park
Enlarged Originally composed of the following Tracts Viz Deers Park containing 682 acres
179 Cont. Hise of and Bear Garden Enlarged containing 300 acres, 335 1/2 part thereof reserved for
Archibald Edmondson 9th April 1768 Beginning at the Original Beginning Trees of the Whole Tract
call Deers Park. Patented 8th July 1768. This Land was first Cut on
Crimel Georges County Rent Roll it being Returned from the Land Office in that Manner

100

Bettys Delight Surveyed 12 January 1703 for
William Hays. Beginning at a bounded White Oak standing on the West
Side the North Branch of Calloway River.

21/2 10 1/2 Zachariah Downes from a wch Edmondson 18 March 1771

Additional Rent Roll for the year 1769.

Acres Rents

28 1/2 1.1 1/2 Wine surveyed for Edward Beall the 11th May 1769 Beginning at the end of the Thirtieth line of a Resurvey on a Tract called Long Bottom - Patented 9th November 1769.

16 1/2 8 1/2 Copper Hill surveyed for Henry Faithors the 20th May 1769 Beginning at the end of fifteen Perches on the 5th line of Bear Garden - Patented to Henry Maynard the 20th November 1769

23 1/4 11 1/2 Drunkards not Mistaken surveyed for Archibald Edmondson the 20th June 1768 Beginning at the rounded White Oaks Standing about a perch from Kiltrocken Creek Patented the 22^d November 1769.

3 1/2 12.5 Alexanders Prospect Originally called The Resurvey on Addition and contained 103 Acres Resurveyed for Alexander McQueen the 8th April 1767 Beginning at the Original Beginning Tree Patented 25th June 1768.

30 1.2 1/2 Hard Scruggle surveyed for Thomas Howard the 15th April 1768 Beginning at a rounded White Oak the Beginning Tree of Meridith - Patented 23^d October 1769.

Resurveyed into the Resurvey on Drunkards not Mistaken by Archibald Edmondson the 13th January 1769 Lited 1st Feb. 106

77 James Marshall from Alexander McQueen 13 Dec 1770

38 acres (Plat 2)
10 1/2 5

Garnt's Plain Surveyed for Fielders Grant the 18th Jan^y 1769 Beginning at a
Bounded Oak - Patented 19th October 1769 -

119 4-9/16

Dorothy Surveyed for Leonard Hoggins the 16th June 1769 Beginning at the end of 128
Perches in the 45th line of the Resurvey on Georges Mistake 1762. Patented the 2^d December 1769

104 4-2

The Resurvey on Red Oak Slips Originally called Red Oak Slips and contained
32 acres Resurveyed for John Greenup the 26th May 1769 - Beginning at the end of the fourth line of the
Original - Patented the 15th November 1769 -

27 1-1

Rick Levil Surveyed for Henry Faith the 25th May 1769 Beginning at a bounded Red
Oak standing on the North side of Hawlings River - Patented 30th November 1769 -

77 3-1

Fourced Hobsons Choice Surveyed for Leonard Hays the 28 November 1768
Beginning at a Tract of land called Kneel Deep between the Sugar loaf Mountain Whittle Moratory
Patented 30 May 1769 -

104 0-4-2
104 11-11-2

Edward Browning from John Greenup 17 August 1769 -
Edward Browning from John Greenup 17 August 1769 -

39
Acre Rent

102 4.1 Brook's Venture composed of the following Tracts of Land Viz German Town containing 26 Acres, and Stony Ridge containing 50 Acres both new Rent Resurveyed for Thomas Brooke the 17th January 1767 Beginning at the Original Beginning Line of German Town - Patented 6th December 1769. - -

4 2 Pleasant Level surveyed for Anthony Arnold the 17th April 1767 Beginning of four bounded White Oaks standing on the point of a hill near Cotnamacks - Patented 17th April 1767. -

10 5 Stuckies Addition surveyed for Simon Stuckie the 18th February 1768 Beginning at the End of the eighth line of Long Meadow. Patented the 21st October 1769. -

440 17 7/2 Mount Pleasant surveyed for Norman Bruce the 1st April 1767 - Beginning at two bounded Spanish Oaks and two bounded White Oaks on the Top of a Ridge - Patented the 21st October 1769

125 5 Peace composed of the following Tracts of Land Viz Living a Bark containing 100 Acres and 65 Acres part of New Germany containing 910 Acres resurveyed for Melchor Keffner the 2nd Decemr 1768 Beginning at the End of the third Course of the Resurvey on Stony hill & Shoemakers Blaise - Patented the 2nd November 1769. -

102 4.1 Jacob Leubough from Thomas Brooke 13 Decr 1772 -
2 1/2 " " 1/4 Jacob Lockman from Jacob Leuback, June 22 1773.
9 3/4 " " " Jelles Stuffer from Ditto ----- ditto.

125 5 Michael Dotro Junr from Melchor Keffner 19 May 1772

40
Acres
57 1/2

Plots
1. 3.

The Resurvey on part of Hagars Fancy. Originally called Hagars Fancy and contained 507 Acres 364 Acres of which Resurveyed for John Rorer the 30th March 1769 - Beginning at the Original Beginning Tree of Hagars Fancy - Patented 29th September 1769

130

7. 2 1/2 The Resurvey on Stemming's Purchase Originally called Stemming's Purchase and contained 126 acres resurveyed for James Stemming the 2^d November 1769 Beginning at the Original Beginning Tree - Patented the 29th September 1769.

129

5. 2 The Resurvey on the Addition and Troublesome composed of the following Tracts Vizt. The Addition containing 60 Acres, and Troublesome containing 40 Acres resurveyed for William Hays the 1st December 1768 Beginning at the Original Beginning Tree of said Tracts Patented 21st February 1769

10

5 The Walnut Sevil Surveyed for John Darnall the 12th August 1769 Beginning at a Rounder white Oak Standing on the south side of fifteen Mile Creek Creek and about five Corches from said creek - Patented the 21 August 1769

240

9. 7 1/2 Abraham's Lot originally called the Resurvey on two Brothers and contained 240 acres 137 Acres of which was resurveyed for Abraham Sakers the 13th October 1768 Beginning at the End of the 18th Course of John and Sarah. - Patented 5th December 1769

40

90. Jonathan Hagar from John Rorer the 10th April 1773.
26. Ditto from Jacob Rorer the 13th April 1773.
39 1/2. Jacob Rorer from John Rorer the 20th April 1773.
32. 2 1/2 Paul Christophman from Jacob Rorer April 13th 1773.
John Westbrook jun. from Ditto July 31st 1772

155 0. 6. 2 1/2 Joseph and Absolem Heages from James Fleming 20 June 1769
23 0 1/2 Thomas Gilbert from James Fleming 20 June 1769
155 11. 6. 2 1/2 Joseph and Abraham Heages from James Fleming 21 June 1769
95 2. 5 1/2 Thomas Gilbert from James Fleming 21 June 1769

10 Resurveyed into the Resurvey on Walnut Sevil folio 116.

41
Acres
42 1/2

1. 8 1/2 **Timber Neck** Surveyed for Henry Spaiton the 25th May 1769 Beginning at a bounded Oak standing on the West side of a draft of Hauling River. Patented 27th Novem^r 1769

9 3/4 1 1/2 **Addition to Lazenby's Chance** surveyed for Henry Lazenby the 7th May 1766 Beginning at the end of the Third Line of Lazenby's Chance - Patented the 7th May 1766.

30 1. 2 1/2 **Bealls Good Will** Surveyed for Frederick Trage the 8th December 1767 Bounded as follows Beginning at a bounded Black Oak standing on the Top of a Hill. Patented 8th Decem^r 1767

67 3 1. 6 1/2 **Green Land** originally called The Adventure and contained 512 Acres Resurveyed for James Beale the 28th of March 1767 beginning at the beginning Line of a Tract of Land called Chance - Patented the 29th September 1768. -

21 1/2 3. 4 3/4 **Pisant Hill** Surveyed for Joseph Curry the 16th June 1768 Beginning at the end of thirty two Perches in the third line of a Tract of Land called Span up Champion - Patented the 16th June 1768

30 1. 2 1/2 **Caesar Lockham** from Frederick Trage 22 Aug^r 1770.

acres Rent
20 1/2 0.0.10

The Addition to Girls Gift surveyed for Henry Lazenby the 7 March 1766 at the
End of the 3rd line of a Tract of Land called Girls Gift - Patented the 17th May 1766.

10

5 Friendship surveyed for John Alricks the 16th February 1768 Beginning at a bound
White Oak Standing near the foot line of a Tract of Land called Good Neighbour Patented the 16th Feb^{ry} 1768

20

10 Barreny Point surveyed for Thomas Walter the 10th July 1760 Beginning at two
bounded White Oaks Standing in the Fork of a small draft of Linganore Creek Patented the
29th November 1769.

50

2 Friends Goodwill surveyed for Hugh Brent the 17th October 1767 Beginning at
the Beginning Trees of a Tract of Land called The Quarry on Harrisons Delight Patented the 17th October
1769

30

1.2 1/2 Middle Bough surveyed for Jacob Washman the 20th January 1769 Beginning
at a bound a White Oak Standing on the west side of a small Branch near the foot of the South
Mountain - Patented the 28th October 1769.

113
area Point
120 5.172

Suberland Surveyed for Norman Bruce the 3^d April 1767 Beginning at four bounded
White Oaks and a Bounded Spanish Oak standing on the point of a Ridge - Patented 12th October 1769

139 5.7

Slip in Easy Surveyed for William Duvall the 5th July 1769 Beginning at a bounded
White Oak being the Beginning Tree of a Tract of Land called Josephs Adventure - Patented the 29th
November 1769 to Tho: Burgly -

70 2.10

Baccus Surveyed for Edward Beall the 5th May 1769 Beginning at the End of the twelfth
course of the Resurvey on part of Anchor and Hope - Patented 10th November 1769 -

10 5

Saturday Work Surveyed John Darnall the 22^d July 1769 Beginning at a
bounded White Oak standing on the south side of a Small Branch - Patented the 21st August 1769

30 1.272

Waters Lott Surveyed for Samuel Waters the 8th April 1769 - Beginning at the end
of the 3rd line of a Tract of Land called Waters Purchase - Patented 4th October 1769 -

139 5.7 Joseph Hagan from Burgly 20 Aug. 1772

114
acres Rent
10 5

Fair Hill Surveyed for Nicholas Greenbury Bridgely the 29th March 1769 beginning at two bounded White Oaks growing together at the Root. Patented the 7th April 1769

5 2

Manyards Lott Surveyed for Henry Gaither the 27th May 1769 Beginning at the end of the third line of the Tract of Land called Bear Garden. Patented to Thomas Maynard the 27th of November 1769

22 11

Green Spring Surveyed for Henry Gaither the 30 May 1769 Beginning at two bounded white Oak Saplings now bounded for the Beginning Trees of this Tract. Patented the 8th Oct. 1769

150 6

None Such Surveyed for John Barnes the 5th May 1768 Beginning at a bounded white Oak being the beginning Tree of a Tract of Land called Hendersons Range. Patented the 14th November 1769

66 2.8

Neglect Surveyed for William Buchanan the 14th March 1768 Beginning at the end of 25 Pines on the 19th line of a Tract of Land called Brothers Inheritance. Patented the 21st Oct. 1769

150 6

John Bayne from John Barnes Debt Book vol. 1773.

4.5
acres
37 1/2

1.6 The Grove Surveyed for Henry Gaither the 27th May 1769 Beginning at the End of the 2^d line of Gaithers Chance - Patented the 11th October 1769

85

3.5 Belts Choice Surveyed for Benjamin Belt Jun^r the 8th March 1768 Beginning at the End of 300 1/2 Perches in the third line of Elizabths Purchase - Patented the 17th October 1769

1.3 1/4

17 1/2 The Resurvey on Wickhams Park, originally called Wickhams Park and contained 1100 Acres of land Resurveyed for James Perry the 13th May 1768 Beginning at the Original Beginning Tree - Patented the 13th October 1769

111

4.5 1/2 White Oak Bottom Surveyed for John Barnack Jun^r the 22^d January 1768 Beginning at the End of the 13th line of Wiffalbins - Patented 8th November 1769 -

103

1.1 1/2 The Resurvey on Bowling Green originally called Bowling Green & contained 25 Acres resurveyed for William Clabbe Jun^r the 17th November 1767 Beginning at the beginning Tree of the Original Tract - Patented the 6th October 1769 -

200

Rebecca Perry from James Perry 18 Jan^y 1771 - Deuce

46
down
23 1/2

Acres
11 3/4

Little is Left Surveyed for Nicholas Shaver the 8th June 1767. Beginning at the end of the third line of a Tract of land called a Little more and Nothing the worse. Patented 9th October 1769.

23

11 1/2 Woolfs Parish Surveyed for Paul Woolf the 11th of April 1767 Beginning at a bounded Black Oak it being the beginning ~~beginning~~ Tree of a Tract of land called the Chesnut Spring - Patented the 11th April 1769. -

25

1.0 Little Worth Surveyed for Paulsen Gaaker the 3^d December 1767 Beginning at a bounded white Oak standing on the South side of a small Branch - Patented 20th November 1769. Anthony Hunter

39 1/2

1.7 1/2 Fishers Neglect Surveyed for Zachariah Gallon the 16th May 1768 Beginning at the Beginning Tree of a Tract of land called Backland. Patented the 16th May 1768. -

9 1/2

4 3/4 Conjurers Disappointment Surveyed for Joseph Carr the 16th June 1768 Beginning at the end of 25 Poles on the 22^d line of Bear Garden Enlarged. Patented 16th June 1768

46

25

Re-surveyed into the Refinery on Littleworth folio 185 by Zachariah White

47
acres
203

Part
8. 1 1/2

The Swamp composed of the following Tracts and parts of Tracts Vizt 60 1/2 acres part of the discovery containing 89 1/2 acres part of the Labyrinth containing 2069 acres resurveyed for Dennis Maddens the 10th January 1767 Beginning at the end of the East line of Josephs Park and Hermitage - Patented the 29th September 1763. -

6 1/2

2. 7/4

Addition to Rays Town Surveyed for John Ray Junr the 1st October 1766 Beginning at a bound oak it being the Beginning of a Tract of Land called Rays Town - Patented the 20th November 1769. -

1088

2. 3. 6 1/2

Deer Park originally called the Recurvey or Deer Park and contained 780 acres Resurveyed for Lawrence Croger the 16th September 1768 - Beginning at the original Beginning - Patented 24 November 1769

9 1/4

4 1/4

Groves Niglet Surveyed for Robert Beall (son of James) the 19th September 1766 Beginning at a bound oak Saplin standing on a Stony Nole - Patented to Zach White the 23 February 1769

305

12. 2 1/4

Cheep Bought composed of the two following Tracts Vizt Partnerships containing 107 acres and 175 acres part of the Recurvey on Chesnut Hill containing 300 acres resurveyed for Casper Shoaf the 22 April 1767 Beginning at a bound White Oak it being the Beginning Line of Chesnut Hill - Patented 14th October 1769 -

203

8. 1 Marcen Duwall from Dennis Maddens 7 Aug 1772

20 1/4

David Graupius from John West Son of John 17 Aug 1772

1088

Resurveyed into True Friendship 17th

9 1/4

Robert Beall White from Zachariah White 1 Aug 1772

48
Acres
1119

Waters Forrest composed of the following Tracts Viz^d The Resurvey on Collins ^{July} 39 acres
and the Resurvey on Part of Williams lot containing 468 acres Resurveyed for Richard Waters the
10th March 1768 beginning at the end of the third line of the Original Tract, The Resurvey on Collins
Forrest alias Tolly - Patented the 22^d November 1769

121 1/2 1-10 1/2 In will not yet In will originally called James's ^{head} Tracts and contained 219 acres 100 acres
Part thereof resurveyed for Barton Harris the 19th May 1767 Beginning at a bound dead ^{bea} Oak
standing at or near the end of the fourth line of the Original Patented the 11th November 1769

170 6-10 Rich Hollow surveyed for Joseph Francesway the 15 May 1767 Beginning at a bounded
White Oak standing at the head of a hollow that leads to Sideling Hill creek. Patented the 13th November
1769

144 5-9 1/2 The Resurvey on No Name originally called No name and contained 15 1/2 acres
resurveyed for Thomas Bowles the 3^d June 1768 - Beginning at the Original Beginning
Patented the 26th September 1769 -

18 9 Second Choice: surveyed for Henry Fisher the 26th October 1768 Beginning at
a bound dead white oak standing on a hill side on the south side of a little draft - Patented 26th Oct 1768

139 - 5-7 Carlton Belt from Richard Waters 10 Decemr 1770
35 - 1-3 Mathew Pigman from Ditto - - - - ditto -

121 1/2 1-10 1/2 Bound Boon from Barton Harris 1 August 1770 -

144 5-9 1/2 Frederick Shosh from Thomas Bowles the 10th November 1772 -

49
Acres
14.4 1/2
Rent
5.9 1/2

The Resurvey on Peace originally called Peace and contained 100 acres
resurveyed for Jacob Thomas the 29th July 1767. Beginning at the Original Beginning. Patented
the 28th September 1769. -

180
7.2 1/2

Tox's Hall Originally called Fathers Gift & Uncle Good Hills and contained 139 acres
resurveyed for Barton Lucas the 1st August 1763. Beginning at a bounded Spurn it being the
Original beginning. Patented the 10th October 1769. -

129
5.2

Stoney Hall Enlarged Originally called Stoney Hall and contained 100 acres
50 acres land thereof resurveyed for Philip Eardley the 13th September 1764. Beginning at the Original beginning
Tree. Patented the 20th November 1769. -

25
1.0

Stoney Hill Surveyed for Thomas Johnson the 15th October 1764 Beginning at a
Round about White Oak standing on the West side of the Kettleston Mountain. Patented 28th Novemb^r 1769.

50
2.0

Grim's Fancy Surveyed for Alexander Grim the 27th February 1764 Beginning
at a bounded Black Oak Tree standing on the North side of the Main Road that leads from
Frederick Town to Swearingens Ferry. Patented the 12th June 1769. -

50
2.0 - George Colman from Alexander Grim 11th April 1770

50
Acres
10

5 The Dogwood Plain Surveyed for John Darnall the 12th August 1769 Beginning at a bounded White Oak standing on the West side of a Branch that empty into fifteen Mile Creek Patented the 21st August 1769.

10

5 The Sugar Bottom Surveyed for John Darnall the 12th August 1769 Beginning at a bounded White Oak standing at the foot of a hill on the West side of fifteen Mile Creek Patented 21st August 1769.

116 1/2

18.7 The Second Resurvey on Partnership originally called the Resurvey on Partnership and contained 381 Acres Resurveyed for Zachariah White the 9th February 1768 Beginning at a bounded White Oak the Beginning of Fishalls Good Will Patented the 1st November 1769

110

5.7 1/2 The Resurvey on Terra Firma originally called Terra Firma and contained 112 Acres resurveyed for Samuel Beall Jun^r the 12th May 1769 Beginning at the end of the fourth Lane of a Tract of Land called Friendship which formerly stood a marked White Oak the second Tree of the said Land Patented the 11th of November 1769.

123 1/2

4.11 1/2 The Resurvey on Ill Will originally called Ill Will and contained 100 Acres resurveyed for George Galispie the 17th January 1769 Beginning at the Original Beginning Tree Patented the 7th February 1769.

30

10

Resurveyed into the Resurvey on Dogwood Plains folio 116

10

5 Samuel Hanford from John Darnall of Deeds Book vol. 31773.

150

Resurveyed into Robert Croice folio 140.

155

6.2 1/2 Robert Beall from Zachariah White 14 Nov. 1771.

80

Delto from Delto 1 Aug. 1772

111

Georgelgaul from Georgelgaspary 22 April 1772

372.1.2.2.2

Content originally called *New Germany* and contained 910 Acres Resurveyed 620 Acres part thereof for Peter Balsol the 1st December 1768 Beginning at the end of the 3rd course of a Tract of land called *Sandy Hill* - Patented the 2nd November 1769 -

448

17.11.2 *Colliers Amendment* Originally called the *Resurvey on Pocos* part of the *Taugeth* and contained 1298 Acres 238 Acres resurveyed for *Fredrick Niedemus* the 3rd October 1768 Beginning at the Original Beginning of *Torres Chance* -

290

11.7.2 *The Resurvey on Nanney* Originally called *Nanney* and contained 100 Acres resurveyed for *George Mugg* the 17th April 1769 Beginning at a bounded *White Oak* it being also the Beginning Tree of a Tract of land called *Red Juguar* taken up by *Andrew Gum*. Patented the 1st December 1769

3677

7.7.1 *Runny Mede* composed of the following Tracts Viz: 3046 Acres part of a Tract of land called the *Resurvey on Popes Range* containing 3400 Acres and the corner containing 112 Acres resurveyed for *Francis Key* and *Robert Scott* the 23rd October 1767 Beginning at two bounded *White Oaks* the they being the Original Beginning Trees of *Popes Range* - Patented to *Doct. Robert Scott* 23rd Novem^r 1769.

74

3.0 *The Victory* surveyed for *James Banane* the 23rd May 1767 Beginning at a bounded *White Oak* it being the Beginning Tree of a Tract of land called the *Flagg Pond* - Patented the 30th October 1769 -

13
120

67 *Philip Nimels* from *Fredrick Niedemus* 8 May 1711 -
10 *Henry Snyder* from *Delto* - delto

52
acres
2147 1/4 5.10

Conclusion Originally called the **Disurvey or Park & Potatoes** and contained 1762 acres
resurveyed for William Deakers Jun^r the 28th Novem^r 1768 - Beginning at the Original Beginning Tree
Patented the 16 Novem^r 1769 -

30 1.2 1/2

Other Skinner Hoff surveyed for John Hoff the 29 June 1767 Beginning at bounded
White Oak Tree standing near to the head of a branch that falls from the West side of the south Measuring
line - Patented the 21st November 1769 -

110 5.7 1/2

Addition to Cosell surveyed for George Williams about the 6th June 1767 Beginning
at a bound at White Oak the Beginning Tree of a Tract of Land called Cosell - Patented the 28th Novem^r 1769

11 1/2 5 7/8

Limestone Hill surveyed for Thomas Wilson ^{the} 12th March 1768 Beginning at the
End of the seventh line of a Tract of Land called Addition to Rockland - Patented the 21st Novem^r 1769

21 10 1/2

Searcwell surveyed for John Pearce the 8th July 1768 Beginning at the End of the twentieth
line of a Tract of Land called Anticatum - Patented the 19th Novem^r 1769 -

222 - 8-11- Thomas Drury from William Deakers Jun^r 12th December 1768
222 - 1-8-11- Thomas Drury from Ditto 6 November 1769 -
50 - 2- Robert Constable from Ditto 21 Novem^r 1770
248 - 9-11 Simon Keider from William Deakers & others 17 Octo^r 1771.
100 - 4- Richard Huggins from William Deakers Jun^r February 10th 1773.

2125 3-6

The Long Snake surveyed for Norman Bruce the 3^d June 1766 Beginning at the End of the thirty second line of the survey on Mackays choice - Patented the 20th October 1769 - The above Land surveyed by Virtue of a Warrant on the Proclamation -

80

3-2 1/2 *What you Please* surveyed for Joseph Franuvay the 15th May 1767 Beginning at a Round white Oak standing on the East of Siding hill - Patented the 12th October 1769 -

130

17-2 1/2 *New Holland* composed of the following Tracts Vizt 64 Acres part of the Survey on Learning containing 295 Acres and 125 Acres part of a Tract called *The Res't on Exchange* containing 295 Acres surveyed for James Young the 3^d February 1766 Beginning for the East line of the whole at the End of the second line of a Tract of Land called *The Recovery on Quaters Delight* - Patented the 31st October 1769 -

239

9-7 *Youngste Brothers* composed of Parts of the two following Tracts Vizt 64 Acres part of the Survey on Learning containing 295 Acres, and 125 Acres part of a Tract called *The Res't on Exchange* containing 295 Acres surveyed for James Young the 3^d February 1766 Beginning for the East line of the whole at the Original Beginning Tree of a Tract of Land called - Learning it being the Beginning of this Original Tract called part of the Learning - Patented 14th Decem^r 1769

100

4- *Lanes Ferry* surveyed for Daniel Dulaney Esq^r the 28th February 1744 1/2 Beginning at a Round Black Oak Tree standing on the East Bank of Antietam - Patented the 24th November 1769^{to} John Rowan -

Acres Perch
100 40 4 0

Walrus Bottom surveyed for Daniel Dulaney Esq^r the 27th August 1744
Beginning at a Boundred White Oak Tree standing on the side of the Hill on the East side of Congochiqua
Patented to Martin Henner the 28th November 1769 1200 Acres to Michl 1769. -

13 6 1/2 Belts Meadows surveyed for Benjamin Belt Jun^r the 13th July 1768 Beginning at a boundred
White Oak it being the beginning Tree of a Tract of Land called Buck Lodge - Patented the 6th October 1769

102 4 1 Belts Chance surveyed for Benjamin Belt Jun^r the 8th February 1768 Beginning at a
Boundred White Oak it being the beginning tree of a Tract of Land called Kilmarnock - Patented
the 6th October 1769. -

35 1 5 Cosby surveyed for Thomas Mills the 20th May 1767 Beginning at the end of the Eleventh
Line of the Survey made on a Tract of Land called Lanes Field - Patented the 20th May 1767

15 7 1/2 Turkey Point surveyed for John Miller Jun^r the 30th October 1767 Beginning at a boundred
Chesnut Oak standing on the East side of the South Mountain - Patented the 30th October 1767

100 4 1/2 Adams Paper from Jonathan Hazard & Martin Shesner 27 May 1771

13 1/2 Joseph Hurst from Live Mills 11 Aug^r 1772

55
30 1/2 1 2 1/2

Addition to Rosbours Delight surveyed for Nicholas Lauer the 11th November 1768
Beginning at a bounded Black Oak standing on a Ridge on the East side of Little Tomoloway Creek
Patented the 11th November 1768

30

1 2 1/2 *The Wifes choice* surveyed for Michael Hallum the 1st May 1767 Beginning at
at two Bounded Black Oaks standing at or near to the End of the second line of a Tract of land
called Carolina - Patented the 1st May 1767

25

Ulricks choice surveyed for ^{Hinmigan} Moolick Hinmigan the 19th April 1768 Beginning
at a bounded Chestnut tree standing on the Mountain on the East side of Fishing Creek. Patented
the 19th April 1768

24

1 *Smiths Discovery* surveyed for George Smith the 17th October 1767 Beginning at the
End of the fifth line of a Tract of land called boat tail Branch Taken up by the said George Smith -
Patented the 17th October 1767

50

2 *Little Friendship* surveyed for Frederick Hametson the 13th March 1766 beginning
at the end of the first line of a Tract of land called Muddy Spring - Patented the 7th April 1769

30 1 2 1/2

John Snavely from Nicholas Lauer 17 June 1772

50 2

George Foster from Frederick Garrison 20 Aug. 1772

56
Acres
196 1/2

The Resurvey on Sarah's Garden Originally called Sarah's Garden and contained 100 Acres, resurveyed for John Lister the 25th April 1767 Beginning for the Out-line of the Plot at a bounded Red Oak standing at the End of fifty Six Perches on the West line of a Tract of land called Nickams Good Hill - Patented the 10th October 1769 -

116 1/2

Heip to Halls Sale Surveyed for George Collier the 3rd November 1768 Beginning at the End of forty five Perches on the South line of Nicholas Miskake - Patented the 27th September 1769

58

All we can get Surveyed for Zachariah Gatten the 16th May 1768 Beginning at the End of the first line of Younger Brother - Patented 16th May 1768 -

9

Suck Surveyed for George Custerbaugh the 18th February 1768 Beginning at the end of fifty two Perches on the Eighth line of a Tract of land called Upper farm - Patented 18th February 1768

11 1/2

Pelican in the Wilderness Surveyed for Thomas Gilbert the 20th April 1768 Beginning at a bounded White Oak standing at the Head of Tuckanow - Patented 20th April 1768 -

116 1/2
116 1/2

John Hoover from George Collier Sen. March 1773
George Collier from John Hoover - Ditto.

11 1/2

Henry Albought from Thomas Gilbert 19 December 1771 -

7 3 1/2 Addition to Johns Child Surveyed for John Cochran the 10th September 1762 Beginning at a bounden white Oak standing on Turkey Run - Patented the 28th November 1769

1136 2.5.6 Park Head Surveyed for Thomas Johnson Junr and Hannah Jacques Esqrs the 23 March 1768 Beginning at a bounden Norway Spruce standing on the North side of Fishing Brook on the Bank thereof - Patented the 5th August 1769 -

207 8.3 1/2 The Resurvey on Trucks all originally called Trucks all and contained 89 Acres Resurveyed for William Mordaunt Beall the 28th May 1768 Beginning for the outlines of the whole at the Beginning Tree of a Tract of Land called Pines Grove - Patented the 20th August 1769 -

19 1/2 10 Addition to Content Surveyed for John Darnal the 20th February 1768 Beginning at the end of the fourth course of a Tract of Land called Content - Patented to Leonard Smith the 25th April 1769 -

266 10.8 Susannah, Originally called The Resurvey on Altoid my Mind and contained 160 Acres Resurveyed the 5th day of September 1766 for John Grossnacker, Beginning for the outlines of the whole at the Original Beginning Tree of Altoid my Mind - Patented 24th Feb'y 1769

7 Michael Stricker from John Cochran, 21st of October 1772 -

1136 1/2 Refurveyed into Park Head enlarged folio 168.

70 9.10 Frederick Kolaapple from William Mordaunt Beall the 19th August 1769
70 2.10 Frederick Kolaapple from Beall the 6 September 1769

19 1/2 10 Refurveyed into Rectory Lot 205 -

58
200

Little did I think it surveyed for Samuel Owings Jun^r the 3^d of April 1763
Beginning at a ROUNDED White Oak Standing on the South side of the Bear Branch - and near the said
Branch - Patented the 27th October 1769. -

666 1. 6. 8

The Resurvey on Hunting Lot Originally called *Hunting Lot*
and contained 30 Acres Resurveyed for Reuben Philips the 9th April 1768 Beginning for the out lines of the
Whole at the Original Beginning - Patented to Samuel Chase the 22^d February 1769. -

500 1. 0. 0

Come by chance surveyed by Samuel Chase the 28th March 1768 Beginning at the
Beginning Side of a Tract of Land called *Hobsons Choice* - Patented the 22^d February 1769. -

23

Mountain Frolick surveyed for Thomas Gilbert the 20th April 1768
Beginning at a rounded White Oak Standing near four Springs on the West side of *Huttons Creek*
Patented the 20th April 1768. -

350

The Resurvey on chance Originally called *Chance* and contained 138 Acres
Resurveyed for Col Thomas Cross the 10th September 1766. - Beginning at the Beginning for
the out lines of the Whole at the ROUNDED Tree of the Original, being a White Oak Standing
on the Crown of a Hill - Patented the 14th October 1769. -

50

Henry Lantis from Reuben Philips of Dec 1st Book R^d 1772. The residue charged to Chase

59

ancs. ^{Point}
10.688.74 ^{One Indian}
Arrow

Conegocheige Manor

Surveyed for John Norton Jordan
the 26th September 1768. - Patented the 17th April 1769. -

158

10.4

Number One being a Part of the Reserve Round Conegocheige Manor surveyed for
John Norton Jordan Esq^r the 28 October 1768 Beginning at the end of twenty four Perches on the south of
a Tract of land called Cumberland - Patented the 27th February 1769 -

10.6

Thomas Ringold from John Norton Jordan 26 October 1770

59

158

10.4. Thomas Ringold from John Norton Jordan 26th October 1770

59
acres

Reat
One Indian
Arrow

Conegocheige Manor

Surveyed for John Norton Jordan
the 26th September 1768. - Patented the 17th April 1769. -

158

18-11

Number One being a Part of the Reserve Round Conegocheige Manor surveyed for
John Norton Jordan Esq: the 28 October 1768 Beginning at the end of twenty four Acres in the second of
a Tract of land called Cumberland - Patented the 27th February 1769 -

10, 60

Thomas Ringold from John Norton Jordan 26 October 1770 -

59

158

18-11 Thomas Ringold from John Norton Jordan 26 October 1770

60
Acres
1970 23.18.10

Number Two being part of the Reserve Round Congochieque Manor Surveyed for John Morton Jordan Esq^r the 3^d November 1768 Beginning at the Beginning of a Tract of Land called Widows Mile - Patented the 7th March 1769.

995 1.19.10

Number Three being part of the Reserve a Round Congochieque Manor Surveyed for John Morton Jordan Esq^r the 2^d November 1768 Beginning at the end of the North twenty one degrees East seventy three Perches line of The Reserve on Good Luck - Patented the 20th February 1769.

481 19.3

Number four being part of the Reserve Round Congochieque Manor Surveyed for John Morton Jordan Esq^r the 28th October 1768 Beginning at the end of two hundred and eighty four Perches on the North twenty seven Degrees East four hundred and sixty Perch line of Congochieque Manor - Patented the 7th March 1769.

1970 23.18.10

Thomas Ringold from John Morton Jordan the 26th October 1770

60

995 1.19.10

Thomas Ringold from John Morton Jordan the 26th October 1770

481 19.3

Thomas Ringold from John Morton Jordan the 26th October 1770

61
acres
1735 3.9.5

Number Five being part of the Reserve Around Conegocheque Manor surveyed for John Morton Jordan Esq^r the 3rd November 1768 Beginning at the end of the third Line of the aforesaid Manor of Conegocheque - Patented the 23rd February 1769 -

1127 2.17.1

Number Six being part of the Reserve Around Conegocheque Manor surveyed for John Morton Jordan Esq^r the 3rd November 1768 Beginning at the Beginning Tree of the Reserve on White Oak Swamp Granted Thomas Hogg - Patented the 23rd February 1769 -

341 13.8

Number Seven being part of the Reserve Around Conegocheque Manor surveyed for John Morton Jordan Esq^r the 2nd November 1768 Beginning at the Beginning Tree of the said Manor - Patented the 16th February 1769 -

1725 2.9.5 Thomas Cingold from John Morton Jordan 26th October 1770

61

1127 2.17.1 Thomas Cingold from John Morton Jordan 26th October 1770 -

Acres Acre
3116 1/2 - 13.10 1/2

Number Eight being part of the Reserve around Congoschiquier Manor surveyed for John Morton Jordan Esq^r the 2^d Novem^r 1768 Beginning at the End of the North ten Degrees East one hundred and Sixty Arch line of said Manor - Patented the 20th February 1769

8970 1/2 17.18.10

Ohio originally so called and contained 9250 ^{9190 acres post transfer} acres, resurveyed for Samuel Owings Jun^r the 15th November 1768 Beginning for the Red line of the Whole at two Bounded White Oaks and a Spanish Oak Standing at the End of forty Eight Perches on the South twenty three Degrees West Eighty four Perches course of a Track of Land called Frushes Folly - Patented 13th November 1769
The Reason of the above indetermination was the Clerk of the Land Office sent out an Erroneous Additional Rent Roll

316 . . . 19.10 1/2 Thomas Ringold from John Morton Jordan 26th October 1770

- 50 a 2 - Adam Haum from Samuel Owings, April 12th 1773.
- 50 - 2 - George Wilkes from Ditto ----- D^o
- 50 - 2 - George Slack from Ditto ----- D^o
- 53 - 2 - 1/2 Rudy Kruback from Ditto ----- D^o
- 50 - - - Charles Engle from Ditto ----- D^o
- 100 - 4 - Michael McQuire from Ditto ----- D^o
- 150 - 6 - Jacob Seater from Ditto ----- D^o
- 200 - 0 - Michael McQuire Jun^r from Ditto ----- D^o
- 555 - 1.2.2 1/2 Jacob Bancker from Ditto ----- D^o
- 89 - 3.17 Philip Hubbard from Ditto ----- April 20th 1773.
- 50 - 2 - Michael Sumner from Ditto ----- May 24th 1773.
- 50 - 2 - Christian Erb Charles Engel, son of Peter Erb from Michael Sumner July 7th 1775.

Additional Rent Roll for Anno 1770

1770-11-24 The Bottle of Whiskey Surveyed for Christian Kemp the 23^d of July 1770 Beginning at a bounded Black being the Beginning Tree of a Tract of Land called the Resurvey on Hunters Delight Patented the 7th November 1770

20-11-10 The Support of Jerusalem Surveyed for Jacob Smith the 22^d May 1770 Beginning at two bounded white Oaks standing on the North East side of the Main Road leading from Jerusalem Town to Frederick Town near a Place called the nine Mile Tree on the South Mountain Patented the 7th of September 1770

20-11-10 John and ROSE Surveyed for John Hutchison the 16th of May 1770 Beginning at the end of the fourth line of a Tract of Land called the Resurvey on Main & Holing fronted into Aaron Prather Patented the 7th of September 1770

20-01010 Thomas Owen Williams from John Hutchison Nov^r 19th 1772

Additional Rent Roll for Anno 1770

1770-11-24 The Bottle of Whiskey Surveyed for Christian Kemp the 23rd of July 1770 Beginning at a bounded Piece being the Beginning Tree of a Tract of Land called the Resurvey on Hunters Delight Patented the 7th November 1770

20-11-10 The Support of Jerusalem Surveyed for Jacob Smith the 22nd May 1770 Beginning at two bounded white Oaks standing on the North East side of the Main Road leading from Jerusalem Town to Frederick Town near a Place called the nine Mile Tree on the South Mountain Patented the 7th of September 1770

20-11-10 John and Rose Surveyed for John Hutchison the 16th of May 1770 Beginning at the end of the fourth Line of a Tract of Land called the Resurvey on Plain Dealings fronted unto Aaron Prather Patented the 7th of September 1770

20-01010 Thomas Owen Williams from John Hutchison Nov^r 19th 1772

11 11-5^{1/2} Mummets Choice Surveyed for Robert Lee the 22^d of May 1770 Beginning at a bounded black Oak standing on the East side of Simcoe Creek - Patented 7th September 1770

10 11-5 Not worth a Name Surveyed for William Deale the 12th of July 1768 Beginning at a bounded black Oak - Patented the 13th of September 1770

6^{3/4} 11-3^{1/2} Kemps Pleasure Surveyed for Peter Kemp the 16th of June 1770 Beginning at the end of the second line of a Tract of Land called Daniels Ditch - Patented 30th of August 1770

12 11-6 Troublesome Surveyed for Valentine Miers the 15th of January 1770 Beginning at the end of twelve Poles on the twenty seventh line of black Oak Hill the said line being North fifty three Degrees East seventy Poles - Patented 21st July 1770

11 5^{1/2} John Mummert from Robert Lee 1st Octo^r 1770

65.

70

v. 2. 10

Kiddings Disappointment Surveyed for James Patterson the 9th of March 1770
Beginning at a bounded black Oak standing on the West side of the South Mountains on
the South West side of a small Branch being a Draught of Beavers Creek
Patented the 26th of July 1770

39

v. 1. 7

Marylands Right Surveyed for Lawrence Creal the 21st of October 1769 Beginning
at the bounded Sugar Woods standing at the upper end of an Island that lies in Potomack
River about a Mile below the Mouth of the old Town Creek Patented the 6th of September 1770

22

v. 1. 11

Burton Surveyed for Robert Brall son of James the 19th of September 1770 Beginning at the
end of twenty two Poles in the eleventh end of a tract of Land called Addition to Pasture
Patented the 8th of August 1770

28

v. 1. 12

Mount Pleasant Surveyed for William Blaw the 8th of October 1769 Beginning at a
bounded white Oak standing on a Hill and near a Cliff of Rocks between the South Mountains
and near to and on the North side of Jacobs Run Patented 8th of June 1770

70

v. 2. 10

Referring into Patheons Refurvey Lib N^o 2 folio 209.

30 2-2 Jam. Lost Surveyed for Basil Williams the 18th of October 1769 Beginning in the Center between a bounded black Walnut and a bounded black Oak and a bounded white Oak standing about three Perches from a Spring that Descends into Flint Stone Creek a Draught of the 26th Town Creek and about two hundred Yards South of the Dividing Line between Pennsylvania and Maryland it is also about half a Mile West of said Flint Stone Creek
Patented the 27th of November 1769

4 2-2 Boylers Discovery Surveyed for Joseph Boyler the 2^d of June 1770 Beginning at the end of eight Perches in the 4th Line of a Tract of Land called Joy Church and at a bounded black Oak standing near unto Beaver Dam Branch the said Branch falling into a certain Creek called Little Pipe Creek - Patented the 18th of September 1770

112 2-2 6 Loss and Gain Surveyed for Thomas Gasaway and Nicholas the 11th of May 1770 Beginning at a bounded black Oak and a bounded red Oak being the Beginning Trees of a Tract of Land called Joneshans Delight - Patented the 19th of June 1770

45 2-2 10 The Mine Banks Surveyed for Charles Penn the 29th of May 1770 Beginning at the end of two Perches on the eleventh Line of a Tract of Land called Brook Penny Grove Patented the 30th of September 1770

140 v. 577² Agreed Surveyed for William Good the 13th of November 1766 Beginning at two bound white
Corks standing at the Foot of the Joinsing the Providence Line on the East of the old Town Creek about
forty Paces from said Creek Patented the 24th of September 1770

8 v. 1 Blue Birds Nest Surveyed for Elias DeLashmull Junior the 8th of May 1770 Beginning
at a bound Spanish Oak standing on the twenty third Line of a Tract of Land called
Willis's Invention Patented the 30th of September 1770

170 v. 6110 Gaithers Range Surveyed for Edward Gaithers (son of Benjamin) the 12 Day of July 1768
Beginning at the end of the seventh Line of a Tract of Land called Mitchell's Range Patented the 11th of October 1770

58 v. 214 Good Chance Surveyed for Lawrence Neal the 21st of October 1767 Beginning at a bound
Cork standing on the East side of old Town Creek about five Miles above the Mouth of said
Creek Patented the 7th of September 1770

172 - 2011 Come by chance Surveyed for William Good the 22^d November 1766. Beginning at the end of thirty four Poles on the third line of a tract of land called Piles Grove. Patent the 25th of September 1770

28 - 3172 Nathans Lot Surveyed for Lawrence Neal the 21st of October 1769 Beginning at two boards & white stakes standing about forty Poles on the West side of the old Swans Creek and a board set in the ground from the mouth of six Creek - Patent the 7th of September 1770

134 - 675 Twice Bought surveyed for Frederick Kemp the 16th of March 1767 Beginning at the end of twenty Poles on the third line of Kemp's Bottom - Patent the 27th of September 1770

56 - 218 Addition to the Seven Springs survey for Michael Cresap the 23rd Day of October 1769 Beginning at a board & white stake standing on the East side of the same Patent the 8th August 1770

1372 - Referred into Head & Plenty Lots 173 -

30 n. 5 1/2 p. Deep Spring surveyed for Frederick Sullivan Aug 1769 Beginning at the corner of the eleventh line or course of a tract of land called Arnolds Delight laid out for the name of a certain Arnold Lewis - Patented the 7th of June 1770

9 n. 11 1/2 p. Walkers first Survey surveyed for Ralph Holt the 28th Day of March 1770 Beginning at the end of the eighth line of a tract of land called Constant Friendship surveyed for Joseph West and James Holman - Patented the 6th of August 1770

75 n. 3 p. Full Bottle surveyed for George Mame the 13th of March 1769 Beginning at a bounded black Oak standing at the foot of Redders Mountain on the West side thereof near a Draught of Mill Creek - Patented the 27th of November 1769

200 n. 8 p. Bordlies Fancy surveyed for John Beale Bordley Esquire the 25th of October 1769 Beginning at a bounded Chestnut Oak standing on the South side of the Main Top of the Sugar Loaf Mountain - Patented the 7th of August 1770

3 1/2 n. 13 p. Thomas Johnson from George Meane 20th Decr 1771

100 1. 1. 1770 Pauls Tracts surveyed for Paul Rhodes the 2^d of October 1769 Beginning at a bounded white Oak the Beginning Tree of a Tract of Land called Sealfoot - Patented the 7th of June 1770

1 1. 2. Small Holes surveyed for Martin Roovers the 19th Day of January 1769 Beginning at the Beginning Tree of a Tract of Land called Brothers request in an Antient Creek - Patented the 9th of June 1770

100 1. 1. 1770 Hogg West surveyed for Andrew Lewiston the 11th Day of April 1769 Beginning at the first Line of a Tract of Land called Dry Meadow - Patented the 3rd of August 1770

50 1. 1. 1770 Troublesome surveyed for John Robins the 1st of July 1769 Beginning at a bounded white Oak standing about two Perches from Potomack River at the Mouth of a Large Hollow Patented 8th June 1770

16 1-8 Point Tree Valley survey for Richard Hood the 23rd Day of September 1769 Beginning at the eighth Line of a Tract of Land called Addition to Rock stand lying on the Wth Side of Little Pipe Creek - Patented the 6th of June 1770

25 1-10 Sniders Garden Survey for Jacob Snider the 26th of October 1769 Beginning at a bounded white Oak standing on the North side of a Branch that runs into Owens Creek Patented the 9th of June 1770

61 2-20 3/4 All Scotch Survey for Andrew Bruce the 16th of March 1767 Beginning at the end of forty Poles on the seventeenth Line of a Tract of Land called Colburns Ridge Patented the 21st of July 1770

102 1/2 2-1-1/2 White Oak Swamp enlarged composed of the two following Tracts (1st) White Oak Swamp containing 350 Acres and 96 Acres part of Pennings Park containing 175 Acres resurveyed for Joseph Harris the 1st of December 1768 Beginning for the west Line of the whole at a bounded black Oak standing on a Bottom on the North East side of Pennings Spring Branch Patented 6th September 1770

300 - 12 - The Resurvey on Pleasant Grove originally so called and contained 15 1/2 Acres resurveyed for Daniel Haines the 16th of March 1768 Beginning for the out lines of the whole at the end of ten Poles on the first line of Pleasant Grove it being the original Beginning Tree Patented the 25th of August 1770 -

50 - 2 - Dry Land surveyed for Jacob French the 26th of April 1762 Beginning at the bounded Tree of a Tract of Land called out of A - Patented to Amos Gray the 17th of December 1770 -

477 - 13 - The Resurvey on Pascotham originally called Paschaham and contained 200 Acres resurveyed for Edward Nichols the 25th Day of May 1769 Beginning for the out lines of the whole at the end of the seventy second line of the Resurvey on Wilcat - Having the course being South sixty three Degrees West thirty six Poles and near the end of sixty Poles in the fourth line of Resurveyed Land Patented the 11th of October 1770 -

431 - 17 - 3 Good Luck originally called Kaseby containing 396 Acres resurveyed for Samuel Beall Junior the 26th of January 1769 Beginning for the out lines of the whole at a bounded white Oak the Beginning Tree of a Tract of Land called Good Luck it being also the original Beginning Tree Patented the 31st Day of August 1770 -

50 - Jacob Miller from Andrew Paus December 31st 1774

377 - 15 - Dawson and John Lash from Edward Nichols 15 April 1771
130 - 4 - Robert Peter - from ditto - - - 27 Augst 1771

431 - 17 - 3 William Dreame from Samuel Beall Jun^r 31 Dec^r 1771
75 - 3 - Michael Ott - from William Dreame - 17 June 1772
75 - 3 - Joseph Parson - from Ditto - - - ditto
43 - 1 - 82 Henry Linger - from Ditto - - - ditto
110 - 5 - 72 Robert Hoane - from Ditto - - - ditto
22 1/2 - 11 - Sanders Col Lifer from Ditto - May 10th 1773
50 - 2 - Thomas Flame from Ditto - - - May 6th 1773

73-

953 10. 1/2 Stony Ridge originally so called and contained 5 Acres reserved for Joseph Shephard the 11th of February 1764 Beginning for the out lines of the whole at a corner to white Oak the original Beginning Line Patented the 27th of October 1770

1580 3. 2. 2/2 The Grange originally called The Runway on black Oak which was contained 563 Acres reserved for Robert Peter the 19th of June 1766 Beginning for the out lines of the whole at the end of one hundred and ten Poles in the eighth line of a tract of land surveyed for Smith and Harding the 11th of February 1760 called Harding's Delight Patented the 27th of October 1770

103 1/2 4. 1/2 Limestone Rock originally so called and contained 97 Acres reserved for John Smith the 11th of May 1770 Beginning for the out lines of the Present Runway at the end of fifty five Poles on the first line of a tract of land called the marks Shift granted unto George Grouse Patented the 7th Day of September 1770

1386 2. 13. 3/2 Cox's Basket originally called Friendship and contained 600 Acres reserved for Robert Peter the 18th Day of October 1769 Beginning for the out lines of the whole at a corner to white Oak by a Spring that runs into the Horse Palm Branch it being the Beginning of a tract of land called Dan Patented the 15th of October 1770

50
20

John Jacob Shephard
Joseph Boyer from Joseph Shephard Nov. 15th 1774

50

Robert Peter from Thomas Simpson & Wife March 17. 1772. See Lib. N. 2 - folio 102. 3rd folio 87.

32
24
6

3 Basil Beall from John Middleagh 21 Aug. 1771
David Hartney from Ditto ditto
Henry Hartney from David Hartney 13 June 1772

83 3.1.1 The Quakers Bite originally so called and contained 28 Acres resurveyed and set out by a certain Charles Beath the 22nd of April 1769 Beginning for the out lines of the whole at the end of the north course of a tract of land called small farms granted James Brooke - Patented the 8th of August 1770 -

502 3.1.1 Henrys Last Shift and Nicholas Ridingovers Pond originally so called and contained 109 Acres resurveyed for Henry Ridingovers the 18th of April 1769 Beginning for the out lines of the whole at the end of one hundred rods from the two Leakes and one fourth of a Rod on the theiveline of a tract of land called Meadows Last Shift now in the possession of Martin Harrison - Patented the 13th of July 1770 -

38 3.1.2 The Resurvey on Lost Garden originally called Last Garden and contained 10 Acres resurveyed for John Hoptkins the 27th of October 1767 Beginning for the out lines of the whole at a house or wharf standing near a Branch called Halls Branch being the Beginning Tree of a tract of land called Partnership taken up by John Flint and Henry Hoptkins - Patented the 11th of July 1770 -

91 3.1.8 The Resurvey on part of Harrisons Delight originally called the resurvey on Harrisons Delight and contained 268 Acres 23 Acres part thereof resurveyed for John Riley the 31st of March 1769 Beginning for the out lines of the whole at a cornered Chestnut the Beginning of a tract of land called Rileys Chance and the Beginning of another tract of land called Affenion Hills - Patented the 18th of August 1770 -

213 9.1.1 Matthias Ridenover from Henry Ridenover, April 12th 1773
164 9.1.2 Nicholas Martin from Ditto - - - - - July 31st 1773.

82 p. 303 1/2 ^{for Archibald Hall}
Myall originally so called and contains 630 acres resurveyed the 11th of April 1770 Beginning for
the out lines of the whole tract at the Beginning of the North eight hundred and ninety eight Perches
Line of a tract of land called Damm originally granted unto Thomas Brooke
Patented the 26th of July 1770

443 p. 91 1/2
The Resurvey on Part of Dukes Woods originally called Dukes Woods
and contains 630 Acres 105 Acres part thereof resurveyed for John Carmack the 19th of September 1766
Beginning for the out lines of the whole at a bounded white Oak. The 1st being the Beginning
Line of the said John Carmacks part of Dukes Woods - Patented the 1st of August 1770

300 p. 120
Chesnut Levels originally called The Resurvey on Chesnut Hill and contains 300 Acres
75 Acres part thereof resurveyed for Matthias Ringel the 21st of June 1769 Beginning for the
out lines of the whole at the end of the north side of a tract of land called Blundell
Hickory Mountain and Frederick County - Patented the 1st of August 1770 to Thomas Johnson
Jun^r Esquire

153 p. 60 1/2
The Resurvey on Blandford originally called Blandford and contains
25 Acres resurveyed for James Stryant the 9th of February 1769 Beginning for the out lines of the
whole at a bounded white Oak standing on a small Branch leading into the Hogg Branch
which leads into Bennets Creek it being the original Beginning Line of the aforesaid
Land called Blandford - Patented to Samuel Phillips the 9th of August 1770

Resurveyed into Carmacks Parcels folio 197.

130 5.27 Tuckett originally so called and contained 86 Acres resurveyed for the Executors of Joseph Chaplaine Decided the 27th Day of May 1769 Beginning for the out Lines of the whole at the end of twenty Perches on the first Line of the original - Patented to Joseph Williams James Chaplaine the 18th of October 1770

2127 4.5.2 Joes Lott composed of the following Tract of land, Abstone Forrest containing 675 Acres and Packony Tavern containing two hundred Acres resurveyed for Joseph Chaplaine the 8th August 1764 Beginning for the out Lines of the whole by Virtue of the before mentioned Mandat also bounded the same being between the Wagon Road and Jamesons Spring it being the original Beginning Line of Packony Tavern Patented the 4th of September 1770

2203 4.8.12 The Resurvey on Joes Lott originally called Joes Lott and contained 2127 Acres resurveyed for William Chaplaine the 11th Day of June 1770 Beginning for the out Lines thereof at a bounded white Oak being the Beginning Tree of a Tract of Land called Satever - Patented the 15th of December 1770 to Joseph Chaplaine

506 4.11.3 The Resurvey on Part of Toms Gift originally called Toms Gift and contained 1012 Acres two Acres part thereof Resurveyed for Henry Colman the 15th Day of June 1770 Beginning for the out Lines thereof at the end of the twenty fifth Line of a Tract of Land called the Resurvey on Whiskey Alley granted unto William the 1st of June - Patented to Joseph Chaplaine the 15th Day of October 1770

130 5.22 Charles Mathison from Wm. Joseph & J. A. Chaplaine June 1st 1771

2127 4.5.2 Resurvey into the Resurvey on Joes Lott by William Chaplaine the 14th June 1770 folio 76

51 2.2 James Parker from William Chaplaine 18 Sept. 1771

77
982 1 19 3

Strife originally called the Resurvey on Park Hall and contained 510 Acres resurveyed for Andrew Grim the 27th Day of July 1770 Beginning for the out lines thereof at the end of the nineteenth Line of a Tract of Land called Park Hall and at the end of the 25th Line of the original - Patented the 19th of November 1770 -

218 1 8 9

The Resurvey on Timber Ridge Enlarged originally called Timber Ridge Enlarged and contained 193 Acres resurveyed for Andrew Grim the 12th of March 1767 Beginning for the out lines of the whole at the end of the sixth Line of a Tract of Land called Plumure belonging to John Carey Patented to Benjamin Colburn the 1st of August 1770 -

53 2 2 2

James Park originally so called and contained 119 Acres resurveyed for John Hubbard the 17th November 1769 Beginning for the out lines of the whole at the end of thirty five Perches in the twenty sixth Line of a Tract of Land called Darby's Delight - Patented 20th July 1770 -

475 1 19

Grubby Street originally so called and contained 100 Acres resurveyed for Peter Dent Junior the 28th Day of February 1758 Beginning at the original Beginning Tree - Patented to Charles Read the 2nd of July 1770 -

709 1 3 14
Laurence Crowle from Andrew Grim 19 March 1771 -

3 12
Peter Bainbridge from Andrew Grim
166 1/2 Benjamin Eastburn from Ditto 20 March 1771 -
21 102
Christian Tegar from Benjamin Eastburn 6 June 1772 -

78.

208 8.4

Woodstock Forrest surveyed for Robert Owens the 6th of April 1762 Beginning at a bounded white Oak standing near to a small Run that falls from the West side of Shamrock Mountain into Little Antietam below Williams Boneyfields Plantation Patented the 15th of October 1770 To John James, Owen, and David Owens

282 13.3

The Second Resurvey on first choice originally called first Choice and contains 712 Acres resurveyed for Thomas Powell the 13th of December 1768 Beginning at the out lines of the whole at the original Beginning at being a bounded Hackory the Beginning Tree of a Tract of Land called white Oak Bottom taken up by Daniel Dulany Esquire and now in the Possession of John Gaston. Patented the 15th of August 1770

208 8.4

The Resurvey on Strife originally called Strife and contains 206 Acres being part of a Tract of Land called Taskers Choice containing 7000 Acres Beginning at the end of the sixth line of Taskers Choice - Patented the 3rd of March 1770 Patented to Lawrence Triangle

710 8.5

The Resurvey on Pan Pan Bottom originally called Pan Pan Bottom and contains 160 Acres resurveyed for Nathaniel Wickham the 6th of June 1749 Beginning for the resurvey at a bounded black Oak the original Beginning Tree Patented the 9th of April 1770 to Christopher Howard

56 - 2.3 Samuel Roarer from John James & Owen Owens 13 Decemb 1770
57 - 2.1 Lawrence O'Real from Ditto d^o
50 - 2 Jacob Lane from Owen Owens Nov. 2^d 1770
50 - 2 Ditto from David Owens the 16th of March 1773

69 1/2 - 2.9 Adam Hays from Thomas Powell 22 June 1771
137 1/2 - 5.6 Jacob Root from ditto ditto

25 - John Attinger from Christian Howard June 12th 1773
125 - 5 Jacob Shule from Ditto July 22nd 1773

132 1-5.3.1/2

Pleasant Forrest originally so called and contained 125 1/2 Acres resurveyed and
Escheated for Robert Wood the 30th of October 1766 Beginning at two bound black Coaks
standing near the Head of a small Draught leading into Singanore on the North side
Patented the 7th of August 1770

130 2-5.2.1/2

**Pleasant Bottom and Part of the Resurvey of the Mountain of
Wales** Composed of the following Tracts vizt, Pleasant Bottom containing 226 Acres and 578 Acres
part of a Tract called the Resurvey on the Mountain of Wales resurveyed for Isaac Baker the 4th Day of
March 1768 Beginning for the out Lines of the whole at the Beginning of Pleasant Bottom
Patented the 10th Day of August 1770

909 1-16.1/4

Partnership originally called Solomons Continuance and Nees Study containing 9 Acres
resurveyed for Solomon Turner the 2^d of November 1765 Beginning for the out Lines of the whole
at the end of the 14th Line of a Tract of Land called the Nees taken up by Henry Hall
Patented to Elizabeth Hall Thomas Watkins John Hall and Thomas Henry Hall the 15th of May 1770

580 1-3.2

Harrisons Second Draught originally called Inverness and containing 375 Acres
resurveyed and Escheated for John Harrison the 29th of April 1768 Beginning at a bound black
Coak standing near the Head of a small Draught that falls into Little Monocacy it being the
original Beginning Tree Patented the 25th of July 1770

109

1-4.4. Alexander McHamigan from Isaac Baker 22 April 1772

580. 1-3.2

Edward Jones from John Harrison 12th Oct^r 1770

132 1. 5. 3/2

Pleasant Forrest originally so called and contained 125 1/2 Acres resurveyed and
discheated for Robert Wood the 30th of October 1766 Beginning at two pointed black Oaks
standing near the Head of a small Draught leading into Singanore on the North side
Patented the 7th of August 1770

1130 2. 5. 2 1/2

*Pleasant Bottom and Part of the Resurvey of the Mountain of
Wales* composed of the following Tracts vizt Pleasant Bottom containing 926 Acres and 578 Acres
part of a Tract called the Resurvey on the Mountain of Wales resurveyed for Isaac Baker the 7th Day of
March 1768 Beginning for the out Lines of the whole at the Beginning of Pleasant Bottom
Patented the 10th Day of August 1770

909 1. 16 1/2

Partnership originally called Solomons Continuance and Neels Steer containing 9 Acres
resurveyed for Solomon Turner the 2nd of November 1765 Beginning for the out Lines of the whole
at the end of the fifth Line of a Tract of Land called the Steer taken up by Henry Hall
Patented to Elizabeth Hall Thomas Watkins John Hall and Thomas Henry Hall the 13th of May 1770

580 1. 3. 2

Harrisons Second Thraught originally called Inverness and containing 575 Acres
resurveyed and discheated for John Harrison the 29th of April 1768 Beginning at a pointed black
Oak standing near the Head of a small Branch that falls into Little Monocacy it being the
original Beginning Tree Patented the 25th of July 1770

109

1. 4 1/2 Alexander McHamigan from Isaac Baker 22 April 1772

580. 1. 3. 2

Relieved Jones from John Harrison 12th Oct^r 1770

80-

54 2-22 (1709) surveyed for Archibald Edmondson the 1st of May 1769 Beginning at a burnt or white Oak
standing on or near the end of the twelfth Course of the Resurvey on a Tract of Land called Brunhates
not mistaken laid out for the said Archibald Edmondson on the West side of Tipton's Creek
Patented the 24th of July 1770

100 4-10 Find it if you can surveyed for Benjamin Hall the 5th Day of December 1769
Beginning at the end of the 7th Course of a Tract of Land called the Resurvey on Gillsow
Patented the 8th of June 1770

19 4-9 Ormes Meadow surveyed for Thomas Johns the 20th of March 1770 Beginning at a
burnt or white Oak being the Beginning Tree of a Tract of Land called the Discovery near the
Possession of Anthony Helms - Patented the 24th of July 1770

50 2-21 Peavers Lot surveyed for John Smith the 15th of April 1769 Beginning at a burnt or black
Oak sapling standing near the head of a Spring on the East side and near the foot of the South
Mountain and a boll three hundred Yards to the Westward of said John Smiths Dwelling
House - Patented the 3rd of August 1770

50

John Holland from Archibald Edmondson 19 Decr 1771

100

Charles Wells from Benjamin Hall 18 Novemb 1774

81-

30 p. 20 - Michael Forrest surveyed the 22^d of February 1768 for Michael Bowmgarth
Beginning at three barrow white Oaks two of which Springs out of one Root the other single
standing on the North side of a Glade known by the Name of Key's Glade that Descends
into Potapoco falls - Patented the 21st of July 1770 -

5 1/2 p. 20 2 1/4 - Take me now or not at all surveyed for Henry Leatherman the 10th February
1769 Beginning at a bearded black Oak the Beginning Tree of the said Resurvey on part of
the Resurvey on Friends ship Draft - Patented the 16th of July 1770
- B. the above Survey made by Virtue of a Special Warrant on the Proclamation -

21 p. 10 - Liberty surveyed for Edward Owen the 27th Day of July 1769 Beginning at the
Beginning Tree of a Tract of Land called Albany lying on the Waters of Seneca
- Patented the 19th July 1770 -

22 p. 11 - Force put surveyed for Joseph Hunt the 30th of October 1769 Beginning at the end of
forty Pines on the second side of a Tract of Land called Darlings Delight lying on
Potomack River about a Mile above the Little Tomoloway Creek Patented the 17th July 1770 -

267 - Conrad Morgan from Henry Leatherman 18 June 1772 -

119 p. 1. 8 1/2 *Peaches Top* surveyed for William Courts the 29th January 1770 Beginning at a bounded white Oak standing on the East side of a small 10 roach that runs into Little Monocoy on the North East side thereof - Patented the 26th July 1770 -

213 p. 8 1/2 *Knife ended* originally called *Ships* contains 75 Acres surveyed for William Maccay the 25th Day of January 1770 Beginning for the out Lines of the resurvey at a bounded white Oak being the 10th of evening of the original Tree of the same - Patented the 23rd of July 1770 -

401 p. 16 1/2 *The Old Orchard* composed of the following Tracts Next Mount House containing 50 Acres Addition to Mount House containing 20 Acres Muddy Spring containing 20 Acres and 20 Acres part of the resurvey on Honey Hill and Addition to Honey Hill containing 35 Acres resurveyed for Michael Trout near the 7th August 1769 Beginning for the out Lines of the whole at a bounded black Oak the Beginning Tree of Muddy Spring one of the original Tracts - Patented the 27th July 1770 -

348 p. 19 1/2 *Good Friday* Surveyed for William Deakins Junior the 11th of April 1770 Beginning at the end of one hundred and sixteen Perches in the second Line of a Tract of Land called the resurvey on Chester - Patented the 11th of August 1770 -

333 p. Thomas Talbot from William Courts, the 29th of October 1772.

310 p. Daniel & Samuel Hughes from William Deakins Junior, the 13th of January 1773.

30 1-2m

Very Cold Survey for John Jasper the 22nd March 1763 Beginning at a bounded white Oak standing at the end of the last line of a Tract of Land called Green Bottom - Patented the 8th of June 1770 -

30 1-10 2 1/2

Frenches Contrivance Survey for William Deakins Junr the 15th April 1770 Beginning at the end of one hundred and twelve Poles in the twenty ninth line of a Tract of Land called the resurvey on Georges Mistake Georges Venture and the Barrens - Patented the 11th August 1770 -

21 1-10 10 1/2

Hold Fast Survey for William Deakins the 25th December 1769 Beginning at a bounded white Oak standing near a small Draught at the Point Barrens - Patented the 8th June 1770 -

27 8 1/2 1-11 11 3/4

The Resurvey on part of Burkills Lott originally called Birchetts Lott and containing 638 Acres 60 Acres part thereof resurveyed for John Scott the 11th April 1770 Beginning for the last line of the present resurvey at a bounded white Oak standing on the North side of the river being the Beginning Tree of a Tract of Land belonging to George Lambert - Patented the 6th of August 1770 -

30 1-2 1/2

Jacob Phors from William Deakins Junr the 13th of January 1772.

61 2-5 1/2

Michael Manser from John Scott Jan 1st 1771

223 8-11

Daniel Hughes & others from ditto 9th June 1771

223 0-11

Christians Heple from Daniel Hughes and others March 19th 1773.

12-77

What you Please originally so called and contained 34 Acre resurveyed for Thomas Bead the 11th of April 1770 Beginning for the out Lines of the Present Resurvey at the end of the second Line of a Tract of Land called Nicholas's Mistake - Patented the 11th September 1770

279

11-11-70

Lorraine's Disappointment Surveyed for Joshua Johnson the 5th Day of November 1769 lying in two Parts, Vizt, Beginning to include the first part thereof at the end of the first Line of a Tract of Land called Good Neighbours Beginning to include the second part thereof at the end of the ninth Line of the original - Patented the 10th August 1770

6-22

11-5-3/4

Burgundy originally called Easy Come by and contained 300 Acre resurveyed for Ignatius Digg's the 26th April 1769 Beginning for the out Lines of the whole at the end of the eleventh Line of a Tract of Land called Hill Land lying on Rock Creek Chappell - Patented the 13th July 1770

20

11-10

Rock Springs surveyed for Edward Evans the 11th of April 1769 Beginning at the end of the twenty seventh Line of a Tract of Land called the resurvey on 1769 So it was in the Possession of Joseph Woods and lying on the Waters of Long anore - Patented the 8th of June 1770

12-77

Daniel Samuel Hughes from Thomas Beall of Debt Book rd 1772.

507 11-23/2

Gattons Good Luck originally called Pheasants Nest and contained 232 Acres
400 Acres part thereof resurveyed for James Gatton and Elizabeth his Wife the 12th Day of February
1768 Beginning for the out Lines of the whole at the end of the forty sixth line of a Tract
of Land called Johns Delight - Patented the 17th August 1772

10 9-11-5

Horse Sick Surveyed for John Darnall the 9th November 1769 Beginning at a
Sound Sugar Tree standing on the North West side of the Green Ridge on the East
side of fifteen Mile Creek and about a Mile above the Gap of the Green Ridge where
the fifteen Mile Creek breaks out - Patented the 9th November 1769

25 11-11

Disappointment surveyed for George Dixon the 11th October 1765 Beginning
at the Beginning Trees of a Tract of Land called Diggers Lot - Patented the 11th August 1770

611 11-15 3/4

Jacobs Trouble originally called the Resurvey on Males Ridge containing 579 Acres
resurveyed for Jacob Males the 1st May 1769 Beginning for the out Lines of the whole at the
Original Beginning - Patented the 16th of August 1770

10 11-5

Samuel Hanson from John Darnall 1761 Book 10 p 1773

10 11-5

Resurveyed onto the Resurvey on Horse Sick Folio 138

611 11-15 3/4

Resurveyed into Jacobs Trouble Ended folio 175

9 1-11/2
Brooke's Blunder surveyed for John Shockley the 7th September 1769 Beginning at the end of the forty eighth Line of a Tract of Land called the third Reserve on Sarah's Delight Patented to Christopher Shockley - Patented the 9th of June 1770

39 1/2 1-17/2
Good surveyed for William Deakins the 15th April 1770 Beginning at the end of eight Poles on the second Line of a Tract of Land called the Reserve on Whipton in Dorset - Patented the 21st August 1770

218 1/2 1-8 1/2
Gatton's Adventure surveyed for Zachariah Gatton the 16th May 1768 Beginning at the end of the thirtieth Line of a Tract of Land called Piney Thicket Resurveyed - Patented the 1st July 1770

40 1-17 1/2
Better than Mount Misery surveyed for Thomas Flower the 1st January 1769 Beginning at a haunted white Oak standing on the West side of Ripton Meads about a Mile above the Mouth of said Culet - Patented the 9th of June 1770

37

36 p. 1.5 p. Addition to Weavers Den surveyed for Richard Hopkins the 28th of February 1768 Beginning at the end of a white oak Branch in the Second Line of a Tract of Land called the Weavers Den Lying on Halls Branch - Patented the 23rd July 1770

109 p. 1.5 p. Pleasant Hill surveyed for Doct. Henry Shavelly the 6th of November 1769 Beginning at a bound to white Oak sapling standing at the end of a Side Drawn East and West Branch from the end of a Oak Branch on the Third Line of a Tract of Land called Dry Spring - Patented the 8th of June 1770

50 p. 2 p. Addition to Legacy surveyed for Cotharine Knave the 19th of April 1769 Beginning at a bound to black Oak the 18th of June 1770 Patented the 4th of June 1770

270 p. 10 p. The Resurvey on Isaacs Range originally called Isaacs Range and contained 100 Acres by Act of Resurvey for Philip Miller the 13th of October 1766 Beginning for the out lines of the whole at a bound to Spanish Oak also bound to Hickory standing on the North side of the Peterbor Mountain and near a line of a Tract of Land called the Resurvey on Misery - Patented the 7th of August 1770

150 - 6 - James Flemming from Philip Miller, 19th of March 1775
40 - 2 - Christopher Brooking from Ditto
30 - 1 - 1/2 - David Delander from Ditto
90 - 3 - 1/2 - Henry Delander from Ditto
150 - James Flemming from Ditto - 23rd March 1775

25 v. 11-

Jacobs Delight surveyed for Jacob Shockey the 6th of September 1768 Beginning at the end of the twenty seventh line of a Tract of Land called the Third Resurvey on Sarahs Delight Patented to Christopher Shockey - Patented the 9th of June 1770

25 v. 11-

Fox Hall surveyed for John Bragleton the 23rd September 1769 Beginning at the end of the eighth line of a Tract of Land called Woolfs Harbour lying on the Waters of Little Pipe Creek - Patented the 6th June 1770

13 1/2 v. n. 6 1/2

Pigging Hill surveyed for Bartholomew Rooken the 12th of May 1769 Beginning at a Point on White Oak standing on the East side a near the South Mountains Patented the 9th June 1770

248 1/2 v. 9 1/2

The Resurvey on black Acorn originally called black Acorn and contained 50 Acres surveyed for William Tucker the 27th May 1768 Beginning for the end line of the resurvey of the whole at the original Beginning Tree - Patented the 2nd August 1770

248 1/2

Referred into the second Resurvey on black Acorn Lib No 4 folio 159

89

89 2-317- Timber Land survey for Joseph Plummer the 1st March 1769 Beginning at a bound white Oak standing on the West side of a Branch called Marks Cabin 15th range. Patented the 8th June 1770

30 4-102- Young Pitts Adventure survey for Mordcai Bungers Offutt the 1st Day of March 1769 Beginning at the end of the 4th line of a Tract of Land called Smiths field granted Patrick Murphy. Patented the 8th June 1770

110 4-107- Ralphs Field survey for Joseph Hill the 29th April 1769 Beginning at the end of the second bound of a Tract of Land called the Mountain Glades. Patented the 25th July 1770

51 4-202- Bald Hill survey for Jacob Good the 5th July 1769 Beginning at a bound Chestnut Oak standing on the North side of the South Mountain. Patented the 7th June 1770

90

30 1-2/2 *Greenwoods Fancy* surveyed for Philip Greenwood the 21st September 1769 Beginning at the Beginning Trees of a Tract of Land called the Range - Patented the 18th July 1770

56 1-2/3 *The Breeches* surveyed for Abraham Semaster the 20th April 1769 Beginning at the end of sixteen Perches on the eighteenth Course of a Tract of Land called the Resurvey on base to find laid out for and in the Name of Captain Nicholas East - Patented the 7th August 1770

95 1-3/10 *The Irregular Figure* surveyed for Abraham Semaster the 20th April 1769 Beginning at the end of the fourth Course of a Tract of Land called the Resurvey on fire laid out to him in the Name of Nicholas East - Patented the 8th August 1770

112 1-2/7 *Fire Lock* surveyed for William Buchanan the 25th September 1769 Beginning at the end of one hundred and forty two Perches on the seventh Line of a Tract of Land called Amies Chance lying on the Water of Little Pipe Creek - Patented the 19th July 1770

94

276 11-10-75

Same survey for Michael Clapsaddle the 29th September 1769 Beginning at the end of the twenty fourth line of a Tract of Land called the Resurvey on South Neck Resurveyed for John Case the said twenty fourth line being South westerly nine Degrees West two hundred and thirty nine Perches - Patented the 7th of June 1770 -

277 11-11-75

The Resurvey on Monkime originally called Monkime and contained 60 Acres resurveyed for William Alonzo the 19th of September 1769 Beginning for the out Lines of the whole at the end of the second Line of a Tract of Land called Tobacco and Case granted Ann Hammond lying on the Waters of Longmead Patented the 16th of August 1770

278 11-10-75

The Resurvey on Ogles Friendship originally called Ogles Friendship and contained 50 Acres resurveyed for James Brookes Junior the 21st March 1767 Beginning for the out Lines of the whole at a bounded Mark standing on the North side of Tuckers Branch a Draught of Antietam it being the Beginning Tree of a Tract of Land called Israels Lot granted Thomas Patton - Patented the 23rd July 1770 to Roger Brookes Basil Brookes

116 11-10-75

Addition to Sarah's Choice surveyed for Stephen Newton Chiswell the 16th August 1769 Beginning at a bounded white Oak the Beginning of Sarah's Choice Patented the 6th of June 1770 -

100

-4- William Condong from William Aldridge of Debt Book vol. 1772.

66 1-2-8 The Resurvey on Plummers Content originally called Plummers Content and contained 26 Acres resurveyed for John Plummer the 16th June 1768 Beginning for the out lines of the whole at a bound called Oak the original Beginning Tree Patented the 23rd July 1770

220 1-8-10 The Resurvey on Buck Bottom originally called Buck Bottom and contained 120 Acres resurveyed for Andrew Beale (son of Plummer) the 11th July 1768 Beginning for the out lines of the whole at the Beginning Tree of a Tract of Land called the Wood Pitt Patented the 26th July 1770

34 1-1-1/2 The Second Addition to Lucas's Adventure surveyed for Joseph Shulheits the 2nd March 1769 Beginning at the end of the seventh Line of a Tract of Land called Lucas's Adventure Patented the 19th July 1770

1055 2-2-2 1/2 Chargeable originally called The Resurvey on Griffiths Chance and contained 1002 Acres resurveyed for Colonus Griffith the 10th February 1769 lying on two Parts Beginning to include the first part thereof at the end of the third Line of a Tract of Land called Black Deer lying between the Sugarloaf Mountains and Monocoy Beginning to include the second part thereof at the end of the North sixty nine Degrees West fifty eight Ditches Line of a Tract of Land called Welsh Tract Patented the 11th August 1770

93

148 5. 11 1/2 **Magruder's Rich Swells** originally so called and contained 23 1/2 Acres resurveyed for Samuel Wade Magruder the 16th Day of February 1769 Beginning for the out Lines of the whole at the end of forty eight Perches on the first Line of Henry Colagel's Land called Division - Patented the 10th July 1770

87 10. 12. 08 1/2 **Nancy's Contentment** composed of the following Tracts Viz Addition to the Mill containing 30 Acres Addition to Defiance containing 130 Acres Defiance containing 100 Acres, Jacobs Mill Lane containing 10 Acres and Amagon containing 112 Acres being part of a Tract or Parcel of Land called Down's Bottom all resurveyed for John Powell the 1st May 1768 Beginning for the out Lines of the whole at the Beginning Tree of a Tract of Land called Lewis Tolly - Patented the 10th May 1768

1051 2. 2. 2. 0 1/2 **Johns Delight** originally so called and contained 627 Acres resurveyed for John Harris the 6th of June 1769 Beginning for the out Lines of the whole at a broken black Oak standing near a Line of a Tract of Land called Concord. Patented the 11th July 1770

21 1/2 11. 10 1/2 **The Boot** surveyed for George Dixon the 17th October 1765 Beginning at the South end of the first Line of a Tract of Land called Terra Pulchra - Patented the 8th August 1770

Resurveyed into the Reserve of Nancy's Contentment by John Pores the 13th November 1769
Liber N^o 108. 100

- 134 5. 11 Jonathan Beach Junr. from John Harris Sept. 10 Aug. 1772
- 200 0. Margaret Pickman from John Harris, the 10th of November 1772.
- 127 3. 3/4 Edward Riggs from Ditto. --- D.
- 166 6. 0. Zachariah Ellis from Ditto. --- D.
- 407 1. 10 Angus Mc Donnald from John Harris, May 10th 1774
- 200 --- Abner Hickman from Margaret Hickman 22nd Decemr. 1774
- 86 --- Archibald Allen - from Edmund Riggs - 16 Nov. - 1774

94
413

16^{1/2} Content Composes of the two following Tracts Viz 1st 311 Acres part of the Resurvey on Mount Pleasant containing 570 Acres and 91 Acres part of the resurvey on part of Addition to Hazel Thicket containing 236 Acres resurveyed for Thomas Fox on the 18th January 1769 Beginning for the out Lines of the whole at the end of twenty five Perches on the ninth Course of a Tract of Land called gravel Spring granted William Percy - Patented the 10th July 1770

305

12^{1/2} Wellmeant Surveyed for Thomas Johns the 18th May 1770 Beginning at the end of the tenth Line of a Tract of Land called the Resurvey on Chesler - Patented the 7th September 1770

18^{1/2}

11^{3/4} Walkers Welcome to Antietum Surveyed for Samuel Hughes the 15th April 1770 Beginning at the end of the second Line of a Tract of Land called Grant Timber - Patented the 27th August 1770

98

3^{1/2} Content Surveyed for William Buchanan 31st March 1769 Beginning at the end of the nineteenth Line of a Tract of Land called Amble Chance - Patented the 23rd July 1770

305

12^{1/2} Francis Deakins from Thomas Johns, the 15th of March 1773.

18^{1/2}

Francis and William Deakins from Samuel Hughes, the 19th of March 1773.

95

112

4th b

Spices Mill composed of the two following Tracts vizt, Coopers Hole containing 15 $\frac{1}{2}$ Acres
and 99 Acres part of Seidersa containing 8151 Acres resurveyed for Conrad Spies the 7th of December
1768 Beginning for the east sides of the whole at the bounded Tree of said Coopers
Hole - Patented the 16th July 1770

21

4th 10th b

Sweep Clean surveyed for Samuel Hughes the 15th of April 1770 Beginning at the end of
the third line of a Tract of Land called Coblers Row which said Tract lies about half
a Mile North East of George Woods Plantation - Patented the 27th August 1770

50

4th 2nd b

Easter Sunday surveyed for Samuel Hughes the 15th of April 1770 Beginning
at the end of the fifth line of a Tract of Land called the Resurvey on Mastheads
Garden - Patented the 26th August 1770

8 $\frac{1}{2}$ b

The Peach Orchard surveyed for Simon Meredith the 2nd of April 1769
Beginning at the end of the first line of a Tract of Land called Parsons Choice lying
at the West of Sams Creek - Patented the 21st July 1770

112

4th 6

Valentine Raith from Conrad Spies 15 June 1771

21

Francis and William Deakins from Samuel Hughes, the 19th of March 1773.

50

Francis and William Deakins from Samuel Hughes, the 19th of March 1773.

8 $\frac{1}{2}$ b

Andrew Worman from Simon Meredith 17 June 1773

9 1/2 11-13 1/2 Little Timber Surveyed for George Hartley the 6th November 1769 Beginning at the end of the second line of a Tract of Land called the Resurvey on part of well Saught now in Possession of George Hartley - Patented the 1st June 1770 -

50 11-2 1/2 Adams Choice Surveyed for Adam Adams the 16th August 1769 Beginning at a bound or white Oak standing on the North side of a Branch that runs into Middle Bennets Creek - Patented the 8th June 1770 -

25 11-1 1/2 Mount Misery Surveyed for John W. Donohoe the 2nd February 1769 Beginning at a bound or sound Tree standing about four Perches from the Mouth of Stephen Mill Creek on the South side thereof - Patented the 7th August 1770 -

50 11-2 1/2 Good Luck Surveyed for William Douglas the 8th September 1765 Beginning at the end of eight Perches on the seventh Line of a Tract of Land called Swadlow's taken up by John Wares for lying near the Mouth of the River - Patented the 7th June 1770 -

97

382 p. 13 n. 2/2

The Resurvey on Montross originally so called and contained 349 Acres resurveyed for William Campbell the 27th February 1768 Beginning for the out Lines of the whole at the Original Beginning Tree - Patented the 26th July 1770

366 p. 11 n. 8

The Resurvey on Honey Swill originally called Honey Swill and contained 30 Acres resurveyed for Thomas Johnson the 25th October 1768 Beginning for the out Lines of the whole at the original Beginning Tree - Patented the 23rd January 1771

29 p. 1 n. 2

The Poplar Spring surveyed for William Young the 17th May 1769 Beginning at a bound to Poplar Tree standing at the Head of a Spring on the East side of the Mountain and near the East Course of a Tract of Land called the resurvey on State Ridge laid out for Jacob Matthias - Patented the 9th June 1770

100 p. 11 n. 1

All the Remainder surveyed for John Trammell the 10th December 1763 Beginning at the end of the thirty second line of a Tract of Land called Robinsons Choice formerly taken up by Arthur Wilson the said line being a North line being a North seventy Degrees West two hundred and thirty mile Pouch Line - Patented the 5th October 1770

172

6. 10 2

James Flemming from Tho. Johnson 18 June 1771

36

Peter Bowen from ditto do

29

1. 2

Richard Stephens from William Young 21 Aug: 1772

24/2 - 11 - Fryall surveyed for Daniel Hughes the 15th April 1770 Beginning at the end of eighteen Perches in the thirty seventh line of a Tract of Land called the Newswell on well Taught Patented the 27th August 1770

10 4 - 11 - 5 Cane surveyed for Daniel & Samuel Hughes the 12th April 1769 Beginning at the end of the first line of a Tract of Land called Cane Lot - Patented 23rd August 1770

10 1/2 4 - 11 - 5 Cannon surveyed for Samuel Hughes the 15th April 1770 Beginning at the Beginning Line of a Tract of Land called Coblers Hall - Patented the 27th August 1770

26 1/4 11 - 11 - 1/2 Jacob surveyed for Samuel Hughes the 16th April 1770 Beginning at the end of twenty two Perches on the seventh line of a Tract of Land called Millers Fancy - Patented the 27th August 1770

10 1/2 Francis and William Deakins from Samuel Hughes, the 19th of March 1773

26 1/4 Francis and William Deakins from Samuel Hughes, the 19th of March 1773

99

17

Part of Broken Sands Surveyed for John Trammell the 30th March 1763
Beginning at a bounded Spanish Oak standing on an Island in Potomack River about the Mouth
of Annapococcy and near the Beginning of Hobsons Choice - Patented the 6th October 1770

117 1/2

Trammell's Landings Surveyed for John Trammell the 25th February 1765
Beginning at a bounded white Oak standing on or near the end of the Sixty eighth Course
of a Tract of Land called Hobsons Choice formerly reserved for John Nelson -
Patented the 6th October 1770

138

Wood Land Surveyed for John Trammell the 2nd May 1766 Beginning for the out Lines
of the whole at a bounded white Oak standing near a Line of a Tract of Land called
Nelsons Island - Patented the 6th October 1770
As this above Survey made by Virtue of a Warrant on the Proclamation

16 1/2

Chase Surveyed for Samuel Hughes the 15th April 1770 Beginning at the end of sixty three Poles on the
S Line of a Tract of Land called Dry Spring lying about 4 Miles Southwards of the Widows Pores
Plantation - Patented the 27th August 1770

16 1/2

Francis and William Deakers from Samuel Hughes the 19th of March 1773 -

34 1/2 1 1/2

What you Please surveyed for Daniel and Samuel Hughes the 11th April 1769 - Beginning at the Beginning of a Tract of Land called Birchlebury Hall - Patented the 25th of November 1770

95 1/4 1 1/2 18 0 1/2

The Resurvey on Brunhards not Mistaken originally called Brunhards not Mistaken and contained 23 1/2 Acres resurveyed for Archibald Edmondson the 13th of January 1769 - Beginning for the out Lines of the whole at the original Beginning Trees - Patented the 3rd September 1770

726 1 9 1/2 0 1/2

The Resurvey on Nancy's Contentment originally called Nancy's Contentment and contained 87 1/2 Acres resurveyed for John Porer the 13th November 1769 - Beginning for the out Lines of the whole at a Single Iron Bar with the figures and Words engraved as follows (1769) John Porer Nancy's Contentment standing about three Perches from the South end of the said Porer's Dwelling House at being the Place where the Beginning of a Tract of Land called Deplance also the Beginning of Jacob's Welfare - Patented the 11th August 1770

25 1/2 1 1/2 0 1/2

Michael is Sick surveyed for Michael Poyer the 3rd May 1769 Beginning at the end of forty one Perches on the twenty second Line of the resurvey on a Tract of Land called the Resurvey on Trumling - Patented the 23rd July 1770

Resurveyed into a Tract of the same Name by Thomas Braid 14th April 1770 folio 84

34

1-4 1/2 Andrew Lacey from Deant. Samuel Hughes 19 July 1771

12

Jacob Miller from Andrew Lacey Decem. 31st 1774

304

Stephen Draver from Archibald Edmondson 19 Dec. 1771

200

John Holland - from ditto - - - ditto

10

5 Nicholas Porer from John Thorar August 11th 1773

164 607

Seaches Sott originally so called and contained 25 Acres resurveyed for William Leach June the 1st May 1769 Beginning for the out Lines of the whole at the end of the one hundred and second Line of a Tract of Land called the Resurvey on Mitchels Range Patented the 18th July 1770

236 905 1/2

Rayschance originally so called and contained 150 Acres resurveyed for Benjamin Ray the 13th May 1769 Beginning for the out Lines of the whole at the end of the ninety seventh Line of a Tract of Land called the Resurvey on Mitchels Range Patented to Edward Giffen the said ninety seventh Line being South fifteen Degrees West thirty Perches Patented the 18th July 1770

9 1 1/2

North Point surveyed for William Toms the 11th April 1769 Beginning at a bounded white Oak the Beginning Line of a Tract of Land called Humberts Delight Patented the 9th June 1770

104 1 1/2

Obed surveyed for John Skull the 28th September 1769 Beginning at the end of the forty second Line of a Tract of Land called the Resurvey on Shulls Corner Patented into said John Skull Patented the 6th of June 1770

20 1/2
25
20 1/2

Samuel Hardisty from William Leach June 18th March 1770
Benjamin Ray from William Leach 30th March 1770
Daniel of St. Thomas Seneca from Samuel Hardisty 23 Decem^r 1771

12

William Leach from Benjamin Ray 30th March 1770

104 1 1/2

Michael Cyffer from John Skull the 19th November 1772

2690 5 1/2 1/2

The Resurvey on Daniels small Tract originally called Daniels small Tract and contains 6 Acres resurveyed for Solomon Lusher the 1st May 1768. Beginning at the original Beginning Tree - Patented to John Worthington the 18th of September 1770.

Additional Rent Roll for Anno 1771 -

31 1 1/2

Balwick Surveyed for John Berry the 9th September 1769 beginning at a bounded white Oak on the side of a small Branch of the Sugar Loaf Mountain Patented 1st June 1771.

20 1 1/2

No. Bottle Surveyed for Patrick Coit the 28th December 1769 beginning at a bounded white Oak and a bounded Gum - Patented 29th June 1771.

10 1/2 - 5 1/4 Margaret's Delight Surveyed for Margaret Turner the 9th September 1769
Beginning at the end of the first Line of the Survey on Fall Creek - Patented 1st July 1771 -

9 - 1 1/2 Bear Island Surveyed for Thomas Johns the 8th of November 1769 beginning
at a bounded Poplar - Patented 15th July 1771 -

10 - 1 1/8 Baron Hill Surveyed for Nathan Ojutt the 26th June 1769 Beginning
at a bounded Rock marked SO X 1759 - Patented 17th June 1771 -

39 1/2 - 1 1/2 Mt. Scan get Surveyed for Charles Deem the 30th May 1770 Beginning at the end of
the 3^d Line of Ralph Adventure - Patented 18th June 1771 -

9 - 1 1/2 David Grauperd from Thomas Johns Decem^r 1st 1771

104

224

✓ The *Phylenia* and *Sarah* Surveyed for Matthew Piggman the 9th February 1769
beginning at the end of the 78th Line of Kinoshu Park. Patented 3rd August 1771

18

9

✓ *Lam Content* Surveyed for John Allison the 19th November 1767 Beginning
at a bounded white Oak. Patented 16th July 1771

100

4th

✓ *Honey Hill* Surveyed for Matthew Branstator the 26th June 1752 Beginning
at a bounded white Oak - Patented to Andrew Branstator the 8th August 1771

50

2nd

✓ *Heartsome* Surveyed for Peter Orchard the 26th of May 1763 Beginning at a
bounded white Oak - Patented the 16th July 1771

105

390

13. 7. 71

Three Partners Composed of the following Tracts and parts of Tracts Vizt 136 Acres part of Rocky Creek cont. 7878 Acres 183 Acres part of the Reserve on Choice cont. 1930. and 50 Acres part of the Reserve containing 50 Acres reserved for Charles Beatty the 17th May 1770 Beginning at the end of 108 Perches on the 5th Line of Rocky Creek. Patented 30th July 1771

216

3. 8. 8

Stoners Lucks Composed of the two following Tracts Vizt 162 Acres part of Isaacs Inheritance cont. 200 Acres and 38 Acres part of the Reserve on Weathers Range cont. 568 Acres Reserved for Wm. Stoner the 11th December 1769 Beginning at the Original Beginning of Isaacs Inheritance - Patented 26th June 1771

123

11. 11. 71

Chance Surveyed for Christopher Sedlin the 22nd November 1769 Beginning at a Round white Oak. Patented 27th June 1771

191

7. 8

Runner Composed of the following Tracts Vizt Hazel Thicket cont. 100 Acres 55 Acres part of Addition to Hazel Thicket cont. 103 Acres and Ohio cont. 16 Acres Reserved for Michael Walker the 22nd April 1769 Beginning at the S Line of Hazel Thicket Patented 17th June 1771

20 - 10 Timber and Stone Survey for Nicholas Melchior the 27th July 1762 Beginning at the Beginning of Honey Hall - Patented 2nd May 1771

121 - 16th The Second Resurvey on Kemps Long Meadow originally called the Resurvey on part of Kemps Long Meadows cont. 20th Acres resurveyed for Savall Willard the 2nd May 1769 Beginning the 5th line of Kemps Long Meadows Patented the 21st June 1771

206 - 8th Long Snake originally called Long Meadow cont. 51 Acres resurveyed for Charles Wells the 7th of December 1770 Beginning at the Original Beginning Tree 8th Patented the 6th August 1771

592nd 16th 7th 8th The Resurvey on the Resurvey on Williams Pleasure originally called the Resurvey on Williams Pleasure and cont. 677 Acres resurveyed for John Thron the 16th January 1771 Beginning at two bounded white Bakes Patented the 9th June 1771

100 - 4 - Stephen Brunner from John Thron 12 May 1772.
69th - 2 - 6 Francis Candel Hoover from ditto - ditto
200 - 3 - Michael Hochumeth from ditto - ditto
131st - 5 - 3 John Traxall - from ditto - ditto

22 1/2 - 11 1/2 Trifle Surveyed for Jacob Truand the 29th May 1770 Beginning at the third line of Swedes Delight - Patented 8th August 1771

229 - 9 1/2 Mount Pleasant originally called Mountain Neck and containing 97 Acres resurveyed for George Caspell the 16th October 1769 Beginning at the original Beginning Patented 1st July 1771

12 - 6 Pleasant Mountain Surveyed for Lawrence O'Neal the 9th November 1770 Beginning at a bounded tree Oak - Patented 5th September 1771

339 1/2 - 13 1/2 Whips Resurvey composed of the following Tracts (viz) Good Hope cont. 156 Acres and 120 1/2 Acres part of Gov. Sales cont. 230 Acres resurveyed for Martin Whiff the 1st January 1771 Beginning at the end of the 8th line of Good Hope Patented 20th July 1771

12 - 6 John Allford from Lawrence O'Neal, the 22nd of 1773

3. 276 **Crouches Choice** originally so called and contained 25 Acres resurveyed for James Crouch the 16th November 1769 Beginning at the original Beginning Tree Patented 3 August 1771

Mem^o The above tract called 'Crouches Choice' appears never to have been patented, or recorded; -
see, bundle of unpatented certificates before the Revolution for Frederick County
George C. Brewer Secy. of the Office 16. 11. 1831
May 16th 1831

51. 1. 2. 0th **The Addition to Grimits Prospect** originally called Grimits Prospect and contained 250 Acres resurveyed for William Duvall the 11th February 1771 Beginning at the end of the 10th Land of Mellows Grove. Patented 31st May 1771

597 - 19th **The Addition to the Resurvey on Beginning** originally called the Resurvey on the Beginning and cont. 128 Acres resurveyed for John Adolinger the 27th April 1770 Beginning at the original Beginning Tree Patented 1st June 1771

112 - 4. 6 **Johnson's Chance** surveyed for John Johnson the 27th October 1770 Beginning at a bound white Oak - Patented 26th Janry 1771

263 1/2 - 10. 7 3/4 **Goose Cap** Composed of the following Tracts, Viz, 63 Acres part of Slips Discovery cont. 10 1/2 Acres 95 Acres part of Goose Hill cont. 178 Acres, and 86 1/2 Acres part of the Resurvey on Whiskey Alley containing 1567 Acres resurveyed for Nicholas Fink the 10 October 1770 Beginning at the end of the 6th line of the Forrest - Patented 21st May 1771

250 - 10. 11. **Boon's Good Luck** originally called James Boon's Tracts cont. 219 Acres 119 Acres part thereof is resurveyed for Josiah Boon the 18th June 1769 Beginning at the end of the fifth line of Rocky Spring - Patented 19th July 1771

270 - 10. 11 1/2 **The Resurvey on the Farm** originally called the Farm and contained 128 Acres resurveyed for Jonathan Nixon the 21st July 1769 Beginning at the end of the first line of the Resurvey on the Groves - Patented 7th June 1771

280 - 10. 11 **Prevention** surveyed for James Walling 10 December 1770 Beginning at the end of the first line of Dum Blaw - Patented 15th August 1771

77 - 2 - 10 - 10 - 10 **Red River** from Nicholas Fink 22nd March 1770
50 - 2 - 10 - 10 - 10 **David Shuttlesworth** from Nicholas Fink 21st March 1770
66 - 2 - 10 - 10 - 10 **Thomas Welsh** from Nicholas Fink 27 Aug. 1771
4 1/2 - 2 1/2 - 10 - 10 - 10 **Philip Thiespawer** from Dello - 21 March 1772
6 1/2 - 2 - 10 - 10 - 10 **Samuel McQuider** from Dello - 16 January 1772

48 - 1.11/71 Addition to Stock Mill Hill originally so called and contained 26 Acres resurveyed for Martin Mentes the 29th September 1769 Beginning at two bounded white Oaks - Patented 10th July 1771

192 - 5.11/71 Howders Look Out Surveyed for Christopher Howder the 8th April 1771 Beginning at the Second Line of Good Luck - Patented 21st November 1771

165 - 6.7/72 The Resurvey on Bealls Meadow originally called Bealls Meadow and contained 10 Acres Resurveyed for William Beall the 6th Sept^r 1761 Beginning at the Beginning of the original - Pat^d to Charles Beatty 12 August 1771

61 - 2.5/72 Good Hill originally so called and contained 50 Acres resurveyed and exchanged by Michael Horame the 6th June 1770 Beginning at a bounded white Oak, Pat^d 5 August 1771

65 - - - John Kittinger from Christian Howder June 12th 1773


165 - - - Caspar Deuillejo from Charles Beatty 17 June 1772

172 - 6th 11th **All Bottles Full** Composed of the following Tracts viz. Addition to Big Spring cont 25 Acres Big Spring cont 25 Acres Teller's cont 25 Acres and half Bottle cont 27 Acres surveyed the 27th November 1769 for George Mayne Beginning at the Beginning of Big Spring Patented 3 August 1771

253 - 10th 12th **Raccoon** Originally so called and Contained 50 Acres surveyed for John Sumner the 27th August 1770 Beginning at the Beginning Tree of the original Tract Patented 18th June 1771

150 - 6th **The Grove** Surveyed for Thomas Mayne the 19th May 1767 Beginning at a bounded white Oak - Patented 27th October 1770

177 - 7th 1st **Silvia** Originally called Warfield's Addition to Stringer's Chance and Contained 19 Acres surveyed for Charles Warfield the 2nd May 1770 Beginning at five bounded white Oaks and a Spanish Oak and a Gum - Patented 2 July 1771



20

The Addition Surveyed for John Douglas the 8th June 1761 Beginning at a red Oak starting near the South side of Elm Hill - Patented 28th June 1771 -

70 1/2

The Resurvey on Timber Ridge originally called Timber Ridge and contained 50 Acres resurveyed for John White the 9th of May 1766 Beginning at the original Beginning - Patented 3rd July 1771 -
B.C.S. 45 in 41 fol 418.

150

Arnolds Folly Surveyed for Richard Arnold the 2nd February 1771 Beginning at a Parcel of Stones - Patented the 5th of September 1771 -

17 1/2

Good Luck Composed of two Tracts viz. Tick Neck cont 56 Acres and Nazaire cont 100 Acres resurveyed for Christian Bewsham the 7th October 1767 Beginning at the Beginning Tree of Nazaire - Patented the 6th August 1771 -

60 1/2

Samuel Cookson from John White 13 Octo 1770

151 180 1/2 Murray Composed of the following Tracts, to wit, 150th part of the Reserve on part of Conclusion conts 150th and 200th part of Conclusion cont 500th Resurveyed for Alex^d Urquhart the 5th of April 1771 Beginning at a bounded white Oak - Patented the 19th August 1771

190 190 1/2 Beall Mount originally called Colesons Discovery, Contained Acres 239 Acres of which resurveyed for Thos^t Beall the 27th July 1767 Beginning at the end of the 8th Line of Meavers Dem - Patented the 28th August 1770

32 1/2 100 3/4 Addition to Adventure Surveyed for Joseph Plummer the 7th August 1769 Beginning at the Beginning Tree of Braithers Adventure - Patented 7th August 1771

130 5 2 1/2 Hills and Dales Surveyed for Charles Waddy the 2^d October 1770 Beginning at a bounded white Oak - Patented the 17th July 1771

18 1/4 Joseph Willson from Alexander Urquhart 31 May 1771
122 1/2 Ladoch M^g under from D^o - - - - - d^o

130 5 2 1/2 Resurveyed into Lof^s ground fol^o 210

115

332 n. 13. 3/4

Pools Rectification originally called Pools Chance and contained 308 Acres Resurveyed for John Poole the 9th August 1769 Beginning at the end of the second line of Dowdens Luch - Patented 3 August 1771

1968 n. 18. 9

Good Intent Composed of the following Tracts to wit, 1301 Acres part of New Bedford cont 5301 Acres Mulberry Bottom 5 1/2 Acres Adventure 17 Acres and Good Hope cont 729. resurveyed for Norman Bruce the 22nd December 1769 Beginning at a bounded Stone - Patented the 18th April 1771 -

275 n. 11.

Discovery originally so called and contained 100 Acres resurveyed for Thomas Beatty the 5th of December 1769 Beginning at the end of the 5th line of Johnsons Chance - Patented 2 July 1771 -

185 n. 7. 5

Tunick originally so called and contained 50 Acres resurveyed for Frederick Fraze the 26th September 1770 Beginning at a white Oak Tree - Patented to Casper Lockman the 18th August 1771 -

29
70

1 n. 2 1/2
2 n. 9 1/2
Nathan Weston Chiswell from James Poole 20 Nov^r 1770
Joseph Poole from John Poole 23 Nov^r 1769

50 n. n.


Casper Lockman from Frederick Fraze November 10th 1772

154 v. 5. 9/2 Neglect Surveyed for Michael Cresap the 13th February 1767 Beginning at a bound of Tree of Martins Choice - Patented 12th August 1771 -

154 v. 5. 9/2 Part of Coombes Inheritance Resurveyed originally called Coombes Inheritance and contained 247 Acres 115 Acres resurveyed for Conrad Budder the 25th August 1770 Beginning at the original Beginning Patented the 20th June 1771 -

155 v. 17. 11. Chance originally so called and contained 112 Acres resurveyed for Henry Ash the 28th October 1769 Beginning at the original Beginning Patented 16th June 1771 to Henry Shuyock -

100 v. 5. 11. Snow Balls Valley Surveyed for Simon Prater the 11th October 1769 Beginning at a bounded white Oak standing on South side of Long Run Patented 11th October 1769 -



136

5.5 1/2 Maidenhead Originally so called and contained 58 Acres resurveyed for William Harrison 30th October 1769 Beginning at the original Beginning Patented 13th July 1771

53

2.1 1/2 Trouble and Fatigue Surveyed for Charles Percy the 8th August 1770 Beginning at a bounded Oak Tree standing at the upper end of the broken Island of Potomack - Patented the 10th August 1771

263 1/2

10.6 1/2 The Resurvey on the Dogwood plain Originally called Dogwood plain and contained 20 Acres resurveyed the 10th of November 1769 for John Darnall Beginning at a bounded white Oak Tree Pat^d 2^d of August 1771 to Sam^l Harrison

255

10.2 1/2 The Resurvey on Walnut Soil Originally called Walnut Soil and contained 19 Acres resurveyed for John Darnall the 1st of November 1769 Beginning at a bounded white Oak - Patented 2^d August 1771 to Samuel Harrison

42

1.8

Bye hill Cor from William Harrison 20 August 1772

72 v. 2. 11 *Stuart Ditch* Surveyed for Lawrence C. Neal the 1st of May 1770 Beginning at a bounded Tree - Patented the 27th August 1770

300 v. 12. *The Resurvey on Maple Branch* originally called No. 16 Branch and contained 27th Resurveyed for J^ohn R^obinson the 1st of April 1769 Beginning at the original Beginning - Patented 12th October 1771

452 v. 18. *The Second Resurvey on Birch Wood* originally called The Resurvey on Birchwood and contained 46 Acres resurveyed for William Roberts the 1st of April 1769 Beginning at two bounded white Oaks - Patented the 3rd August 1771

44 v. 1. *Long Bottom* Surveyed for Samuel Hobbs the 22 August 1759 Beginning at two bounded white Oaks - Patented to Sarah Hobbs the 16th August 1771

44 - - - Resurveyed into Tack in the Green folio (182)

56

Below Fertile Meadow Surveyed for William Deakins the 3rd May 1768
Beginning at the end of the first Course of a Tract called Fertile Meadow. Pat. 22 August 1771

1349

The Resurvey on Piney Grove Originally called Piney Grove and contained
13 Acres resurveyed for Thomas Johns the 29th March 1770 Beginning at the end of Esan's Chance
- Patented 26 August 1771

110

The Horney Dogwood Surveyed for William Deakins the 2nd May 1768
Beginning at the end of the 9th Course of John and Sarah. Patented 11th July 1771

7715

The Mountain Tract Composed of the following Tracts to wit, John
Mountain cont. 128 Acres and 1919 Acres part of the Lost Tomahock cont. 229th resurveyed for Benedict
Calvert Thomas Johnson the 1st Day of Dec^r 1770 Beginning at the end of the 12th line of Vine garden
- Patented to Benedict Calvert Thomas Johnson Jun^r and John Davidson the 26th June 1771

190 1/2 - 7 1/2

The Resurvey on your Ground originally called your Ground and contained 16 1/2 Acres resurveyed for Peter Pegher the 19th May 1769 Beginning for the best lines of the original Beginning Patented the 10th November 1771

160 - 13 1/2

Shady Grove originally called the Resurvey on Neighbours Delight and contained 6 1/2 Acres resurveyed for Nicholas Leatherman the 1st of August 1769 - Patented the 11th November 1771

59 - 2 1/2

Come by Chance Surveyed for Edward Stevenson the 26th June 1771 Beginning at a bounded Poplar and white Oak - Patented 26th June 1771

13 1/2 - 2 1/2

Small Piece Surveyed for Joshua Hobbs the 13th September 1769 Beginning at a bounded white Oak and a bounded black Oak - Patented 15th Nov^r 1771

56 - 2 3/4
200 - 0
135 - 5 1/2
10 - 1 1/2

Daniel Seigert from Christian Leatherman Jun^r 19 Aug^r 1772
Ditto from Ditto the 10th March 1772
Christian Edder from Christian Leatherman - Ditto
Edward Mover from Ditto March 19th 1773

76 1/2 - 3.0 1/2
1709 Originally so called and contained 5 1/2 Acres surveyed for Martin Hoany the
25th of June 1770 Beginning at a bounded white Oak - Patented 4th July 1771 -

36 - 1.6
Killivankree Surveyed for William Good the 30th July 1770 Beginning at the
end of the 7th line of Villans seat - Patented 11th June 1771 -

28 1/2 - 1.1 1/4
Ash Bottom Surveyed for Michael Cresap the 15th July 1766 Beginning
at a bounded white Oak and Ash - Patented 3rd November 1766

30 - 1.2 1/4
Browns Mill Surveyed for Hugh Macclayland the 28 August 1753
Beginning at a bounded Spanish Oak - Patented 1st November 1771 -

30 - 1.2 1/4 Frederick Michodemus from John McClellan 3rd May 1772

121
206 ... 0-3 Honesty is best when well looked to originally called
Parsons Neck and contained 86 Acres resurveyed for John Tucker the 5th October 1770 Beginning
on the last line of the original - Patented 22 November 1771

122 ... 1-8 1/2 Disappointment Surveyed for Lawrence C. Nival the 7th May 1770
Beginning at the end of 10th in the 18th line of Shaden Patented 15th October 1770

181 ... 7-3 Smiths Lookout originally called Newbury cont 98 Acres resurveyed
for James Smith the 5th May 1769 Beginning at a bounded white Oak
Patented 18th July 1771

175 ... 7- The Resurvey on part of Forrest originally called
Forrest and contained 288 Acres 85. Resurveyed for Gen. Coart the 16th September 1767
Beginning at the end of the second line of the Original Patented the 19th June 1771

206 ... 0-3 Adam Knouff Pass John Packer the 10th of March 1773.

42 ... 1-3 1/2 Daniel Purcell from Lawrence Ornel & Debt Book vol. 1773.

26 *1. 1. 1/2* *Venture* Surveyed for George Cost the 26th June 1771 Beginning at the end of the 21st Course of Henry and Elizabeth - Patented the 18th October 1771 -

2256 *1. 1. 1/2* *The Resurvey on Hills and Dales and The Resurvey on the Vineyard* composed of the following Tracts, *Hill, Hill and Dales* cont 116 Acres of the Resurvey on the Vineyard cont 608 Acres resurveyed for Joseph Chaplain the 8th August 1769 Beginning at a bounded white Oak - Patented 9th Nov^r 1771 -

86 *1. 2. 5/2* *Orphan's Good Luck* Surveyed for Thomas Richardson the 29th April 1770 Beginning at the end of the 9th Course of Sarah's Good Luck - Patented 2nd March 1771 -

1100 *2. 1. 1/2* *The Final Conclusion* composed of *The Resurvey of Necessity* cont 500 Acres and *Leonard's Conclusion* 600 Acres resurveyed for Leonard Mayhan the 22nd of December 1769 Beginning at a bounded red Oak - Patented 2nd March 1771 -

James Chaplain for William Williams Chaplain, May 2nd 1772.

390 15.8.71

Contentment Composed of the following Tracts viz Dutch Tolly 100 Addition to Dutch Tolly 100. Meadows last Shift 100. and 1 Shift more 82. resurveyed for Martin Caranor the 15th April 1769 Beginning at a bounded white Oak - Patented the 8th July 1771 -

627 1.5.71

Gest's Ambition Originally called the Resurvey on Lime Pitt and contained 661 Aers 251 Aers part thereof resurveyed for Woodcock the 19th October 1770 Beginning at the end of 20 ft on E. line of Lime Pitt - Patented 27 August 1771 -

120 4.10.71

Bad is the best Surveyed for Jacob Ironman the 29th April 1771 Beginning at two bounded white Oaks - Patented 2 November 1771 - see Lib. 15689 P. 41 folio 484

27 1.1.71

Cooks Hazard Surveyed for George Cook the 27 June 1771 Beginning at the end of the Mill Course of Penny and Elizabeth - Patented 27 June 1771

Refurried into the amendment or Double well Contentment Lib. 15689 folio 66

27

Refurried into Solomon's Noquery folio 180

224

50 117 1/2

✓
Timber Neck Surveyed for Genl. Cullman 12 February 1771 Beginning at
a bounded white Oak - Patented 7th June 1771 -

17 1/2 118 3/4

✓
Chance Surveyed for Lawrence O'Neal the 27th January 1771 Beginning at the end
of the third Line of Abbingtons Cabin - Patented the 9th August 1771 -

116 118 1/2

✓
The Resurvey on John and Yockamankey originally
called John and Yockamankey and contained 500 Acres resurveyed for Genl. M^{rs} Dottald
the 25th October 1769 Beginning at the original Beginning Patented 12th June 1771 -

51 118 1/2


✓
Long looked for is come at Last Survey for Jeremiah
Chaney the 21st December 1769 Beginning at a bounded white Oak Pat. 1st July 1771 -

152 n. 601 The Resurvey on the Benjamin originally called the Benjamin and contained 239 acres 100 acres resurveyed for John Truitt the 8th March 1769 Beginning at the original Beginning Tree - Patented to Josiah Truitt the 27 August 1771

50 n. 200 Shockey Mistake Surveyed for Jacob Hoover the 20th June 1770 Beginning at a bounded white Oak - Patented 10 June 1771

15 n. 77 Pine Mowsey Surveyed for John Hoover the 29th June 1770 Beginning at a bounded Chestnut Patented the 7th August 1771

96 n. 105 Dependence Surveyed for Nicholas Fox the 15th October 1769 Beginning in the Center between three bounded white Oaks - Patented 15th July 1771



126

16

Orlando Surveyed for Thomas Adams the 23rd June 1770 Beginning at the end of the 3rd line of Addition Patented the 15th June 1771

22

Slate Stone Point Surveyed for Charles Beatty the 1st August 1770 Beginning at the end of Wealths Delight - Patented the 27th June 1771

27

Discoverd Surveyed for Robert Peter the 11th February 1771 Beginning at the end of the sixth line of Disappointment - Patented the 15th August 1771

63

Chance Surveyed for Adam Henry the 7th June 1770 Beginning at the end of the third line of Peace and Plenty - Patented the 15th June 1771

75 v. 3 n.

The Fertile Valley Surveyed for John Darnall the 4th August 1770 Beginning at
bounded white Oak - Patented the 4th August 1770

117 1/2 v. 4 7/8

Cooks Chance Surveyed for John Hopkins the 7th August 1769 Beginning at
two bounds white Oaks - Patented the 1st July 1771

19 v. 4 9/16

Addition Surveyed for Solomon Ellis the 20th December 1769 Beginning at the
end of the 5th Line of the Resurvey on Chance - Patented 15th July 1771

22 v. 4 11

Good Luck Surveyed for Solomon Ellis the 20th December 1769 Beginning at the end
of the 18th Line of the Resurvey on Chance - Patented 15th July 1771

Resurveyed into the Resurvey on Fertile Valley folio 185

9 1-1-1770 *The Fertile Meadow* Surveyed for Thomas Owens the 2^d August 1770
Beginning at a bounded white Oak - Patented 2^d August 1770 -

55 1-2-1771 *Take only this* Surveyed for Francis Deakins the 2^d July 1770 Beginning
at the end of the 1st Line of the Fox Decided - Patented 12th June 1771 -

22 1-1-1771 *Partnership* Surveyed for Samuel Hughes the 5th July 1770 Beginning at the
end of the 1st on the 2^d Line of the Fox Decided - Patented 28th June 1771

68 1-2-1771 *Pleasant Mount* Surveyed for Samuel Hughes the 7th December 1770
Beginning at the end of the 1st line of the resurvey on Discontent Pat. 16th Sept^r 1771

22 *Francis and William Deakins from Samuel Hughes, the 19th of March 1773.*

68 *Francis & William Deakins from Samuel Hughes, the 19th of March 1773.*

20^{3/4} a. 1. 1/2
Give and Take Surveyed for William Deakins the 15th November 1770
Beginning at twelve Perches on the 4th Line of the Resurvey Pat. 10 Sept. 1770 -

21 a. 10^{1/2}
Addition to Pleasant Spring Surveyed for Daniel Hughes
the 7th of December 1770 Beginning at the 11th Line of Pleasant Spring Pat. 9th Sept. 1770

25^{3/4} a. 1 a.
Adams Good Will Surveyed for Francis Deakins the 2nd July 1770
Beginning at the end of the seventh Line of Sammons Pachtell Pat. 28 June 1771 -

94 a. 3^{1/2} 9/2
The Resurvey on Chesnut Hill originally called Chesnut
Hill and contained 85 Acres resurveyed for Martin Dustomar the 16th October 1767 Beginning
at a bounded white Oak - Patented 11th July 1771 -

10^{3/4} a. 1 1/2
George Martin from William Deakins Junr. the 13th of January 1773.

27 1. 1. 1 Half Bottle Surveyed for George Wayne the 12th March 1767 Beginning at a bounded black Oak - Patented 3rd September 1771


I don't find any Certificate entered for this above land nor do I find that any patent is entered for the same. The original Certificate is found on which an Endowment appears to have been of the same when patent issued but that endowment appears to be erased & the Certificate is found among the unpatented Certificates John Receiver of the Office May 11th 1815

258 1. 1. 1 Good Luck Composed of the two following Tracts Viz^t The Dolphin cont^g 25 Acres and Brampton Forest containing 20 Acres resurveyed for Richard Lilly the 27th April 1767 Beginning at the Beginning Trees of Brampton Forest. Patented 1st July 1771

75 1. 3. 1 Rabbit Range Surveyed for Lawrence O'Neal the 10th May 1770 Beginning at a bounded black Walnut and white Oak Trees - Patented the 3rd Sept^r 1771

108 1. 1. 1 Mill House Branch Surveyed for Lawrence O'Neal the 10th May 1770 Beginning at a bounded white Oak - Patented 9th August 1771

Resurveyed into all Bottles full l^{ts} folio 111



103 1/2 m. 3 1/2
Walkers Second Survey Surveyed for Lawrence (Mical the
28th March 1770 Beginning at the end of the tenth Line of a Tract of Land called Totten
of Love - Patented 27th June 1771

3697 7-17-10 Dann ----- brought from Lib n^o 1. Solo (2)

25 - 1 - William Wilcox - from Rebecca Brooke 1 June 1772
25 - 1 - Benjamin Gellinger - from ditto - - - ditto
5 - Thomas Stuns Tho. Richardson & Others from John Line, the 26th of November 1772.
5 - 2 - John Little from Peter Bartholomew & Debt Book re D. 1772

133
7 1/2 - 3 1/2 Rich Bottom, Surveyed for James Sears the 29th July 1768. Beginning at the end of the 3^d line of the Progreſs - Patented 7th October 1772

1 1/2 - 10 - 10 The second addition to Hazard, originally called the addition to Hazard and cont. 168 ares Reſurveyed for Robert Brull, Son of James the 21st January 1771. Beginning at the end of the 27th line of Labyrinth - Patented 10th July 1772

23 - 11 1/2 The second addition to Giles Gift, Surveyed for Henry Lazenby the 27th February 1772. Beginning at a bounded black Oak Sapling - Patented 11th June 1772

79 1/2 - 3 - 2 1/2 Whals Left, surveyed for Isaac Kelly the 3rd July 1771. Beginning at two bounded white Oaks standing near a small Branch - Patented 25th January 1772

115 - 1 - 10 Sugar Bottom, Surveyed for Lawrence Oneal the 11th May 1770. Beginning at a bounded Sugar Tree & Honey - Patented 27th June 1772

167 1/2 - 6 - 9 Charles Carroll from Robert Brull Son James June 1772

133 (134)
Acre
17 3/4

Joseph's Advantage, Surveyed for Joseph Ridgeway the 7th September 1763.
Beginning at the original bounded Tree of William & Elizabeth - Patented 16th Oct. 1772 to William
Pindar

332

The Recovery on Willdone, originally called Willdone and cont. 100 aces. Referenced for
Philip Bocher the 18th May 1771. Beginning at the beginning Tree of Gaim Raney
Patented 10th November 1772

264

Wickhams Discovery, originally called Wickhams and cont. 2630 aces
155 aces Referenced for Nathaniel Wickham the 26th August 1771. Beginning at the end of
the second line of the Original - Patented 15th June 1772

51

Hyels Luch, Surveyed for Laurence Ornal the 9th May 1770. Beginning at a
bounded white Oak - Patented 9th May 1770

111

Leek Forrest, composed of the following Tracts Viz. 200 aces of Forest 163 of Down
and 9 1/2 aces part of Labyrinth - Referenced for Andrew Hough the 19th September 1771.
Beginning at a Bone marked A.S. 1771. Patented 2nd August 1772

772

George Breakly from Philip Bocher June 16th 1773.
100 - Referenced into the Recovery on Willdone & So. Cheshire folio 192 - said to be 100th call'd Willdone & 1365

85

Robert & John Wood from Nathaniel Wickham & Debit Book vol. 1773

51

Referenced into Conclusion folio 141

135
Acres
187^{1/2} - 7^{1/2}

Middle House, composed of the following Tracts Viz. Below House 11^{1/2} acres, above House
150 acres Gilberts small Tract 7 acres & 3 acres part of Hand Bargains, Referenced for Gilbert Kemp
the 1st August 1771. Beginning at the end of the 66th Line of Manchin - Patented 30th June 1772

538 1-1-6^{1/2}

Friendship, composed of the two following Tracts Viz. 228^{3/4} acres part of the Refurvey on
Chance cont. 180 acres and James Delight cont. 48^{3/4} acres Referenced for Samuel Ellis the 21st Dec^r
1769. Beginning at a bounded white Oak - Patented 2nd March 1772

327 13-1

Transilva originally called Frenchmans Purchase containing 250 acres, Referenced
for John M. Kinly the 15th August 1771. Beginning at a bounded white Oak
Patented 10th December 1772

21^{3/4} 10^{1/4}

Good Luck Surveyed for John Roberts the 22nd November 1771. Beginning at the end
of 119th on Park Hill - Patented 3rd December 1772

367 14-2^{1/2}

Arnoes Vale, Surveyed for John Head the 13th August 1771. Beginning at a
bounded white Oak - Patented for Norman Bruce 11th Decemb^r 1772

159

Solomon Ellis from Samuel Ellis - June 15th 1772.
James Ellis from Ditto - the 1st of December 1772

21^{3/4} 10^{1/4}

Referenced into New Done Lib N^o 4 / p^o 217.

136
Acre Rank
24 1/2

Amendment Surveyed for John Logsdon the 3^d January 1766. Beginning at the end of 28th P. in the 15th Line of the Refusory on Retirement - Patented 13th April 1772.

113 1/2 4-9

Stoney Meadon, originally called Stoney meadow and cont: 20 acres. Resurveyed for Henry Tom's the 30th November 1770. Beginning at the end of the 2^d Line of the Original Patented 10th June 1772.

137 1/2 5-6 1/2

Puzzle Surveyed for Charles Beatty the 1st July 1771. Beginning at the end of the 16th Course of the Refusory or Roundhugers France - Patented 30th October 1772.

111 7

Rich Meadon, Surveyed for William Deakins, Jun^r the 7th September 1770. Beginning at the end of the 3^d Line of what left - Patented 6th March 1772.

52 2-3

Bonds Refusal, Surveyed for Francis Deakins the 25th July 1770. Beginning at a bounded White Oak the beginning Tree of the Saw Pit - Patented 23rd March 1772.

George Will from John Logsdon, the 21st April 1773.

20 Thomas Elder from Henry Tom's 30 September 1771
90 3 10 1/2 Dille from D. the 6th of March 1773.

137 1/2 5-6 1/2 Refusory into Puzzle Resurveyed fol. 195

197 Acres Rent
108 1/2 A. 11

The Survey of Anteaturn Finished Surveyed for Samuel Hughes and Francis Dabins the 30th May 1771. Beginning at the end of 177th on the 30th Line of Settlement - Patented 20th May 1772.

305 12-27

The Resurvey on Shoemakers Lott, originally called Shoemakers Lott and cont^g 45 acres Resurveyed for John Eagle 25th October 1765. Beginning at the original Beginning - Patented 22nd July 1772.

309 12-17

Rockey Hill originally called Flowers Grove and containing 110 acres Resurveyed for Normand Bruce the 3rd May 1771. Beginning at the original Beginning - Patented 10th June 1772.

195 7-10

Collyers. Resurvey Consist of the following parts viz. 67 acres part of Dawn cont. 3697 acres, and Elders Delight 50 acres Resurveyed for William Collyer the 11th May 1770 - Beginning at the Original Beginning of Elders Delight - Patented 21st Octo. 1772.

108 1/2 A. 11

Sugar Bottom Surveyed for Laurens Onal the 26th April 1771. Beginning at a bounded Sugar Tree - Patented 27th June 1772.

51

Francis and William Dabins from Samuel Hughes the 19th of March 1773.

198
Acres Rent
27 1/4 -- 11 --

The Resurvey on Albany originally called Albany & contained 200
Acres Resurveyed for Charles Flagg the 10th August 1769. Beginning at a bounded white
Oak - Patented 21st March 1772

1127 - 18 - 3/4

Rodenpellers Ramble by Quakers. Tricks Surveyed for Philip
Rodenpeller the 9th December 1771. Beginning on the 5th Line of a Tract called Peo -
Patented 11th May 1772

302 1/2 - 12 -

The Resurvey on Horse Lick originally called Horse Licks and cont: 10 acres
Resurveyed for John Darnall the 23rd November 1771. Beginning at the original beginning Tree
Patented to Samuel Hanson 3rd July 1772

360 1/2 - 11 - 5/8

The Resurvey on Sugar Bottom originally called Sugar Bottom & cont: 10 acres
Resurveyed for John Darnall the 12th November 1769. Beginning at a bounded white Oak Tree
Patented to Samuel Hanson 7th July 1772

61 1/2 - 2 - 5/8

Bruces Lops Surveyed for Charles Beatty the 2nd July 1771. Beginning at two bounded
white Oaks & a Shuory standing on the south side of a large Spring
Patented 30th October 1772

110 1/2 - 4 - 5

Nicholas Toup from Philip Rodenpeller August 19th 1773

139
376

Resurvey of Drowth originally called Drowth and cont: 90 aers Resurveyed for James Harbin the 10th December 1771. Beginning at the end of the 7th Line of Fellowship. Patented 12th September 1772.

59 1/2 - 2.5

Be Content tho your Lot be small, Surveyed for Francis Deakins the 2nd November 1770. Beginning at the end of the 7th Line of Addition to Good Fellowship. Patented 22nd March 1772.

74 1/2 - 3

The Resurvey on Paradise originally called Paradise contained 20 aers Resurveyed for Leonard Mowr the 1st September 1770. Beginning at the end of the 3rd Line of the Original - Patented 11th June 1772 to Charles Beatty

92 - 3.8 1/2

Slay, Surveyed for Thomas Beatty the 10th December 1769. Beginning at the end of 1771st in the 31st Line of Addison's Choice - Patented 11th Decemb 1772.

137 1/2 - 4 1/2

Addition to good Fellowship Surveyed for John Smay the 2nd Decemb 1771 Beginning at the end of the 25th Line of Good Fellowship Patented to David Shriver 5th November 1772.

92

- 3.8 1/2 This Part Resurveyed in to the mistake Rectified for 287.

10
12 1/2

Rent
5

Stoney Batter, Surveyed for John Waters the 12th May 1772. Beginning at a bounded white Oak it being the Beginning Tree of Sicks Holly - Patented 26th November 1772.

178 3/4
19 3/4

Philadelphia originally called *Meadow Hall* cont: 213 acres - 121 acres
Surveyed for Nathaniel Greenhead the 18th July 1771. Beginning at the end of the 5th Line of a tract called *Meadow Hall* - Patented 16th June 1772.

116
12 8

The Resurvey on Enster Rectified and Divided originally called *Enster Rectified & Divided* cont: 269 acres Surveyed for James Drall, son of Robert the 8th November 1770. Beginning at the end of the 31st Line of Bradford's Pasture Patented 5th October 1772.

183
7 1/4

Roberts Choice originally called *The 2^d Resurvey on Partnership* cont: 116 1/2 acres
150 acres Surveyed for Robert Drall, son of James, the 13th March 1772. Beginning at the end of 170 ft² in the 17th Line of Tendals Meadow - Patented 17th July 1772.

17 1/2
1 11/4

Magruder's Industry, Surveyed for Samuel Udale Magruder the 8th May 1767. Beginning at the end of 100 ft² on the 6th Line of Brothers Industry Patented 9th July 1772.

Referenced into the Resurvey on Stoney Batter folio 194.

141
Acres
185

19.5 The Resurvey on Mills Tolly originally called Mills Tolly and cont. 110 acres
Resurveyed for Thomas Maden the 27th May 1769. Beginning at the end of the 11th House of
the Original - Patented to Philip Pendel 9th April 1772

82
3.6 1/2

The Resurvey on Hain's Chance, originally called Hain's Lane & cont. 52 1/2
acres Resurveyed for Nathan Hains the 8th Decemb^r 1769. Beginning at the end of 19th ft on
the 1st Line Stock Hills addition - Patented 14th June 1772

27
1.1

James and Elizabeth Surveyed for James Dwell, Son of James, the 2nd May 1767
Beginning at the end of the 10th Line of the Resurvey on R. Mays
Patented 12th May 1772

116
1.10 1/2

Stewarts Grove, Surveyed for John Logsdon the 27th October 1769. Beginning
at a bounded Black Walnut adine Tree - Patented to Laurence Ornel 29th June 1772

958
1.12.11

Conclusion originally called Hjets Luch and cont. 51 acres Resurveyed for
Laurence Ornel the 6th April 1771. Beginning at a bounded white Oak standing
on the East side of a Hill - Patented 29th June 1772

110
100

Saml & John Howard from Tho^s Maden 1770
Samuel Batchel from Samuel & John Howard May 25. 1771

142¹/₂ acrs Rent
575¹/₄ - 18

I hope it is well done, originally called Siball & cont: 1224¹/₂ acrs 544¹/₂ acres
Resurveyed for Bartholomew Rooper the 1st January 1772. Beginning at the beginning
of Mendall - Patented 25th September 1772

361 - 14.5¹/₂

Stoney Hills Surveyed for Charles Beatty the 7th May 1771. Beginning at the
end of the last line of Crown Course - Patented the 1st June 1772

100 - 4

Turkey Foot Bottom Surveyed for George Sandham the 14th June 1755.
Beginning at a bounded white Oak - Patented to Adam Hardman 30th June 1772

1258. 2.10.4

The Resurvey on Friends Advice, originally called Friends Advice
and cont: 22¹/₂ acrs Resurveyed for Elisha Williams 10th June 1762. Beginning at a bounded
standing near a small Branch - Patented 23rd March 1772

105¹/₄ - 4.2³/₄

Good Sheer, originally called Bush Field and cont: 208 acrs - 7 acrs of which
Resurveyed for Zachariah White the 11th September 1771. Beginning at a bounded white
Oak the beg: of Miltons Adventure - Patented to Francis & William Dickens 30th Sept^r 1772

07¹/₄
07¹/₄

Peter Rooper from Peter Rooper, June 1773.
John Rooper from Peter Rooper, June 1773.

6

Francis & Wm Dickens from Turkey Lot etc Aug^r 1772

143 acs Rent
55 - 2 - 2 1/2

Pat Bacon Surveyed for Lawrence Ornd the 20th October 1769. Beginning at a bounded Black Walnut on the East side of a Bottom - Patented 27th June 1772

313 - 12 - 6 1/2

Warm Weather composed of the following Tracts Viz. Cold Weather 187 1/2 acs and 53 acs part of Huckleberry Hall cont. 100 acs Surveyed for John Orndale the 5th September 1769. Beginning at the end of the 6th Line of Huckleberry Hall. Patented 20th June 1772

31 1/2 - 1 - 3 1/4

Aldridges Discovery Surveyed for John Aldridge the 18th January 1772. Beginning at a bounded White Oak the beg. of Bell's Oak - Patented 16th December 1772

220 - 8 - 10

The Resurvey on Nicholas France originally called Nicholas France and cont. 50 acs Surveyed for Lodowick Lemon the 27th September 1768. Beginning at the original Beginning - Patented 12th June 1772

16 1/4 - 8 1/2

Williams Chance Surveyed for William Duhenshut the 26th August 1768. Beginning at the end of 39 ft. on the 19th Line of Joshua's Lott - Patented 12th June 1772

2 1/2 - 1/2 Andrew Avey from John Shubely the 24th of November 1772
5 1/2 - 2 - 1 George Coffey from Ditto
20 - 1 - 1 Andrew Hoover from Ditto
22 1/2 - 9 - 1 Jacob Good from Ditto

51 - 2 - 2 Henry Baker from Lodowick Lemon 2 Jan^y 1775

144/2
180
7.2 1/2

Middle Dam originally called Drummy Derry & cont: 5 aces Refurveyed for Alexander Bailey the 27th of April 1772. Beginning at the original Beginning Patented 17th September 1772

17
8 1/2

I'll Try for it Surveyed for Charles Beatty the 3rd May 1771. Beginning at a bounded Black Oak - Patented 1st July 1772

22
11

Ransburgh's Struggle Surveyed for Jacob Ransburgh the 26th January 1771. Beginning at the end of 22nd ft. in the 15th Line of the Refurvey on Stary Hill Patented 2nd July 1772

8025
16.1

Boston composed of the following Tracts Viz: 2729 1/2 aces part of latter I thought it 3365 aces part of the Refurvey 14 aces part of Dutch's and Mill Place cont: 28 aces Refurveyed for David Rofs & Com^{rs} the 25th July 1769. Beginning at a Stone marked A-1769. Patented 18th January 1772

10,471 1/4
20.10.10 1/2

Fielders Manor, composed of the following Tracts Viz: Fielders 8151 aces - 100 aces part of the Refurvey on the addition to Hagle Thicket, but there 315 aces, 416 aces part of Walls Invention, Tubel Meadows 100 aces, Swords Marsh 300 aces - Refurveyed for Fielder Gaunt the 18th May 1770. Beginning at the end of 20 ft. on the 10th Line of Marylant. Patented 15th January 1772

17
8 1/2
Walter Dunsbury from Charles Beatty 26th Feb^r 1771

200
200
100
150
62
8
3
11
6
Abraham Seahm from Fielder Gaunt 24th March 1772.
Henry Shaver from Ditto ditto
Pias Delustrued from Ditto ditto
Conrad Gough from Ditto ditto
Refurveyed into Salisbury Plains Helped by Christ: Edlin folio 188.

145/Ans
78 1/2

Penk
- 3.. 2

Mount Misery, surveyed for John Leachest the 6th December 1770. Beginning at a bounded White Oak, being the beginning Tree of a Tract of Land called Wine Hill
Patented 23rd June 1772

84 1/2

- 3.. 5

Stand by, surveyed for Samuel Hughes the 8th December 1772. Beginning at the beginning Tree of Wood Hall - Patented 8th December 1770

52

- 2.. 1

The Russian Boatswain, surveyed for Samuel Hughes the 7th December 1770. Beginning at the end of the 15th Line of a Tract called Condemnt
Patented 27th June 1772

37 1/2

- 1.. 6

Small Game, surveyed for Samuel Hughes the 30th May 1771. Beginning at a bounded white Oak sapling standing on the South side of the Provincial Line
Patented 26th March 1772

318 1/2

- 12.. 9

Lot Justice take Place, surveyed for Samuel Hughes the 3rd November 1770. Beginning at the End of the 19th Line of a Tract of Land called the Refinery on the Tree Stone
Patented 23rd June 1772

84 1/2

Francis and William Deakins from Samuel Hughes, the 19th of March 1773.

50

Francis & William Deakins from Samuel Hughes, the 19th of March 1773.

10 1/2

Francis and William Deakins from Samuel Hughes, the 19th of March 1773.

310 1/2

Francis and William Deakins from Samuel Hughes, the 19th of March 1773.

146¹/₂ acrs Rent
127 - 5-1

Condon's Search, surveyed for Charles Hammond, son of John, the 3^d January 1772, Beginning at the end of 68th on the 23^d Line of Charles Hammond's part of Dawson's base Patented 24th June 1772

118 - 1-11/2

Good Will, surveyed for Charles Hammond, son of John, the 3^d January 1772. Beginning at the end of the 1st course of Charles Hammond's part of Dawson's base Patented 24th June 1772

109 1/2 - 1-11/2

Leith, surveyed for Patrick Law the 1st June 1771. Beginning at the Beginning of the Refinery on the Three Springs Patented 12th May 1772

125 - 17

The Resurvey on the Company originally called the Company and contained 100 acrs Resurveyed for Wm. Little the 16th July 1766 - Beginning at the end of the 14th Line of the Original Patented 13th May 1772

128 - 5-1/2

Long looked for, composed of the following Tracts viz: The Hills cont: 105 acrs and Indention cont: 46 acrs Resurveyed for Angus M^r Cornwall the 23^d November 1769, Beginning at a bounded White Bark the Beginning of Conjur's Disappointment Patented 28th March 1772

225 - 9

Lodowick Helping from George Martin 19 May 1772

157
151
Acres
Perch

Mill Seat originally called Mill Seat and 661 acrs surveyed for James White the 13th November 1769. Beginning at the 8th Line of Arguile Couell. Patented 18th March 1772.

N.B. His part of Mill Seat is cut in two by Eldon Surveys and only one part cont: 115 acrs included herein

586
1-3-5

Pleasant Hills, originally called Mill Seat, 661 acrs of which surveyed for James White the 13th November 1769. Beginning at the end of the 6th Line of Purkey Thicket Patented 18th March 1772

N.B. Mill Seat his part being cut in two by Eldon Surveys only 466 acrs of it is included herein.

667
1-6-3/4

Resolution, surveyed for Samuel Chase the 21st May 1771. Beginning at the end of 100 ft. on the 23rd Line of the Survey on long look'd for. Patented 1st February 1772

53
2-1 1/2

Prospect surveyed for Lawrence Ornal the 27th April 1771. Beginning at a bounded white Oak. Patented 2nd June 1772

750
1-10

Brandy, originally so called and cont: 39 acrs surveyed for Richard Henderson 18th October 1769. Beginning at a bounded white Oak. Patented to Robert Peters 26th Oct 1772

Acres
Perch

10
John Doone from James White, the 17th of October 1772
Robert Peter and Adam Stewart from Ditto, April 22nd 1773

129 Acres More

25 1/2 - 1 - 1/2

Peters Favour, surveyed for Jacob Howard the 22^d January 1771. Beginning at the beginning of William & Ann - Patented 9th November 1772.

50 - 2 -

Scrubby Thicket Surveyed for Ninian Willett 12th April 1768. Beginning at a bounded Black Oak the beginning Tree of Black Oak Thicket, Patented 21st October 1772.

15 3/4 - 8 -

Neighbour Jonathan Surveyed for Samuel Hughes the 22^d November 1771. Beginning at the end of 13th Line of New Loake - Patented 3rd July 1772.

1 1/4 - 3/4 -

Kempren Surveyed for Robert Peter the 11th February 1771. Beginning at the 10th Line of Conjurors Disappointment - Patented 21st Dec. 1772.

2 1/2 - 1 1/4 -

Discovery, Surveyed for Robert Peter the 11th February 1771. Beginning at the end of 6th Line of Conjurors Disappointment - Patented 15th August 1771.

15 1/2 - c -

Francis and William Deacons from Samuel Hughes, the 19th of March 1773.

2 1/2 -

1/2 This Land entered in folio 126

150/
Acres
66

Additional Rent Roll for the year 1773
Nickeroy Ridge, surveyed for Benjamin Flary the 7th September 1771. Beginning at two bounded Black Oaks standing on a Ridge about Eighty Paces Southward of a Branch of Singanore Creek. Patented the 14th October 1773

139

5-7 Stony Batter, originally so called and contains 50 Acres. Resurveyed for Christopher Westenhaver the 3rd February 1769. Beginning for the Sake of the whole at a bounded white Oak the original beginning Tree. Patented 3rd August 1773

161

6-5 1/2 Nazareth, originally called Stephens Hope, and contains 125 Acres 71 Acres, first surveyed & Resurveyed for Daniel Leathman on the 23rd March 1771. Beginning for the Sake of the whole at a bounded white Oak, the beginning Tree of a Tract of Land called Mountain Poles. Patented 3rd August 1773.

101

11-4 The Little Meadow, surveyed for Evan Shelby the 16th March 1771. Beginning at a bounded white Oak. Patented 26th May 1773

505 1/2

1-2 1/2 The Resurvey on Good Hope, originally called Good Hope, and contains 120 Acres Resurveyed for Thomas Cresap the 14th May 1771. Beginning for the Sake of the whole at a bounded white Oak standing on the Point of a Ridge near a small Gully, & about Two Chains Length from a Run called Day Run. Patented 16th August 1773

Michael Cresap from Thomas Cresap Nov. 23rd 1774

131
289

North
- 8 9/2
Bridges Range Surveyed for Thomas Bruce the 11th of August 1770. Beginning at a bounded white oak standing on the south side of a great meadow near the head of one of the branches of Little Hunting Creek. Patented to Peter Leatherman the 17th November 1772

607 1/2

1. 11. 3/2
The Resurvey on Partnerships, originally called Partnerships & contains 100 Acres Resurveyed for William Williams & Eliza Williams the 12th May 1754. Beginning for the Centers of the whole at the original beginning. Patented the 22nd April 1773. To Eliza Queen Williams, Stephen Norton, Samuel & John Owen Williams

111 1/2

1. 8 1/4
Peter's Delight, Surveyed for Charles Beatty the 11th August 1771. Beginning at the end of the sixteenth Line of a Tract of Land called Beatty's Delight. Patented the 10th July 1772

39

1. 7
Prickly Ash Bottom, Surveyed for Thomas Teller the 2nd February 1765. Beginning at the end of the sixth Line of a Tract of Land called the Resurvey on Ash Swamp. Patented the 9th March 1773

114

1. 9 1/2
Mount Bear, Surveyed for Alexander Ogle the 11th of December 1766. Beginning at the end of Shirley's Patches on the sixteenth Line of a Tract of Land called Williams Project. Patented the 16th February 1773

100
607 1/2

Resurveyed into the Resurvey on part of the Resurvey on Partnerships folio 153.
Resurveyed into the second Resurvey on Partnerships folio 163

152/153
153/154

152/153
153/154
8
Lost Breaches, Surveyed for Samuel Plummer on of Jan, the 6th of September 1771. Beginning at a bounded white Oak Sapling standing on a Hill about four clear fathoms from the end on the North side of Bush Creek. Patented the 24th Aug. 1773.

20
1-1

20
1-1
Deakins Forgetting, Surveyed for Michael Casap the 26th October 1769. Beginning at two bounded white Oaks standing on the West side of the Warner Mountain about 1/2 mile from the old Town. Patented the 16th August 1773.

10 3/4
5 1/2

10 3/4
5 1/2
Cristo's Good Luck, Surveyed for Jacob Crist the 26th September 1770. Beginning at a bounded white Oak standing in George Lemmermont's plantation upon Little Hunting Creek it being the Beginning Tree of a Tract of Land called Doffels Luck. Patented the 2nd July 1773.

8
11

8
11
Rainers Trouble, Surveyed for Michael Ragner the 1st June 1761. Beginning at a white Oak Tree, it being the beginning Tree of a Tract of Land called the Addition to Sandy Run. Patented 25th January 1773.

60 3/4
3 1/2

60 3/4
3 1/2
Partnerships, Surveyed for Frederick Holtzman the 17th January 1767. Beginning at a bounded white Oak standing on the North side of Little Hunting Creek about Twenty yards from Frederick Willhight's Door. Patented the 22nd January 1773.

William Ballinger from Samuel Plummer March 16th 1775

133/100 11-11 Willyards Lott, surveyed for Duwall Walyard the 31st December 1765. Beginning at four bounded Corns standing at the foot of the blue Ridges Mountain where the Middle Road crosses the said Mountain and about Six or Seven Peches to the North of the said Road. Patented 16th February 1773.

133 18-1/2 Aveys Good Luck, composed of the following Tracts of Land viz^d Aveys Delight contains 450 Acres, 36 Acres part of Mount Pleasant, 28 Acres part of the Resurvey on St. Patrick's 25 Acres part of Shells Down. Resurveyed for John Avey the 2^d June 1769. Beginning for the out Lines of the whole at a bounded white Oak it being the original Beginning Tree of the aforesaid Tract of Land called the Resurvey on Aveys Delight. Patented the 27th April 1773.

145 5-10 The Resurvey on part of the Resurvey on Partnership, originally called the Resurvey on Partnership and contains 100 Acres, Resurveyed for Stephen Manton Cheswell the 13th April 1768. Beginning for the cutting of the whole at the end of Twelve Peches on the third Line of a Tract of Land called Sugar Bottom. Patented 25th April 1773.

202 8-1 Three Springs, originally called the Three Springs and contains 100 Acres Resurveyed for Stephen Hickman the 25th of October 1770. Beginning for the cutting thereof, at the beginning of the original Tract. Patented the 26th April 1773.

105 11-24 Piney Grove, surveyed for Norman Bruce the 12 June 1771. Beginning at two bounded white Oaks standing on the South side of Strawberry Swamp depending into a draught of Pastonmakh River. Patented the 3rd of August 1773.

154/ acres Rank
780 1-11-2 1/2 Fryall originally called Honey Spring and contains 914 acres, Referred for Charles Beatty the 23^d December 1769. Beginning at the center of the whole at the end of the South course of a Tract of Land called Summit Hill Patented the 30th June 1773

628 1-5-1 1/2 Smiths Mistake Rectified originally called the Refinery on Edinborough and contains 688 Acres, Referred for Valentine Matter the 31st May 1771. Beginning for the center thereof at the end of Duffys Mine Pitches on the West course of a Tract of Land called Louisa and a half gallon of Rum Patented the 15th June 1773

500 1- Will Pleased Composed of the following Tracts of Land viz 106 Acres part of Monarchs, which Lott contains 50 Acres, 200 Acres part of the Mountain of Coals & 150 Acres part of the Refinery on the Mountain of Coals, Referred for Duval Ancony the 19th June 1767. Beginning for the center of the whole at a bounded white Oak, standing about 200 Paces to the North East side of Rich Rivers a draught of Senoccheque Patented the 19th June 1773

100% 1-4-1 1/2 Bottom, Surveyed for George Cech the 28th April 1772. Beginning at a bounded white Oak and a Poplar standing about 200 Paces from the South side of a Run Patented 9th February 1773

223 1-8-1 1/2 Prockels Refinery Composed of the following Tracts of Land viz Michaels Run contains 30 Acres Michaels Dolly contains 60 Acres and 108 3/4 acres part of Hugars Delight Referred for Abraham Prockel the 19th November 1771. Beginning for the center thereof at a bounded white Oak, being the beginning Tree of a Tract of Land called Henrys last Shelf; Patented 10th March 1773

23 11th George East from John Stone - 22nd March 1775
22 " " Casper Bickler bought from John Stone - 2nd

155 Rent
119 6

Buffello Run, Surveyed for Isaac Shelby the 10th June 1772. beginning at a bounded
white Oak standing at the Mouth of Buffello Run - Patented 24th September 1773

110 1/2 1-5 1/2

Better than None, Surveyed for Joseph Woodson the 11th July 1772. Beginning at a
bounded Black Oak - Patented 21st January 1773

10 5

Number Forty Five, Surveyed for Alexander Carter Hanson the 29th November 1774
Beginning at a small bounded Oak sapling standing near a place called Horsejacks
and on the west side of fifteen mile creek - Patented 2nd January 1772

357 1/2 11-3 1/2

Hard Bargain, originally called Browns venture and contains 3 Coves
Surveyed for Robert Brown the 19th December 1770. Beginning at the outlet there of
at two bounded Spanish Oaks and a Hickory the original Beginning Lines of Browns
venture - Patented 23rd January 1773 to William Goddwin

10 1/2 5 1/4

Favour, Surveyed for William Deakins Junr the 11th July 1770. Beginning at the end
of the 16th Line of a Tract of Land called the Refugery on Wall Daught
Patented 5th of March 1772

156/acre
13 3/4

George Town Lott, Surveyed for Charles Beatty the 3^d September 1771. Beginning at a bounded white Oak standing near the 2^d Course of the Neversuey and Landrunns Chance. Patented 10 July 1772

18 1/4

Force Plot, Surveyed for Samuel Hughes and Daniel Hughes the 22^d November 1771. Beginning at the end of Two Perches and the second Line of a Tract of Land called the Neversuey or Georges Mistake, Georges Venture and the Brearons. Patented 11th August 1773. to Daniel Hughes

26 3/4

Lough Baugh, Surveyed for John May the 21st January 1772. Beginning at the end of the first Line of a Tract of Land called Marys Manly Hugg. Patented the 27th April 1773

50 2

Honey Arabia, composed of the following Tracts viz. Mary contains 220 Acres and Sugar Plot Bottom 55 Acres Surveyed for John Gresham the 2^d of April 1771 Beginning for the Outlines thereof at a bounded white Oak the beginning Line of Sugar Plot Bottom one of the Original Tracts. Patented the 13th April 1773

7

Small Street, Surveyed for Conrad Lehlfelder the 10th of April 1771. Beginning at a bounded white Oak the beginning Line of a Tract of Land called Green Spring. Patented the 20th January 1773

15 1/2 ... Plot Bound from Charles Beatty, the 12th of April 1773.

157/2
59 - 2

Ridgeleys Lops, Surveyed for Charles Beatty the 10th February 1772. Beginning at the bounded Tree of a Tract of Land called the Refinery on Goodbush. Patented the 16th February 1773.

16 1/2 - 8

Philips Luck, Surveyed for Charles Beatty the 10th February 1772. Beginning at the bounded Tree of a Tract of Land called Legens Delight. Patented the 16th February 1773.

10 - 5

Little Gap Spot, Surveyed for John May the 29th December 1771. Beginning at the end of one hundred Poles on the South Side of a Tract of Land called Betty Bentons. Patented 17th February 1773.

68 - 2-5 1/2

This or None, Surveyed for Joseph Wood, Land the 11th July 1772. Beginning at a bounded white Oak it being the beginning Tree of a Tract of Land called Addition to Weavers Choice. Patented the 21st January 1773.

58 - 1-11 1/2

Chance, Surveyed for Isaac Shelby the 29th of April 1772. Beginning at a bounded white Oak standing about half a mile from a Road called Coburns Road near Little Conowogue. Patented the 8th February 1773.

68

Refinery into Round about folio 185.

139/200
27 3/4

Mount Sinai Surveyed for James Hobson the 13th April 1771. Beginning at a bounded white Oak the beginning of a Tract of land called Beathy's Good Will Patented 3rd August 1773

123

Egypt, composed of the following Tracts viz. Higginbotham contains 10 Acres, Friendship contains 100 Acres and Belle Meade contains 135 Acres. Surveyed for Daniel Arnold the 3rd of April 1771. Beginning for the Southern Tract at the end of the second Line of a Tract of land called Abington's Tract. Patented 16th June 1773

120

Transylvania, Surveyed for John McKinley the 11th September 1762. Beginning at a bounded white Oak standing two Perches to the East of the end of the second Line of a Tract of land called Frenchman's Purchase Patented 5th March 1773

118

Arter's Resurvey, composed of the following Tracts viz. Addition to Full Bottle contains 50 Acres and 60 Acres part of Good Fellowship, Surveyed for Michael Arter the 12 September 1771. Beginning for the Southern Tract at two bounded white Oaks being the Beginning Line of the Original Tract called Addition to Full Bottle Patented the 8th April 1773

35 1/2

Adventure, Surveyed for John Roberts the 23 November 1771. Beginning at the end of Defty's Perches on the Twentieth Line of a Tract of land called Park Hall. Patented 5th March 1773

35 1/2

Refund into New Donated No. 207

159
358

Sturtsmans Resurvey. Composed of the following Tracts Viz. Sturtsmanshire
contains 100 Acres. 280 acres part of the Resurvey on Dawson's Wife Resurveyed for
Henry Sturtsman the 21st April 1771. Beginning for the outlines thereof at the end
of the third Line of Sturtsmanshire one of the Originals - Patented the 2^d March 1773

201 1/2

Wilmans Lops. Composed of the following Tracts Viz. 90 Acres part of Wittenburger Lops
and new Wittenburg contains 38 Acres Resurveyed for Frederick Wilmans the 25th July 1770
Beginning for the outlines thereof at a bounded Tree of Sedges Delight - it being the Beginning
of new Wittenburg. - Patented 26th April 1773.

208 1/2

The Second Resurvey on Black Acorn, Originally called the Resurvey on Black
Acorn & contains 248 1/2 Acres Resurveyed for William Tucker the 3rd of December 1770. Beginning
for the outlines thereof at the end of the seventeenth Line of the Original -
Patented the 17th January 1773

56

Roquery found Out, Surveyed for Charles Beatty the 1st June 1772. Beginning
at the end of the eighth course of a Tract of Land called Goose Delator, Granted unto John
Beatty - Patented 30th June 1773

180

Well paid for, Surveyed for William Waters the 17th May 1769. Beginning at the end
of the seventh Line of a Tract of Land called Serious Love - Patented 28 January 1773.

20 1/2
40 1/2
20 1/2

Peter Shaver from Adam Beasly August 19th 1772.
John Stroder from Ditto - August 18th 1773.
Adam Beasly from Frederick Beasly 18th of October 1773

15
123
70 1/2

Philip Judea from William Tucker August 10th 1773.
Peter Rudy from Ditto - ditto.
Matthias Chatt from Ditto - ditto.

160 Acres Kent
815 1/2 1. 13. 10

Conclusion, composed of the following Tracts Viz: The Resurvey on Poplar Spring contains 536 Acres, and Maidens Bower contains 20 Acres, Resurveyed for William Wakerd the 27th September 1769. Beginning at a bounded White Oak it being the beginning Tree of a Tract of Land called Pluck Tree. Till it also being the end of the tenth Line of the Original Patented 28th January 1773.

114 4. 7

The Resurvey on White Oak Plain, originally called the Resurvey on Castle Plain and contained 450 Acres - 90 Acres part thereof is Resurveyed for Frederick Thorer. Jeld the 16th November 1767. Beginning for the centre of the whole at the Original Peg. Patented 19th January 1773.

10 5

Cosells Desire, surveyed for Christian Lepell the 14th April 1767. Beginning at the bounded Tree of a Tract of Land called Coopers Point now in the possession of the said Lepell Patented 25 January 1773.

10 1/2 5 1/2

Dear Lane, surveyed for Peter Lepell the 10th March 1767. Beginning at a bounded white Oak the beginning Tree of Wine Garden - Patented the 26 January 1773.

93 3/4 3. 9 1/2

Partnership, composed of the following Tracts Viz: 50 part of the Resurvey on part of Summit Hill and Holly Lane contains 35 Acres, Resurveyed for John Skell, Benedict Holly and Francis Jacobs the 25th January 1772. Beginning for the centre thereof at the end of Pen Pouches on the seventh Line of a Tract of Land called the Resurvey on Stony Hill and Shoemakers Choice - Patented 27th Jan^y 1773 to Benedict Holly & Francis Jacobs.

168 1/2 Acres
81 3 1/2

The Resurvey on part of Marys Delight, composed of the following Tracts viz
50 Acres part of his next Hill and 50 acres part of Marys Delight, Resurveyed the 28th of
September 1766. Beginning for the center of the whole at the original beginning Tree
Patented the 22nd January 1773 To Benedict Holtz

267 10 1/2

This Resurvey on Timber Neck, originally called Timber Neck & contains 10
Acres. Resurveyed for George Colburn the 10th April 1772. Beginning for the center thereof at
the beginning Tree of the Original being a bounded white Oak
Patented 18th January 1773

336 1/2 13 5/8

Logsdon's Amendment, originally called Bedford & contains 5,301 Acres
336 acres part thereof is Resurveyed for John Logsdon the 3rd May 1771. Beginning for the
center thereof at the end of the second line of the Resurvey called Brothers Agreement
Patented the 21st March 1773

140 5 7/8

Good Luck, composed of the following Tracts viz 100 Acres part of the Resurvey on Rocks Hills
and 30 Acres part of Selffoot enlarged. Resurveyed for Samuel Baker the 11th March 1768.
Beginning for the center of the whole at the original beginning Tree of Selffoot
Patented 27th April 1773

13 1/2 6 1/8

Providence, surveyed for Henry Gather the 12th June 1772. Beginning at the end of
the north line of a Tract of Land called Hobsons Choice Patented 5th May 1773

102 4 1/2

George Will from John Logsdon, the 25th of April 1773.
Philip Fishcart from Ditto ditto.

162/acre Rank
19 3/4 ... 10

Lekens Desire Surveyed for Henry Gaither the 12 June 1772. Beginning at the beginning of a tract of land called Holport Cove. Patented 25th May 1773.

62 3/4 ... 2. 6 1/2

Good Friday, Surveyed for Henry Gaither the 12 June 1772. Beginning at the end of the South side of a tract of land called Gales Branch. Patented 25th May 1773.

228 ... 9. 1 1/2

Philips Range, Surveyed for Philip Morningsstar the 18th October 1761. Beginning at two bounded white oaks standing on the south side of the great Bran Branch and about two perches westward from a point of Rocks. Patented 23rd February 1773.

28 ... 1. 1 1/2

Wachram Surveyed for John Flowers the 1st April 1760. Beginning at a bounded white oak standing about half a mile north from the said Houses House. Patented 29th September 1766.

182 1/2 ... 19. 1 1/2

Appletons Reservoir, Composed of the following Tracts best Bound contains 50 acres Fox contains 29 Acres, Struggle contains 30 acres, Good Luck contains 20 acres and 50 acres part of Jeremiah's Park. Surveyed for Thomas Appleton the 28th April 1772. Beginning for the outlets thereof at a bounded Red Oak, being the beginning Tree of Fox one of the Originals. Patented to Richard Smith the 2nd February 1773.

28

Referenced into Middleburg of Wakeham Surveyed folio 170

163¹/₂ Acres Rank
183 - 7-1

The Resurvey on part of Will. Taught originally called Will Taught and contains
100 Acres - 52 Acres part thereof is Resurveyed for George Taubley the 2^d April 1765. Beginning
for the outlines of the whole at the end of the second (Line or Course) of the Resurvey on Grester
Patented the 16th June 1773.

204 - 3-2

Hypsher. Middle, Surveyed for Henry Leatherman the 12th March 1771. Beginning
at the end of the second Line of the said Land called Nolla Mountain
Patented the 9th November 1772.

As this Survey made by a Warrant on the Proclamation

78¹/₄ - 3-1¹/₂

Littleworth Surveyed for Joseph Wood Jun^r the 11th July 1772. Beginning at the end of
the seventh Line of a Tract of Land called Wickham's Discovery - Patented 21st January 1773.

200 - 8

Disappointment, Surveyed for Thomas Humphreys the 18th November 1772.
Beginning at a bounded Chestnut Oak standing on the South side of a Hill and on the
North side of a Branch - called the great Branch it being the beginning Tree of a Tract of
Land called Newfoundland - Patented 3rd December 1772.

120¹/₄ - 1-10

The Resurvey on Green Spring originally called Green Spring & contains
30 Acres Resurveyed for Lean Shelby the 2^d November 1771. Beginning for the outlines
thereof at two bounded Black Oaks standing about twenty eight Paces from the end of the
second Line of the Original - Patented 11th October 1773.

200 - 8

Resurveyed into the Resurvey on Disappointment pt^o 195

16 1/2 Acres
12 1/2 Acres

6 Dry Lott Surveyed for Charles Beatty the 18th February 1772. Beginning at the end of
seventeen Poles on the second Line of a Tract of Land called Catech as Catholics held that gets
the Land is the best Man granted unto Joseph Comman - Patented 16 February 1773.

35 7/8 Acres

11 3/4 Good Range Redified composed of the following Tracts viz Good Range contains 125 Acres
and 127 Acres part of the Refurmy on Charles's House Refurmyed for Adam Marshall the 29th Aug^r
1771. Beginning for the outlines thereof at three bounded white Oaks standing on the point of
a Hill in the Park of a small Branch of Loganore - Patented 22 April 1773.

18 Acres

9 Mays Polly, Surveyed for William May the 23rd September 1770. Beginning at a bounded
white Oak standing about four Poles from a Spring in the Shamandone Mountain &
about one hundred & fifty yards from the said Mays Pines -
Patented 20th April 1773.

22 1/2 Acres

11 1/2 The Anwill, Surveyed for John Deall the 14th May 1762. Beginning at one bounded white
Oak Tree standing on the South side of Owen's Tract about two Poles distant from the
said Tract & about two Miles below Cashan Smiths - Patented 31st August 1773. to Cashan Smith

123 1/2 Acres

17 1/2 Martins Good Luck composed of the following Tracts viz Shoups's Tract contains 50 Acres
Micheaux's contains 20 Acres, Darrington's contains 16 1/2 Acres & 28 1/2 Acres part of the Refurmy on Martin
Refurmyed for Martin Shoups the 13th May 1772. Beginning for the Outlines thereof at the end
of the seventh Line of the Refurmy on David's House - Patented the 19th April 1773.

10 9 George Jacob Balfel from William May August 10th 1773.

165 Acres Rent

198 - 7-11/2

Staley's Good Luck, Comprised of the following Tracts viz. Platt which contains 100 acres and 93 acres part of the Resurvey on Snodgrass Resurveyed the 14th May 1772. Beginning for the cutlines thereof at the end of the Twenty Eighth Course of the Resurvey on Otherson. Patented 1st April 1773

119 1/2 - 11-9 1/2

Philadelphia, Surveyed for Mathew Piggman the 19 July 1771. Beginning at a bound at Black Oak & Ash standing on a Ridge on the South side of the Sack Branch that leads into Lenaw, it being the original beginning Tree of a Tract of Land called William's Range Resurveyed. Patented 27th March 1773

235 1/2 - 9-3 1/2

The Resurvey on John and Sarah, originally called the John & Sarah & contains 200 Acres Resurveyed for John Pather the 29th March 1769. Beginning for the cutlines of the whole at the end of Lefty Doo Piches in the first Line of the Original. Patented 15th March 1773

108 1/2 - 11-1/2

The Resurvey on the Gleanings, originally called the Gleanings & contains 64 Acres Resurveyed for William Lubrett the 14th May 1772. Beginning for the cutlines thereof at the beginning of the Original being a Black Walnut. Patented 1st April 1773

200 - 8

The last part of Park Hall, Surveyed for John Roberts, being part of an ancient Tract of Land called Park Hall of which there appears no Certificate or Patent on Record, tho' said to be surveyed for James Carroll the 26th of December 1727. Patented the 5th March 1773

200 - 8

Resurveyed into Never Done Sol. 14 - 257

166/Jan^y Rent
1772

No Name, Surveyed for Peter Dykes the 24th July 1772. Beginning at the end of Six
Perches on the second Line of a Tract of Land called Addition to Baker's Purchase
Patented 15th March 1773.

10 1/2

Much Grumbling, Surveyed for Peter Dykes the 24th July 1772. Beginning at a bounded
white Oak the beginning of a Tract of Land called Woods Purchase
Patented the 24th July 1772.

58

Small Slopes Surveyed for Joseph Plummer the 18th January 1773. Beginning at a
bounded white Oak and a bounded Red Oak standing on the North Side of Bernets Creek
and near a Tract of Land called the Refurvy on Daniels small Tract
Patented 24th August 1773.

118 1/2

2-10-1/2 Addition to Lots and Gain, Originally called Lots & Gain and contains 1168^{1/2}
Refurvyed for Samuel Chapline the 1st Day of November 1771. Beginning for the best lines thereof
at the end of the South end of a Tract of Land called the Refurvy on part of Spriggs Delight
Patented 18th October 1773.

1076 1/2

2-3-1 The Amendment or Trouble with Contentment composed of the following
Tracts Viz^t Trouble with Contentment contains 1007 Acres & Contentment 126 acres Refurvyed
for Jonathan Hagar & Martin Turner Jun^r the 6th January 1772. Beginning for the best lines
thereof at the beginning of the Original Tract aforesaid called Trouble with Contentment
Patented the 18th June 1773.

58 2-4 Abraham Plummer from Joseph Plummer March 16th 1775

50
49 2 Peter Pedegour from Jonathan Hagar & Martin Turner
39 1/2 2 Jonathan Pedegour from Peter Pedenore & Peter Hagar 1773 July 31st 1773
31 2-9 George Capner from Ditto
21 2-5 Jacob Pedegour from Ditto ditto
178 1/2 7-2 John Pedegour from Ditto ditto

167/1000 Rent
1021

The Resurvey on Jones's Delight, Originally called Jones's Delight & contains 16 1/2 Acres Resurveyed for Evan Shelby the 5th March 1772. Beginning for the corners of the whole at the beginning of the Original — Patented 26th May 1773

819

1-12-72

Wilks and Liberty, Composed of the following Tracts viz. All Nature contains 60 Acres and Adventure contains 50 Acres Resurveyed for Daniel & Samuel Hughes the 12th April 1769. Beginning for the corners of the whole at the end of Thirty Eight perches in the eighth part of a Part of Land called Truckleberry Hall — Patented 11th August 1773

313

12-64

The Resurvey on ^{partly} Spring Garden, Originally called Spring Garden & contains 200 Acres part thereof is Resurveyed for Jacob Stoner the 9th September 1767. Beginning for the corners of the whole at the beginning of the Original — Patented 19th May 1773

90

3-72

Sollyers Lock, Surveyed for Isaac Sollyer the 23rd January 1769 Beginning at the end of the third line of a Part of Land called Hawks Delight — Patented 16th August 1773

326 1/2

13-76

The Addition to the Token of Love, Originally called the Token of Love and contains 39 1/2 Acres — 197 Acres part thereof is Resurveyed for Lawrence D. Neal the 29 July 1771. Beginning for the corners thereof at a bounded Corne. Each being the beginning Tree of the Original Tract of Land called the Token of Love — Patented the 29th October 1773

1681/2
271

10-10-1/2
The Resurvey on Tomolonways Licks, Originally called Condoways Licks and contains 100 Acres Resurveyed for John Smythley the 11th May 1768 Beginning for the Outlines of the whole at a bounded white Oak being the Original Beginning Tree Patented 23^d Aug. 1773

1344

3-12-9/16
Park Head Enlarged Composed of the following Tracts viz Park Head contains 11363 1/2 Acres and Barreny Hill contains 30 Acres Resurveyed for Thomas, & son Jun^r & Landlot Saigues the 27th November 1772. Beginning for the Outlines thereof at the end of the first Line of a Tract of Land called Spanee. Patented 3rd November 1773

524

1-1-
The Second Resurvey on Partnership, Originally called the Resurvey on Partnership and contains 607 1/2 Acres Resurveyed for William Williams the 20th September 1768, Beginning for the Outlines of the whole at a bounded white Oak the beginning Tree of Redonsaid Land called the Resurvey on Partnership. Patented the 3rd August 1773. to Thomas & son Williams & Eliza Owen Williams

100

4-
Joshua's Lott, Surveyed for Joshua Wright the 26th of February 1773. Beginning at the end of the Eighty Eighth Line of a Tract or parcel of Land called Cold Dry Day. Patented 19th July 1773

1116

16-2
Belairs Delight, originally called the Resurvey on the John and Sarah and contains 393 Acres Resurveyed for Richard Ameram the 6th March 1770. Beginning for the Outlines of the present Resurvey at the end of the second Line of a Tract of Land called John Warah. Patented 30th June 1773

169/100 Acres
17

Height Disappointment, Surveyed for Francis Deakins the 15th June 1773. Beginning at the end of the second line of a Tract of Land called the Forest Patented 26 September 1773

5 1/2

Harrys Vineyard Surveyed for Jonathan Rose the 2^d June 1772. Beginning at a bounded Poplar Patented the 10th September 1773

22

Poor Mans Habitation, Surveyed for Jonathan Rose the 24th June 1772. Beginning at a bounded Sugar Tree Patented the 15th September 1773

7323

Kindness Enlarged, composed of the following Tracts Viz. The Refugery on Green Spring contains 575 Acres, Helmore contains 190 Acres, Black Oak Land contains 225 Acres, Addition to Black Oak Land contains 22 Acres, Sluff Gallion contains 50 Acres, Strife contains 50 Acres, By Chance contains 108 Acres, 3054 Acres part of Kindness, Anything contains 84 Acres and Security contains 50 Acres, Refugery for Thomas Johnson Junr and Lancelot Jacques the 27th November 1772. Beginning for the outlines thereof at the end of the fourth line of a Tract of Land called Chances Lost Patented the 12 November 1773.

22

Refugery into the Refugery on Poor Mans Habitation folio 194

170 Acre Rent
61 - 2-5/2

Stoney Hills, surveyed for Walter Beall the 13th April 1772. Beginning at the end of
Line Pecker on the first Line of a Tract of Land called Industry
Patented 21st December 1773

341 1-13-3/4

Trouble Enough, originally called the Refinery on Long Looked for & contains 1038 Acres
245 Acre tract thereof is Resurveyed for Alexander Beall, Son of William, the 6th February 1773.
Beginning for the cutlines thereof at the beginning of the original Tract aforesaid called the
Refinery on long looked for Patented the 10th December 1773

50 - 2

Liberty, surveyed for Samuel Hughes & Francis Deakins the 22nd November 1771
beginning at the end of the 10th Line of a Tract of Land called Haguen Runey
Patented 6th December 1773

25

Commissioned William Deakins for Samuel Hughes, the 19th of March 1773

113 - 1-9

Grays Pen, surveyed for Pierre Baffay 25th February 1769. Beginning at the end
of the 5th Line of a Tract of Land called Gray's Meadows
Patented 17th March 1773 to James Miller

177 - 7-1

Heidleburgh and Workerham, Resurveyed & composed of the following
Tracts by Workerham contains 23 Acres and Heidleburgh contains 50 Acres Resurveyed
for John Houser the 18th September 1766. Beginning for the cutlines of the whole at a
bounded white oak standing about half a mile north from the said Houser House it
being the beginning line of both the original Tracts
Patented the 22nd October 1772

17 1/2 acres
12

6 Clifffords Look out Surveyed for Michael Cliffford the 20th February 1766. Beginning at the end of the eighth course of a tract of Land called the Reluway on Beard Den Patented to Joseph Wood Junr. 12th October 1772.

50

2 Discoverry Surveyed for Lieut. Masters Esq. the 23rd April 1772. Beginning at the end of the third Line of a tract of Land called Stony Hollow. Patented 26 November 1773.

17 1/2

3/4 The Oblique Angled Triangles Surveyed for Lieut. Masters Esq. the 28th April 1772. Beginning at the end of Sixty Six Perches on the second Line of a tract of Land called the Reluway on Indian war. Patented 25 November 1773.

5 1/2

2 1/4 The Parallell Surveyed for Lieut. Masters Esq. the 27th of April 1772. Beginning at the end of the tenth Line of a tract of Land called Arnolds Chauce. Patented 26 November 1773.

10 3/4

5 1/2 Hug me Inug Surveyed for Lieut. Masters Esq. the 2nd May 1772. Beginning at the bounded Point of bounded Green being the beginning Line of a tract of Land called Arnolds Chauce. Patented the 25 November 1773.

12

Refurveyed into Link Together folio 190

171/2 acres North
12

6 Clifford's Look Out Surveyed for Michael Clifford the 20th February 1766. Beginning at the end of the eighth course of a Tract of Land called the Retuway on Beadens. Patented to Joseph Wood Jun^r 12th October 1772.

50

2 Discovery Surveyed for Light Masters Esq^s the 23rd April 1772. Beginning at the end of the third Line of a Tract of Land called Henry Hallow. Patented 26 November 1773.

172

3/4 The Oblique Angled Triangle Surveyed for Light Masters Esq^s the 28th April 1772. Beginning at the end of Thirdy Six Pikes on the second Line of a Tract of Land called the Retuway on Indian Row. Patented 25 November 1773.

5 1/2

2 3/4 The Parallell Surveyed for Light Masters Esq^s the 27th of April 1772. Beginning at the end of the tenth Line of a Tract of Land called Arnolds Chauce. Patented 26 November 1773.

103 1/2

5 1/2 Hug me Smeq Surveyed for Light Masters Esq^s the 2nd May 1772. Beginning at bounded Poplar & bounded Gum, being the beginning Line of a Tract of Land called Arnolds Chauce. Patented the 25 November 1773.

12

Surveyed into Links Together folio 190

172/Row

Row

12 1/2

6 1/4 Strawberry Mead, Surveyed for Litch Masters Esq. the 2^d May 1772. Beginning at the end of the second line of a Tract of land called Strawberry Plains Patented 25th November 1773

8 1/2

3 3/4 God Fathers Gift, Surveyed for Francis Deakins the 23rd November 1771. Beginning at the beginning of a Tract of land called Inverness Patented 2^d July 1773

102 1/4

4 1/4 The Resurvey on Shady Grove, originally called Shady Grove and contains 50 Acres Resurveyed for Edward Brown Esq. the 30th March 1772. Beginning for the corners thereof at the beginning of the original. Patented the 17th December 1773

22 3/4

11 1/2 John's Neglect, Surveyed for Jacob Sharrow the 20th June 1770. Beginning at the beginning of a Tract of land called Misfortune & Rutters Delight being a bounded white oak Patented the 19th November 1773

5 1/4

2 1/2 The Increase, Surveyed for the Litch Masters the 27th April 1772. Beginning at the end of the ninth line of a Tract of land called Content Patented 24th November 1773

173/2
100

Rocky Ridge, surveyed for Christian Shreve the 16th March 1772. Beginning at a bounded Black Oak standing at the foot of the South Mountain and about one perch and a half of a Perch from a corner of part of the Reserve on part of Chestnut Hill
Patented the 1st November 1773

303

12^{1/2} Humberts Reserve, originally called Mistaken Friend and contained 227 Acres part thereof is Reserved for William Humbert the 27th August 1771. Beginning for the outlines thereof at a heap of Stones and a Post at the end of North Peaches in the North Line of a Tract of Land called the Reserve on Mistaken Friend
Patented the 20th December 1773

130

5^{1/2} Horse Range, composed of the following Tracts Viz. Taylors Biglises contains 50 Acres and Taylors Middle contains 24 Acres Reserved for John Miller the 23rd June 1769. Beginning for the outlines of the whole at the end of the fourth house of Smiths Lot
Patented the 25th October 1773

380

15^{1/2} Peace and Plenty, composed of the following Tracts Viz. Rocky Spring contains 70 Acres, Temp's Bottom contains 55 Acres, Beaver Dam contains 100 Acres, 100 Acres part of Ogles Goodwill & Doves bought contains 13^{1/2} Acres Reserved for Frederick Temp's the 13th May 1768. Beginning for the outlines of the whole at a Stone & four bounded white Oaks the beginning of a Tract of Land called Ogles Goodwill
Patented 20th October 1773

291/2

11-8 Woods Design originally called Battleham & contains 250 Acres, Reserved for William Wall the 13th September 1764. Beginning for the outlines of the whole at the end of six Peaches on the South House of a Tract of Land called Friendship
Patented the 1st December 1773

11

William Elden from Frederick Temp Aug^r 18th 1774

173/2 Aers
100

Perch
1/2

Rockey Ridge, Surveyed for Christians Shreve the 16th March 1772. Beginning at a bounded Black Oak standing at the foot of the South Mountain and about one perch and half of a Perch from a corner of part of the Refurvy on part of Chesnut Hill.
Patented the 1st November 1773

308

12 1/2

Humberts Resurvey, originally called Mistaken Friend and contained 227 Aers part thereof is Refurvyed for William Humbert the 27th August 1774. Beginning for the outlines thereof at a heap of Stones and a Post at the end of Henrys Peaches in the north Line of a Tract of Land called the Refurvy on Mistaken Friend
Patented the 20th December 1773

130

5 1/2

Horse Range, composed of the following Tracts viz Taylors Big Lanes contains 50 Aers and Taylors Xettle contains 26 Aers Refurvyed for John Miller the 28th June 1769. Beginning for the outlines of the whole at the end of the fourth house of Smiths Lott
Patented the 25th October 1773

380

15 2/3

Peace and Plenty, composed of the following Tracts viz Rocky Spring contains 70 Aers, Lemps Bottom contains 55 Aers, Beaver Dam contains 100 Aers, 100 Aers part of Ogles Goodwill & Quire bought contains 13 1/2 Aers Refurvyed for Fredericks Lemps the 13th May 1768. Beginning for the outlines of the whole at a Stone & four bounded white Oaks the beginning of a Tract of Land called Ogles Goodwill
Patented 20th October 1773

29 1/2

11 8

Woods Design originally called Battleham & contains 250 Aers, Refurvyed for William Ball the 13th September 1766. Beginning for the outlines of the whole at the end of Six Peaches on the South house of a Tract of Land called Friendship
Patented the 1st December 1773

11

William Alder sent from Fredericks Lemps Augst 13th 1774

17 1/2 Acres Rank
1633 3/4 3..5..1 1/2

True Friendship composed of the following Tracts Viz. Deer Park contains 1088
Acres, The Resurvey on Level Spring contains 89 1/2 Acres & Bush Lodge contains 30 Acres
Resurveyed for Lawrence Cramer the 17th May 1772. Beginning for the outlines thereof
at the end of the Twelfth Line of a Tract of Land called Peace and Plenty
Patented the 30th November 1773

108 4..11

Wiles Ending, composed of the following Tracts viz. 8 Miles Beginning contains 36 Acres
Benny Chase contains 50 Acres Resurveyed for George Wile the 2nd November 1769. Beginning
for the outlines of the whole at four bounded Black Oak trees they being the Beginning
Tree of a Tract of Land called Johnsons Lull - Patented the 3rd December 1773

119 4..9 1/2

The Resurvey on Cheery Chace, originally so called and contained 730 Acres
100 Acres part thereof is Resurveyed for Asaph Bachabach the 23rd November 1769. Beginning
for the outlines of the whole at the end of eight Peches on the Twenty Fifth Line of a
Tract of Land called the Resurvey on Turkey Range - Patented the 3rd December 1773.

8 1/2
10
100

Jacob Sprutzman from Lawrence Cramer 16th Nov. 1774
Ditto from Ditto 9th
Daniel Sprutzman from Ditto 2^o

1757 Additional Rent Roll for the year 1774

163 .. 6. 6 $\frac{1}{2}$ Dear Bought, composed of the following Tracts to wit - 78 Acres part of the
Refuge on Gabriels House cont. 368 Acres, small Addition 50 Acres, Addition to
Gabriels House 19 Acres, surveyed for George Duclap the 2^d March 1773. Beginning
at the bounded Tree of Gabriels House - Patented 15th December 1774

10 --- 5 Great Rock Park, surveyed for Norman and Bruce, Daniel Hugh & James Hughes
the 4th September 1773. Beginning at two bounded Gran. Oaks - Pat. 17th Decem. 1774.

69 5 $\frac{1}{2}$ 1. 7. 10 $\frac{1}{2}$ Jacobs Trouble In deed, composed of the following Tracts viz. Jacobs Trouble
cont. 611 $\frac{1}{2}$ Acres, Addition to Kate Ridge 30 Acres - 16 Acres part of Beall's Lills cont.
60 Acres and 5 $\frac{1}{2}$ Acres part of the Refuge on Peter Rees cont. 320 Acres - Surveyed
for Jacob Matthe the 28th May 1774 - Beginning &c - Patented 21st Decem. 1774

11 $\frac{1}{2}$ --- 5 $\frac{1}{2}$ Tansers Chance surveyed for Edward Tanser the 17th Oct. 1772. Beginning
at a bounded black Oak - Pat. 14 Decem. 1774

576
27 - 1-1 Addition to Friends Good Will Surveyed for David Weaver the 27. April 1769. Beginning at the second corner of the lot at last - Patented 15th Decemb. 1774.

6 - 3 Rich Spot Surveyed for Lawrence C. Meale the 20th June 1775. Beginning at the end of 69th on the 12th line of the Refinery on half Island - Pat. 6th Dec. 1774. 16th Chapline

247 - 9-33 Empty Pocket, Composed of the following Tracts: West of Summit Hill 110th Acres - 19 Acres part of Gump's Addition cont: 50 Acres - 16 Acres part of the Refinery on Saw Springs and 19 Acres part of Buck's Horn Refinery for John Gump the 1st Decemb. 1773. Beginning do - Patented 20th Decemb. 1774.

182 1/2 - 1-11 1/2 Fox Range Surveyed for Martin Beranstrager the 21st June 1774. Beginning at the end of 110th on the 15th line of Summit Ridge - Patented 1st Decemb. 1774.

23 - 11 1/2 Addition to Locust Neck, Surveyed for Edward Lamb the 19th August 1772. Beginning at the end of 38th line of Look About - Patented 9th Decemb. 1774.

177/
943 1-17.9 The Brothers, surveyed for Thomas Drench the 11th May 1774. Beginning at
two bounded White Oaks ----- Patented 19th Novemb. 1774
No. This survey made by a Proclamation to amant.

190 7-7 $\frac{1}{2}$ Split Rock - originally called Chevy Chase & cont. 560 Acres - 40 Acres part thereof
Resurveyed for Thomas Grauis the 31st August 1773. Beginning at a Split Rock
Patented 8th Decem. 1774

50 2-2 Venture surveyed for Benjamin Johnson the 8th Decem. 1772. Beginning at
a bounded Black Walnut ----- Patented 13th Decem. 1774

128 5-1 $\frac{1}{2}$ Near the Spot, surveyed for George Peter Cooperidge the 11th May 1762 Beginning
at a bounded White Oak ----- Patented 25 Novemb. 1774

92 3-9 Tom's Venture, surveyed for George Drench the 10th May 1774. Beginning
at the end of the 6th Line of Lawrence ----- Patented 29 Nov. 1774

178/166 - 6.8 Prospect, surveyed for Lawrence Oriskany the 9th May 1770. Beginning at a bounded white oak. Patented 5th Decem. 1774

172 - 6.11 The Resurvey on part of Beall's Levils originally called Bealls Levils and contained 225 acres - 100 acres Resurveyed for James Burnes the 16th June 1769. Beginning at the Beginning of Port Royal - Patented 28th Nov. 1774 to David Burnes

180 1/2 - 7.2 1/2 Lambs Resurvey, Originally called the Resurvey on Goodwillowship & cont. 139 8. acres - 150 acres part thereof Resurveyed for Anne Lamb the 30th Aug. 1771. Beginning at the end of 32 ft. on the 11th Line of Brown's Plaque - Patented 31 March 1774

50 - 2 - Long Pipe, surveyed for Nicholas Shaver the 21st April 1767. Beginning at the End of the 14th Line of Salt's Addition - Patented 18th April 1774

30 - 1.2 1/2 The Rising Sun, surveyed for George Castle the 1st April 1771. Beginning at a bounded white oak - Patented 14th March 1774

178/166 - 6.8 Prospect, Surveyed for Lawrence Ordeal the 9th May 1770. Beginning at a bounded white Oak. ----- Patented 5th Decem^r 1774

172 - 6.15 The Resurvey on part of Beall's Levils. originally called Bealls Levils and contained 225 acres - 100 acres Resurveyed for James Burnes the 16th June 1769. Beginning at the Beginning of Post Royal - Patented 28th Nov^r 1774 to David Burnes

180 1/2 - 7.2 1/2 Lambs Resurvey originally called the Resurvey on Good Fellowship & Cont. 1398. Acres - 150 Acres part thereof Resurveyed for James Lamb the 30th Aug^r 1771. Beginning at the end of 32 ft on the 11th Lane of Brown's Plaque - Patented 31 March 1774

50 - 2 - Long Strife Surveyed for Nicholas Haver the 21st April 1767. Beginning at the End of the 4th Lane of Welbys Addition ----- Patented 18th April 1774

30 - 1.2 1/2 The Rising Sun, Surveyed for George Laske the 1st April 1771. Beginning at a bounded white Oak ----- Patented 14th March 1774

179/135 - 5.5 The Resurvey on Trouble for Nothing, originally called Trouble for Nothing and cont: 50 Acs, Resurveyed for Matthew Hempstone the 30th August 1773. Beginning at the end of 33rd ft. on the 2^d Course of Bealls Goodwell. Pat^d 26th May 1774

40 - 1.7 1/2 Armer Garden, Surveyed for John Everitt the 20th April 1768. Beginning at a bounded white Gate. Patented 19th October 1774

9 1/2 - 11.4 3/4 Chance Luck, Surveyed for John Lee the 29 September 1769. Beginning at the end of the first Line of Lowest Meck. Patented 31 March 1774

182 - 7.3 1/2 Rich Barrens, Surveyed for George Cooke the 1st March 1773. Beginning at the end of 61st ft. on the 2^d Course of Fanny & Elizabeth. Patented 19th March 1774.

56 - 2.3 Bazels Lott, Surveyed for Rachel Hays the 17th December 1770. Beginning at a bounded Red Gate. Patented 12th July 1774

180/195 --- 19.18 Solomon's Roguery, originally called Cooks Hazard and cont: 27 Acres surveyed for George Cook the 4th June 1772. Beginning at a bounded white Oak - Pat^d 2^d March 1774

16 1/2 --- 8 1/2 Good Will - Surveyed for John Hawkins the 7th July 1768. Beginning at the End of the 3rd Line of Thompsons Hopyard - Patented 23rd February 1774

178 --- 4.9 Good Luck, Surveyed for Thomas Edmondson the 5th October 1771. Beginning at the end of 20th on the 16th Line of the Resurvey on Long Looked for - Pat^d 9th March 1774.

557 --- 1.0.8 The Resurvey on Bucks Resort, originally called Bucks Report & contained 100 Acres surveyed for Samuel Sewelling the 3rd March 1773. Beginning at the end of the 6th Line of the Original - Patented to Sa^d & Robert Johnson 2^d March 1774

31 --- 1.3 Addition to Elth Ridge, Surveyed for Henry Griffith the 12th Decem^r 1772. Beginning at the End of the 1st Line of Elth Ridge - Patented 31st March 1774

125/ 43 1/2 - 1-9

Small Tract, Surveyed for Alexander Contee Hanson the 22nd March 1773. Beginning at the end of 42 ft. on the fourth line of Little Sally - Patented 31st March 1774

43 - 1-9

Addition to Woodward's Lot, Surveyed for Charles Carroll the 14th August 1769. Beginning at a bounded Chestnut Tree - Patented to David Lunell the 15th Oct. 1773

96 1/2 1-18-7

Owen's Resurvey, originally called the Resurvey on Rich Plains and cont. 609 Acre Resurveyed for John Owens the 21st December 1772. Beginning at the Beginning of the Original - Patented 2nd Feb. 1774

15 - 7 1/2

Water Enough, Surveyed for Alexander Contee Hanson the 1st January 1772. Beginning at a bounded White Oak - Patented 10th April 1773

119 5/8 2-7-10 1/2

The Resurvey on Fertile Valley, originally the Fertile Valley & contained 75 Acre resurveyed for Andrew Bowie the 10th June 1771. Beginning at at two bounded White Oak Saplings - Patented 7th August 1774

182/329 - 13.2 Jack in the Green, originally called Long Bottom and contained 44 acres
re-surveyed for Sarah Hobbs the 22^d March 1773. Beginning at the Original Beginning
Patented to Mrs. Hobbs, on Com^d, 15th July 1774.

68 - 2.9 James's Chance, surveyed for Jane Fortee Hanson the 19th December 1773.
Beginning at a bounded White Oak - Patented 26 Jan^y 1774.

109 - 1.4 1/2 Whals Lott, surveyed for Alexander Fortee Hanson the 23rd March 1773. Beg-
at the end of the 1st Line of Joshua Lott - Patented 18 September 1773.

607 1/4 1.4-3 1/2 Quaker's Mistake, originally called Pickall and contained 122 1/2 acres -
185 acres re-surveyed for Christian Teyer the 19th August 1774. Beginning at a
bounded Black Oak - Patented 20 April 1774.

2 - 1 Hainmans Polly, surveyed for George Hainman the 19th May 1770
Beginning at a bounded White Oak - Patented 13 Sep^r 1770.

31 - 1.3 1/2 Youth Leyer from Christian Teyer - 11 March 1775
136 1/2 - 5.5 1/2 Abraham King from Christian Teyer - 4 March 1775
52 1/2 - 2.1 Jacob Keller from Christian Teyer - Ditto

50 - 2 - Millers Quarry. Surveyed for Jacob Miller the 10th October 1770 - Beginning at the end of the 6th Line of Stony Run - Patented 20th April 1774

36 - 1.5 - Nonham Surveyed for Philip Jacob Shaver the 27th August 1770 - Beginning at a bounded white Oak - Patented 20th April 1774

58 1/2 - 2.1 - Amusement, Surveyed for Francis Deakers the 30th August 1773. Beginning at the beginning of Buckfield - Patented 21st January 1774.

36 - 1.5 1/2 - Stone and Timbers Surveyed for Jacob Miller the 19th Feb^y 1771. Beginning at the beginning of Millers Quarry - Patented 20 April 1774

47 - 1.11 - Wards Chance Surveyed for Joseph Ward the 14th April 1755 - Beginning at a bounded white Oak - Patented 20th April 1774 - *Wm. B. Bently*

157th - Lodowick Hewitt from Jacob Miller Sept. 26th 1774

36 - Lodowick Hewitt from Jacob Miller Sept. 26th 1774

12 1/2 179 - 7.2 Lyeby originally called Thomas and James 150 acres part thereof surveyed for Margaret W and the 26th February 1771. Beginning at the end of the 25th Line of Bushstone Delight - Patented to Nehemiah Beall 15th Sep^r 1774

316 - 12.8 The Resurvey on Elders Kindness originally called Elders Lands 258 acres surveyed for Richard Brauner the 12th April 1771. Beginning at the Original Beginning Tree - Patented 8th August 1774

322 1/4 - 12.11 1/2 The Resurvey on Martitancy originally called Martitancy and contains 50 acres surveyed for Adam Neill the 22nd Aug^r 1770. Beginning at the Original Beginning Tree - Patented 21 April 1774

63 1/2 - 2.6 3/4 Hesses Discovery surveyed for Jacob Hesse the 1st August 1769. Beginning at the end of 21st on the 8th Line of Gordons Purchase - Patented 23 June 1774

140 1/2 2 - 16.2 1/4 The Resurvey on Hazard and Locust Thicket composed of the two following Tracts viz. The Resurvey on Locust Thicket cont. 443 acres and Hazard cont. 790 acres surveyed for Nathaniel Nesbit the 6th April 1772. Beginning at - Patented 28 April 1773

125
39 1/2 - 1-7/16 Goshen, Surveyed for George Stewart, Junr the 5th June 1772. Beginning at the end of the 2^d Line of Partnership Patented 25th April 1774

37 1/2 - 15 The Resurvey on Littleworth, originally called Littleworth 25 acres resurveyed for Zachariah White the 14th September 1771. Beginning at the end of the 25th Line of Nathu Gift Patented to George Silver 23rd Jan 1774

380 - 15 2/3 Round About, originally called Theor New Cent. 63 acres resurveyed for Joseph Wood, Junr the 24th Jan 1774 Beginning at the original Beginning Tree Patented 26th April 1774

100 - 11 Woods Chance, Surveyed for Joseph Wood, Junr the 21st Jan 1774. Beginning at a bounded black oak Patented 26th April 1774

35 1/2 - 1-5/16 Elisha's Chance, Surveyed for Elisha Beall the 23rd May 1774. Beginning at a bounded white oak Patented to William Bullinger 23rd Sep. 1774

140 - John Kennedy from Joseph Wood, Junr June 23rd 1774
65 - Francis Perkins from George Silver Novem. 16th 1774.
142 - Jacob Pier from Ditto Ditto

147 - 5-7/16 Andrew Bastian from Joseph Wood, Junr 30th January 1776

35 1/2 - 1-5/16 John Matters from William Bullinger March 16th 1775

186/15 1-10 1/2 Stony Levell, surveyed for John Smith the 11th January 1772. Beginning at
a bounded White Oak ----- Patented 12th Novem^r. 1773

32 1-3 1/2 Saw Mill Seat, surveyed for Daniel Gauer the 3rd June 1773. Beginning at
a bounded Black Oak Sapling ----- Patented 13th June 1774

5 2 1/2 Addition to Whites Levell, surveyed for William Winchester the 16th Jan^y
1774. Beginning at the end of the first Line of Whites Levell ----- Patented 8th July 1774.

186/15 7-5 1/2 Wilks and Liberty, surveyed for Alexander Sontee Hanson the 29th Nov^r.
1771. Beginning at a small Bounded Sugar Tree ----- Patented 8th August 1774.

187/75 - 3 - Decent surveyed for George Scott the 5th June 1772. Beginning at the end of the North Line of Partnership Patented 25th April 1774

113 3/4 - 11-7 Long Range, surveyed for George Scott the 4th June 1772. Beginning at the end of 150 ft on the 3rd End of Halls Roguesy Patented 25th April 1774

92 1/2 - 3-8 1/2 Poplar Hollow, surveyed for Norman and Bruce the 19th April 1771. Beginning at a bounded Sugar Tree Patented 2nd July 1773

187 - 7-6 The Reservoir on this or None, originally called this or None and cont. 50 Acre surveyed for Martin James the 13th April 1768 - Pat. 1st Sept. 1774

200 - 8 - Level Plains, being part of Concocheque Manor, Patented to Thomas Ringold 26th May 1774

138/170 - 6.10 Addition to Levil Plains, being part of Conocochague Manor, sold and patented to Thomas Kinggold the 26th May 1774

131 - 5.3 Salisbury Plains Helpt, composed of the two following Tracts viz. Salisbury Plains 50 acres & 62 acres part of Suddens surveyed for Christopher Eddens the 15th October 1768. Beginning to ----- Patented 23rd June 1774

879 1.15.2 The Resurvey on Indian Purchase, originally called Indian Purchase and cont. 638 acres surveyed for Daniel Cresap the 9th February 1766. Beginning at a bounded Walnut ----- Patented 3rd May 1774

302 1/2 - 12.5 1/2 Ridgelys Good Will originally called Hobbs Purchase 155 acres part thereof surveyed for John Hobbs the 3rd March 1773. Beginning at the beginning of the original ----- Pat. 12th July 1774

676 1/2 1. 7. 7 1/2 Hazard and Never Fears, surveyed for Joshua Hobbs the 4th March 1774. Beginning at four bounded white Oaks ----- Pat. 8th September 1774

139/acre
110/acre
1.5 1/2 Turkey Range Surveyed for Norman Bruce the 12th June 1771. Beginning at four
bounded white Oaks Patented 30th August 1774

88 3.6 1/2 The Resurvey on Richards First Choice, Originally called Richards
Last Choice and cont. 50 acres resurveyed for Leonard White the 27th February 1769
Beginning at the Original Pat. 10th March 1774

50 2 1/2 Tuskaroro Surveyed for Benjamin Marshall the 4th August 1774
Beginning at a bounded Chestnut Patented 19th April 1774

50 2 1/2 Ashbrough Surveyed for Delphman Baker the 13 January 1771. Beginning
at a bounded Black Oak Patented 20 April 1774

17 1/2 8 1/2 Exchange Surveyed for John Haines the 19th June 1769. Beginning at
the end of the 6th Lane of Perrys Retirement Patented 16th March 1774.

190^{1/2} acres
26^{1/2} - 1 - 3/4

Such survey for Charles Dorsey 23 June 1773. Beginning at the end of
12 ft. on the 5th Line of Walnut Ridge Pat. 13 Aug. 1774

1183^{3/4} - 19 - 1/2

Link Together composed of the following Tracts viz. Cliffsides took out 120 acres - 155
acres part of Bear Den and 30.5 acres part of the Resurvey on Good Neighbours
re surveyed for Joseph Wood the 3rd January 1773. Beginning at the beginning of Bear
Den Patented 26th April 1774 to Henry Reed

172 - 6 - 11

The Resurvey on Fairlie, originally called Dealip and contained 50 acres surveyed
for Andrew Boston the 26th Decr. 1756. Beginning at the beginning of the Original
Patented 1st Sep. 1774

1365 2 - 14 - 7/8

Fathers Good Mill, originally called the Resurvey on Content and contained 230
acres surveyed for John Stoner the 13th August 1767. Beginning at the end of the
11th Line of Decret Patented to David Stoner the 1st Sep. 1774

102 - 11 - 1

I don't Care What, surveyed for Richard Davis the 16th April 1767. Beginning
at the end of 12 ft. on the 1st Line of Whiskey Patented 25 Jan. 1774

195/ and Rent
17 1/2 - 6. 10 1/2

Middle Town, composed of the following Tracts Viz: Lovens Brother 100 acres
and Widows Deign 50 Acres - surveyed for Melchor Lighter the 21st Decem^r 1775.
Beginning at a bounded Red Oak - Patented the 11th May 1774. To Henry Lighter,
John Lighter, Henry Lighter, the younger, John Lighter, the younger, and Elizabeth, Legonia,
Dother, and Mary Lighter

213 1/2 - 8. 6 1/2

Snowy Mountain, originally called Boyers Exchange and cont. 92 Acres -
surveyed for John Tom, the 15th March 1776. Beginning at a bounded Chestnut
Patented 31. October 1774

220 - 8. 10

Lowmans Ramble, surveyed for Caleb Lowman the 8th Decem^r 1773. Beginning
at a bounded Hickory - Pat. 27th October 1774

158 - 1. 11 1/2

Addition to Howards Chance, surveyed for Robert Constable the 9th June 1773
Beginning at a bounded White Oak - Pat. 18th October 1774

1101 2. 1. 1/2

The Pleasant Plains of Damascus, surveyed for Mathew Pigman the
20th Decem^r 1773. Beginning at a bounded black Oak - Pat. 13th April 1774

100
667

Richard Brooker from Mathew Pigman 31st October 1774.
William Babey given from Ditto - 31 Oct. 1774.

192/ 226 1/2 - 9 - 1/2

Elders Resurvey - composed of the following parts to wit, 86 acres part of the Resurvey on part of Ogles Good Will, 59 acres part of Elders (Acres) 65 acres part of Ogles Good Will - Resurveyed for Arnold Elders the 30 April 1771. - Pat. 8th Aug. 1774.

309 1/2 - 12 - 4 3/4

Lellar's Resurvey - originally called the Resurvey on Lish Swamp and cont. 363 acres - 236 acres part thereof resurveyed for John Lellar and the 21st Jan'y 1774, beginning at a Spar-oak standing at the end of the 7th Line of the Original - Pat. 26th May 1774.

1822 3 - 12 - 15

The Resurvey on Mill Done, originally called Mill Done, cont. 100 acres resurveyed for Joseph Knapline the 1st February 1764. Beginning at the Original Beginning - Pat. 25th Oct. 1774 to William Good.

150 - 11 - 5

The Resurvey on part of Brooke Grove, originally called the Resurvey on Brooke Grove and cont. 515 acres - 80 acres part thereof resurveyed for Christian Moore the 29th April 1767 - Beginning at the Original Beginning - Pat. 29th Oct. 1774.

193

311 1-12-57

Spring Hill. Composed of the following Tracts, each well 584 acres & Mistaken Friend 116 acres, Referred the 11th December 1769 for James Smith beginning at two bounded White Oaks, standing on the West side of Centaurea Creek. Patented 12th October 1770

251 1-10-72

The Resurvey on Millers Beginning, originally called Millers Beginning & contained 193 acres Referred for James Miller the 26th Decem^r 1769. beginning at the end of the 6th line of a Tract of land called Isaac's Addition. Patented the 17th Nov^r 1770

194

Additional Rent Roll for the Year 1775

86 - 3. 5/2 The Resurvey on Stony Battery, originally called Stony Battery & cont: 12 1/2 Aers
resurveyed for John Males, Son of John the 9th April 1775. Beginning at the original Beginning
Pat: 17th August 1775

10 - 5 Hyppes, Frolick, Surveyed for Thomas Hynes the 9th August 1773. Beginning at a
bounded white Oak - Pat: 23rd August 1773

256 - 10. 3 Paris Resurveyed, originally called Paris & cont: 100. resurveyed for John Males, Son
of John the 20th April 1775. Beginning at the original Beginning - Pat: 18th Aug 1775

39 3/4 - 1. 7/2 Stony Ridge, Surveyed for Jacob Waker the 20th April 1775. Beginning at the end of the
10th line of a tract called the Resurvey on Wards Delight - Pat: 17th Aug 1775

214 - 9. 10 The Resurvey on Footmans Habitation, originally called the Footmans Habitation
and contained 22^{1/2} resurveyed for Jonathan Rose the 19th Novemb: 1773. Beginning at the beginning of
the original tract, being a bounded Sugar tree - Pat: 11th August 1775

193 27 1/2 - 10 1/2 Inclusion Surveyed for Upon Simidone the 15th April 1775. Beginning at the beginning
Tus of Adam Mathys Land Pat. 4th August 1775

10 1/4 - 5 1/2 A Little Ant^h much, Surveyed for Michael Astine the 28th June 1774. Beginning at a
bounded whole oak Pat. 17th August 1775

230 1/2 - 9 1/4 Puzzle Resurveyed, originally called Puzzle and cont. 137 1/4 - resurveyed for Charles
Beatty the 18th October 1774. Beginning at the end of 12th on the 115th Course of the Resurvey on
Mellers Choice Pat. 5th May 1775

110 - 1 1/2 Mellers Discovery, Surveyed for Jacob Mellers the 22nd June 1774. Beginning at the end
of the 1st Line of New Sublands Pat. 1st August 1775

446 - 17 1/2 The Resurvey and Disappointment, originally called Disappointment
& cont. 200⁰⁰ resurveyed for Thomas Crampden on the 26th Decem^r 1774 Beginning at the
end of the 1st Line of John & Molly Pat. 8th Aug. 1775

196/95 1/4 3-10 Tenig's Delight, surveyed for Laurence Neal the 25th April 1775. Beginning at a bounded white Oak. Pat. 2^d December 1775.

20 10 Jacobs Well, surveyed for Jacob Myers the 22^d April 1775. Beginning at the end of the 2^d Line of Cool Springs. Pat. 28th Aug. 1775.

222 8-11 Carracks Advice, originally called the Refinery on Good Neighbourhood & cont: 1830⁰⁰ 130⁰⁰ part thereof, surveyed for Lazarus Rentsburgh the 24th March 1775. Beg. at the beginning of the said Rentsburgh's part of the said ^{land}. Pat. 15th Aug. 1775.

82 3-3/2 Hill or Mifs Lucks all, surveyed for Capt. Thomas Price the 15th March 1775. Beg. at the end of the 33^d line of the Refinery or part of it. Pat. 16th March 1775. Pat. 16th March 1775. Pat. 16th March 1775.

25 1/2 1-1/2 White Oak Bottom, surveyed for Jacob Mannfeldt the 4th June 1775. Beginning at a bounded Walnut Oak. Pat. 2^d December 1775.

196/ 95 1/2 3-10 Tenig's Delight, Surveyed for Laurence Neal the 25th April 1774. Beginning at a bounded white Oak Pat. 2^d December 1774

20 10 Jacobs Well, Surveyed for Jacob Myers the 22^d April 1775 Beginning at the end of the 2^d line of Cool Springs Pat. 28th Aug. 1775

222 8-11 Carnacks Advice, originally called the Refurway on Good Neighbourhood & cont: 1880⁰⁰ 130⁰⁰ part thereof, surveyed for Lazarus Pentenburgh the 24th March 1775. Beg. at the beginning of the said Pentenburgh's part of the land Pat. 15th Aug. 1775

82 3-3/2 Hill or Wife Luchs all, Surveyed for Capt. Thomas Price the 15th March 1775. Beg. at the end of the 33^d line of the Refurway or part of Westcomb Pat. to Wm. Harlock, Beal & Elisha Beal 16th Apr. 1775

25 1-1/2 White Oak Bottom, Surveyed for Jacob Mannfeldt the 4th June 1775. Beginning at a bounded Walnut & a Pine Pat. 2^d December 1775

197/ 222 ... 8-11/2 Carmack's Farewell, originally called the Refugium on Duke's Woods & contained 243^{ac}
was surveyed for John Carmack the 23rd June 1773. Beginning at a bounded white Oak
Pat. 23rd Nov. 1775

15 1/2 ... 7 1/2 Hickory Bottom surveyed for Andrew Poffe the 25th July 1775. Beginning at a bounded
Hickory Sapling Pat. 20th Decem. 1775

50 ... 2 ... Three Springs surveyed for Caspar Matz the 18th March 1775 Beginning at a bounded
white Oak Pat. 21st Decem. 1775

184 1/2 ... 7.5 Shaver's Bad Luck, composed of the following Tracts - Palantine cont: 100^{ac} Woods
Home cont: 118^{ac} Woods Neighbour cont: 12 1/2^{ac} Shaver's Leach cont: 13^{ac} & 11 1/2^{ac} part of Westfield
cont: 150^{ac} surveyed for Henry Shaver the 16th Nov 1774. Beg. at the end of the 1st Line of the
Refugium on George & Margaret Pat. 19th Decem. 1775

124 1/2 ... 4-10 1/2 The Refugium on Stricker's Timber Land, originally called Stricker's Timber Land
& cont: 66 1/2^{ac} surveyed for George Stricker the 27th May 1773. Beginning at the originally Beg-
Pat. the 4th Aug. 1775

198/ 6395 13-15-10 Dalecarlia, originally called Chatham and cont: 5692⁰⁰ resurveyed for John Lidcut
by the 19 July 1774. Patented 21st Sept. 1775

16 8 Myers Good Luck, resurveyed for Jacob Myers the 3rd May 1775. Beginning at the end of 123rd
on the 10th line of a tract called Craig Harbour. Pat. 28th August 1775

18 9 Small Hopes, resurveyed for Nicholas Ray the 10th March 1775. Beginning at a rock
marked N.R. Pat. 19th Oct. 1775

163 6-6 1/2 Second Addition to Easy come by Survey of Ignatius Digges the 27th Oct. 1773.
Beginning at the end of the 12th line of the Highway on Coast Street. Pat. 6th Dec. 1775.

184 1/2 7-4 1/2 The Beginning Resurveyed, originally called the Beginning & cont: 50⁰⁰ resurveyed
for Richard Williams the 13 June 1772. Beginning at a bounded Black Oak. Pat. 7th Dec. 1775

199/9 4 1/2 Melchers Luck Surveyed for Melcher Belchour the 28th May 1775. Beginning at the end of 60th on the 9th line of the Amendment to the Resurvey on Dawson's Part of the Resurvey on Hickman's Meadows Pat. 13th Decemr 1775

137 5 6 1/2 The Honest Mary Surveyed for James Miller the 30th July 1775. Beginning at the end of the 11th line of Greenland Pat. 14th Aug 1775

104 1 2 Addition to Constables Range Surveyed for Robert Constable the 30th of April 1775. Beginning at the end of the 12th line of a Tract of Land called Millson's Inheritance Pat. 14th Decemr 1775

1330 2-13-2 1/2 The Resurvey on part of Middle Plantation, composed of the following Tracts viz. The Resurvey on Poplar Bottom cont: 116^{ac} Leonard's Dolly cont: 135^{ac} 750^{ac} part of Middle Plantation - resurveyed for Jehu & Elijah Beatty the 6th Decemr 1774. Beginning at the end of 24th on the 59th line of White Oak Ground Pat. 6th Sep 1775

218 8 9 Johnsons Discovery originally called the Resurvey on Williams Dyak cont: 165^{ac} resurveyed for Richard Waters the 18th October 1774. Beginning at the end of the 2nd line of the original Pat. 28th August 1775

200/159 - 18-1/2 Wilson's Delany, originally so called & cont: 473, surveyed for William Young the 22^d Decr 1769 - Beginning at the end of 6th on the 3^d Line of P. Thomas - Pat. 29th Aug. 1775

13 1/4 - 6 1/2 Nöcklinger's Good Luck, Surveyed for Jacob Myers the 26th April 1775 Beginning at the end of the 6th Line of white Gravel Spring - Pat. 28th Aug. 1775

11 1/4 - 5 1/2 Bridge Timber Surveyed for Jacob Myers the 1st May 1775. Beginning at a bound white Oak - Pat. 26th Aug. 1775

720 - 1-8-10 The Reservoir on Pipe Tomshock, originally called Pipe Tomshock & cont: 25⁰⁰ surveyed for Samuel Posthumus the 3^d June 1766. Beginning at the original beginning Tree - Pat. to Robert Peter the 1st Sep. 1775

204 1/2 - 8-2 1/2 Warrfelt's Reservoir, composed of the two following Tracts - Wolf's Delight cont: 50 a & Baker's Delight cont: 50⁰⁰ surveyed for Jacob Warrfelt the 9th July 1775 Beginning at a bound white Oak - Pat. to Peter Groat the 11th Sep. 1775

13 1/2 --- 6 1/2

Richard's Disappointment, Surveyed for Richard Owen the 29th October 1774. Beginning at the end of 29 ft. on the 4th Line of Richard Meadow. Pat. 3rd Augst 1775

3 1/2 --- 1-5

Ruth's Gam, Surveyed for Richard Owen the 29th October 1774. Beginning at the end of 10 ft. on the 5th Line of Rich Meadow. Pat. 3rd Augst 1775

17 --- 8 1/2

Betsey's Loss Surveyed for Richard Owen the 29th October 1774. Beginning at the end of 60 ft. on the 3rd Line of Robert's Chase. Pat. 3rd August 1775

5 3/4 --- 3 1/2

Tox Hall Surveyed for Henry Fisher the 8th September 1774. Beginning at the end of the 9th Line of Benjamin's Lott. Pat. 16th November 1775

100 --- 4

Willett's Chance, Surveyed for Minian Willett the 7th December 1773. Beginning at a bound to White Oak. Pat. 8th Novem^r 1776

1-2-1/2 *Molloy's Deslike* composed of the following tracts Viz. 8 *Hayz* and cont. 300⁰⁰
Last Hammer cont. 104⁰⁰ Addition to *Hayz* and cont. 114⁰⁰ 36 part of *Bachelors Forest*
 cont. 810⁰⁰ *Bakers Rich Meadow* cont. 55⁰⁰ of *Josias Red* cont. 19⁰⁰ reserved for *William*
Baker the 20th *Deby* 1775. Beginning at the end of 52^{ft} on the 2^d line of *Bradford's* last
 Pat. 20th November 1775

100 - 4 - *Hemmings Loll*, Surveyed for *John Hemming*, cont. the 7th December 1773. Beginning
 at a bounded *Black Oak* Pat. 8th Nov. 1775

158 - 6 - 4 - *Good Well*, originally called *Plumbers Doubt* & cont. - acres - 114⁰⁰ part thereof escheated by
 reserved for *Christopher Paves* the 19 Jan. 1767. Beginning at the end of the 12^d line of
 said Land Pat. 28th Nov. 1775

4 - 2 - *Water Piece*, Surveyed for *John Meddagh* the 13 Jan. 1767. Beginning at the end of 37^{ft}
 on the 1st line of *England* Pat. 4th Aug. 1775

286 - 11 - 5 1/2 - *Bealls Addition*, originally the *Refurvy* on *Content* and cont. 628⁰⁰ 96 part thereof
 reserved for *William Mordauch Beall* the 14 November 1774. & found to lay in two parts
 Beginning for the 1st part at the end of 50^{ft} on the 18th line of the *Refurvy* on *Mildcot Spring*
 Beginning for the 2^d part at the end of 135^{ft} on the 35th line of *Monays* worth
 Pat. 31st July 1775

203/ 23 1/2

Little did I think it, Surveyed for Capt. Thomas Price the 15th March 1775 - Beginning at the end of 23 1/2th on the 1st Line of Manys Beginning - Pat. to W^m Murch Beall & Elisha Beall the 31st July 1775

51 1/2

I dont care What, Surveyed for William Murch Beall the 15th March 1775 - Beginning at the end of 14 1/2th on the 2^d Line of a Tract of Land called the Peluway on West Woods - Pat. to W^m Murch Beall & Elisha Beall the 31st July 1775

71

Tobacco Hook, Surveyed for William Murch Beall the 15th March 1775 - Beginning at the end of the 60th Line of Gant Gardens - Pat. to William Murch Beall & Elisha Beall 31st July 1775

63 1/2

The Addition, Surveyed for William Murch Beall the 15th March 1775 - Beginning at the end of 76th on the 2^d Line of Hickory Pickett - Pat. to W^m Murch Beall & Elisha Beall the 31st July 1775

10 1/2

Be Content tho' yours Soll be small, Surveyed for William Murch Beall, the 15th March 1775 - Beginning at the end of the 14th Line of Obney Spaw - Pat. to W^m Murch Beall & Elisha Beall 1st August 1775

100 - 4 - Last Shift Surveyed for Charles Beatty the 13th May 1774. Beginning at a bounded white Oak - Pat. 2^d February 1775

123 - 4 - 1/2 Benjamins Kindness Surveyed for Cha. Beatty the 1st August 1774. Beginning at the end of the 19th Line of a tract called the Refinery or Miller's Chance - Pat. 7th July 1775

80 - 3 - 2/4 Thats St. Surveyed for Charles Beatty the 20 June 1774. Beginning at the bounded Axis of pretty Springs - Pat. 2^d Feb. 1775

53 - 2 - 1/2 Liberty, originally called Dorsey's Discovery & cont. 100^{ac} resurveyed for Charles Beatty the 15th Jan^y 1775 - Beginning at the end of the 3rd Line of Rocky Creek - Pat. 1st May 1775

176 - 7 - 1/2 The Resurvey on part of Forrests originally called Forrest & cont. 2078^{ac} & 158^{ac} thereof resurveyed for Elias Harding the 15th Sep. 1774. Beginning at the beginning of the original part - Pat. 1st May 1775

205 / 3 1/2 ... 1 3/4 Little Spot Surveyed for David Maury the 23rd June 1774. Beginning at a bounded white Oak.
Patented 20th April 1775.

271 - 10. 10 1/2 Long Field, composed of the two following Tracts 1st Long Swamp cont: 100^{ac} & Wootton's
Discovery cont: 122^{ac} surveyed for Lucas Ruck the 14th April 1775. Beginning at a bounded
white Oak Pat. 19th April 1775

468 - 18. 9 Victory composed of the following Tracts 1st Caplent cont: 112^{ac} Addition to content cont: 10 3/4^{ac}
& 309^{ac} part of Mistakena Rival cont: 40 1/2^{ac} surveyed for Leonard Smith the 30th April 1773
Beginning at the 11th Line of Poplar Thicket Pat. 29th April 1775

58 - 2. 4 Simms's Addition Surveyed for Thomas Simms the 20th May 1774. Beginning at the
end of the 2nd Line of the Refinery or Spane Pat. 8th June 1775

36 - 1. 5 1/2 Lyness's Desire Surveyed for Thomas Simms the 20th May 1774. Beginning at the
end of the 1st Line of Perry's Dany Pat. 8th June 1775

206/
112

5-8^{1/2} Come by Chance, Surveyed for John Swann the 16 September 1774. Beginning at the beginning Div of Nancy's Pancy Pat. 7 July 1775

17 8^{1/2} Dunevan's Island, Surveyed for John Dunevan the 8 August 1774. Beginning at a bounded line Pat. 22 June 1775

371 11-10^{1/2} The Two Brothers, composed of the two following Tracts Viz: 262⁰⁰ part of the Refugency on Pat Open cont: 878⁰⁰ & 11⁰⁰ part of the Refugency on Wellsons lot cont: 229⁰⁰ Refugency for Mrs Mordaugh Brall the 15th March 1775. & found to lie in two parts - Beg: for the 1st part at the end of the 18th line of Gant's Garden, Beg: for the 2^d part at the end of the 2^d line of the Refugency on Pat Open Patented to W^m Mordaugh Brall & Elisha Brall the 1st August 1775

685 1-7-5 Sarah's Pancy, originally called Dutch Polly & cont: 105⁰⁰ Refugency for William Yates the 5th August 1773 Beginning at three bounded white Oaks Pat. 27 March 1775

192 19-8^{1/2} Mill Seat composed of the following Tracts Viz: Beatrice Carter cont: 50 & 150⁰⁰ part of lost Tomchocks cont: 2290⁰⁰ Refugency for Charles Beatty the 16th May 1770 Beginning at the end of the 14th line of Jacobs Portiere Pat. 25 April 1775

207/225-9- Rising Sun, Surveyed for Patrick Lape the 4th October 1771. Beginning at the end of the 2^d line of Rejection
Pat. 24th April 1775 to Thomas French

2725-5-9- Addition to Rays Adventure, originally called Rays Adventure & cont. 50th February
for John Ray the 12th January 1762. Beginning at a bounded Black Oak & Oak
Pat. 30th May 1775

14-7- Rich. Meadows, Surveyed for Michael Brumgardner the 3rd March 1769. Beginning at a
bounded White Oak
Pat. 21st March 1775

157-6-3/4- Ramsburgh's Lott, originally called Poplar Picket & cont. 14th 17th Surveyed
for George Ramsburgh the 23rd March 1774. Beginning at the beginning Poles of the white
Pole called Poplar Picket
Pat. 3rd July 1775

176-7-7- Addition to the Four Springs Surveyed for Joseph Hasplene the 10th April 1752.
Beginning at the end of the 5th line of 4 Springs - Pat. 30th March 1775 to Peter Renck

208/36 1-5 1/2
Stick to it Surveyed for Jonathan Tucker the 11th December 1773. Beginning at a
bounded Black Oak Pat. 15 June 1775

30 1-2 1/2
Discovery Surveyed for Alexander Forbes Taner the 20 March 1774. Beginning at the
end of 75 ft on the 249th Line of the Addition to Brooks Discovery Pat. 8 June 1775

16 8
Rodricks Surveyed for Mr. Edmondson the 17 May 1774. Beginning at the end of the
3rd Line of a Tract of Land called Edmondson's Place Pat. 2 Jan 1775

27 1-1
Close Works Surveyed for Daniel Coles the 28 March 1769. Beginning at the beginning
Dive of Daniel's Den Pat. to John Aitchard Coles the 12 April 1775

18 1-11 1/2
Comeby France Surveyed for Norman Bruce the 27 April 1771. Beginning at
the bound line of Grapesy's farm Pat. 3 July 1775

209/151

6-7/2 Landstool, surveyed for Capt. Thomas Price the 3rd November 1774. Beginning at a bounded white oak
Pat. to Secretary the 1st July 1775

98 1/2

3-6 1/2 Delany, surveyed for Thomas Edmondson the 17th March 1773. Beginning at a bounded black oak after
Pat. 2nd January 1775

2

1 Small Lott, surveyed for Thomas Beatty the 24th Aug. 1774. beginning at the bounded Piece of Pasture
Pat. to Geo. Beatty 3rd Feb. 1775

411

16-5 1/2 Paltisons Resurvey, composed of the following Tracts viz. Marners cont. 13^{ac} and Sheddings Disappointment cont. 70^{ac} surveyed for James Paltison the 5th March 1772. Beginning at a bounded white oak
Pat. 10th April 1775

252 1/2

10-1 1/2 The Resurvey on Oxford, composed of the following Tracts - Oxford cont. 511^{ac} - 39^{ac} part of the Resurvey on Learning cont. 395^{ac} - 100^{ac} part of Christies Golly cont. 200^{ac} - 10 1/2^{ac} part of the Resurvey on Learning Addition to Learning part of the Resurvey on Learning cont. 46 7/8^{ac} & 53^{ac} part of Pichall cont. 172 1/2^{ac} - Resurveyed for Peter Beaver the 24th Nov. 1774. Beginning at the original beginning of Oxford
Pat. 5th June 1775

210/156 - 18.3 Georges Venture, Surveyed for George French the 30th March 1774. Beginning at the end of the first Line of Limestone Rocks
Plat. 21. April 1775

384 - 15.5 Durham, Surveyed for Thomas French the 24th March 1774. Beginning at two bounded black Oaks
Plat. 21. April 1775

200 - 8 - The Resurvey on Kitchen Garden, originally called Litcher Garden & cont: 25th Resurveyed for William Blair the 6th November 1767. Beginning at a bounded Parked white Oak
Plat. the 19th Sept. 1775

3 3/4 - 2 Winters Pasture, Surveyed for Jacob Myers the 1st May 1775. Beginning at the end of 72 ft. on the 4th Line of Watchetons Hall,
Plat. 28. August 1775

86 - 3. 5/2 Concord, Surveyed for Jacob Myers the 5th May 1775. Beginning at the end of the sixth Line of Park Hall
Plat. 28. August 1775

252/ 10 1-77 1/2 Williams's Choice, surveyed for Misha Williams the 24th March 1774. Beginning at the end of 52 ft. on the 7th Line of the Refuery on Dry Spring Pat. 7th Decem. 1775

73 2-11 1/2 Advice, surveyed for Alexander Adams for Scall, the 8th February 1775. Beginning at a bounded white Oak Pat. 25th November 1775

16 8 The addition to Greenland, surveyed for Alexander Adams for Scall, the 29th Sep. 1774. Beginning at the end of 56 ft. on the 38th Line of Greenland - Pat. 24th Nov. 1775.

320 12-10 1/2 The Finish of Trouble Enough, originally called Trouble Enough & contained 693^o - 314^o part thereof, surveyed for Joseph Maguire the 3rd May 1774. Beginning at the end of 3 ft. on the 20th Line of Grubby Rickett Pat. 7th Sep. 1775.

18 9 Long Meadow, surveyed for Jacob Warrfield the 2nd September 1775. Beginning at the end of the 3rd Line of Hopewell Pat. 21st Decem. 1775

283/ 25 1-1 Birth Day, Surveyed for Alexander Edmondson Beall, the 5 November 1775. Beginning at the end of 89 ft. on the 10th Line of Easy Purchase Pat. 25 Novemb. 1775

177 8 8 1/2 Fogles Lash Out, Surveyed for Andrew Pope the 2nd July 1775. Beginning at the end of 27 ft. on the 27th Line of the Reference or Measur. Line Pat. 4 Dec. 1775

101 4 1/2 Addition to Pleasant Hill Surveyed for Henry Inceby the 3rd March 1772. Beg. at a bounded White Oak Pat. 21 Decemb. 1775

188 19 6 1/2 Buser's Adventure, originally called the Reference or Content and cont. 628^o 179^o part thereof surveyed for Samuel Buser the 3rd Feb. 1769. Beginning at the fifth Line of the Reference or Content Pat. 16 May Sept. & Paullar Tobbs the 26 Jan. 1775

216 1-10 1/2 Old Times, Surveyed for Francis Deakers the 27th May 1774. Beginning at a bounded white Oak Pat. 16 Decemb. the 4th Feb. 1775

214/19 - 9 1/2 Shavers Consideration surveyed for Christian Shaver the 8th March 1774. Beg. at the end of the 5th line of Crofts right Pat. 26th April 1775

212 - 9 - 8 1/2 St. Thomas surveyed for Lawrence Neal the 28th May 1773. Beginning at the end of the 7th line of the Refuery on Rombling Pat. 22nd April 1775

801 1-12 - 4 1/2 The Grove originally called the Refuery on Charles Spence cont. 930^{ac} - 100^{ac} of surveyed for Charles Wood the 20th April 1772. Beginning at the end of the 1st line of the Original - Pat. 23rd March 1775

50 1/2 - 2 - Angels Rest surveyed for Charles Angel the 11th December 1773. Beginning at the end of left on the second line of Molly's Delight - Pat. 24th May 1775

30 - 1 - 2 1/2 Adams's Haque surveyed for Adam Achart the 15th October 1774. Beginning at a bounded white Oak Pat. 24th May 1775

215/20 - 1-10 Davys Invention Surveyed for Charles Beatty the 1st August 1774. Beginning at the end of
9th on the 7th Course of the Highway on Millers Choice - Pat. 2^d July 1775

528 1-1-2 Rags Purchase, being part of the Manor of Annocheque, in Frederick County, Surveyed the
9th November 1767. Beginning at the beginning of Limestone Hill - Pat. 3rd May 1775

294 - 11-10 Shillers Delight, originally called Mecker North cont. 50^{ac} surveyed for George
Lustard the 26th October 1774. Beginning at the beginning of the original tract
Pat. 9th March 1775

900 1-16 Craufurds Lodge, composed of the following tracts viz. Goose Ponds cont. 100^{ac} Bear Den cont.
200^{ac} Addition to Goose Ponds cont. 133^{ac} - 230^{ac} part of Cool Spring Level. Surveyed for David
Craufurd the 1st Aug. 1774. Beginning at a bounded white Oak - Pat. 15th Feb. 1775

106 - 1-3 Walnut Bottom, Surveyed for Isaac Hilby the 9th May 1775. Beginning at a bounded
white Oak & Red Oak - Pat. 14th May 1775

216/19 --- 9/2 Long Hope, Surveyed for Robert Wood the 15 July 1772. Beginning at the end of 18th on the 2nd line of a tract called Richards' Hunting Grounds - Pat. 18th May 1775

34 --- 1-1/2 The Service Glade, Surveyed for John Roberts the 15th June 1774. Beginning at the end of 20th on the 10th line of the Resurvey on Hawkins' Choice - Pat. to Edward Hodgkiss the 16th March 1775

8 --- 1 Fauney Town Races Surveyed for John Roberts the 14 June 1774. Beginning at the beginning of Weils' Forest - Pat. to Edward Hodgkiss the 25th March 1775

2 1/2 --- 1 Wood have thought it, Surveyed for John Roberts the 15 June 1774. Beginning at the end of 14th on the 6th line of the Resurvey on Hawkins' Choice, Pat. to Edw. Hodgkiss 16th March 1775

11 --- 2 Look at Last, Surveyed for John Roberts the 14 June 1774. Beginning at the end of 14th on the 8th line of the Resurvey on Hawkins' Choice - Pat. to Edward Hodgkiss 16th March 1775

217/ 20 - 10 England's Polly Surveyed for John Roberts the 15 June 1774. Beginning at the beginning of the Refuway or Ridgeways Farm - Pat. 16 March 1775

309 - 12 1/2 Never done, composed of the following Tracts Viz. Goodluck cont: 25 3/4^{ac} Last part of Park Hall cont: 200^{ac} and adventure cont: 35 1/2^{ac} Surveyed for John Roberts the 15 June 1774. Beginning at the end of the 3^d line of the New Lots - Pat. 16 March 1775

11 1/2 - 7 1/2 I forgot the Name, Surveyed for John Roberts the 16 June 1774. Beginning at the beginning of a Tract called Swings Prolick - Pat. 16 March 1775

10 3/4 - 5 1/2 Part of Gods Gift, Surveyed for John Roberts the 16 June 1774. Beginning at the end of 6 ft. on the south Line of Dells Rehe ment - Pat. 16 March 1775

30 - 3 1/2 The Mistake Rectified, originally called the Ray cont: 92^{ac} Surveyed for Thomas Beatty the 23 August 1774. Beginning at the end of the 15th line of a Tract called Middle Plantation - Pat. 8 February 1775

218/ 21-10 1/2 Leave None, Surveyed for Thomas Beatty the 23rd August 1774. Beginning at the end of
52 ft. on the first line of the survey
Pat. 2^d February 1775

91-3-8 Lucketts Neglect Surveyed for Charles Beatty the 9th June 1774. Beg. at two bounded stones
Pat. 2^d February 1775

60 1/2-2-5 1/2 Nicholds Delight, Surveyed for John Nicholds the 12th November 1774. Beginning
at a bounded white Oak Pat. to Charles Beatty 27th April 1775

559 1-2-1 1/2 Le's Guano, composed of Hills & Dale cont: 130^{ac} & 1/2^{ac} Park cont: 113^{ac} Surveyed for
Charles Beatty the 27th May 1774. Beginning at the end of 55 ft. on the 13th side of his bon
Pat. 28th April 1775

455-13-2 1/2 Doull's Park, composed of Doull's Dolly cont: 166^{ac} & 1/2^{ac} Lewis's or at of his cont: 290^{ac}
Resurveyed for Doct. James Doull the 3rd December 1774. Beginning at a bounded white Oak.
Pat. 9th May 1775

- 219
577 The Resurvey on Joshua's Lot resurveyed for Joshua Wright the 6th of June 1775.
Patented 2nd of October 1782.
- 32 1/2 The Token of Love Surveyed for Casper Mantz the 6th of February 1777 Patented to Peter Mantz
the 12th of October 1782.
- 30 Addition to Adventure Surveyed for Francis Deakin April 17th 1777.
Patented December 5th 1782
- 189 Stevenson's Resurvey, resurveyed for Charles Stevenson the 18th of May 1772.
Patented 9th of October 1782.
- 5A Addition to Good Luck Surveyed for Jonathan Lays the 21st of June 1774.
Patented 12th of October 1782.
- 4 1/2 Hard Labour Surveyed for Joseph Wells November 17th 1774.
Patented 9th of October 1782.
- 33 1/2 Three of your Wife at Home Surveyed for Beale Ovinge November 15th 1773.
Patented the 18th of Oct 1782.
- 12 1/2 Second Thought Surveyed for Beale Ovinge the 16th of November 1773.
Patented 9th of October 1782.
- 100 Lees Venture Surveyed for William Lee April 15th 1775 Patented 17th of Oct 1782.
- 10 Improvement Surveyed for Michael Clapham the 29th of September 1766.
Patented to Abby Studden the 29th of October 1782.
- 177 Martin Spring Surveyed for Jacob Newman and Nicholas Dowell (also Nicholas
Paul May 21st 1777. Patented the 29th of October 1782.
- 25 Newman's Choice Surveyed November 6th 1775 for Jacob Newman
Patented October 29th 1782.
- 80 Good Timber Surveyed for Peter Middle the 28th of August 1775.
Patented 17th of December 1782.
- 24 Green Brier Surveyed for Henry Geaniger the 17th of October 1774.
Patented 17th of December 1782.
- 17A Samuel's Mistake Surveyed for Charles Beatty June 13th 1775
Patented to Maj. Abraham Hall the 12th of December 1782.
- 25 John's Delight Surveyed for Charles Beatty the 19th of June 1775.
Patented to Maj. Abraham Hall the 17th of December 1782.

- 220 Acres
56 Long Street Surveyed for George French the 14th of February 1776.
Patented to Edward Levy of Salem the 3rd of October 1782.
- 94 1/2 Mantz's Beginning Surveyed for Casper Mantz the 13th of March 1776.
Patented to Peter Mantz the 12th of October 1782.
- 102 Mount Calvert Surveyed for John and William Mathew August 9th 1774.
Patented 31st of December 1782.
- 146 Wolf Den Spring Surveyed for Anthony Polivy April 20th 1775.
Patented December 31st 1782.
- 50 The Dung Hill Surveyed for William Lodge August 21st 1775 Patented 12th of October 1782.
- 25 The Meal Chopper Surveyed for Henry Fair February 27th 1776 Patented October 12th 1782.
- 11 Green Brier Surveyed for Henry Fair December 6th 1775 Patented 4th of October 1782.
- 20 The Garden Surveyed for Henry Davidson the 10th of March 1769.
Patented to Benjamin Muddock 3rd of December 1782.
- 503 Lemmon's Vineyard Surveyed for Richard Lemmon the 20th of December 1776.
Patented 21st of October 1782.
- 127 1/2 Venus Resurveyed for William Cummins the 21st of March 1767.
Patented 9th of January 1783 to Thomas Maynard.
- 50 Fogalea song's Good Luck Surveyed for George Fagleson July 21st 1771.
Patented 13th of May 1783.
- 55 Fagleson's Whitts Surveyed for George Fagleson October 15th 1774.
Patented 15th of May 1783.
- 2A The Resurvey on Park of Bishop's Island resurveyed for John Fammell the 21st of
August 1775 Patented 17th of June 1783.
- 200 Collins's Discovery Resurveyed for Isaac Collier the 6th of March 1776.
Patented 2nd of May 1783.
- 17 Little Meadow Surveyed for Jacob Braxton April 8th 1779.
Patented to George Winters 17th of August 1783.
- 169 1/2 Fish's Deer Park Surveyed for Mendaca Gish September 5th 1772.
Patented August 11th 1783.

- 221 A
 85 1/2 *Mines Beauty* Resurveyed for Jacob Mice June 2nd 1775.
 Patented 10th of May 1783.
61. *Sapling Hill* surveyed for William Albraugh May 21st 1777.
 Patented 1st of May 1783.
150. *Red Oak Hill* Surveyed for William Albraugh May 21st 1777.
 Patented 5th of May 1783.
1480. *Mary Makes One* a Resurvey on the following lands viz^t Part of The Resurvey on Choice
 Improved, part of Oak Green, Hickory level and Lost and Found made for Joseph Beale
 (son of Newton) January 11th 1777. Patented 3rd of May 1783.
910. *Maynard's Right* resurveyed for Thomas Maynard the 7th of April 1768.
 Patented 3rd of May 1783.
122. *Fancy* Resurvey for Charles Beatty May 17th 1777. Patented 10th of May 1783.
100. *Addition to Mary Hall* surveyed for Sabastian Whitehill 2nd of December 1769.
 Patented 2nd of January 1783.
- 11th A. *Middle Land* surveyed for Henry Deatman the 10th of March 1771.
 Patented 12th of March 1783.
302. *The Resurvey on part of the Resurvey on Bachelor's delight*, part of Pleasant
 Hills or part of Norman made for Martin Whisner August 22nd 1775.
 Patented January 10th 1783.
9. *Level Bottom* surveyed for John Frammell August 12th 1775.
 Patented 16th of June 1783.
- 193 1/2. *Rock Hall* Resurveyed for John Frammell August 23rd 1775. 1st
 Patented 10th of June 1783.
- 1090 1/2. *Such continued* a resurvey on part of Addition to Good Luck or Abednego's Division
 made for Jacob Smith November 2nd 1776. Patented 22nd April 1783.
- 65 1/4. *The Irish Dam* surveyed for Casper Rice May 1st 1776.
 Patented 10th of June 1783.
35. *The Ferry* surveyed for Casper Rice 6th of June 1775.
 Patented 10th of June 1783.
127. *Valentine's Gift* surveyed for Henry Meryon April 15th 1777.
 Patented to Philip Meryon 1st of June 1783.

- 222) a.
 12. *The surveye for John Frammell* August 12th 1775. Patented 17th of June 1783.
- 27 1/2. *James's Safe Guard* surveyed for Norman Bruce 3rd May 1775.
 Patented March 1st 1775.
- 808 1/2. *Ohio* resurveyed for Samuel Oving's the 22nd of March 1776.
 Patented January 17th 1783.
- 102 1/2. *Adam's Master* surveyed for Frederick Under the 18th of October 1782.
 Patented 22nd of November 1783.
1037. *Hazel Bottom* a resurvey and the stone built cont^g 732 acres made for Daniel Gove the 2nd of September
 1778. Patented 8th of November 1783.
524. *The First Neglect and The Second Neglect* surveys for Thomas Beatty the 28th of February
 1777. Patented the 13th of November 1783.
594. *Adams Bone's* a Resurvey of Adams Bone's cont^g 51 acres made for Abraham Fawcett the 1st of
 May 1775. Patented 13th of October 1783.
91. *Walnut Bottom* a resurvey on 75 acres part of Hall's Choice a resurveyed made for Andrew
 Buzzard the 21st of December 1782. Patented 13th of November 1783.
192. *Seven Springs* a resurvey of Seven Springs cont^g 1706 acres made for James Crook the 15th of May 1777
 Patented 11th of December 1783.
- 84 1/2. *Charles's Foundout* surveyed for Peter Guise the 18th of September 1777.
 Patented to Henry Baker the 19th of December 1783.
19. *McKey's Delight* an exact resurvey on all Key's Delight containing 217 acres made for Thomas
 Beatty the 19th of February 1783. Patented 29th of September 1783.
61. *Eye of Peace* surveyed for Thomas Beatty the 25th of February 1783.
 Patented 29th of September 1783.
18. *The Live Branch* surveyed for Thomas Beatty the 28th of February 1783.
 Patented 29th of September 1783.
- 12 1/2. *Long Hope* surveyed for Thomas Beatty the 1st of March 1783.
 Patented 29th of September 1783.
75. *Box Hill* surveyed for Henry Knops the 2nd of August 1775. Patented 30th of December 1783.
50. *Oving's Chance* surveyed for Michael Oving's the 22nd of March 1777.
 Patented the 30th of December 1783.
93. *Stoney Hill* surveyed for George Valentini's 2nd of August 1775.
 Patented 30th of December 1783.

223
 65 3/4. Hold Fast of what you have got a survey on 887 acres made for Aquila Dwall the 5th of May 1772. Patented 5th of December 1783.

27 1/4. Mayer Resurvey a survey on 220 acres part of Mayer's Pleasur made for foot Mayer the 1st of May 1775. Patented 10th of November 1783.

16 1/2. Nothing Venture Nothing Lost Surveyed for Charles Greenbury Griffith the 10th of April 1767. Patented 3rd of September 1783.

20. The Garden Surveyed for Harry Davidson the 10th of March 1769. Patented to Benjamin Muddock the 5th of December 1782.

11. Come by Chance Surveyed for John Roberts the 14th of June 1774. Patented to Wm Roberts the 1st of September 1783.

62 1/2. Fair Prospect Surveyed for Charles Harvey the 11th of April 1772. Patented 6th of April 1784.

19 1/4. The Addition to Coler's Lot Surveyed for Peter Mayby the 3rd of August 1782. Patented 16th of January 1784.

12 1/4. Frankford an Escheat a survey on Willoughby made for Uncle Mene and Charles Anglo the 12th of September 1767. Patented to Charles Anglo the 25th of March 1784.

13. Addition to Daniel's Den Surveyed for Isaac Casort the 17th of February 1761. Patented to Geo Casort, John, Jacob, Daniel, Jack Christiana, Sophia, Mary and Cover the 17th of January 1784.

110 1/2. Shoap's New Addition a Resurvey on Fry's Addition 50^{ac} made for Martin Shoap the 1st of March 1776. Patented 12th of May 1784.

2 1/4. Ferry Landing Surveyed for Joseph Beall the 1st of March 1783. Patented to Benedict Storer 2nd of June 1784.

60. The Crooked Round Surveyed for Col. Joseph Wood the 28th of May 1783. Patented 19th of May 1784.

15. The Resurvey on Hilby Spring an Escheat Resurvey on Hilby Spring made for Jacob May the 23rd of June 1766. Patented to George Hoony the 1st of June 1784.

5 3/4. The Resurvey on Three Springs, a survey on Three Springs made for Jacob May the 28th of June 1776. Patented to George Hoony the 7th of June 1784.

568. Banker's Amendment a survey on 539^{ac} part of Ohio made for Jacob Banker the 28th of Oct 1777. Patented 25th of March 1784.

15. Tidling Hill Surveyed for Conrad Manger the 21st of September 1775. Patented 27th of May 1784.

224
 67 1/4. Boyton's Vocation a survey on 600^{ac} part of the Second Amendment made for Richard Brown the 25th of March 1785. Patented 9th of April 1784.

20. Addition to Honey Range Surveyed for Matthew Latham the 28th of August 1775. Patented 27th of June 1784.

6 1/4. Chance Surveyed for Adam Henry the 7th of June 1770. Patented 10th of May 1784.

115 1/4. The Resurvey on part of Dorsey's Search a survey on 50 1/2^{ac} part of Dorsey's Search made for George Birkhead the 14th of January 1783. Patented 19th of March 1784.

928 1/2. Peace and Plenty a survey on the following Lands viz 666^{ac} part of Maynard's (named Little Rock 24^{ac}) and the Resurvey on part of Dorsey's Search 115 1/4^{ac} made for George Birkhead the 14th of January 1783. Patented 19th of March 1784.

10. McFerson's Range Surveyed for Gandal McFerson the 15th of May 1783. Patented the 8th of March 1784.

10. Shoemaker's Lot Surveyed for John Lambund the 15th of May 1783. Patented the 18th of May 1783.

17 1/2. Hot Wednesday Surveyed for Benedict Pops the 5th of February 1783. Patented to Michael Braungardner the 23rd of March 1784.

2 1/2. Michael's Chance Surveyed for Michael Howell the 13th of November 1775. Patented to 23rd of March 1784.

3. Disputed Island Surveyed for Thomas Aubrey the 23rd of September 1783. Patented to Thomas Moland the 20th of April 1784.

9. Pretty Islands Surveyed for Thomas Aubrey the 24th of September 1779. Patented to Thomas Moland the 20th of April 1784.

206. Long Snake a Resurvey on Long Meadows containing 51^{ac} made for Charles Wells the 28th of Dec 1770. Patented 20th of April 1784.

135. Bite The Bite a survey on Road's Delight 100^{ac} made for Joseph White the 20th of June 1770. Patented 9th of August 1784.

8 1/2. Come by Chance Surveyed for James Wall the 14th of February 1783. Patented 22nd of July 1784.

333 1/4. More Land a survey on 272^{ac} of Wopson's Chance (containing 20^{ac} of Apple Orchard 11 1/4^{ac}) made for Edward Thompson the 1st of May 1783. Patented 28th of June 1784.

63 1/4. Victory Surveyed for Peter Manks the 30th of August 1777. Patented 10th of December 1784.

47 1/4. Long Looked for Surveyed for Peter Manks the 30th of August 1777. Patented 10th of December 1784.

225
19. The Acquisition Surveyed for Elizabeth Whick the 20th January 1773. Patented 15th Dec^r 1781.

170 Good Spring a Resurvey on 170^{ac} part of Shear Spring made for Leonard Whitmer the 7th August 1775. Patented 15th December 1781.

308 The Resurvey on part of The Resurvey on Stony Level a Resurvey on 13^{ac} part of the Resurvey on Stony Level made for Hanna & Johnson the 27th May 1776. Patented 13th December 1781.

31 1/4 Goodin's Lane Surveyed for Nicholas Powell (Alias Nicholas Paul and Jacob Hanna the 3rd May 1777. Patented 11th September 1781.

153 1/4 Independency Surveyed for Jacob Hanna and Nicholas Paul the 2nd May 1777. Patented 11th September 1781.

27 1/2 James Safe Guard Surveyed for Edmund Bruce the 3rd of May 1775. Patented 1st March 1781.

307 Montzylvania Surveyed for Peter Montz the 13th September 1777. Patented 11th February 1785.

20 1/4 The Fourth Attempt Surveyed for Richard Brown the 3rd September 1783. Patented to Elias Major the 20th January 1785.

6 1/4 Let Justice Take Place Surveyed for Jacob Myers the 9th August 1775. Patented to Michael Helmer 11th January 1785.

9 1/4 Martin's Delight Surveyed for Adam Mahel the 10th March 1783. Patented 30th Dec^r 1781.

15 1/2 The Square Surveyed for Benedict Swaps the 10th of February 1783. Patented to Michael Bauwgardner the 20th January 1785.

9 Addition to London Surveyed for Lawrence Farnwell the 14th February 1783. Patented 5th November 1781.

113 1/4 Verreton a Resurvey on Rigely & Area made for Benjamin Eastburn the 17th Sept^r 1771. Patented 15th December 1781.

102 1/4 The Resurvey on All Most Night a Resurvey on Allmost Night cont^d 30^{ac} made for Jacob Kiff the 1st April 1772. Patented to Galee Reedy the 1st November 1781.

755 The Resurvey on part of Frenchman's Purchase a Resurvey on 637^{ac} part of Frenchman's Purchase made for Nathaniel Balthion the 1st September 1775. Patented 10th May 1785.

388 1/4 Ramsey's Rest a Resurvey on Dear Bought 10^{ac} and 61^{ac} part of Beaverdam Level made for Charles Beatty the 20th March 1771. Patented 6th May 1785.

227 The Resurvey on Green Land a Resurvey on Green Land cont^d 37^{ac} made for Thomas Plummer the 15th March 1766. Patented the 4th April 1785.

308 Montz's Fatigue a Resurvey on Edensburg cont^d 91^{ac} made for George Binkhous the 22nd April 1781. Patented 3rd June 1785.

226
251 1/4 Mush Wantry a Resurvey on the Resurvey on the George and Margaret cont^d 28^{ac} made for Henry Frink the 11th October 1783. Patented to Amelley Keny the 2nd June 1785.

18 1/2 Williams Toms Resurveyed a Resurvey on 133^{ac} part of Mistaken Toms made for William Toms the 9th August 1772. Patented 2nd of May 1785.

53 Good Friday Surveyed for William Cornack the 14th April 1775. Patented 25th June 1785.

15 1/4 Comeby Chance Surveyed for William Cornack the 14th of April 1775. Patented 19th of May 1785.

4 1/4 Stoner's Mistake Surveyed for William Cornack the 15th of April 1775. Patented 25th of April 1785.

15 1/2 The Mill Wright's Design Surveyed for Christian Sutor the 9th Decem^r 1773. Patented 25th of April 1785.

6 1/2 Philips Delight Surveyed for William Goodman the 24th Decem^r 1777. Patented 28th June 1785.

2 1/4 Make Hay When the Sun Shines Surveyed for William Goodman the 11th September 1775. Patented 20th June 1785.

14 Slippe Surveyed for John Lawrence the 17th March 1774. Patented 27th June 1785.

15 1/2 Little or Nothing Surveyed for Archibald Arne and Brooke Beall the 22nd July 1771. Patented 10th June 1785.

51 The Grape Field a Resurvey on part of Mill Lot and Ballinger's Endeavour made for Ball's Fronts the 29th September 1781. Patented 27th June 1785.

61 Candle Surveyed for George Mathews the 27th August 1782. Patented to Nathan Callison the 10th May 1785.

64 Ground Oak Hill Surveyed for Jacob Banker the 29th June 1784. Patented 29th June 1785.

143 The Resurvey on John's Lot a Resurvey on John's Lot cont^d 50^{ac} made for Jacob Banker the 28th July 1767. Patented 29th June 1785.

28 1/2 The Addition to the Resurvey on John's Lot Surveyed for Jacob Banker the 27th March 1776. Patented 29th June 1785.

11 Jacobs Neglect Surveyed for Hugh Reynolds the 3rd September 1784. Patented 15th August 1785.

21 Addition to Henry's Choice Surveyed for Hugh Reynolds the 2nd of September 1781. Patented 15th August 1785.

2 1/4 Addition to The Grove Surveyed for Upton Shoreditch the 9th of June 1773. Patented 12th August 1785.

- 227 1/2 The Apple Orchard Surveyed for innod Fuller the 24th November 1784.
Patented 10th August 1785.
- 10 1/2 Majors Enclosure Surveyed for Eliaz Major the 12th October 1784.
Patented 27th August 1785.
- 50 Knave's Good Will Surveyed for Peter Concler the 16th October 1779.
Patented 29th July 1785.
- 217 Addition to part of The Resurvey on Benjamin's Good Luck a Resurvey on part
of the Resurvey on Benjamin's Good Luck made for Abraham Benjamin Dore and Henry
Whinnis the 1st March 1774. Patented 17th August 1785.
- 209 Mount Philip a Resurvey on 24 Acres part of Castle Henry made for
Doctor Philip Thomas the 15th December 1784. Patented 15th August 1785.
- 19 1/2 The School Master's Assistant Surveyed for Frederick Stephens the 16th August 1775.
Patented to Frederick Stephens of the above Frederick Deceased 3rd January 1785.
- 627 Prospect Hills a Resurvey on Appleton Resurvey containing 288 Acres made for Rich^d
Smith the 30th November 1775. Patented 10th of October 1785.
- 10 Jacobs Study Surveyed for Thomas Beatty the 28th of May 1785.
Patented to Jacob Chamber the 2nd of February 1786.
- 14 1/2 Staley's Desire Surveyed for Thomas Beatty the 17th of May 1785.
Patented to Joseph Staley 2nd February 1786.
- 15 Little did I think it Surveyed for Thomas Beatty the 25th of May 1785.
Patented to Henry Staley 2nd of February 1786.
- 532 The Finishing Stroke a Resurvey on first and second locks 511 1/2 acres made
for Thomas Beatty the 20th of May 1785. Patented 2nd of February 1786.
- 30 Hill Side Surveyed for Adam Markley the 10th of September 1785.
Patented 9th of March 1786.
- 8 1/2 Next to the Skin Surveyed for Peter Monty the 1st June 1785.
Patented to Rudolph Scofe the 3rd January 1786.
- 9 1/4 Long Island Surveyed for Thomas Auley the 27th of September 1779.
Patented 31st January 1786.
- 8 Bowlses Compass Surveyed for Peter Monty the 1st June 1785.
Patented 30th of January 1786. to Rudolph Scofe
- 217 Biney Meadow a Resurvey on Pleasant Valley containing 50 acres made
for Philip Keene the 21st June 1774. Patented 1st of October 1785.

- 228 1/2 115 The Resurvey on Escape a Resurvey on 9 acres called Escape made for Daniel Delosier the
13th of October 1784. Patented 3rd of December 1785.
- 217 1/4 The Resurvey on Steeple Mountain a Resurvey on 94 acres called Steeple Mountain made
for Christian Christoph the 1st January 1774. Patented 3rd of December 1785.
- 210 The Beginning of Lease a Resurvey on 150 acres part of George and Margaret 20 acres part
of Margaret Smith and Benjamin's choice 10 1/2 acres and Hope Fryal 34 acres made for Fred^d
Mister the 10th of April 1785. Patented 11th January 1786.
- 21 1/4 Nichols Chance Surveyed for John Nichols the 1st September 1775.
Patented 5th of October 1785.
- 155 1/4 The Resurvey on Sherdines Range a Resurvey on 108 acres called Sherdines Range made
for Thomas Furbush the 14th of November 1782. Patented 28th November 1785.
- 148 Trouble Enough a Resurvey on the following Lands viz. 100 acres part of the Resurvey on Charles
Choice and 20 acres part of Good Range made for Henry Baker the 25th of August 1785.
Patented 24th of October 1785.
- 36 Baker's Delight Surveyed for Henry Baker the 26th of October 1784.
Patented 17th of October 1785.
- 60 Foxes Hall Surveyed for John Conner the 22nd of April 1784.
Patented 20th of September 1785.
- 183 The Resurvey on Part of the Resurvey on Dary a Resurvey on 125 acres called The Resurvey
on Dary made for Henry Mearns the 5th June 1770. Patented 5th January 1786.
- 18 Jacobs Fancy Surveyed for Jacob Fulten the 1st December 1782.
Patented 31st December 1785.
- 21 1/4 Betty's Gain Surveyed for Walter Beth the 30th of September 1775.
Patented 1st October 1785.
- 85 This or Nothing Surveyed for Joseph Murray the 17th June 1785.
Patented 5th January 1786.
- 176 Dublin's Mistake a Resurvey on 580 acres part of the Resurvey on Leach Neck made for
Thomas Dublin the 1st of April 1785. Patented 1st of April 1786.
- 1208 Nathaniel's Undertaking a Resurvey on the following Lands viz. Dennis 227 1/2
acres Maynard's Right 90 acres and Patrick's 60 acres made for Thomas Maynard the 6th
of May 1785. Patented 6th December 1785.
- 43 1/2 Acorn Hill Surveyed for Christian Bowers the 1st of October 1784.
Patented 7th of September 1785.
- 124 Poplar Hollow Surveyed for Rachel Hinton the 2nd of April 1770.
Patented 2nd January 1786.

- 229/16
14. Elizabeth Surveyed for Norman Bruce the 10th of May 1777.
Patented 20th of March 1780.
157. The Clifts Surveyed for Andrew Bruce the 15th September 1775.
Patented 20th of March 1780.
- 58 1/2 Contention Surveyed for Benjamin Clary the 13th of December 1774.
Patented to Benjamin Clary his son the 5th of September 1785.
- 30 1/2 Bowers Juggler Surveyed for Christian Bowers the 14th of October 1784.
Patented 19th of May 1786.
- 87 1/4 Angel's Last Shift a Resurvey on Hook's Land made for Charles Byrd the 9th of May 1777.
Patented 24th of May 1786.
57. Mistake Resurveyed for Peter & B the 6th June 1770 the original called Mistake
Patented to Peter and John the 19th of May 1786.
27. Koff's Mill Surveyed for Peter Koff the 6th June 1784.
Patented 24th of May 1786.
30. Wolf Den Surveyed for William Bruce corrected certificate thereon dated
21st of October 1784.
Patented 1st June 1786.
269. Misner's Content a Resurvey on Fern Ingleway Coon's good will Misner's Addition
part of Brookes Delight and part of Brookes Good Resurveyed made for Peter Misner
the 7th of September 1785.
Patented 11th of May 1786.
30. Headches Chance Surveyed for Charles Headches the 18th of May 1774.
Patented 10th of May 1786.
- 31 1/4 Small Profit Surveyed for Jacob Huff the 26th July 1783.
Patented 11th of May 1786.
- 57 1/2 Carmacks Look out Surveyed for John Carmack the 30th of March 1775.
Patented to George Winter 11th of May 1786.
110. Woods Town Land a Resurvey on the following Lands viz part of Spring
Plain Lot N. 52 made for Joseph Wood the 20th July 1785.
Patented the 12th of May 1786.
108. Spring Field a Resurvey on Gch. Hensley and part of Spring Garden made for
Thomas Duce the 28th June 1785.
Patented 13th of May 1786.
6. Locust Thicket Surveyed for Bigger Head the 23rd June 1785.
Patented 18th of May 1786.
- 12 1/2 Taken in Time Surveyed for Thomas Beally the 7th of October 1784.
Patented the 10th of May 1786.
196. Sam Looser's Hill a Resurvey on the following Lands viz. part of The
Resurvey on Oak Open part of The Two Brothers part of Gaurds Garden part of Allmers
Chocci be Content the Year Lot be small made for William Murdock Beall
the 26th of August 1785.
Patented the 10th of May 1786.

- 230/16
4. Slippe Surveyed for Philip Barnes the 1st of April 1775.
Patented 26th of May 1786.
29. Honey Spring Surveyed for Michael Roff the 30th of March 1781.
Patented to Randall Roff the 30th of May 1786.
- 10 1/4. Old Mans Good Luck Surveyed for Peter Langworth the 30th of October 1770.
Patented to Solomon Langworth the 10th of May 1786.
230. That's it Resurveyed a Resurvey on That's it made for Charles Beally the 29th of November
1776.
Patented the 24th of May 1786.
- 22 1/2. Makes The Meadow Bigger Surveyed for James Cole 11th of August 1785.
Patented 20th of July 1786.
101. Rany Habitation a Resurvey on part of Brookes Good Resurveyed made for Thomas Carr the
27th of October 1785.
Patented 1st August 1786.
230. All-together a Resurvey on the following Lands viz. Slaley's Good Luck and His former,
resurveyed for Malches Slaley the 20th of April 1785.
Patented 20th July 1786.
45. Omission Surveyed for Col. Thomas Ducey the 13th of January 1783.
Patented 2nd of July 1787.
77. New-found Land a Resurvey on Addition to Ducey's Delight made for Col. Thomas Ducey the 11th
of May 1785.
Patented 2nd of July 1787.
113. Necessity Surveyed for Col. Thomas Ducey the 14th of January 1783.
Patented 2nd of July 1787.
31. The Neglect Surveyed for Col. Thomas Ducey the 21st of December 1782.
Patented 2nd of July 1787.
- 8 1/2. The Mistake Surveyed for Col. Thomas Ducey the 14th of January 1783.
Patented 2nd of July 1787.
156. The Resurvey on Sallow Rock a Resurvey on Sallow Rock made for Thomas Wells the 27th of
January 1783.
Patented the 10th of December 1786.
38. Painter's Range Surveyed for Daniel Painter the 13th March 1774.
Patented 1st of February 1787.
60. Mount Vesuvius Surveyed for Peter Hoopman the 2nd of August 1774.
Patented to Thomas Johnson Junior Esq. the 7th of December 1787.
10. The Mill Seat Surveyed for Christopher Roff the 11th of September 1773.
Patented 11th of October 1786.
27. Lambs Plague Surveyed for Pearce Lamb January 12th 1775.
Patented 11th of December 1786.
4. Addition to Corn Mill Surveyed for Christian Bowers the 14th of October 1784.
Patented 2nd of December 1786.

231. ^{Here}
 23 A. All Disputes Ended a Resurvey on the following Lands viz. part of Jacobs Trouble Ended part of Peters Delight & part of Arnolds Delight made for John Matthews 22nd December 1785. Patented 2nd of March 1787.
1. Boylers Discovery Surveyed for Joseph Boyler June 2nd 1770. Patented 25th October 1786.
19. Monococy Surveyed for Joseph Willson the 1st of May 1775. Patented to Philip Carter 1st of November 1786.
1127. Boiston a Resurvey on part of a tract of Land called Marys Lane made for Mary Willson & John Willson Executors & Depts of Thomas Willson July 28th 1775. Patented to Thos Willson the 9th of October 1786.
216. Johns Contrivance a resurvey on part of the Resurvey on Bunk hearts Folly made for John Clay April the 6th 1785. Patented 30th of October 1786.
100. Links Content a Resurvey on part of Dulawys Lot made for Adam Link the 11th October 1785. Patented the 6th of December 1786.
2117. The Resurvey on Hickory Thicket a resurvey on Hickory Thicket made for Thomas Johnson Junior Esquire the 12th of November 1781. Patented the 5th of December 1786.
76. Cherry Tree Point Surveyed for Peter Mannly the 12th of June 1786. Patented 12th of May 1787.
139. Peace All Round a Resurvey on the following Lands viz. part of Arnolds Delight, part of Jacobs Trouble Ended and part of Peters Delight made for Peter Shoen the 20th of December 1785. Patented 20th September 1786.
5. Plains Second Attempt Surveyed for David Plain June the 10th 1785. Patented the 15th of December 1786.
5. No arrow Slip a resurvey on part of Benjamins Good Luck made for Isaac Amoccker May the 7th 1777. Patented the 15th of March 1787.
327. Difficulty a resurvey on the following Land viz. Bins Ridge, Good Range & Hill side made for Adam March the 10th of September 1782. Patented 29th January 1787.
213. The Resurvey on Park of Dear Bought a resurvey on Dear Bought made for Adam Dear the 15th June 1785. Patented the 3rd of January 1787.
91. Lot N^o 23 (part of Monococy Manor Surveyed June 1st 1782. Patented to Otto Holland Williams 3rd of April 1787.
88. Lot N^o 31 (part of Monococy Manor Surveyed June 1st 1782. Patented to Otto Holland Williams 3rd of April 1787.
124. Elishas Profit a Resurvey on Nicks ellips Lucks Hall made for Elisha Beards August 20th 1785. Patented the 18th of April 1787.

232. ^{Here}
 65. Summer Hill Surveyed for Adam Hains the 28th of February 1774. Patented to Lodwick Harbough the 2nd of March 1787.
988. Met Time a resurvey on part of Middle Plantation made for Thomas Beatty June 21st 1786. Patented the 3rd of March 1787.
184. Swoopes Luck a Resurvey on Swoopes Luck made for Benedict Swoope the 10th of February 1783. Patented the 15th of January 1787.
413. Whips Second Resurvey a Resurvey on Whips Resurvey made for Martin Whip the 14th of Dec. 1771. Patented the 18th of April 1787.
- 3 A. Good Friday Surveyed for William Duvall the 12th of April 1787. Patented 21st February 1787.
99. Lot N^o 30 part of Monococy Manor Surveyed June 1st 1782. Patented to Otto Holland Williams 3rd of April 1787.
115. Lot N^o 32 part of Monococy Manor Surveyed June 1st 1782. Patented to Otto Holland Williams 3rd of April 1787.
152. Lot N^o 21 part of Monococy Manor Surveyed June 1st 1782. Patented to Otto Holland Williams 3rd of April 1787.
95. Lot N^o 12 (part of Monococy Manor Surveyed June 1st 1782. Patented to Otto Holland Williams 3rd of April 1787.
60. Fords Hall Surveyed for Henry Harbough January the 20th 1775. Patented 11th of April 1787.
97. Ours Land Surveyed for Elisha Beatt. May 21st 1775. Patented the 18th of April 1786.
331. Amended a Resurvey on the following Land viz. The Resurvey on Leavel Thicket made for Ulrich Miller the 4th of July 1774. Pat. the 19th of April 1787.
1547. The Resurvey on Part of Fiddling Hill a resurvey on part of Fiddling Hill made for David Reff August 2nd 1775. Patented to Richard Kinder son April 7th 1787.
30. Clayland a Resurvey on Black oak Thicket made for Thomas Clayland the 28th of October 1776. Patented the 1st of May 1787. to Philip Clayland
603. Town Tract a Resurvey on part of the Third Addition to the Resurvey on Fountain Lower made for Thomas Beatty June 30th 1786. Patented the 10th of May 1787.
55. Beatts Delay Surveyed for Elisha Beatt October the 23rd 1775. Patented the 18th of April 1787.
9. The Stone Quarry Surveyed for Thomas Beatty & John Cager the 15th of September 1786. Patented the 10th of May 1787.
209. Cagers Farm a Resurvey on part of True Friendship made for Lawrence Cager October 28th 1785. Patented the 10th of May 1787.
257. Make Hast a Resurvey on True Friendship made for Thomas Beatty the 10th of September 1786. Patented 10th of May 1787.

- 48. The Resurvey on Olive Branch a Resurvey on the Olive branch made for Thomas Beatty February 10th 1786. Patented the 11th of May 1787.
- 170 Lot N^o 117 Part of Monocoy Manor surveyed 1st June 1782. Patented to John Hottel & William 13th June 1787.
- 152 Lot N^o 25 Part of Monocoy Manor Surveyed June 1st 1782. Patented to John Harvie Esq the 12th of June 1787.
- 85 Lot N^o 69 Part of Monocoy Manor Surveyed 1st June 1782. Patented to John Harvie April 11th 1787.
- 117 Lot N^o 115 & 116 Part of Monocoy Manor Surveyed 1st June 1782. Patented to John Harvie Esquire 12th of June 1787.
- 209 Lot N^o 35 Part of Monocoy Manor Surveyed 1st June 1782. Patented to The Reverend Joseph Hartgony and John Harvie Esq. the 11th of April 1787.
- 16 Honey Point Surveyed John White Neck December 28th 1785. Patented the 10th of May 1787.
- 67 1/2 The Frolic Surveyed for Henry Leatherman March 16th 1771. Patented to Conrad Hawkins 11th of May 1787.
- 3. Gombare's First Trial Surveyed for Jacob Gombare the 24th August 1786. Patented 14th March 1787.
- 36 Second Chance Surveyed for Michael Smith November 27th 1786. Patented 31st July 1787.
- 107 1/2 John's Delight Surveyed for John Guise the 21st September 1772. Patented the 10th of April 1787.
- 25 Intended Mill Seat Surveyed for Thomas Beatty Esq. 27th December 1786. Patented the 16th of January 1787.
- 28 Lot N^o 79 Part of Monocoy Manor Surveyed June 1st 1782. Patented the 16th of March 1787 to Capt. W^m Campbell
- 138 Morning's Purchase a Resurvey on part of Arnold's Delight made for Peter Manning November the 15th 1786. Patented 16th of August 1787.
- 351 The Resurvey on Many Tracts a Resurvey on the following Lands viz. part of the Resurvey on Howard's Range, part of Middle Way, Howard's Neck, part of the Resurvey on Leil Bottom, part of Dier's wood the Cove, The Addition to the Cove and Plains field Allments made for W^m Harvie the 26th September 1786. Patented the 17th of August 1787.
- 182 Lot N^o 2 Part of Monocoy Manor Surveyed June 1st 1782. Patented the 16th of March 1787 to Capt. William Campbell
- 115 Part of Addition to Clark's Discovery resurveyed for William Diggs the 9th of October 1786. Patented the 13th of August 1787.
- 192 Part of Addition to Clark's Discovery resurveyed for Dudley and Ann Diggs the 29th of October 1786. Patented the 13th of August 1787.

- 48 1/2 The Resurvey on Chance resurveyed for George Plummed 21st of December 1786. Patented the 5th of November 1787.
- 50 Bunge's Lot Surveyed for James Bunge the 27th July 1749. Patented to Sarah Bright the 14th of September 1787.
- 16 Kemp's Content Surveyed for Christian Kemp July 21st 1784. Patented the 11th of September 1787.
- 3 1/2 Sink Hole Surveyed for Peter Kemp May the 18th 1785. Patented 22nd of December 1787.
- 65 Adam's Mill Surveyed for Adam Koughson 12th of January 1786. Patented the 6th of December 1787.
- 15 Dear Bought Surveyed for Lodowick Simp March 10th 1772. Patented 11th of September 1787.
- 182 New Bremen a Resurvey on the following Lands viz. Gunter's Garden Tobacco Hook and I donk Care What made for John Frederick Simp the 28th of April 1786. Patented the 12th of December 1787.
- 93 N^o 85 in Monocoy Manor Surveyed 1st June 1782. Patented the 4th of December 1787 to Joseph Wood.
- 43 Garden Surveyed for Kammind Bruce June 12th 1775. Patented the 5th of December 1787.
- 185 The Resurvey on Part of Roderick's Rumble by Quaker's Field and Lost Bottle resurveyed for Philip Roderick the 20th June 1786. Patented 6th November 1787.
- 50 Shockey's Mistake Surveyed for Jacob Hoover June 20th 1770. Patented 3rd of December 1787.
- 117 Shepherd's Delight, Resurveyed for Benjamin Ogles the 21st of May 1787. Patented 29th May 1787.
- 3 Addition to Quaker's Mistake Surveyed for Adam Koughson the 17th May 1784. Patented 5th of December 1787.
- 380 Conclusion a Resurvey on the following Lands viz. part of Chance, part of Charles's Choice, Sylvia and part of John Brindley's made for Charles Washlett the 25th August 1786. Patented 24th of December 1787.
- 67 1/2 Long Ridge Surveyed for Joshua Gial May 20th 1783. Patented 1st December 1787.
- 774 The Amendment a Resurvey on the following Lands viz. part of The Resurvey on Bartolow's Delight, Betty's Field and Betty's Addition made for John Golsom & Mary his wife & Lodowick Kemp and Barbary his wife 21st April 1787. Patented 10th September 1787.
- 109 Cross's Content Resurveyed for Henry Cross the 23rd of June 1786. Patented 17th October 1787.
- 15 Long Run Surveyed for Bigger Head June 31st 1785. Patented 12th December 1787 to John Cover.
- 20 Staphazard Surveyed for William Ballinger the 26th of March 1787. Patented to Laurence Bright Jun. 21st November 1787.

235
 98. The Recovery on Part of Taura and Partnership a Recovery on the following lands viz part of Taura and part of Partnership a recovery on the following lands viz part of Taura and Partnership made for John Lovel the 20th June 1786. Patented 20th November 1787.

30 1/2 Taylors Neglect Surveyed for John Lammack March 29th 1775. Patented 22nd of November 1787 to Peter Lewis.

10 1/2 Tobacco Bed Surveyed for William Foe April 23rd 1771. Patented 20th of November 1787.

8. Addition to Daniels small Tract Surveyed for William Battinger the 5th October 1787. Patented to W^m Mabel July 15th 1788.

20 1/2 Single Delight a Recovery on the following Lands viz part of The Recovery on Kendall and Addition to Honey Ridge made for Matthew Larkins May 17th 1786. Patented 15th January 1788.

18 1/2 Shavers Rest a recovery on Shavers Bad Luck made for Henry Shaver 27th Nov 1786. Patented 15th January 1788.

25. Frych Agam Surveyed for Thomas Johnson and William Duvall the 9th July 1787. Patented 17th January 1788.

2 1/2 5. Addition to Mays Fall a recovery on Mays Fall made for Thomas Johnson & W^m Duvall the 30th of May 1787. Patented 23rd of January 1788.

22 1/2 3. The Recovery on Part of Duvalls Forest, Recoveryed for William Duvall the 27th September 1786. Patented 13th January 1788.

106. Dogh and Lys Recoveryed for John Waller the 16th November 1786. Patented 16th January 1788.

30 1/2 1. Buckleberry Hills. Recoveryed for Robert Boyer the 31st May 1787. Patented 19th March 1788.

21 1/2 2. Establishment a Recovery on the following Lands viz Mount Pleasant and James Park made for Christian Harding a claimer the 11th November 1786. Patented 19th March 1788.

25 1/2 1. Lidgels Rest Recoveryed the 2nd June Recoveryed for Westall Ridgely and North Ridgely the 3rd December 1787. Patented to Jacob Ridgely & Sarah Ridgely 19 May 1788.

12 1/2 2. Mount Pleasant Surveyed for Joseph Mather August 25th 1785. Patented 3rd June 1788.

105. Lot N: 10 (part of Monrocy Manor) Surveyed the 1st June 1782. Patented 23rd of April 1788 to Moses & Rawlings.

136. Seek and ye shall find Surveyed for Mary Beraft and Daniel James the 21st July 1786. Patented 11th of April 1788.

2 1/2 2. Expensive Surveyed for Thomas Beatty Esq. the 7th of September 1787. Patented 11th of May 1788.

21. Civility Surveyed for Thomas Beatty Esquire the 7th of September 1787. Patented 12th of April 1788.

28 Dec 10. Howdens Desire Surveyed for Thomas Beatty Esquire 7th of September 1787. Patented 12th of April 1788.

10 White Hall Surveyed for Thomas Beatty Esquire the 7th of September 1787. Patented 12th of April 1788.

143 The Recovery on Nazareth Recoveryed for Daniel Latheman the 23rd October 1786. Patented 23rd of May 1788.

53 1/2 Alexander Surveyed for Vinian Beall the 26th February 1788. Patented 5th of April 1788.

18. Attraction a Recovery on the Eve of Peace made for Thomas Beatty Esquire 30th March 1787. Patented 11th of April 1788.

286. Tilghmans Wander Recoveryed for James Stanning the 9th January 1775. Patented 21st of April 1788.

173 M^r Daniels Chance Recoveryed for James & Daniel the 20th of April 1786. Patented 3rd of May 1788.

10 1/2 2. Conclusion Recoveryed for Thomas Beatty Esquire 29th March 1787. Patented 10th of April 1788.

887 The Six Brothers a Recovery on the following Lands viz Benjamin Goodrichs Anything and Geneticks Lot made for William Biggs the 26th November 1786. Patented 17th May 1788.

878 Dispute Continued Recoveryed for Daniel James and Mary Beraft the 12th of May 1784. Patented 5th of August 1788.

112 Addition to Mollys Fancy surveyed for Ch^r M^r Hensley the 23rd June 1784. Patented to Henry M^r Hensley for the use with the last will of Daniel M^r Hensley December 9th 1789.

27 1/2 1. Allbaughs Chance surveyed for David Allbaugh and Joseph Baker 15th November 1788. Patented to David Allbaugh 5th October 1789.

96. Potatoe Ridge a recovery on pt of The Recovery on Galloway and part of The Recovery on M^r Daniels Chances made for Richard M^r Donald 3rd June 1787. Patented the 10th of Oct 1789.

5 1/2 The Triangle surveyed for Solomon Miller the 18th March 1788. Patented to Joshua Howard 10th November 1789.

28 The Fifteenth of March surveyed for Henry Ridgely 15th March 1774. Patented to Michael Hensley 3rd Nov 1789.

53 1/2 1. Howards Recovery a recovery on pt of Brothers Generals S^rs Bond to find Out made for Solomon Miller the 27th November 1786. Patented to Joshua Howard 6th Novem 1789.

102. Hooks Conclusion a recovery on the following lands viz part of Hooks Neglect recovered by a hard struggle pt of Helankin Coltons and Hooks Hill, made for James Hook 24th March 1788. Patented the 8th November 1789.

200 The Recovery on Middle Dam made for James Ryan the 1st Oct 1788. Patented 2nd November 1789.

24 Spots Siqued surveyed for Peter Manly the 24th November 1788. Patented the 5th of October 1789 to James Hook.

- 19 James's Lot surveyed for James and wife the 2^d of April 1787 Patented the 21st November 1789
- 185 Warfield's Good Luck a survey on the survey on Spring Garden made for Davidge Warfield the 20th of Oct 1788 Patented the 25th November 1789
- 104 The Forked Oak a survey on part of a Dean Meadow made for John Miller the 11th October 1774 Patented the 18th November 1789
- 394 Daniels diligence a survey on part of Wells's Invention surveyed, and part of Thrashers Chained made for James Hook the 23^d September 1785 Patented the 3^d November 1789
- 191 Lot A. 3 of Monocacy Manor surveyed 1st June 1782 Patented to Doctor James M. Henry the 21st Dec 1789
- 2¹/₄ Green Bottom surveyed for Nicholas Smith 20th October 1783 Patented 30th November 1789
- 10 Lot A. 39 of Monocacy Manor, certificate dated 1st June 1782 Patented to Lord Dorsey 7th August 1790
- 25 Winers Beginning surveyed for Danhard Wimer the 13th September 1777 Patented to George Peter Wimer the 27th May 1790
- 18 Polly's Fancy surveyed for Michael Under the 24th July 1771 Patented the 13th May 1790
- 10 Under's Addition surveyed for Michael Under the 1st August 1770 Patented the 13th May 1790
- 4 Pellingens Lot surveyed for William Ballanger the 7th November 1787 Patented 3rd June 1790 to Daniel Pellingens
- 4¹/₂ Water Lot surveyed for William Ballanger 7th of November 1787 Patented to Daniel Pellingens 2nd June 1790
- 25 Falconers Adventure surveyed for Gilbert Falconer the 10th of October 1787 Patented to Nathan Hammond & March 1790
- 25 Carmacks Trouble surveyed for Joseph Wood the 3rd November 1787 Patented the 3rd March 1790 to Dean Carmack
- 8 Fast Bird fast find surveyed for George Muddock the 18th July 1786 Patented 3rd March 1790
- 1 Ogles Fairy surveyed for Alexander Ogle the 20th March 1787 Patented the 18th March 1790
- 101 The survey on four Tracts, composed of the following lands viz. The survey on Bards Delight Wishes Chained, The survey on Honey better and Honey Springs made for Jacob Waters the 13th August 1788 Patented the 18th March 1790

- 103 The survey on Timber Land made for Joseph Gombay the 31st August 1785 Patented the 21st May 1790
- 58 Fanni Swamp surveyed for George Summers the 27th May 1785 Patented the 18th March 1790
- 50¹/₈ High Top Spring surveyed for Henry Snowd the 20th of November 1780 original part of the survey on Williams Neglect Patented 22nd June 1790
- 10¹/₂ Rivers first Chance surveyed for Daniel Driver the 22nd July 1784 Patented the 11th May 1790
- 8 Hard Gambling surveyed for Peter Kemp the 3rd June 1770 Patented the 22nd June 1790
- 9 Martins Neighbour surveyed for John Orr the 21st June 1787 Patented the 20th June 1790
- 9¹/₄ Eglers Contentment surveyed for William Roberts Junior Sep. 12th 1785 Patented to George Eglers 27th April 1790
- 94 Lot A. 22 of Monocacy Manor, certificate dated 1st June 1782 Patented to Jacob Singer the 18th March 1790
- 17¹/₂ Pices Lot surveyed for Philip Pices the 2nd May 1788 Patented the 5th January 1790
- 212 Architude a survey on part of The survey on Justice Delight made for Allen Fargus the 17th October 1785 Patented the 3rd February 1790
- 102¹/₂ The survey on Lewmans Range, made for John Leman the 10th of October 1787 Patented the 20th of April 1790
- 10 Peters Chance surveyed for Peter Beard the 10th of April 1789 Patented the 17th February 1790
- 42 Beards Liek surveyed for Peter Beard the 10th April 1789 Patented 16th February 1790
- 10 Dock's Chained surveyed for John Lock 17th April 1787 Patented 29th January 1790
- 28 Hookerly's Purchased surveyed for John Hookerly the 15th January 1787 Patented the 16th February 1790
- 31¹/₂ Addition to Smiths Chance surveyed for Philip Smith 10th of April 1789 Patented the 15th of February 1790
- 80 Discovery surveyed for Thomas Coway the 23rd March 1775 Patented to Mr. Isaac Matthews 15th of April 1790
- 3¹/₄ Beauty Spot surveyed for Alexander Ogle the 25th March 1787 Patented the 18th March 1790
- 253 The survey on pt. of Partnerships made for Jacob Holtz Junior 29th April 1789 Patented the 5th May 1790

What you Please surveyed for George Steel the 27th May 1786. Patented to George Zimmerman the 18th March 1790

501. Campbells Camp a survey on the following lands viz. Lot A. 7th pt. of Dulany & Lot B part of Spring Garden Lot 2nd of Ellenscoy Manor, Lot C. 10. and Lot D. 7th of same Manor made for Wm. Campbell the 12th of October 1789. Patented the 28th June 1790

1730 The Survey on Hawkins's Merry Prep a day made for Alexander Thomas Hawkins the 16th of April 1787. Patented the 12th May 1790

31. The Crooked Slope surveyed for Peter Mantz the 15th December 1788. Patented 29th January 1790 to Peter Albaugh

507. The late a survey on the following lands viz. part of The Survey on Cold Friday, The Isle of Aaron and part of the survey on Gallaway made for Richard Lawrence the 20th of April 1780. Patented the 2nd March 1790

652. The Survey on Luchett's Merry Midnight made for Luchett the 10th of April 1780. Patented the 12th May 1790

317. Federal a survey on the following lands viz. part of Lot A. 8th & 10th, and part of Spring Garden made for Thomas Beatty the 8th August 1788. Patented 15th January 1790

544 Bitts Added, a survey on part of The Survey on Cold Friday made for Matthew Harris the 12th April 1785. Patented the 14th May 1790

178. Green Bottom a survey on part of The Survey on Cheesnut Hill made for Jacob Holly the 1st May 1789. Patented 1st May 1790

145. Disfection Disputed, a survey on the following lands viz. part of The Survey on Johnsons Holly, part of Johnsons Neglect, Hans & Chanes and Samuel's Mistake, made for Abtham Hall the 5th December 1787. Patented the 11th May 1790

255 1/2 Mantz's Management a survey on the following lands viz. part of The Survey on Meadows recanted, Lot to the King, and Bowlers's Camps made for Catharine Mantz the 2nd of April 1787. Patented 27th May 1790

265 3/4 Final a survey on the following lands viz. part of Middle Plantation and part of the Mistake rectified made for Thomas Beatty the 15th October 1788. Patented 18th March 1790 to James Beatty

15 1/2 Traders Beginning surveyed for Henry Snader the 20th March 1786. Patented to Philip Tarr the 11th May 1790

43 1/2 Johns Home surveyed for Benedict Holly the 6th May 1789. Patented 21st May 1790

392. Gilberts Inheritance a survey on the following lands viz. part of The Survey on Pilgrims Harbour, Gilberts Inheritance part of The Survey on Fleming's Prochance and part of Bealons Discovery made for Thomas Gilbert the 27th October 1786. Patented 20th August 1790

576. Howards Paradise a survey on the following lands viz. pt. of Howards Range, pt. of Middle way pt. of Low Bottom, pt. of the Grove and pt. of Duke Woods made for William Howard and corrected the 15th June 1787. Patented 15th January 1790

140. Ogles Necessary Compact a survey on the following lands viz. Williams Project, Ogles Ferry, Mount Berr, part of The Survey on Puzzle, and Addition to Williams Project, made for Alexander Ogle the 29th November 1787. Patented the 18th March 1790

178. Georges Good Will surveyed for George Zimmerman the 9th August 1787. Patented the 15th March 1790

138. The Survey on Maryland, made for Peter Mantz the 23rd December 1785. Patented 28th May 1790

172. The Survey on pt. of the 6th Dividend, made for George Brown the 8th of September 1788. Patented the 18th March 1790

4. Myers Profit surveyed for Sebastian Myers the 12th December 1788. Patented the 11th May 1790

259. Waste Maker Waste a survey on Make Waste, the 29th June 1789 surveyed for Thomas Beatty. Patented the 29th June 1790

230. Venture and Luck, a survey on part of Beatty's Venture and Beatty's Luck, made for Thomas Beatty the 12th October 1785. Patented the 27th May 1790

299. Nathan's Grief and Joy, a survey on the following lands viz. part of Middle Plantation, pt. of the survey on part of Middle Plantation and part of these waters Bottom, made for Nathan Grief and Joy the 25th of October 1785. Patented 18th March 1790

129. The Survey on pt. of Locust Neck made for John Beagle and wife the 9th June 1784. Patented the 10th March 1790

101. Millingah, a survey on Millingah, made for Adam Bead the 27th April 1789. Patented 11th May 1790

25. Wallisale Decheated an escheat survey on Wallisale, made for Philip Orie the 9th of September 1784. Patented 29th June 1790

37. Nancy Bridge surveyed for Samuel Oving's Esq. the 5th July 1788. Patented 15th May 1790

28. Barbadoes surveyed for Samuel Oving's Esq. the 15th September 1787. Patented 17th May 1790

181. The Survey on Oving's Piece, made for Samuel Oving the 8th May 1783. Patented the 19th May 1790

10. Switzerland surveyed for Samuel Oving's Esq. the 5th July 1788. Patented 14th May 1790

5 3/4. Antigua surveyed for Samuel Oving's Esq. 5th July 1788. Patented 17th May 1790

50 1/4. Guadalupe surveyed for Samuel Oving's the 5th July 1788. Patented the 17th May 1790

40. Frontman's Delight surveyed for Michael Frontman the 20th August 1789. Patented the 21st August 1790

53. Long Bottom surveyed for Michael Frontman the 19th December 1785. Patented 25th August 1790

21. The Orchard surveyed for Michael Frontman the 10th August 1789. Patented the 21st August 1790

- 60 1/4. Burton's Discovery surveyed for Michael Troutman the 20th August 1788
Patented the 25th August 1790
- 10 1/2. Hansome Wife surveyed for Michael Troutman the 8th December 1784.
Patented the 24th of August 1790
- 12. See That's left surveyed for Michael Troutman the 3rd September 1784
Patented the 25th August 1790
- 255. Sticks and Stones a survey on Mount Calvary, made for John Walker on the 10th Nov^r 1788
Patented the 24th August 1790
- 117. Look About resurveyed for Peter Hubbert (originally called Black Walnut Bottom the 1st December 1777
Patented the 17th May 1790
- 8. The Adventure surveyed for Jos. MacLellan the 27th April 1789.
Patented the 5th May 1790
- 80. Ashburner's Disappointment a survey on the following lands viz. Poplar Hills and Haun's Meadows made for Andrew Haun the 30th January 1777.
Patented the 11th May 1790
- 303. Neighbours Alarm a survey on the following lands viz. pt of the Survey on pt of Dalchelon Hale, pt of the Survey on Long Bottom, made for William Dyer the 5th September 1787.
Patented 27th August 1790 to James Dyer, Mr. Dyer and Benjamin Dyer.
- 121. Millers purchase a survey on pt of Fielders Manor, made for Peter Miller the 20th Oct^r 1789.
Patented the 24th August 1790
- 118. Benedict's Rest a survey on the following lands viz. pt of the Survey on part of Mays Delight & pt of Harey, made for Benedict Holly the 28th April 1789.
Patented 6th Aug^t 1790.
- 63. Thraders Luck surveyed for Henry Griffith the 7th Aug^t 1787.
Pat^d to Henry Thrader the 3rd Aug^t 1790
- 35. Better than None a survey on part of Carmachs Acre made for Joseph Wood the 20th January 1787.
Patented the 17th August 1790
- 78. The Worst of all surveyed for Joseph Wood the 6th November 1787.
Patented 7th November 1790.

Bound by
JAP. 14/74