

LAND OFFICE

(Rent Rolls)

1733-1746
30, DO, i of tracts

SR 4388-2

I N D E X

Rent Roll No. 30

A

		Acres	Folio
Adams Delight	Richard Adams	100	57
Adams Venture	Roger Adams	115	63
Adams Venture	Somer Adams	27	78
Addition	William Eager	20	20
Addition	John Gosling	144	70
Addition	Andrew Gray	117	38
Addition	Daniel Pollock	200	8
Addition	John Ryder	112	3
Addition	William Shinton	50	11
Addition	John Twyford	100	81
Addition to Andrews Adventure	John Andrews	50	47
Addition to Backloss	Jonathan Clifton	77	61
Addition to Boyeses Adventure	Thomas Clifton	200	62
Addition to Campersons Choice	James Cook	14	63
Addition to Discovery	John White	189	21
Addition to Flehartys Desire	Stephen Fleharty	50	83
Addition to Galloways Fancy	Henry Traverse	9	67
Addition to Good Luck	Jacob Patterson	25	64
Addition to Harpers Lott	Richard Chance	100	61
Addition to Hazard	James Staton	23	58
Addition to Heriford	John Cremeen	50	18
Addition to Hobstons Choice	Richard Dawson	50	83
Addition to Insleys Lott	George Staplefort	270	35
Addition to Johns Folly	William Bradley	100	80
Addition to Knee Poplar	Daniell Morris	100	54
Addition to Linkhorn	Jonathan Clifton	41	56
Addition to Lott	John Stafford	95	70
Addition to Morgans Folley	John Brown	96	57
Addition to Owens Purchase	William Owens	50	20
Addition to Plains	Charles Dickenson	725	86
Addition to Puzzle	William Murray	69	65
Addition to Rawley	Isaac Nichols	50	48
Addition to Redding	Thomas Vickars	153	42
Addition to Redeing	Thomas Vickars	153	40
Addition to Sarahs Delight	William Perry	40	89
Addition to Skileads Folly	Daniel Sullivant	50	39
Addition to Small Profit	Henry Fisher	40	74
Addition to Taylors Folley	Henry Traverse	25	65
Addition to Taylors Ramble	Abraham Clark	50	81
Addition to Travers's Cottage	John Hayward	63	79
Addition to Turkey Point	Noah Pearson	50	38
Addition to Wolf Neck	James Smith	14	68
Addition to Wrights Lott	John Wheeler	155	42
Adventure	Joseph Rawle	75	79
Adventure	Arthur Wheatly	412	80
Alcocks Range	Henrietta M Chew	100	43
Alfords Beginning	John Alford	50	9
Alfords Paradise	Edward Alford	50	48
Alfords Venture	Thomas Alford	130	47
Amboy	John Thompson	100	31
Andertons Desire	John Anderton	354	88
Andrews Fortune	Thomas Enalls	50	51
Andrews Outlett	Andrew Insly	50	76
Anthonys Purchase	Anthony Murrell	50	17
Anthonys Security	Anthony Dawson	35	81

B

		Acres	Folio
Badleys Design	Richard Badley	100	87
Barnetts Purchase	Thomas Barnett	431	33
Barnstable	Sarah Webb	500	42
Bartletts Venture	John Leaverton	100	56
Batchellors Choice	Mathew Traverse	50	52
Batcheldors Folly	Abraham Bramble	40	75
Batchellors Walk	David Shehan	50	56
Battle Town	Charles Thompson	120	32
Bear Garden	Timothy Macnemarra	13	46
Bear Swamp	Philemon Jones	75	87
Beauchams Adventure	Robert Beaucham	50	48
Beauchams Choice	William Turpin	40	50
Bee Island	James Hall	75	59
Benjamins Desire	Benjamin Nichols	50	30
Bennetts Purchase	Richard Bennett	37	39
Bermudas	Solomon Turpin	50	89
Bettys Care	Charles Gouldsborough	430	49
Bickams Lott	Francis Pickam	50	64
Bileters Landing	Jonas Dawson	50	46
Biters Bitt	John Rix	200	51
Black Levell	Richard Dawson	50	53
Boston	Robert Wing	236	28
Bounds Lott	James Bounds	50	46
Bowens Good Neighbourhood	John Bowen	70	63
Bowens High Hill	John Bowen	100	62
Bowens Venture	John Bowen	50	29
Boxalls Lott	John Boxall	25	45
Boylstons Neck	Thomas Boylston	300	85
Brambles Delight	Peter Bramble	50	47
Brambles Hope	John Bramble	146	27
Brambles Range	John Bramble	85	50
Brannocks Addition	Thomas Brannock	104	51
Brannocks Adventure	Edmond Brannock	50	75
Bronnocks Plains	Thomas Bronnock	100	15
Brotherhood	John Cannon	90	77
Brotherhood	James Edgell	100	81
Brotherly Kindness	John Thompson	376	13
Brotherly Love	Philemon Cubage	200	68
Brotherly Love	Edward Williams	10	78
Browns Chance	Charles Browne	50	53
Browns Good Will	James Brown	50	72
Browns Meadow	James Brown	400	29
Bruffitts Lott	Bruffitt Venson	50	60
Bruffitts Security	Daniel Bruffit	50	78
Buck Harbour	John Loydon	50	45
Buck Range	John Eccleston	30	65
Buck Range	Thomas Ennalls	312	51
Buck Range	Archibald Grimes	50	54
Buck Range	Henry Tripp	100	34

		Acres	Folio
Calfe Pasture	John White	175	59
Canaans Addition	John Brown	50	72
Cannons Desire	William Cannon	50	64
Cannons Foundation	William Cannon	100	12
Cannons Regulation	James Cannon	377	38
Cannons Savannah	Thomas Cannon	72	77
Cannons Thickett	Henry Cannon	50	47
Cannons Venture	Thomas Cannon	35	77
Carthagea	Henry Tripp	1250	55
Causeys Fancy	Thomas Causey	50	57
Chance	William Bradly	50	16
Chance	Walter Campbell	360	24
Chance	Nathaniel Donehoe	80	58
Chance	Obadiah King	50	7
Chance	James Lyton	50	41
Chance	James Lyton	50	42
Chance	Arthur Williams	50	61
Chapmans Venture	Thomas Chapman	15	74
Charles's Luck	Jacob Charles	50	87
Chattam	Thomas Cooper	60	68
Chesnutt Ridge	John Gosling	100	71
Chettles Kindness	William Harper	40	6
Clarks Delight	John Clark	50	30
Clarks Fortune	Thomas Clark	50	81
Clarksons Beginning	William Clarkson	50	72
Clarksons Forrest	Robert Clarkson	100	76
Clarksons Industry	Robert Clarkson	50	75
Clarksons Lott	William Clarkson	100	21
Clemens Chance	Henrietta M Chew	200	43
Cliftons Chance	William Clifton	42	19
Clifftons Lott	William Clifton	125	34
Cliftons Range	Daniel Clifton	40	28
Cliftons Security	William Clifton	34	33
Come by Chance	Owen Coverly	50	17
Conveniency	A Covington	14	68
Cooks Venture	James Cook	100	55
Corneys Folley	James Corney	194	70
Courtesy	Isaac Covington	100	74
Covingtons Advantage	Abraham Covington	40	68
Covingtons Interest	Abraham Covington	60	67
Cow Garden	Henry Safford	50	61
Cow Pasture	Edward Needles	60	66
Cow Pasture	John White	144	58
Crooks Endeavour	John Crook	100	46
Cupids Folly	Tobias Pollard	150	72

D

		Acres	Folio
Danby	Ninian Beall	1000	74
Daniels Adventure	Daniel Clifton	100	61
Daniells Venture	Daniell Morris	50	14
Danvill	Phillip Records	200	33
Dartmouth	Mathew Smith	50	44
Dauids Hope	David Pollock	450	73
Davis Neck	George Cubage	50	58
Deans Prevention	Henry Dean	50	22
Debat Enlarged	John Ricks	50	3
Dehortys Addition	Absolom Dehorty	43	56
Dehortys Fortune	James Dehorty	120	63
Delight	Thomas Nutter	57	69
Delight	Robert Owen	100	59
Dines Ransom	Robert Dynes	50	2
Discovery	John Lecompt	113	20
Discovery	Basill Noell	60	12
Discovery	John Rider	332	39
Dolphins Hill	John Dehorty	181	61
Double Purchase	Richard Adams	100	64
Double Purchase	Isaac Dawson	150	57
Double Purchase	Arthur Hill	60	17
Double Purchase	Thomas Nevett	104	73
Double Purchase	Phillips Richards	200	10
Downs Addition	Joseph Sherwood	200	68
Dowridge	William Ewings	30	53
Drill Peep	Thomas Nutter	50	56
Dry Savannah	Jonathan Meraine	100	82
Dublins Advantage	John Pollock	184	70
Duck Pond	Thomas Hickman	62	71

E

Easom	William Chettle	100	11
Ecclestons Neck	Thomas Eccleston	911	33
Ecclestons Prevention	John Eccleston	50	35
Ecclestons Priviledge	John Eccleston	90	35
Edmondsons Addition	William Edmondson	230	23
Encrease	James Brown	50	79
End of Controversie	William Grantham	200	66
End of Strife	James Kirkman	75	62
Ennalls Discovery	Thomas Ennalls	166	19
Ennalls Luck	Bartholomew Ennalls	44	50
Ennalls Regulation	William Ennalls	100	39
Evans Chance	William Evans	50	16
Exchange	Henry Hooper	134	4
Exeter	Thomas Dill	50	1

F		Acres	Folio
Fair Dealing	Jacob Bramble	135	80
Fair Dealing	John Eccleston	60	28
Fair Dealing	Peter Taylor	488	36
Feddemans Fancy	Eliza Feddeman	300	44
Feltons Lott	Benoni Phillips	78	41
Fishers Adventure	Henry Fisher	150	54
Fishers Discovery	Joseph Fisher	100	36
Flint	William Perry	63	90
Folley	Robert Clarkson	50	71
Folly	Roger Adams	100	56
Folly	John Jones	55	64
Forked Neck	Christopher Newton	30	82
Fortune	John Dawson	50	89
Fortune	Robert Jones	164	36
Fortune	Thomas Wingate	48	86
Fowlers Chance	Arthur Fowler	190	63
Foxhalls Addition	William Nutter	39	61
Fox Harbour	Henry Smith	100	57
Fox Hill	Samuel Dickenson	313	31
Fox Range	Ennalls Hooper	62	88
Foxwells Endeavour	Abraham Foxwell	30	67
Foxwells Venture	Abraham Foxwell	45	67
Foxwells Venture	Abraham Foxwell	134	73
Friendship	Thomas Hackett	70	76
Furgosons Delight	James Furguson	80	10

G		Acres	Folio
Galloways Fancy	James Galloway	144	73
Georges Liberty	George Bows	11	87
Georges Pasture	George Bows	22	75
Gloucestershire Regulated	Benoni Phillips	248	52
Good Hope	Henry Hooper	148	4
Good Luck	Roger Adams	130	58
Good Luck	Thomas Bozeman	210	14
Good Luck	Thomas Dawson	70	62
Good Luck	Stephen Flaherty	227	32
Good Luck	Thomas Layton	110	61
Good Luck	John Marrett	170	71
Good Luck	Jacob Pattison	50	38
Goostrees Chance	George Goostree	58	78
Goutees Hope	John Goutee	50	2
Grapevine Thickett	Abraham Covington	50	26
Griffiths Chance	Lewis Griffith	62	81
Griffiths Revenge	Lewis Griffith	50	73
Grove	John Jones	40	49
Gum Swamp	Joseph Rawle	50	81

H

Acres Folio

		Acres	Folio
Hacketts Adventure	Thomas Hackett	60	5
Hamstead	Evan Fritchett	50	27
Handleys Regulation	Hugh Handley	360	47
Haphazard	James Lecompt	50	20
Hap Hazard	William Owen	120	72
Hap Hazzard	John Sulyvane	50	89
Harpers Chance	Joseph Harper	245	49
Harpers Delight	John Harper	30	18
Harpers First Venture	Thomas Harper	50	15
Harpers Luck	William Harper	7	50
Harpers Outlett	William Harper	50	51
Harpers Progress	James Harper	148	69
Harris Cost	James Harris	100	27
Harris's Privilege	John Harris	60	88
Harts Desire	Arthur Hart &c	26	87
Harts Hope	Richard Hart	50	4
Haslenutt Thickett	William Clarkson	15	80
Hatfields Chance	John Hatfield	35	28
Haywards Addition	Thomas Hayward	50	74
Hay Yard	William Murry	32	52
Hazard	Thomas Carsey	100	70
Hazard	John Twyford	80	45
Head of Fearme	John Rumbly	87	3
Hiccory Hills	Bartholomew Twiford	50	54
Hicks Forrest	Thomas Hicks	80	5
Hills Addition	James Hickman	30	71
Hills Adventure	Arthur Hill	40	25
Hills Adventure	Daniel Hill	50	31
Hills Range	William Hill	21	8
Hills Security	Arthur Hill	52	60
Hobarts Hazard	Humphrey Hobart	50	50
Hobbs Kindness	Edward Marder	100	47
Hobsons Choice	Richard Andrew	150	65
Hogard	Christopher Newton	50	53
Hogpen Ridge	John Kimm	50	59
Hogg Harbour	Richard Wallis	25	72
Hogg Hole	Daniel Sullevant	65	60
Hogg Neck	Edward Ludenham	75	69
Hogg Quarter	William Adams	100	71
Hogg Quarter	Lewis Griffith	13	81
Hogg Quarter	John Stafford	82	70
Hogg Range	Thomas Barnett	112	40
Hogg Range	John White	119	22
Hogg Range	Raymond Shinton	98	32
Hogg Road	Thomas Davison	136	62
Hogg Yard	Ephraim Pollock	136	64
Hogg Yard	George Staplefort	50	77
Hollocks Cow Pasture	John Hollock	100	5
Honey Suckle	Charles White	50	60
Hoopers Choice	Ennalls Hooper	38	88
Hoopers Foundation	Henry Hooper	213	88
Hoopers Island	Henry Hooper	2340	48
Hoopers Outlett	Henry Hooper	200	53
Hoopers Venture	Henry Hooper	100	86
Hope	Ralph Smith	100	43
Hope	William Spencer	50	34
Hopewell	Abraham Gambole	50	22
Hopewell	Thomas Hayward	100	89
Horse Pasture	James Insly	18	76

I

		Acres	Folio
Inclosure	John Stafford	128	70
Increase	Thomas Royal	59	86
Indian Landing	William Turpin	63	50
Inslys Lott	Andrew Insly	120	90
Inspection	William Murray	200	14
Isaacs Venture	Isaac Cox	125	37

J

James Delight	James Kirkman	50	47
James Regulation	James Cremeen	50	24
Janes's Resolution	Philemon Jones	50	66
Jarrards Desire	James Jarrard	50	6
Johns Chance	John Broughan	8	78
Johns Folly	William Bradley	50	65
Johns Venture	John Pollock	200	70
Johns Venture	John Richards	50	75
Johnsons Folly	Robert Johnson	50	37
Johnsons Misfortune	Robert Johnson	50	6
Johnsons Venture	Harman Johnson	170	59
Jones's Folly	Philemon Jones	100	86
Jones Range	Thomas Medice	318	87
Jones Venture	Zachariah Jones	116	63

K

Keens Addition	Ezekiel Keen	50	82
Keens Addition	Zebulon Keen	150	32
Keens Closer	Richard Keen	50	7
Keens Inclosure	Benjamin Keen	30	75
Keens Landing	Benjamin Keen	416	87
Keens Outlett	Benjamin Keen	145	32
Keenes Point	Benjamin Keene	75	54
Kent	James Kidder	145	8
Kilkenny	Timothy Carsey	50	63
Killkenny	William Dulany	50	44
Killmans Folly	John Lecompt	60	37
Kingstowne	John Hollock	100	27
Knoxs Hazard	John Knox	124	41

L

		Acres	Folio
Labrook	William Stephens	228	34
Lakes Discovery	Charles Lake	166	74
Langrails Chance	William Langrail	238	77
Lawes Addition	William Laws	46	81
Laytons Fancy	Richard Layton	73	59
Lees First Purchase	Francis Lee	300	72
Lees Third Purchase	Francis Lee	49	89
Lewis's Addition	Lewis Griffith	35	40
Lewis's Range	Abraham Lewis	50	46
Lincoln	Theodora Mattkins	47	21
Linskwood	Robert Winsmore	250	35
Little Grove	James Brown	50	72
Little Thickett	James Brown	50	72
Littleton & Harpers Security	John Littleton	6	76
Littletons Beginning	William Littleton	50	45
Littletons Last Shift	Edmond Littleton	100	45
Littleworth	George Middleton	100	25
Locust Ridge	Phillip Tall	26	53
Loftis's Desire	John Loftis	44	59
London	Joseph Ennalls	368	32
Lone Poplar	Richard Dawson	50	53
Long Delayed	Robert Polke	27	79
Long Lott	Philemon Jones	55	67
Long Range	Joseph Fisher	400	2
Long Ridge	Thomas Williams	50	60
Loockermans Beginning	Jacob Loockerman	382	30
Loockermans Purchase	Jacob Loockerman	518	52
Loockermans Regulation	Goveit Loockerman	400	30
Look Out	David Melvill	200	51
Loss Regaind	John Andrews	50	9
Lott	James Staton	41	49
Luck	John Kenney	50	7
Luck by Chance	William Cannon	99	89
Luck by Chance	John Thompson	66	21
Luck is All	William Murray	200	48

M

		Acres	Folio
Maces Back Range	Thomas Mace	100	10
Mackinnys Outlett	William Mackinny	50	70
Macnemaras Meadows	Timothy Macnemara	50	37
Madkins Choice	Theodore Madkin	31	49
Madkins Purchase	William Madkin	52	29
Mahones Fancy	John Mahone	15	19
Mahones Venture	John Mahone	50	33
Maidens Choice	William Pollard	50	26
Maids Choice	James Maid	50	55
Mannings Choice	Nathaniel Manning	155	83
Margarets Delight	Margaret Brannock	696	79
Margaretts Delight	William Murray	72	38
Margaretts Fancy	Basill Noell	10	12
Margaretts Fancy	Robert Polk	50	51
Marys Lott	John Eccleston &c	197	36
Meadows	Philemon Jones	100	67
Medfords Chance	Robert Medford	100	9
Meluens Goose Pond	John Meluen	50	46
Mills Security	John Nicholls	9	45
Moneys True Dealing	Francis Money	655	40
Moores Chance	James Moore	100	67
Morefields Addition	William Harper	200	80
Morgans Chance	John Morgan	97	61
Morgons Folly	John Bowen	60	46
Morgans Luck	John Morgan	50	87
Morres's Pleasure	Daniell Morris	52	58
Morres Venture	Morris Skirven	50	59
Mount Pleasant	David Owens	89	69
Mount Pleasant	John Thompson	35	31
Mount Pleasant	James Vault	100	56
Murrays Landing	William Murray	7	39

N

Nabaths Vinyard	Naboth Hart	20	88
Neighbourly Kindness	Arthur Hill	110	69
Neighbourly Kindness	Henry Ennalls	200	76
Nevetts Addition	Thomas Nevett	216	28
Newborough	Thomas Vickers	200	40
New Town	Andrew Willis	45	38
Nichols Regulation	Isaac Nichols	203	39
Noells Closer	Baskill Noell	140	22
No Name	John Dawson	50	89
Norths Range	George North	100	88
Norwich	William Murray	335	11
Nothingworth Improved	John Stevens	172	13
Nowells Regulation	Basill Nowell	366	88

O

		Acres	Folio
Ormskirk	James Billings	1060	23
Outlet	Lewis Griffin	36	47
Out Lett	James Insley	262	66
Out Lett	George Staplefort	50	80
Owens Fancy	William Owen	167	66

P

Parkers Heir	Samuel Parker	50	29
Partnership	John Eccleston	455	34
Partnership	John Thompson	246	32
Part of Colechester	Rodman Fellon	117	41
Patricks Progress	Henry Chance	144	37
Patrick Range	Patrick Broughan	50	1
Pattisons Folly	Leiger Pattison	130	73
Pearsons Adventure	Richard Pearson	50	13
Pearsons Privilege	Noah Pearson	10	79
Perrys Purchase	William Perry	237	49
Peterkins Chance	David Peterkin	200	71
Peters Choice	Peter Taylor	513	36
Peters Lott	William Edmondson	197	18
Phillips Chance	Philip Tall	129	39
Phillips Discovery	James Phillips	435	67
Phillips Discovery	Phillip Tall	26	51
Pickardy	John Lecompt	47	40
Piney Ridge	William Lewis	450	85
Plains	William Watson	300	84
Playmouth	David Pollock	290	4
Playtors Addition	George Playtor	50	26
Pleasant Hill	Daniel Carsey	50	69
Plunder	Thomas Layton	180	56
Polks Folly	Robert Polk	84	79
Pollard Keens Adventure	Pollard Keen	93	74
Pollards Choice	Tobias Pollard	100	42
Pollards Good Will	Thomas Broughan	50	41
Pools Out Lett	Edward Poole	130	48
Poor Luck	Thomas Adams	58	71
Poplar Hill	William Layton	50	7
Poplar Neck	Robert Clarkson	100	40
Poplar Ridge	Isaac Browne	50	49
Poplar Ridge	Solomon Edmundson	17	36
Port Royall	Samuel Ryall	50	82
Pratts Choice	Thomas Pratt	150	28
Prissimon Bottom	Thomas Williams	50	57
Pritchetts Ridge	John Pritchett	25	72
Priviledge	James Insly	46	83
Privilege	Joseph Thompson	85	83
Priveledge to Merchants Outlet	Joseph Merchant	50	16
Providence	James Vinson	200	58
Pullett Alley	Phillip Cossy	50	53
Purchase	Joseph Cremeen	50	41
Purgatuary	Peter Taylor	100	24
Puzzle	John Dickenson	306	86

Q

		Acres	Folio
Quick Sale	William Walls	50	29
Quinnerlys Lott	Richard Quinnerly	50	68

R

Raleys Discovery	Cornelius Raley	96	58
Ramseys Folley	Andrew Ramsey	25	52
Range	John Fisher	50	60
Range	James Noonan	50	57
Range	Richard Webster	50	86
Ratchells Garden	Moses Nicholls	50	36
Reads Lott	Ezekiel Read	50	86
Red Heath	Joseph Kennerly	916	36
Regulation	William Edmondson	1320	84
Restitution	Isaac Adams	60	67
Rich Bottom	Charles Brown	200	63
Riches Folly	Peter Rich	50	25
Ridgy Land	John Boxall	50	50
Robinsons Venture	William Robinson	6	65
Robins Ridge	Thomas Rowe	50	2
Robsons Inclosure	John Robson	518	55
Robsons Pasture	Charles Robson	112	45
Rogues Beguile	Harmon Johnson	60	62
Rosses Desire	William Ross	110	71
Rosses Purchase	William Ross	174	23
Ross Hazard	James Ross	50	37
Rumbllys Outlett	Edward Rumbly	100	69
Rumlys Pasture	John Rumly	60	44

		Acres	Folio
Saffords Adventure	Robert Safford	150	63
Saffords Desire	William Safford	90	68
Saffords Lott	Henry Safford	150	58
Saffords Venture	James Safford	50	70
Saint Anthony	Nehemiah Lecompt	620	54
Saint Davids	Solomon Turpin	25	66
Saint Georges	Joseph Outerbridge	100	65
Saint Legers Hazard	Thomas Pattison	50	43
Sandy Hill	Henry Tripp &c	80	35
Sandwick	John Eccleston	115	35
Sandwick	William Houlston	200	31
Sandy Ridge	Timothy Macnamara	107	37
Sapling Ridge	William Layton	120	62
Sarabs Delight	William Kimney	75	60
Sarabs Delight	John Littleton	50	46
Sarabs Fancy	Sarah Creemeeen	20	75
Sares Regulation	John Sare	130	33
Savannah	William Whilley	50	88
Savannah Branch	Richard Clarkson	50	89
Saxtons Support	Andrew Saxton	50	68
Security	Henry Hines	20	53
Shapleighs Chance Regulated	William Traverse	157	84
Sharpleys Pound	Thomas Lewis	116	50
Shehones Folly	John Shehone	50	56
Shintons Outlet	William Shinton	50	13
Skinnners Choice	William Murrey	190	50
Slacums Lott	George Slacum	50	51
Slipe	John Eccleston	60	35
Slipe	William Keene	9	49
Smiths Chance	Henry Smith	50	59
Smiths Folley	Mathew Smith	25	49
Smiths Folly	Morgan Smith	108	60
Smiths Forrest	Matthew Smith	50	85
Smiths Inclosure	William Smith	142	69
Smiths Lott	Thomas Smith	100	71
Smiths Range	James Smith	170	64
South Preston	John Vickars	191	41
Standfords Desire	Charles Standford	291	46
Standfords Good Will	Charles Standford	50	37
Standfords	William Standford	100	37
Stapleforts Addition	Raymond Staplefort	150	24
Stapleforts Adventure	George Staplefort	40	35
Stapleforts Lott	George Staplefort	38	12
Statons Chance	James Staton	90	58
Statons Folly	James Staton	24	34
Statons Lott	James Staton	154	60
Stevens Beginning	Walter Stevens	60	5
Stevens Gift	John Stevens	475	15
Stevens Regulation of Johns Creek & Willoughbys Neglect	Walter Stevens	246	77
Stokes Adventure	Peter Stokes	435	84
Story Gate	Marmaduke Story	50	69
Sullivants Addition	Francis Sullivant	50	10
Sulyvanes Folly	Daniel Sulyvane	81	89
Swamp	John Robson	50	3
Swan Pond	William Evans	50	29

T

		Acres	Folio
Talls Outlett	Phillip Tall	50	9
Taylor's Desire	William Taylor	50	55
Taylor's Discovery	John Eccleston	140	18
Taylor's Fore Sight	Sollomon Taylor	12	65
Taylor's Inlett	Peter Taylor	100	50
Taylor's Regulation	Anthony Taylor	120	41
Theophilus's Choice	Theophilus Hackett	50	48
Thicket	John Smith	50	85
Thomas's Addition to York	Thomas Wheeler	100	47
Thomas's Venture	Thomas Pattison	50	51
Thomas's Venture	Thomas Williams	100	11
Thompsons Addition	Joseph Thompson	235	49
Thompsons Chance	William Thompson	170	30
Thompsons Security	Joseph Thompson	25	78
Timber Swamp	George Bows	30	74
Timber Tree Neck	Richard Dawson	50	53
Timber Yard	Edward Keene	55	66
Timber Yard	Thomas Loockerman	50	77
Timber Yard	Joseph Rawle	50	82
Timothys Venture	Timothy Mahone	90	66
Tough Bottom	John Richards	50	58
Town Point	Robert Richie	15	43
Traverses Chance	Henry Traverse	46	52
Tregos Adventure	James Trego	94	82
Triangle	Joseph Rawle	50	78
Trices Chance	Abraham Trice	100	38
Tripps Closure	Henry Tripp	450	55
Tripps Delight	John Tripp	25	65
Tripps Entrance	Henry Tripp	50	38
Trippes Goodluck	Edward Trippe	525	83
Tripps Regulation	Henry Tripp	1630	34
Tripps Regulation	William Tripp	114	54
Tripps Security	Henry Tripp	150	78
Tryal of Neighbours	James Smith	100	82
Tully Barden	William Murray	830	19
Turkys Nest	Peter Adams	50	23
Turkey Point	Peter Taylor	50	69

U


Union	Henrietta M Chew	300	43
Utopia	John Eccleston	408	44

V		Acres	Folio
Valentines Choice	Valentine Insly	30	85
Vaulxs Addition	James Vaulx	93	64
Venture	Thomas Adams	154	73
Venture	James Harris	100	62
Venture	Richard Ladon	156	62
Venture	John Pattison	114	73
Venture	Charles Standford	100	37
Vexation	Matthew Young	53	8
Vinsons Island	James Vinson	10	16

W		Acres	Folio
Wadsdowns Addition	Ezekiel Keen	30	86
Walters Lott	William Roe	50	44
Warwick Fort Mannor	Henry Hooper	2550	55
Weatherlys Chance	James Weatherly	50	66
Websters Purchase	Richard Webster	50	29
Welchs Choice	Daniel Welch	57	68
Welches Delight	John Welch	50	56
Westown	John Eccleston	516	87
Wheatlys Purchase	William Wheatly	100	88
Whiteleys Addition	Arthur R Whiteley	300	42
White Oak Range	Matthew Bright	33	86
White Hall	James Perry	50	57
Whitleys Choice	Thomas Whitley	62	15
Whites Beginning	John White	150	45
Whites Lott	John White	44	59
Whites Marsh	John White	50	14
Whites Regulation	Ebinezer White	315	31
Widdows Addition	Sarah Webb	200	40
Widows Purchase	John Rumly	25	64
Wigton	William Murray	50	51
Wilderness	William Edmondson	77	25
Wilderness	John Mackeel	71	74
Willis's Regulation	John Willis	111	84
Willoughbys Purchase	John Ledompt	180	54
Wilson's Lott	James Wilson	50	77
Wilson's Purchase	Thomas Wilson	150	41
Wilson's Range	James Wilson	40	85
Wilson's Swemp	James Smith	87	57
Wild Catt Neck	Andrew Insly	50	76
Wolfe Pitt	Solloman Turpin	90	50
Wolf Range	William Bradley	50	78
Woolfords Closure	Roger Woolford	113	26
Woolfords Friendship	Thomas Stewart	50	82
Woolfords Interest	John Woolford	100	83
Woolfords Range	Eliza Woolford &c	150	47
Woolfords Spite	Thomas Woolford	50	46
Working Ridge	James Furguson	60	6

Y

		Acres	Folio
Yaughall	George Hutton	8	17
York	Edward Ludenham	150	57
Yorke	John Sullivant	50	1
Young Manns Fancy	Henry Smith	50	52



*Additional Rent Roll
to Dorchester County;*

County of

York

5052
5050

10102

York

The Rev

of the

Acres. 50
Mant. Or 200

Yorkes. Surveyed for John Sullivan 24th Sept. 1730. Lying on the East side of Chesapeake Bay, in said County. Patent to said Sullivan 21 October 1732

50 - 200

Patrick Range Surveyed for Patrick Brougham 17th April 1731. Lying on the East side of Chesapeake Bay in said County Patent to said Brougham. 1st Dec^r 1732

50 - 400

Exeter Surveyed for Thomas Hill 27th April 1732 Lying in said County Patent to said Hill Dec^r 12. 1732

50. Thomas Coursey from John Sullivan. April 16th 1735.

50^a - 2^a - 2
Gouttes Hope Surveyed for John Goucher 20th Novemb^r 1780. Lying on the East side Chesapeake Bay in said County
Patented to said Goucher 7th Decemb^r 1782

50 - 2
Dines Ransom Surveyed for Robert Dines 16th Novemb^r 1781. Lying in said County pat to said Dines 11th Decemb^r 1782

400^a - 16^a - 1
Long Range Surveyed for Joseph Fisher 22nd April 1781 Lying in said County pat to Jos: Fisher 3rd Dec^r 1782

50 - 2
Robins Ridge Surveyed for Thomas Howe 29 April 1782. Lying in said County pat to said Howe 4th Novemb^r 1782

21.24

100^{sq} Long Range and Woods Road Marston. Concluded by Jos: Fisher June 16th 1783
50 James Bladed from Joseph Fisher 1st August 1781

87^a - 3^o 6^o

The head of Fearme, Surveyed for John Rumbly 8th September 1731. Lying on said County patented to said Rumbly 20th October 1734.

50^o

2^o 4^o

The Swamps Surveyed for John Robson 11th April 1727 Lying on the East Side of Chesapeake Bay, in said County. Patented to said Robson 11th October 1732.

50^o

2^o

Debat Enlarged, Surveyed for John Pinks 23rd Jan^y 1716. Lying on the East Side of Chesapeake Bay, in said County Patented to said Pinks 15th October 1732.

112^a

4^o 6^o

Addition Surveyed for Capt. John Ryder 17th July 1725 Lying on the East Side of Chesapeake Bay in said County patented to said Ryder 26th July 1734.

5-12

112. James Billings Jun^r from John Pider. July 15th 1735.

50^d - 2¹ - ^{L1} *Harts hope* Surveyed for Richard Hart 18th February 1731. Lying in said County Pat. to s^r Hart 7th December 1732

158^d - 5¹ 1/2 *Good hope* Surveyed for Henry Hooper 8th July 1731. Lying in said County, Pat. to said Hooper 17 October 1732.

290^d - 11¹ 7/8 *Plymouth* Surveyed for David Pollock 21 June 1732. Lying in said County, Pat. to said Pollock 11th Oct^r 1732.

134^d - 5¹ 1/2 *Exchange* Surveyed for Capt^r Henry Hooper 6th Jan^y 1730. Lying in said County Pat. to said Hooper 2^d Aug^r 1732.

E 1st 4th 11

50
97 *Jos: Drann* from Henry Hooper Nov^r 16: 1732
Francis Perry from Henry Hooper Aug^r : 1732 -

134 *Edward Dean* from Henry Hooper November 10th 1743 -

80^o - 3^o 2¹/₂

⁵
Hicks Forrest, Surveyd for Thomas Hicks
1st November 1730. Lying on the East side Chespeak
Bay, in said County pat. to said Hicks 13 Nov^r 1732

100^o - 4^o

Hollocks Cowpasture Surveyd for John
Hollock 21. Aprill 1731. Lying in said County. Pat. to
said Hollock 21. October 1732

60^o - 2^o 5

Stevens Beginning Surv. for Walter
Stevens, Lying on the East side Chespeak Bay, in said
County, pat. to said Stevens, 6. Dec^r 1732

60^o - 2^o 5

Hacketts Adventure Surveyd for Tho.
Hackett, 23rd March 1730. Lying in said County, pat
to said Hackett 13. November 1732

80^o John Hubbard from Thomas Hicks June 15th 1738

29th John Clark from Walter Stevens Aug^r 15th 1739

60⁰ - 2¹/₂

Working Ridge Surveyed for Jam^s. Furguson
21 October 1730. Lying on the East Side of Chesapeake Bay
in said County pat^d to said Furguson 3^d Dec^r 1732.

40⁰ - 1⁷/₈

Chettles Kindness Surveyed for William
Harper. 2^d Dec^r 1731. (Lying in said County, pat^d to
said Harper 3^d November 1732.

50⁰ - 2¹/₂

Jarrard's Desire Surveyed for James Jarrard
April 3^d 1732. Lying in said County, pat^d to said
Jarrard 12th Dec^r 1732.

50⁰ - 2¹/₂

Johnson's Misfortune Surveyed for Rob^t.
Johnson 21. October 1730. Lying on the East Side Ches-
apeake Bay. in said County. pat^d to said Johnson 18th Dec^r 1732.

L - 8 - 1/2

10. William Harper jun^r from William Harper April 16. 1735.

50 John Coombs from Robert Johnson March 8th 1739

50^a

2^u

Keens close⁷ Surveyed for Rich^d. Keen
2^d September 1738 Lying in said County, Patent to
said Keen. A. Dec^r. 1739

50^a

2^u

Luck Surveyed for John Kerney 23^d March 1730
Lying on the East side Chespeak Bay in said County,
Pat. to said Kerney 25 October 1739

50^a

2^u

Chance Surveyed for Obadiah King 18th Aug^r 1730.
Lying in said County, Pat. to said King 23^d Oct^r 1739.

50.

2^u

Poplar Hill Surveyed for William Layton
11 January 1727. Lying on the East side Chespeak Bay
in said County. Pat. to said Layton 20 Oct^r 1739

E. O.

50.

Mathew Smith from John Kerney March 13th 1733

50.

James Hickman from William Layton. July 25. 1737.

21^a - 10

⁸
Hills Range Surveyed for William Hill.
b. July 1731. Lying in said County, Pat. to said Hill
8 December 1732

145^o - 5.10

Stent Presurveyed for James Hilder Sept. ¹⁰ 27. 1728.
Lying on the East side of Chesapeake Bay in said County.
Pat. to said Hilder. 25. October 1732

200^o - 8

Addition Surveyed for Dan^l Hollock 10. Novem^r.
1731. Lying in said County. Pat. to said Hollock 3. Dec^r.
1732

53^o - 2. 1/2

Vexation Surveyed for Matthew Young 22. July
1730. Lying on the East side Chesapeake Bay. in said Co^{ty}.
Pat. to said Young 3. Dec^r. 1732.

2 - 16 1/2

Richard Perry from William Perry. Aug. 16. 1735

75 1/2 William Perry from William Perry March 11. 1735.

Went Denied

50² - 2 - ⁽⁹⁾ Alford's Beginning Surveyed for John Alford. 1st Dec^r 1731. Lying in said County. Pat. to said Alford. 16. October 1732.

50 - 2 - Loss Regain'd Survey'd 24 Nov^r 1731 for John & Andrews. Lying in said County, Pat. to said Andrews. 12th Dec^r 1732.

50² - 2 - Falls Outlett Survey'd for Phillip Fall 20 July 1731. Lying in said County. Pat. to said Fall 15 Sept 1732.

100² - 4 - Medford's Chance. Survey'd for Robt Medford. 14 March 1730. Lying in said County, Pat. to said Medford. 7. Dec^r 1732.

50. Thomas Clark from Sam Alford June 26. 1736

50. Thomas Andrews from John Andrews, December 28. 1735.
50. Josiah Trotter from Thomas Andrews & Wife March 15. 1743.

50 Phillip Fall jun^r. from Phillip Fall May 21st 1746

100^d - 4 -

Maces Back Range, Surveyed for Tho:
Mace, 15th November 1731. Lying in said County, pat.
to said Mace, 6th Dec^r 1732.

80^d - 3 - 2¹/₂

Furgosons Delight, Surveyed for James
Furgoson, 18. April 1732. Lying in said County, pat.
to said Furgoson, 6. Dec^r 1732.

50^d - 2 -

Sullivants Addition Surveyed for Fran:
Sullivan, Aug. 20. 1730. Lying on the East side Chesapeake
Bay, in said County. pat. to said Sullivan, 20 Sept. 1732.

200^d - 8 -

Double purchase. Pur. for Phillip Ricards.
13th October. 1732. Lying in said County, pat. to said
Ricards 22nd October 1732.

£ - 17, 2¹/₂

335² - 13⁵ (11) **Norwich** Surveys for William Murray, 16th June 1731. Lying in said County, Pat. to Henry Ennalls, Junr. 20. 1732.

50² - 2¹¹ **Addition** Surveys for William Skinton 16th Nov. 1731. Lying in said County. Pat. to said Skinton 6th Dec. 1732.

100² - 4¹¹ **Thomas's Ventua** & Surveys for Thomas Williams 24th March 1730. Lying in said County. Pat. to said Williams, 8th Dec. 1734.

100² - 4¹¹ **Cason**, Surveys for William Chettle 2nd Dec. 1733. Lying in said County. Pat. to said Chettle 16 Oct. 1734.

£1¹. 3⁵

100. - William & John Littleton from Henry Ennalls, March 13. 1732.
235. - George Farguson from Henry Ennalls, January 15. 1737.
50 - Abraham Jones from John Littleton November 10. 1743.

100. Fran^s. Money from James Phillips. Feb. 26. 1734.
100. James Phillips from James Vincent. Feb. 21. 1734.

30^d

1¹/₂

(12)
Stapleforts Lott. Surveyed for George.
Staplefort, 7th Sept. 1731. Lying in said County. Pat. to
said Staplefort, 16. August 1732.

60^d

2¹/₅

Discovery Surveyed for Basill Noell, 19 August
1738. Lying in said County. Pat. to said Noell 18 Oct. 1739.

10^d

5

Margaretts Fancy. Surveyed for Basill
Noell. Lying in said County. Pat. to said Noell 12 Oct. 1739.

100^d

4

Cannons Foundation Surveyed for W^m Cannon.
21 June 1731. Lying in said County Pat. to said Cannon
8 December 1732.

S. P. 42

30

Joseph Harpor from George Staplefort September 1743

60

George Staplefort from Basill Noell Dec^r 13th 1742

10

Thomas Nevitt from Basill Noell November 11th 1735

172^d - 6^h 11^m

Nothing worth Improved Measure
for John Hewson Nov. 26. 1728 Lying in said County.
Patent to said Hewson 20 Sept. 1732

376^d - 15^h - 1/2

Brotherly Kindness. Surveyed for John
Thompson 2^d September 1723 Lying on the East side of
Chesapeake Bay in said County. Pat. to said Thompson 27. Oct. 1732

50^d - 2^h -

Pearson's Adventure Surveyed for
Richard Pearson 16th July 1726. Lying on the East side
of Chesapeake Bay in said County. Pat. to said Pearson,
7th October 1732

50^d - 2^h -

Shinton's Outlet Surveyed for W. Shinton
27 July 1728 Lying on the East side of Chesapeake Bay in
said County. Pat. to said Shinton 15 November 1732

E 1^h 5^h 11 1/2

89. Joseph Thompson from John Thompson, March 13th 1732
76. John Littleton from John Thompson March 18. 1732.
75 John Harper from John Littleton August 18. 1734
91. Brotherly Kindness and Thompson's Meadows, Thomas Thompson
from John Thompson, March 30. 1734

50. William Harper from William Shinton July 13th 1738.

210^a - 8^a 5^a ⁽¹⁴⁾ Good Luck Surveyed for Thomas Bezman¹⁷
March 1719. Lying in said County Pat. to said Bezman.
23^d September 1732.

50^a - 2^a - Daniells Ventur^e Surveyed for Daniell
Morris 24 March 1730. Lying in said County. Pat. to
said Morris 6th October 1732.

200^a - 8^a - Inspection Surveyed for William Murray¹⁰
June 1731. Lying in said County. Pat. to said Murray 17th
October 1732.

50^a - 2^a - Whites Marsh Surveyed for John White¹⁰ June 1731
Lying in said County. Pat. to said White 13 Nov. 1732.

25 June 5

25^a Timothy Carsey from Daniel Morris Sept 10. 1736.
25^a Edward Sedingham from Daniel Morris Sept 10. 1736.
25^a Morris Hirsing from Timothy Hershey November 14. 1738.
25^a William Adams from Morris Hirsing June 13th 1744.

200^a William Bonner from William Murray Nov. 15th 1730.

62^o 2^o 6^o ⁽¹⁵⁾ **Whitley's Choice** Surveyed for Tho^o Whitley 30^o Jan^o 1730. Lying in said County, Pat. to said Whitley 4^o Dec^o 1732.

50^o 2^o **Harpers First Venture** Surveyed for Thom^o Harper 30^o May 1731. Lying in said County. Pat. to said Harper 2^o day of

475^o 15^o **Stevens Gift** Resurveyed for John Stevens 26^o April 1728 Lying on the East side of Chesapeake Bay, in said County Pat. to said Stevens 14^o Feb^o 1732.

100^o 4^o **Bronnocks Plain's** Surveyed for Tho^o Bronnock 24^o Nov^o 1727. Lying on the East side of Chesapeake Bay in said County Pat. to John Bronnock 15^o March 1732.

16
10² -- 5 -- Vinson's Island Surveyed for James Vinson
1. March 1731. Lying in said County. Pat. to said Vinson
21st October 1732

50² -- 2 -- Priviledge to Merch^{ts} Outlett Surveyed for
Joseph Merchant. 17th April 1731. Lying in said County
Patent. to said Merch^{ts} 8 Dec^r 1732

50² -- 2 -- Coxans Chance Surveyed for William Coxans
21. October 1731. Lying in said County, Pat. to said
Coxans. 23rd October 1732

50 -- 2 -- Chance Surveyed for William¹⁰ Brady June 8. 1730.
Lying on the East Side of Chesapeake bay, in said County.
Pat. to said Brady. 10th Nov^r 1732

50.² - 2 -

Anthony's Purchase Surveyed for Anthony
Murrell 20th Nov. 1731. Lying in said County, Pat. to said
Murrell 4th Decem^r 1732.

8.² - 1 -

Yaughall Surveyed for Geo. Hutton 16th March 1730
Lying in said County, Pat. to said Hutton 8th Dec^r 1732.

50.² - 2 -

Come by Chance. Sur^d for Owen Coverly 24th Nov. 1731.
Lying in said County, Pat. to said Coverly 8th Dec^r 1732.

60. - 2.5

Double Purchase Sur^d for Arthur Hill 15th
Octo^r 1731. Lying in said County, Pat. to said Hill 10th Nov^r 1732.

5-64.9

197^d 7¹¹ Peters Lott. Survey for William Edmondson.
16 April 1730. Lying on the East Side of Chesapeake Bay
in said County. Pat. to said Edmondson 4 Nov. 1732

140^d 5⁷ Taylors Discovery Survey for John Eccleston.
17 July 1731. Lying in said County. Pat. to said Eccleston.
17th October 1732

30^d 1. 2^{1/2} Harpers Delight. Survey for John Harper.
30 May 1731. Lying in said County. Pat. to said Harper
4 December 1732.

50^d 2^d Addition to Heriford. Surv. for John Cremeard.
4 Dec. 1731. Lying in said County. Pat. to said Cremeard
22 Octo^r 1732

5-169

197^d Samuel Chamberlaine from William Edmondson June 10th 1740.

140^d John Correll from John Eccleston March 11th 1742
140^d Thomas Eccleston from John Correll March 11th 1742

30 Henry Greene from John Harper Aug^r 4: 1746

¹⁹
166 - 6 7/4 Ennalls Discovery Surveyed for
Thomas Ennalls 8 January 1730. Lying on the East side
of Chesapeake Bay in said County. Pat. to said Ennalls.
8 Sept 1732

42 - 1 8 1/2 Cliftons Chances Surveyed for Wm Clifton
28 October 1731. Lying in said County. Pat. to S. Clifton
8 December 1732

830. 1. 13. 2 1/2 Tully Barden Surveyed for William Murray
20 June 1731. Lying in said County Pat. to said Murray
20 October 1732

15. - - 7 1/2 Mahones Fancy Surveyed for John Mahone
22 March 1728. Lying on the East side of Chesapeake bay
in said County. Pat. to said Mahone 13 Nov 1732

2. 2. 2 1/4

20^o -- 10^o -- ⁽²⁰⁾ Addition Surveyed for William Lager 110
Sept. 1731. Lying in said County, pat. to said
Lager 21 October 1732

50 -- 2^o -- Hapharard, Surv. for Ja. Leconte 17 June 1731
Lying in said County, pat. to said Leconte 23 October 1732

113^o -- 6^o -- Discovery Surveyed for John Leconte 7th July 1731
Lying in said County, pat. to said Leconte 17 Octob. 1732

50 -- 2^o -- Addition to Owens Purchase Surv.
for William Owens 23 July 1730. Lying on the last side of
Chesapeake Bay, in said County, pat. to J. Owens & Deeds
1732

S. 9th 4th

100.

4

²¹
Clarksons *Tott* Surveyed for W. Clarkson
31. Nov. 1731. Lying in said County Pat. to said
Clarkson Dec. 6. 1732.

789

7

Addition to Discovery Surveyed for
John White 21. April 1731. Lying on the East Side of
Chesapeake Bay, in said County. Pat. to said White
10. November 1732.

47

1

Lincoln Surveyed for Theodora Mathins. 19th
October 1730. Lying on the East side Chesapeake Bay in
said County. Pat. to said Mathins 10 November 1732.

66

2

Luck by Chance Surveyed for M. Thompson,
12 October 1730. Lying on the East side of Chesapeake Bay
in said County, Pat. to said Thompson 6. Dec. 1732.

S-15 1/2

Alleged to be taken away by Wakefield fol. 360

119² 4⁹/₂ ³² Hogg & Orange Surveyed for John White.
17 June 1731. Lying in said County. Pat. to said White
13 November 1732

50 2 Hopewell Surveyed for Mrs. Gambles 26th March
1729. Lying on the East Side Chesapeake Bay, Patent to
said Gambles 10 November 1732

50 2 Deans (Prevention) Surveyed for
Henry Deans 27 July 1728. Lying on the East Side
Chesapeake Bay. Pat. to said Deans 11 Nov^r 1732

140 5⁷/₂ Noells Closed Surveyed for Basill Noell 8th July
1731 Lying in the said County. Pat. to said Noell 13 Oct^r
1732

14.5

1060. 2. 2. 5

(23)
Ormskirke Resurveyed for Sam^r Billings.
14 June 1731. Lying in said County, Matter'd to said
Billings 28. Septem^r 1732.

174. 6. 11 1/2

Crosses Purchase Resurveyed for
William^s Pops 25. January 1730. Lying on the East Side
of Chesep^e Bay. in said County, Matter'd to said Pops
13 March 1731

50 2

Turkys Nest Surveyed for Peter Adams.
30 November 1730. Lying on the East side Chesep^e Bay
in said County, Mat. to said Adams, 13 November 1732.

230. 9. 2 1/2

Edmondsons Addition Surveyed for W^m
Edmondson 7 May 1729. Lying on the East side Chesep^e
Bay. in said County, Mat. to said Edmondson 10 Nov. 1732.

3 1/2 7 1/2

50 Thomas Thompson from Peter Adams February 10th 1744

230 Samuel Chamberlaine from W^m Edmondson June 10th 1740

100² - 14 - (24) *Purgatory* Survey for Peter Taylor 18th
February, 1730. Lying on the East Side Chesapeake Bay.
in said County, pat. to said Taylor 20 July 1732

50² - 2 - *James Regulation* Survey for Sam^r Freeman
1st Dec^r 1731. Lying in said County, pat. to said Freeman.
22^d October 1732

150⁹ - 6 - *Stapleforts Addition* Surv. for Raymond
Stapleford 12 April 1726. Lying on the East side of
Chesapeake Bay, in said County, pat. to said Stapleford
2^d May 1732

360⁹ - 13.5 - *Chance* Resurvey'd for Walter Campbell 25th
July 1732. Lying in said County, pat. to said Campbell 11th
October 1732

24.5.5

100. James Dison from Peter Taylor, Dec^r 12th 1732

150 W^m Ryno from Raymond Stapleford March 14th 1742 -

360 Adam Muir from Jane Campbell, Mary^e Mitchell, Elizth Mitchell & Lehas Kirkpatrick
May 8th 1745 -

40. - 1. 7 1/2

Hills Adventu^r & Surveyed for Arthur Hill.
15 October 1731. Lying in said County, Pat. to said Hill
4th November 1732.

100[?] - 4.

Littleworth Surveyed for Geo. Middleton 10th March
1726. Lying on the East side of Chesapeake Bay, in said County
Pat. to said Middleton 10th November 1732.

77[?] - 3. 1.

The Wilderness Surveyed for Will Edmondson
7th May 1729. Lying on the East side Chesapeake Bay, Pat.
to said Edmondson 13th Nov^r 1732.

50. - 2.

Riches Tolly Surveyed for Peter Rich 21st Apr^l
1730. Lying in said County, Pat. to said Rich 10th Nov^r 1732.

2 - 10. 0 1/2

77 Samuel Chamberlaine from W^m Edmondson June 10: 1740

50 -- 2 -- ²⁶ Grapevine Thickett Surveyed for
Abraham Covington 5. May 1731. Lying in said County
pat. to said Covington 4. Nov. 1732.

50 -- 2 -- Playtors Addition Surv. for George
Playtor 4. October 1725. Lying on the East side of
Chespeak Bay in said County, pat. to said Playtor
May 18. 1728

113. -- 0. 1. 6. Woolfords Closure Surv. for M^og Woolford.
19. Nov. 1709. Lying on the East side of Chespeak Bay
and on the S. side of Fishing Creek, in said County
pat. to said Woolford. 13. April. 1715

50 -- 2 -- Maidens Choice Surveyed for W^olland.
9. November 1707, and patented for Richard Steer,
November 19. 1735. (Lying in the County aforesaid, on
an Island called Tailors Island, Beginning at abundance
of Pine)

L-10. 6 1/2

50. Schulline from Abraham Covington August 20. 1735.

Joseph Emmals from John. Hubbard July 9. 1748.

100. -- 4. -- ⁽²⁷⁾ Harris Cost. Surveyed March 18. 1730 for Jam:
Harris Lying in the County aforesaid, Beginning at a
Marked white Oak.

100. -- 4. -- Kingstone Surveyed for John Malloch the 2.
November 1726. Lying in the County aforesaid, Beginning
at a Marked Red Oak.

50. -- 2. -- Hamstead Surveyed February 17. 1731. for Evan
Bitchett Lying in the County aforesaid, Beginning
at a Marked Pine & Locust Wood.

146. -- 5. 10/2 Brambles Hope Escheat Land, and
Originally called Batchelors hope Cont. 150. and on the
18. April 1729 Resurveyed for John Bramble Junr.
Lying in the County aforesaid Beginning at a
Marked Pine.

5. -- 15. 10/2

216⁰ C. 2^d 0.

Veretta Addition Surd. Sep. 20. 1731
and patented to him the 19. Novem. 1733 lying in
Dorchester County Beginning at a Marked white
Oak.

236 - 9: 3/4

Boston including two Tracts the one Orig.^{al}
Called Middle Land and the other Swamp Square
Reserved for Cap. Rob. Wing may 18. 1733. and
Patented June. April 19. 1734. Lying in Dorchester County
Beginning at a Marked Cedar Post.

30 - 1: 0

Hotfields Chance Surd. for J^r Hatfield
Octo^r 19. 1730. assigned Arthur Rich^d Whitley
and patented to him the 13. June. 1734. Lying in
said County Beginning at a marked pine standing
Close on the N. side fishing Creek

60 - 2: 0

Fair Dealing Surd. April 14. for John
Eccleston. assigned Tebulon. Pritchett and
patented him. Lying in said County Beginning
at a marked pine stump

100 - 6: 0

Pratts Choice Surd. May 16. 1723 for
Thomas Pratt and assigned J^r Oldfield
patented to him. Lying in said County beginning
at a marked white Oak.

40 - 8: 7/8

Cliffons Range Surd. Octo^r 20. 1731. for
Daniel Clifton. Lying in the County of ^{said} ~~Dorchester~~
Beginning at a marked white Oak.

1 11 9 17

Mr. Ireland vol 360.
50 David Peterkin from Thomas Wing December 16. 1745

60 John Frype from Tebulon Pritchett & John Pritchett June 9. 1741.

Ac^t Kent.

(29)

30 - 2 - Bowen's Venture, Surv. June 26 1732 for John Bowen. Lying in said County beginning at a marked white Oak

32 - 2 - Madkins Purchase Surv. July 6 1731 for William Madkin. Lying in said County beginning at a marked Locust.

50 - 2 - Websters Purchase Surv. for Richard Webster Jun^r August 20 1730 Lying in said County Beginning at a marked white Oak.

30 - 2 - Swan Pond Surv. July 23 1730 for William Evans Lying in said County beginning at a Marked Tree Oak.

30 - 2 - Parkers Hoier Surv. Decem^r 8 1732 for Samuel Parker Lying in said County beginning at a marked Hickory.

30 - 2 - Quick Sale Surv. for William Walls March 26 1733 Lying in said County beginning at a marked white Oak.

100 - 16 - Browns Meadow Originally Called Clarkson. Resurveyed for James Brown, October 7 1718 Lying in said County beginning at a marked white Oak.

E 1 n. 8 n. 1

45. taken away by Gabriel's adventure - fol 432. In the year 1736

50. Samuel Bedford from Samuel Parker November 11th 1735.

50 John Wilton from William Wall of Wife Augst 13th 1745.

127. Thomas Clarkson from James Brown. June 9th 1738.

Acres

30

Benjamin. Desires. Surd. April 8. 1731
for Benjamin. Nichol Lying in. said County
Beginning att a marked red Oak

30

Clarks Delight. Surd. April 9. 1731 for
John. Clark Lying in. said County Beginning
att a marked Gum

170

Shompsons Chance. Originally so called
Resurveyd Octo 10. 1732. for Mr. Shompson Lying
in. said County Beginning att a marked
white Oak.

400

Loockermans Regulation. including the
following tracts of Land viz. Foulkes Chance
a parcel of Govt. Land without Name, and
part of Busby Resurveyd March. 8. 1715 for
Govt. Loockerman. patented to Jacob Loockerman
Son. of said Govt. Lying in. said County
Beginning att a marked Mulberry tree

302

Loockerman. Beginning Originally
Called Cleland Resurv. Sept 27. 1730. for
Jacob Loockerman. Lying in. said County
Beginning att a marked red Oak & Cedar post

561.

Vol. 110
426 Busby

16. Joseph Alford from Jacob Loockerman August 17. 1734
part Edward Biliter from Mary Coahill October 30. 1742

Vol. 110
355.

Acres Rents

200 - 4 - Sandwich. Originally called Pool head Resurveyed April 20th 1720 for William Houlston assigned John Dean & patented to him Lying in said County Beginning at a marked white Oak.

100 - 4 - Amboy. Surveyed Octo 7th 1732 for John Thompson Lying in said County beginning at a marked white Oak.

313 - 0:12:6 1/2 Fox hill Orchard. Said Originally so called Resurveyed March 15th 1729 for Sam^l Dickenson & Edward Allford granted to Samuel Dickenson July Lying in said County Beginning at a marked red Oak.

315 - 12:7 1/2 Whitee Regulation. Originally called Taylors Purchase Resurveyed for ~~Edward~~ White Octo 9th 1731 Lying in said County Beginning at a marked Cedar Tree

35 - 1:5 Mount Pleasant Survey Octo 30th 1733 for John Thompson Lying in said County beginning at a marked ~~red~~ white Oak.

50 - 2 - Hills Adventure Survey for Dant Hills Octo 6th 1732 Lying in said County beginning at a marked Red Oak

L11647

50. William Perry from Edward Allford and Wife. March 30th 1736.
50. Edward Allford from Sam^l Dickenson March 10th 1735.
Wth Charles Goddard from Sam^l Dickenson Sep^r 22nd 1732.

315 Joseph Smalls from Ebenezer White March 25th 1741

35 James Taylor from Charles Thompson August 20th 1741

300

Acres Cont.

120 - 1:10

Battle Town. Surv. Octo 6. 1726 for
Chas Thompson. Lying in. Said County beginning
at a marked white Oak.

246 - 9:10

Partnership. Surv for John Thompson.
March. 27. 1730. Lying in. Said County beginning
at a marked white Oak.

140 - 5:10

Keens Outd Lett Surv Octo 31. 1730. for
Benjamin Keen. Lying in. Said County beginning
at a marked pine.

90 - 3:10

Hogg Range Surv. Octo 23 1730. for
Raymond Minton. Lying in. Said County beginning
at a marked Red Oak.

150 - 6

Keens Addition. Surv. Octo 22. 1730. for
Lebuben Keen. Lying in. Said County beginning
at a marked pine.

227 - 9:1

Good Luck. Originally Called Cook Resurv.
Octo 19. 1732. for Stephen Flakerty Lying in. said
County at a marked Cedar post.

360 - 14:9

London. Surv. Aug 6. 1732. for Joseph Eunnatt.
Lying in. Said County Beginning at a marked w!
Oak

120. Richard Parkers from Charles Thompson Surv. Feb 25. 1735
120. John Finch from Richard Parkers. April 25. 1738.

150. Jos. Thompson from John Thompson. March 13. 1732

474

200. W. Maiden's Folly & London November 14. 1733.

100 1/2 London Saw. for John. Caldwell Dec 9. 1720
assigning Samuel Griffith. & patented to him beginning
at a marked white Oak. This land is in Somerset
County.

130 3/2 Sares Regulation, including two Tracts
the one Originally called Sewalls Choice the
other Coopers Plantation. Resurv. for John. Sare
Nov 14. 1728 patented to Dan Sare lying in
said County beginning at a marked red Oak

911 1:10 3/2 Ecclestone's Neck, including 3 tracts the one
Originally called Daniels Place the other Hudsons
Point and the other Newtons desire Resurv. for
Thomas Eccleston. Lying in. said County beginning
at a marked Cedar post.

200 1/2 Danwill Saw. January 11. 1728. for Phillips
Records Lying in. said County beginning at a
marked white Oak.

30 2 Mahones Venture Saw. for John. Mahones
Nov 3. 1730 patented to Ann, Mary Estlin &
Priscilla Mahone Lying in. said County beginning
at a Marked white Oak.

34 1/2 Clifton's Security Saw. June 29. 1734 for
William. Clifton. Lying in. said County beginning
at a marked white Oak.

431 13:3 BARNETTS purchase, Originally called
Edward's desire, Resurv. for Thomas Barnett
Jan 11. 1728. and patented to Jm Carter Lying in.
said County Beginning at a marked red Oak

EB 2.3 1/2

This Land lies in. Somerset & Entered there

100. Thomas Airey from Daniel Sares August 14. 1734.
30. Thomas Airey from John Sares & Ma. Anne 11. 1729

112. Jonathan Fowler from John Sewall & Maor June 14. 1744 -
112. Wm. Perry from Jonathan Fowler May 20. 1746

22355

Acres Rent

120 ... 3 ... Clifftons Lot. Surv. Sep 22 1731 for Wm Cliffton lying in said County beginning at a marked Hickory

50 - 2 The Hope Surv. 27 July 1703 for William Spenser & patented to Andrew Gray lying in said County beginning at a bounded white Oak.

24 ... W. Statons Holly Surv. June 20 1732 for James Staton lying in said County beginning at a marked Oak.

220 - 9 1/2 Labrook including 3 fields viz Outlett, Labrook and Part of Exchange Resurv. 11 May 1714 for Wm Stephens lying in said County beginning at a marked Spanish Oak.

100 - 1/2 Buck Range Surv. for Capt Henry Tripp. June 25 1737 & devised to Edw. Tripp lying in said County

1630 - 14 1/2 Tripps Regulation including 4 tracts viz Nimcock, Sack, Tripps Neglect & Conny Warren Resurv. for Henry Tripp. Oct 3 1730 lying in said County beginning at a marked red Oak.

435 - 10 1/2 Partnership lying in said County Surv. for John Eccleston & Henry Tripp. Feb 17 1725 and patented to H. Tripp only.

50 John Welch from William Clifton Aug 13 1746.

100 John Leconte from Edward Tripp, December 4th 1740

150 Partnership of Tripps Regulation, Herckiah Thomas & Zachariah Thomas from Henry Tripp April 10th 1739 - 40
50 William Tripp from Henry Tripp, August 14th 1740 -
50 William Mabrey from Henry Tripp, August 14th 1740 -

50 William Westingham from Henry Tripp January 13th 1734
150 Roger Childers from Henry Tripp July 26th 1738.

150 Partnership of Tripps Regulation, Herckiah Thomas & Zachariah Thomas from Henry Tripp April 10th 1739 -

50 Thomas Cooke from Henry Tripp June 10th 1701 -

450 John Trip from John Eccleston Nov. 16 1732

50 Henry Tripp from Thomas Cooke December 19 1743

140 John Seward from Henry Tripp March 17 1743 -

428
477
476
366

Ac 201
 80 3:2 1/2 Sandy Hill Escheat part of a Tract Orig.
 Called Hazard Lying in said County Resurv. for
 Henry Tripp & John. Anderson. Aug 14. 1730

60 2:5 Slipes Lying in said County Surv. for John
 Eccleston } June 7. 1732.
 Eccleston

50 1 Eccleston. Prevention. Lying in said County
 Beginning att a markt white Oak Surv. for John
 Eccleston. Apr 5. 1732.

115 4:7 1/2 Sandwich Lying in said County Surv. for
 John. Eccleston. and Henry. Tripp. Sep 26. 1730.
 Patented to John. Eccleston.

90 3:7 1/2 Ecclestons Priviledge Lying in said County
 Surv. for John. Eccleston April 14. 1732.

250 10 The Suckwood Lying in said County att the
 head of Transquatin. Given Surv. 12. Feb 1730.
 for Rob. Winsmore & patented to William. Leconpl.

270 9:11 Addition to Insleys Lott Originally called
 Insley Lott Lying in said County Resurv. for
 George. Staplefort. Nov 14. 1730.

140 1:7 1/2 Stapleforts Adventure Lying in said
 County Surv. for Geo. Staplefort. June 24 1730.

L 1175

per Hazard Co.
1800 250

115: William Alford from John Eccleston April 27. 1741

Charge fol 379-

1175

Acres Rent.

513. 1. 6. Peters Choice Lying in said County Swad. for Peter Taylor August 20 1730.

400. 19. 6. Fair Dealing Lying in said County Swad. for Moses Peter Taylor July 20. 1730.

50. 2. Ratchell's Garden. Lying in said County Swad. for Moses Nicholls July 20. 1730.

164. 6. 7. Fortune Lying in said County Swad. for ^{Robert} ~~Edward~~ ~~Marshall~~ Jones Aug. 30. 1725 & part to Tho. Causer

17. 0. 2. Poplar Ridge Lying in said County Swad. for ~~John~~ ~~Edmiston~~ & ~~Henry~~ ~~Tripp~~ Sept. 25. 1730, and patented to Eccleston, Solomon Edmiston, March. 24. 1730.

197. 7. 11. Marys Lot Lying in said County Swad. for John Eccleston & Henry Tripp. Sep. 25. 1730 and patented to Eccleston.

100. 4. Fishers Discovery Lying in said County Swad. for Joseph Fisher Sep. 4. 1732.

916. 4. 16. 0. Red Heath including 2 tracts Originally called Partnerships the other Wallborough. no Dates of the Original Grants nor the names of the patentees therefore cant Charge the Rent Reserv'd for Joseph Kennely 11 Nov 1718 and patented to Thomas Kennely Lying in said County

F 3. 1. 13 1/2
1. 16. 0
F 4. 17. 11 1/2

513. Peter Taylor junr from Peter Taylor Nov. 13. 1733.

313. William Murray from Peter Taylor & Peter Taylor Junr August 11. 1741

519. Abraham Jones from Peter Taylor & Peter Taylor Junr Aug. 11. 1741

203. Edward Johnson from Abraham Jones February 28. 1743 -- so returned by the clerk

184. William Medford from Peter Taylor March 28. 1739.

113. William Murray from Peter Taylor July 3. 1741

113. Wm Pain from Wm Murray by name of Taylor Fair doing July 3. 1741

50. William Brooks from Moses Nicols March 10. 1741

50. Richard Perry from William Brooks Dec. 14. 1742

200. Sarah Emoron wife of Phill Emoron from John Eccleston Nov. 19. 1734

197. Littleton Ward from Phill Emoron as Wife August 17. 1736

197. John Andrew Dun. from Littleton Ward August 11. 1744

100. William & David from Jos Fisher June 14. 1734

15. Rent 4. 1. 16. 0. paid

400

Acres	Rent.	Description
120	- 5 -	Isaacs Venture Lying in. Said County Surv. Dec ^r 1730 ^r for Isaacs Cox
50	- 2 -	Rofs Hazard Lying in. Said County Surv. Novem ^r 3. 1730 ^r for James Rofs
60	- 2:5	Hillmans Tolly Lying in. Said County Surv. for John. Secompt. Jan ^r 17. 1732.
100	- 4 -	Stanfords Range Lying in. Said County Surv. for William. Stanford April 13. 1731.
50	- 2 -	Stanfords Good Will Lying in. Said County Surv. for Charles Stanford June 1. 1732.
100	- 1 -	Venture Lying in. Said County for Cha Stanford Dec ^r 5. 1732.
50	- 2 -	Johnsons Tolly Lying in. Said County Surv. for Robert Johnson. June 23. 1730.
107	- 4:3/4	Sandy Ridge Lying in. Said County Surv. 12 August. 1730. for Timothy Macnamara.
144	- 4:9/16	Patricks Progeess Oring ² Called Henry Chance Lying in. Said County Resurveyd for Patrick Broughan. 29. July. 1720.
50	- 2 -	Macnemaras Meadows Lying in. Said County Surv. Ap ^r 14. 1731 for Timothy Macnemara

125. William Harper from Isaac Cox May 16^r 1735.

50. John Brown from James Rofs March 10^r 1741 -

100 Isaac Patridge from William Stanford, August 12^r 1740 -
 34. Abthorn Patridge from Isaac Patridge August 16^r 1740 -

100 John Boshorn from Thomas Boshorn March 29^r 1740,

fol. 468

Acres Rent.

- 50 .2- Addition to Turkey Point Lying in. Said County Surd for Neal Pearson. Apr. 17. 1738.
- 117 .4:02 Addition. Lying in. Said County Surd for Andrew Gray. 26 March. 1729.
- 30 .2- Tripp's Entrance Lying in. Said County Surd for Henry Tripp. Apr. 15. 1732.
- 100 .4- Trice's Chance Surd. 3^d Dec^r 1732. for Abraham Trice Lying in. Said County on the South side the Horse pond branch.
- 30 .2- Good Luck. Surd. 6 July. 1726 for Jacob Pattison. Lying in. Said County on the East side Chesapeake Bay.
- 72 .2:11 Margaretts Delight. Surd. 26 Aug^r 1730 for Joseph Nicholls & patented to W^m Murray Lying in. said County on the East side Chesapeake Bay.
- 377 .15:1 Cannon's Regulation. Originally called Cannon's Chance. Request. 11. Oct^r 1735. for James Cannon Lying in. said County on the west side of the North east fork of Manticoke River.
- 45 .1:9 New Town. Surd. 21st Oct^r 1730 for Andrew Willis Lying in. said County on the East side Chesapeake Bay.

L 1446

Referreid for Henry Tripp in Tripp's Closure A. 50. fol. 55 —

55. 55

454

Acres Rent

7... 3 1/2 Murray's Landing Surv. 6 Sep. 1732 for
Wm^m Murray Lying in said County on the East
Chesapeake Bay side Hunting Creek

129... 5 1/2 Phillips Chance Surv. 3 July 1734 for
Phillips Fall Lying in said County on the
West side Tobacco Stick Bay

203... 8 1/2 Nichols Regulation. Originally called
Audeston's Point Lying in said County Resurv.
20 November 1714 for Isaac Nichols and patented
to Henry Hooper on the East side Chesapeake
Bay January 1734 on the East side Chesapeake Bay

30... 2 Addition to Skileads Tolly Surv. 17 Feb^r
1730 for Daniel Sullivan Lying in said County
on the East side Chesapeake Bay

332... 13 3/4 Discovery Surv. 11 Aug^r 1726 for John Riders
Lying in said County on the East side Chesapeake
Bay

378... 14 1/2 Bennetts Purchase Originally called
Counsell Escheat Land resurv. 3 June 1727 for
Richard Bennett Esq Lying in said County on
the East side Chesapeake Bay

100... 1/2 Ennalls Regulation Surv. 26 May 1731
for W^m Ennall Lying in said County on the west
side Transquakin River

F 2ⁿ 7ⁿ 9

20 Stephen Kops from Phillip Tall Septem^r 1st 1734

Entered after in. folio 407

436

NB: this not char on D^r Wash.

371 Thomas Raskins from Richard Bennett Esq. Sept. 17ⁿ 1734.

Acres Rent

157. 5.11 Richard's Survey 7. July 1731. for John Leconte patented to Marian. & Elizabeth Cunall. Lying in said County on the South side Secomps Bay

112. 4.6 Hogg Range Survey 11. Jan 1721 for Thomas Barnett. Lying in said County on the East side Casapeake Bay

2.6.15 This is the end of the Additional Rent Roll, being the first

Here begins the Second Additional Rent Roll

203. 2.1/2 Nicholas's Regulation Originally called Students Point Lying in Dorchester County Resurveyed for Isaac Nicholls November 28. 1714. and patented June 1734. for Col. Henry Hooper

30. 1.1/2 Lewis's Addition Lying in Dorchester County Surveyed September 8th 1731 for Lewis Griffith.

100. 4. Poplar Neck. Lying in Dorchester County Surveyed July 3rd 1725 for Robert Clarkson.

200. 8. Widdow's Addition. Lying in Dorchester County Surveyed May 10th 1724. for Sarah Webb.

655. 1.6.2/2 Money's True Dealing Excheat Land being called Baddow's True Dealing Lying in Dorchester County Resurveyed July 9 1735. for Francis Money

200. 8. Newborough Lying in Dorchester County Surveyed October 9th 1730. for Thomas Vickes

153. 6.1/2 Addition to Redding Lying Dorchester County Originally called Redding Resurveyed January 25th 1738. for Thomas Wickes

202 Henry Hooper from Isaac Nicholls May 15th 1722. Indischarged - vide fol 39 In the rear of Warwick's Court mantⁿ fol 100. 55.

1/2 of the overland

W. Worgan's Chance. 50 acs fol 360 - In the rear of the rear. 27 fol 8. 42

Acres Rent

The Amount of the first Additional Rent Roll for Dorchester County

17	1:11	15	£1.9.7
		29	1.8.1
		30	1.10.2
		31	1.16.7
		32	2.14.4
		33	3.2.3 1/2
		34	4.18.6
		35	1.17.5
		36	4.17.11 1/2
		37	1.12.6
		38	1.14.6
112	4:6	39	2.7.9
		40	1.6.5

529.19 is the Total

on the East side, the same as 1500
This is the end of the additional Rent Roll, being the first

Here begins the Second Additional Rent Roll

- 203 1:1/2 Nicholas's Regulation originally called the section Point Lying in Dorchester County Surveyed for Isaac Nicholls November 29 1714 and patented June 1734 for Col^o Henry Hooper
- 30 1:1/2 Lewis's Addition Lying in Dorchester County Surveyed September 8th 1731 for Lewis Griffith
- 100 4 Poplar Neck Lying in Dorchester County Surveyed July 3rd 1725 for Robert Clarkson
- 200 8 Middons Addition Lying in Dorchester County Surveyed May 10th 1721 for Sarah Webb
- 655 1:6 3/4 Moneys True Dealing Excheat Land Lying in Dorchester County Surveyed July 9 1735 for Francis Moneys
- 200 9 Newborough Lying in Dorchester County Surveyed October 9th 1730 for Thomas Vickes
- 153 6 1/4 Addition to Redding Lying in Dorchester County originally called Redding Surveyed January 25th 1738 for Thomas Wickes

£ 3.1.10 1/2

202 Henry Hooper from Isaac Nicholls May 15 1722. In the record of Warwick Court Mart^o fol 100.55.

1/2 for ...

Worgans Chance 50 ac fol 360 - In the record 27 fol 8 42

Accts Book

At

191. 3.9 1/2 South Preston part of a Tract called Preston, Lying in Dorchester County Resurveyed March 22. 1714. for John Wickham

124. 4.11 1/2 Knox's hazard Lying in Dorchester County Surveyed November 3. 1730. for John Knox in Pensilva

150. 6. Wilsons purchase Lying in Dorchester County Surveyed August 19. 1730. for Thomas Wilson.

50. 2. Chance Lying in Dorchester County Surveyed March 30. 1739. for James & Lupton.

30. 2. Purchase Lying in Dorchester County Surveyed April 24. 1731. for Joseph Cromson.

120. 4.10 Taylors Regulation Composed of a Tract called the Range and part of another called Williams Choice Lying in Dorchester County Resurveyed March 3. 1730. for Anthony Taylor and patented to Thomas Taylor his Son.

30. 2. Pollards Goodwill Lying in Dorchester County Surveyed April 15. 1728 for Patrick Broughan and patented to Thomas Broughan.

70. 3.1 1/2 Feltons Lot Originally so called Resurveyed March 23. 1714. for Benoni Phillijer Lying in Dorchester County

117. 4.8 1/2 Part of Colchester and Originally called Colchester Resurveyed March 28 1728 for Rodman Felton. Lying in Dorchester County

Total \$ 56.13. 3/4

\$ 1.13.5 1/2
3. 1.10 1/2
\$ 4.15.3 1/2

Total of the Second Add. R. H. Moll

Part of the

50. John Brochaun from Thomas Brochaun March 29. 1740

117. Barnaby Felton from Rodman Felton and Wife. March 8. 1736

390

370

370

66. 4. 8 1/2

Acres 153. 6 1/2. Additional 42 A Rod Decr June 19. 1736

The Addition to Redding Lying in Dorchester County beg at a marked white Oak the E. Boundary of Reading Resur Jan. 25 1732 for Tho Vickers said Tract Originally Called Reading

50 2. Chance Lying in Dorch County beg at a marked White Oak standing about 100 of the N. side of the head of the NW fork of Quiny Run. Surv Nov 30th 1732 for James Layton.

300 9. Whiteley's Ad^o Composed of 130 part of Harwood's Choice also Harwood's Desire Lying in Dorch. County Resur 18 Nov. 1733 for Arthur Rich. Whiteley

100 6 1/2. The Add. to Wrights Lott and being Called Wrights Lott Lying in Dorch County Res July 20. 1732 for Charles Wheeler assigned John Wheeler and pat to him. 6 Octo 1735

500 Barnstable Lying in Dorch County on W. side of the NW River fork of Manticokes Surv June 10 1702 for Henry King & Staten Octo 12 1735 for Sarah Webb

100 10. Nollan's Choice Lying in Dorch County Surv 20 August 1734 for Major Tobias Nollan

EA 134A

100 John Vickers from Thomas Vickers April 5 1740

PA 564

HC 429

371

~~Laying out~~ 5/ 1/2 5/ 1/2

15. 1/2. 1/2. 6

Iron Point Lying in Dorch County Beg at a bounded Cedar Post. being the E. boundary of a Tract of Land called Cedar Point. Surv Nov 6 1734 for John Taylor Assignd Robert Dickie and Patented to him. January 29 1735

100

The hope Lying in Dorch County Beg at a marked Red Oak standing in the woods near unto the head of the branches of Chickinnacomoco Surv 24 July 1725 for Wm L. Eaton. assignd Ralph Smith. & patented to him. April 1736

300

Union Lying in Dorch County Surv May 2 1720 for John Clemens Assignd Philamon Loyd Esq and patented to Mervetta Maria Chew Daughter and heir of said Philamon

200

Clemens Chance Lying in Dorch County Surv Sep 9 1719 for John Clemens assignd Philamon Loyd Esq. and pat to Mervetta Maria Chew Daughter & heir of said Philamon

100

Alcocks Range Lying in Dorch County Surv June 16 1731 for Buntinwood Alcocks assignd Philamon Loyd Esq. & pat to Mervetta Maria Chew Daughter & heir of said Philamon

50

S. Legers hazard Lying in Dorch County Surv April 16 1731 for Thomas Mattison

1711 1/2

12 1/2 34 10 much to be made
not patented

100 Robert Williams from Ralph Smith and wife June 25 1736

AA.
Additional Rent Roll. Received March 11th 1736.

50. -- 5. -- **Killkenny** Lying in Dorchester County Beginning at
marked Red Oak standing near the head of the Pond on the East
side of the White Marsh. That is South out of the head of Blackwater
River Surd April 30. 1735 for William Delany

400. -- 16. 4. **Utopia** Lying in Dorchester County on the west side of the
N.E. fork of Nanticoke River. Beginning at a bounded white
Oak Surveyed March 10. 1700/9 for Hugh Deleston and patented
Nov 15th 1730. to John Deleston
Total of the third Additional Rent Roll

fol: 42 -- 1. 1. 1. 4
43 -- 2. 13. 4. 4
1. 1. 1. 6
5. 6. 2

The 4th Additional Rent Roll Received May 1st 1738.

300. -- 12. -- **Feddemans Fancy** Lying in Dorchester County.
Surd 11th July 1720. for Phillip Feddeman and patented.
5th November 1737 for Elis Feddeman his Daughter & Devisee.

50. -- 2. -- **Dartmouth** Lying in Dorchester County. Surveyed
November 19th 1731. for John Hinmy. Assigned Mathew Smith
and patented to him 12th July 1737

50. -- 2. -- **Walters Soll.** Lying in Dorchester County Surveyed Nov. 19.
1731. for Walter Hinmy assigned William Do. and patented
to him 13th September 1737.

60. -- 2. 5. **Rumlys Pasture.** Lying in Dorchester County. Surd.
25th January 1726. for John Rumly.

5-110 1.5

42 p 11. 35

500 William Small from John & Thomas Deleston June 10th 1721.
380 Francis Hayward from William Small, June 14. 1721.

112. A. 6. ^{A5} Robsons Pasture. Lying in Dorchester County. Surveyed 23rd June 1730. for Charles Robson.

150. " 6. Whites Beginning Lying in Dorchester County Surveyed & price the 22nd 1731. for John White

50. " 2. Safety. Lying in Som^{er} County. This Land Lying in Som^{er} Co. is Ent^d there

50. " 2. Littletons Beginning Lying in Dorchester County. Surveyed. 16th Dec^r 1730. for William Littleton.

80. " 3. 2 1/2. Hazard. Lying in Dorchester County. Surveyed 19th June 1732. for John Twyford.

100. " A. Littletons last Shift. Lying in Dorchester County. Surv^d 11th January 1730 for Edmond Littleton.

9. " A. Mills Security Lying in Dorchester County Surv^d 13th July 1732 for John Nicholls.

50. " 2. Bucksharbow. Lying in Dorchester County. Surv^d 20th November 1732. for John Loydon.

25. " 1. Boxalls Toll. Lying in Dorchester County Surveyed March the 1st 1730. for John Boxall.

51. 3. 21

100 Humphrey Hubbard from Edmond Littleton for returned by Mr. Thomas Muir - 50

50

50

50

60--2.5. Morgons Folly. Lying in Dorchester County Sur.
15th November. 1712. For Joshua Morgan. Assigned John Bowen.
and patented to him 5 Nov. 1737.

13--6. Bear Garden. Lying in Dorchester County. Surveyed.
November 20th 1730. For Timothy Macnonsarra.

50--2-- Bounds Lott. Lying in Dorchester County. Surveyed 6th
February 1730. For James Bounds.

291--11. 8. Standfords desire. Lying in Dorchester County.
Surveyed 12th June 1732. For Charles Standford.

50--2-- Bileters Landing Lying in Dorchester County. Sur.
June 19th 1731. For Walter Stevens. Patented to Tomas Dawson.
7th November. 1737.

50--2-- Sarahs delight. Lying in Dorchester County. Surveyed 16th
17th 1730. For John Littleton.

50--2-- Lewis's Range Lying in Dorchester County. Surveyed
Nov. 3rd 1731. For Abraham Lewis.

50--2-- Woolfords Spite Lying in Dorchester County. Surveyed
16th August 1732 For Cap. Thomas Woolford.

50--2-- Meluens Goose Pond. Lying in Dorchester County.
Surveyed July 3rd 1732 For John Meluen.

100--A-- Crook's Endeavour Lying in Dorchester County.
Surveyed 11th July 1732. For Cap. John Crook.

£ 10. 7 1/2

50 Daniel Kelley from James Bound October 6th 1742 -

291 Joseph Emmalls from Charles Standford 11th Nov. 1745

50 Burterwood Alecks from John Dawson June 15th 1744

50 Abraham Jones from John Littleton November 10: 1743

one

one

50--"2-- Cannons Thicket Lying in Dorchester County. Surd. October 12. 1732 for Henry Cannon.

36--"A. 5/2 Outlet Lying in Dorchester County Surveyed Aprice 15. 1732. For Lewis Gilpin.

100--"A-- Hobbs Kinones Lying in Dorchester County. Surd. Sep. 21. 1730. For Edward Marder.

50--"2-- Brambles Delight. Lying in Dorchester County. Surveyed April 15. 1731. For Peter Bramble.

50--"2-- Addition to Andrews Adventure Lying in Dorchester County. Surd. August 1730 for John Andrews.

50--"2-- James Delight Lying in Dorchester County. Surveyed 1. June 1732 for James Kirkman.

150--"6-- Woolfords Range Lying in Dorchester County. Surveyed 1. June 1731. For M^{rs} Elizabeth Woolford. Thom. Woolford & Jⁿ. Woolford.

360--"1A. 5-- Handleys Regulation, Originally called Handleys Luck. Lying in Dorchester County. Surveyed. Oct. 25. 1725 for Hugh Handly.

100--"A-- Thomas Addition to York. Lying in Dorchester County. Originally called Yorks Addition Surveyed 20. March. 1733 for Thomas Wheeler.

130--"--- Alford's Venture Lying in Dorchester County Surd. October 13. 1730 for Thomas Alford. Cert. Lett. fall, and now Warr anted Granted. to Edward Poole Esquire of Charles Gatesborough who was Esquire of said Thomas Alford.

11. 17. 10. 5
44. 10. 5
45. 11. 3. 1
46. 1. 10. 7. 4

£ 5. 19. 11. 3/4 Total of the fourth Additional Rent Roll

100 John Smith from Edward Marders Septem. 16. 1741.

50 Lewis Griffith & Joseph Carpenter from Jacob Bramble June 9. 1743

507

1000 317

41-10-⁽⁴⁹⁾ Lott Lying in Dorch. County Surv. 28th June 1732 for James Stator

237-9-6 Perrys Purchase Orchoat and Originally called Eldridge Lying in Dorch. County Surv. 5th October 1736 for William Perry

235-9-5 Thompsons Addition Originally So. called Lying in Dorchester County Nov. 28th 1736 for Joseph Thompson
fol. 40-5-2-3-4-5-6-7-8-9-10-11-12 the total of the fifth additional Rent Roll

The 6th Additional Rent Roll Rec. March 4th 1739/40

430-16-2 1/2 Bettys Care Compo of the two following off Sells of Land Viz. Smith point and part of Northampton Lying in Dorchester County Rec. 4th July 1735 for Charles Goldborough

40-13 1/2 The Grove Lying in Dorchester County Surv. April 23rd 1730 for John Jones

50-2- Poplar Ridge Lying in Dorchester County Surv. August 30th 1716 part to Isaac Browne 175- December 1739

245-9-10 Harpers Choice Lying in Dorchester County Surv. October 10th 1732 for Joseph Harper

9-11 1/2 The Slife Lying in Dorchester County Surv. 2nd April 1737 for William Haene

25-2-6 Smiths folley Lying in Dorchester County Surv. 4th August 1736 for Mathew Smith

31-1-3 Madkins Choice Lying in Dorch. County Surv. 5th September 1731 for The Duke Madkin

95. William Edmondson from William Perry by the name of Eldridge Aug. 12th 1738.

225 William Langrell from Joseph Thompson Novem. 15th 1743

Charles Goldborough from Thomas Alford July 22nd 1732

312 - 12.6 **Buck Range** Lying in Dorchester County
 Surd. 20th November 1738 for Thomas Smalls and
 Ann his wife Joseph Hopkins and Elizabeth his
 Wife John Eccleston and Dorothy his wife and
 Mary Skinner Aps. Thomas Smalls and Wth
 and patented to them 8th October 1739

50 - 2 - **Andrews Fortune** Lying in Dorchester
 County Surd. 9th October 1738 for Thomas Smalls and
 Aps. to Andrew Robinson

50 - 2 - **Thomas's Venture** Lying in Dorchester
 County Surd. 16 April 1734 for Thomas Pattison

200 - 2 - **The Biters Pitt** Lying in Dorchester County
 Surd. 20 April 1738 for Cap. Henry Tripp and
 Aps. John Rice

50 - 2 - **Slacums Lott** Lying in Dorchester County
 Surd. 16 July 1737 for George Slacum

200 - 2 - **Sook Out** Lying in Dorchester County Surd.
 October 11 1736 for David Melvill

50 - 2 - **Margaretts fancy** Lying in Dorchester County
 Surd. 11th July 1727 for Stephen Smith and Pat. to
 Robert Polk July 7th 1739

50 - 2 - **Wigton** Lying in Dorchester County Surd. April
 5th 1737 for Doc. William Murray

50 - 2 - **Harpers Outlet** Lying in Dorchester County
 Surd. 24th June 1730 for William Harper

26 - 2.7 **Phillips Discovery** Lying in Dorch^r
 County Surd. for Phillip Tall the 8th April 1736

104 - 4.2 **Brammochs Addition** Lying in Dorc^r
 County Surd. Novemb^r 24. 1727 for Thomas Brammoch

£ 3. 11. 3 3/4

200⁰ Williams William from John Rice - September 10th 1739.

50 Job Slacomb from George Slacomb March 12th 1742

52 Allen Thomas from David Melvill Septem^r 15th 1742

50 Roberts Polk from Stephen Smith Nov^r 25th 1720

50 John Fitz from William Murray October 14th 1743

25⁰ William Murray from James Phillips May 6th 1742
 4⁰ John Woolford from Ditto May 6th 1742
 1⁰ James Cullen from Ditto May 6th 1742

104⁰ James Cullen from Thomas Brammoch March 14th 1743

A/2

3 1/2

3

3 1/2

2

50¹¹ - 2¹¹ - ⁽⁵²⁾ Young Mamm's Fancy Lying in
Dorchester County Surd^d 24th March 1730 for
Henry Smith

32¹¹ - 1.3^{1/2} Hay-Yard Lying in Dorchester County
Surd^d 12 June 1732 for Doc^r William Murry -

25¹¹ - 1¹¹ - Ramseys Holley Lying in Dorchester
County Surd^d 24 June 1726 for Andrew Ramsey -

46¹¹ - 1.5¹¹ 10¹¹ Traverses Chance Lying in Dorchester County
Surd^d 2^d April 1737 for Henry Traverses

50¹¹ - 5¹¹ - Batchellors Choice Lying in Dorchester
County Surd^d 26. Sep. 1735 for Matthew Traverses
and As^s to William Deane
The Total of the Sixth Additional Rent Roll

Delis^d Mr Tho Miers May 10 - 1740

Additional Rent Roll Surd^d March 14th 1740

240¹¹ - 4.11^{3/4} Gloucester Shire Regulated Lying
in Dorchester County by Patent Confirm^d dated 10th
7^{ber} 1716 Granted unto Benoni Phillips but the rent being
Wrong Charg^d in said Patent and New Patent Issues
to said Benoni 11th July 1740 & the former vacated

510¹¹ 1.0¹¹ 9¹¹ Loochermans Purchase Originally
Called Rogues bequiter Lying in Dorch. County Surd^d
9th February 1720 for Govern Loocherman and Stall^d 3rd May
1740 for Jacob Loocheronau

£ 1.5.18^{3/4}

25¹¹ William Granger from Andrew Ramsey March 3^d 1741 -

3/4

1/2

£ 451

26 - 2 - 7 1/4 **Locust Ridge** Lying in Dorch. County
Surveyd 8th April 1736 for Phillip Tall

20 - " - 10 **Security** Lying in Dorch. County Surv. July 4th
1734 for Henry Hines

50 - " - 2 **Pullett Alley** Lying in Dorchester County on the
border of the Province Surv. April 25th 1740 for Phillip Coffey

200 - " - 0 **Hoopers Out Sett** Lying in Dorch. County
Surv. 20th August 1739 for Col Henry Hooper

50 - " - 2 **Lone Poplar** Lying in Dorch. County Surv.
March. 8: 1739 for Richard Dawson

50 - " - 2 **Black Lovell** Lying in Dorchester County
Surv. 8 March 1739 for Richard Dawson

50 - " - 2 **Timber Tree Neck** Lying in Dorch. County
Surv. March 8th 1739 for Richard Dawson

50 - " - 5 **Hogard** Lying in Dorch. County Surv. 7th 1739
for Christopher Newton

50 - " - 5 **Browns Chance** Lying in Dorch. County
Surv. March 7th 1739 for Charles Browne

30 - " - 3 **Downridge** Lying in Dorch. County Surv.
March. 7: 1739 for William Livinge
~~1. 12. 5 1/4~~
~~7. 1. 14. 1. 11. 1. 11. 1. 11. 1. 11.~~

20 Wm Murphy Junr from Henry Flavin et al 13 Nov 1736

2 1/2

6 1/2

5 1/2


6

6

6

6

6



100 - 10 - Addition to Smeel's Place Lying in
 Dorchester County Surv: March 7th 1739 for Daniel Morris

50 - 5 - Buck Range Lying in Dorches. County
 Surv: 29th Nov^r 1739 for Thomas Cranrock Ass: Arch:
 Guines

50 - 5 - Hickory Hill Lying in Dorch. County Surv:
 Dec 3rd 1739 for Natho Comew Twisford

75 - 7 - Keenes Point Lying in Dorchester County Surv: May
 12th 1738 for Benjamin Keene.

100 - 7 - 2 1/2 Willoughby's Purchase Originall so Called
 Lying in Dorches. County Refur: Sep: 18th 1734 for
 John Secompt.

620 - 12 - 8 St. Anthony Originally so Called Lying in
 Dorchester County Refur: 16th Sep: 1734 for John, William,
 Samuell, Joseph and Nehemiah Secompt.

114 - 2 - 4 Tripps Regulation of the Guiney plantation
 Comp: of 2. tracts or fcells of Land the one Called
 Guiney plantation and the other part of a Tract: Called
 Gotham Lying in Dorch. County Refur: March 28th
 1739 for W^m Tripp.

150 - 0 - Fishers Adventure Originally part
 of Colchester Lying in Dorch. County Refur: 5th
 May 1739 for Henry Fisher

L 2. 15. 5 1/2

6 1/2

6

6

4 1/2

1/2 1/2

1/2 1/2

3 1/2

3 1/2

10 1/2

2550 3⁰⁰ 9⁰⁰ - ⁽⁵⁵⁾ **Warwick Fort Manno** Comp. of the following Tracts Viz^t Warwick, Secretarys point Landing Nicholas Regulation Providence, Discovery Nansamum and part of a Tract Called Hazard Lying in Dorch. County Refurys June 8th 1739 for Coll^o Henry Hooper.

1250 2⁰⁰ 10⁰⁰ 0. **Carthage** Comp. of the following Tracts or parcels of Land Viz^t part of Bath, Addition to Bath Watts Chance and ones other Tract Called Watts Chance Lying in Dorch. County Refurys 10th June 1740 for Maj^r Henry Tripp

450 9⁰⁰ - **Tripps Closure** Comp. of the foll. Tracts Viz^t Rochaday London, New Port Danley and Tripps Entrance Lying in Dor. County Refurys March 7th 1730. for Major Henry Tripp

510 1⁰⁰ 0⁰⁰ 9. **Robsons Inclsure** Comp. of two Tracts the one Called Robsons Range and the other Called Haddimworth Lying in Dorchester County Refurys April 29th 1723 for John and Roger Robson and part 15 July 1740 to John Robson

100 1⁰⁰ 0⁰⁰ 0. **Cooks Venture** Lying in Dorch. County on the borders of the Province Surveyed July 11th 1740 for James Cook

50 2⁰⁰ - **Maids Choice** Lying in Dorch. County on the borders of the Province Surd^d 2^o September 1740 for James Maid

50 2⁰⁰ - **Taylor's Desire** Lying in Dorch. County on the borders of the Province Surd^d April 24th 1740 for William Taylor

£ 7⁰⁰ 15⁰⁰ 9

100 Isaac Adams from Henry Tripp March 7th 1740
10 Henry Tripp from John Anderton June 29th 1743
10 John Anderton from Henry Tripp Dec 29th 1743

40. ~~1/2~~
fol 506 Providence
fol 504 Discovery
fol 451 Nansamum
fol 428 Hazard
part of Bath
part of Watts Chance
part of Rochaday
part of London
part of Danley
part of Entrance

520
30 530
add to Bath 437-62
part of Bath 711 fol 387

5/2
part of Bath
part of London
part of Danley
part of Entrance

part of Bath 421
part of London
part of Danley
part of Entrance

50 Andrew Williams from James Maide Sep 20th 1742

- 50 - 2 - **Drill Shop** Lying in Dorch. County on the borders of this Province Surd. May 10th 1740 for Thomas Nutter.
- 100 - 7th 2nd - **Plunder** Lying in Dorch. County on the borders of this Province Surd. May 3rd 1740 for Thomas Layton
- 100 - "A" - **Mount Pleasant** Lying in Dorch. County on the borders of the Province Surd. 3rd May 1740 for James Vaulx jr
- 100 - "A" - **The Holly** Lying in Dorch. County on the borders of the Province Surd. April 23rd 1740 for Roger Adams
- 50 - "2nd" - **Shehones Holly** Lying in Dorch. County on the borders of the Province Surd. April 23rd 1740 for John Shehore
- 50 - 2 - **Welches Delight** Lying in Dorch. County on the borders of the Province Surd. 15th April 1740 for John Welch
- 100 - "A" - **Bartlett's Venture** Lying in Dorch. County on the borders of the Province Surd. April 26th 1740 for Jⁿ Leaverton
- 41 - "1st" - **Addition to Sinkhorn** Lying in Dorch. County on the borders of the Province Surd. April 11th 1740 for Jonathan Clifton
- 43 - "1st" 9 - **Dehortys Addition** Lying in Dorch. County on the borders of the Province Surd. April 30th 1740 for Absolom Dehorty
- 50 - "2nd" - **Batchellors Walk** Lying in Dorch. County on the borders of the Province Surd. April 24th 1740 for David

1 - 10 - 7th 2nd

- 100 Jonathan Stevens from John Leaverton May 20th 1746 -
- 41 Roger Adams from Jonathan Clifton Nov. 10th 1742 -

6/2

6/2

6/2

6/2

6/2

6/2

6/2

6/2

6/2

(57)
 96 - 3 1/2 - Addition to Morgans Holley Lying in Dutch County on the borders of the Province Surd. April 17. 1740 for John Brown & Boeing -

150 - 6 - York Lying in Dutch County on the Borders of the Province Surd. 24. April 1740 for Edward Ludman

100 - 4 - Adams Delight Lying in Dutch County on the Borders of the Province Surd. 10. June 1740 for R. Adams Junr

150 - 6 - Double Purchase Lying in Dutch County on the Borders of the Province Surd. 23. Apr. 1740 for Isaac Dawson

50 - 2 - Prissimon Bottom Lying in Dutch County on the Borders of the Province Surd. 17 June 1740 for Tho. Williams Son of Wm Williams -

50 - 2 - White Hall Lying in Dutch County on the borders of the Province Surd. 27. May 1740 for James Carey

50 - 2 - Causeys Fancy Lying in Dutch County on the borders of this Province Surd. 26. Apr. 1740 for Tho. Causey

87 - 3 6 - Wilsons Swamp Lying in Dutch County on the borders of the Province Surd. 3. May 1740 for Sam. Smith

100 - 4 - Foxharbour Lying in Dutch County on the borders of the Province Surd. 22. April 1740 for Henry Smith

50 - 2 - Range Lying in Dutch County on the borders of the Province Surd. April 23. 1740 for James Noonca

15. 4 1/2

31 John Welch from Thomas Carey Aug. 13. 1746 6 1/2

50 Daniel Goodwin from Thomas Causey January 20. 1745 6 1/2

87 Daniel Andrews from James Smith Decem. 19. 1741 - 6 1/2

50" - 2" - ^{59.} Hogpen Ridge Lying in Dorch. County on the borders of the province Surv. April 25th 1740 for John Whittier

73" - 2" 11 1/2" Saylor's Fancy Lying in Dorch. County on the borders of the province Surv. May 10th 1740 for Rich Saylor

100" - 4" - Delight Lying in Dorch. County on the borders of the province Surv. April 16th 1740 for Robert Owen

175" - 7" - Cattle Pasture Lying in Dorch. County on the borders of the province Surv. April 29th 1740 for John White

44" - 1" 9 1/2" Soffis's Desire Lying in Dorch. County on the borders of the province Surv. July 9th 1740 for John Soffis

44" - 1" 9 1/2" Whites Lott Lying in Dorch. County on the borders of the province Surv. 30th August 1740 for John White

75" - 3" - Bee Island Lying in Dorch. County on the borders of the province Surv. April 15th 1740 for Sam Hall

50" - 2" - Morre's Venture Lying in Dorch. County on the borders of the province Surv. 24th April 1740 for Morris Shiver

50" - 2" - Smith's Chance Lying in Dorch. County on the borders of the province Surv. April 22nd 1740 for Henry Smith

170" - 6" 10" Johnson's Venture Lying in Dorch. County on the borders of the province Surv. May 23rd 1740 for Harman Johnson

5 1 1/3 1/4 1/2

50" Williams Adams from Morris Shiver June 13th 1744

100	- 4 1/4	Smiths Tolley ^{Co} Lying in Dorchester County on the Borders of the Province Surd April 25 th 1740 for Marg ^r Smith
50	- 2	Bruffills Tott Lying in Dorch. County on the Borders of the Province Surd August 26. 1740 for Bruffill Venson
15A	- 6 1/2	Statons Tott Lying in Dorch. County on the border of the Province Surd April 20. 1740 for James Staton
50	- 2	Long Ridge Lying in Dorch. County on the Bord ^r of the Province Surd April 22. 1740 for Tho ^s Williams
52	- 2 1/4	Hills Securely Lying in Dorch. County on the Borders of the Province Surd May 24 th 1740 for Arthur Hill
50	- 2	Honey Suckle Lying in Dorch. County on the Borders of the Province Surd May 1. 1740 for Charles White
65	- 2 7/12	Hoogg Hole Lying in Dorch. County on the Borders of the Province Surd April 25. 1740 for Dan ^l Sullovan
75	- 3	Saraha Delight Lying in Dorch ^{County} on the Borders of the Province Surd April 24. 1740 - for William Kemmy
50	- 2	Orange Lying in Dorch. County on the borders of the Province Surd April 29. 1740 for John Fisher

Blank page with faint horizontal lines and a large '6' written in the bottom right corner.

- 100 - 4 - Addition to Harpers Lott Lying in Dor
County on the Borders of the Province Surv: 26. April 1740
for Richard Chance

- 97 - 3 - Morgans Chance Lying in Dorch. County
on the Borders of the Province Surv: April 24th 1740 for
John Morgan

- 50 - 2 - Chance Lying in Dorch. County on the borders of
the Province Surv: April 26. 1740. for Arthur Williams

- 50 - 2 - Cow Garden Lying in Dorch. County on the
borders of the Province Surv: April 23. 1740 for Henry Saffer

- 77 - 3 - Addition Backlofs Lying in Dorch. County on
the borders of the Province Surv: April 28. 1740 for Jon: Clifton

- 100 - 4 - Daniels Adventure Lying in Dorch. County
on the borders of the Province Surv: April 12. 1740 for Dan: Cliffe

- 181 - 7 - Dolphin Hill Lying in Dorch. County on the
borders of the Province Surv: April 29th 1740 for John Dehorly.

- 39 - 7 - Foxhalls Addition Lying in Dorch. County on
the borders of the Province Surv: 25 April 1740 for Will:
Nutter

- 110 - 4 - Good Luck Lying in Dorch. County on the
borders of the Province Surv: April 26. 1740 for Tho: Layle

L 141243

97. John Laws from John Morgan Jan. 15. 1742.

77. Roger Addams from John: Clifton Nov: 18. 1742.

61

- 50 - 2 - **Kilkenny** Lying in Dorch. County on the border of the Province Surd. April 22^d 1740 for **Thos. Conway**
- 70 - 2, 10 - **Bowens Good Neighbourhood** Lying in Dorch. County on the borders of the Province Surd. July 19th 1740 for **John Bowen**
- 120 - 4, 10 - **Dehortys Fortune** Lying in Dorch. County on the borders of the Province Surd. 24th July 1740 for **Jam Dehorty**
- 200 - 8 - **The Rich Bottom** Lying in Dorch. County on the borders of the Province Surd. April 22^d 1740 for **Thos. Brown**
- 190 - 7, 7 1/2 - **Fowlers Chance** Lying in Dorch. County on the borders of the Province Surd. May 16th 1740 for **Arthur Fowler**
- 116 - 4, 8 - **Jones's Venture** Lying in Dorch. County on the borders of the Province Surd. 28th April 1740 for **Jach. Jones**
- 115 - 4, 7 1/2 - **Adams's Venture** Lying in Dorch. County on the borders of the Province Surd. May 3^d 1740 for **Roger Adams**
- 14 - 1 - 7 - **The Addition to Campersons Choice** Lying in Dorch. County on the borders of the Province Surd. July 11. 1740 for **Jamess Cook**
- 150 - 6 - **Saffords Adventure** Lying in Dorch. County on the borders of the Province Surd. April 22^d 1740 for **Robert Safford**

£ 2 1 1/2

50 Henry Stafford from Timothy Carley Feb. 14. 1742

115 Henry Smith from Roger Adams June 15th 1744

- 93^{6A} - 3⁹ Vaulx's Add^o Lying in Dorchester County on the
border of the Province Surv^d July 31. 1740 for Jam^s Vaulx
- 50¹¹ - 2¹¹ Bickams Lott Lying in Dorch. County on
the border of the Province Surv^d April 26th 1740 for
Francis Bickam
- 136¹¹ - 5¹¹ 4^{1/2} Hogg-Yard Lying in Dorch. County on the
border of the Province Surv^d April 21. 1740 for Ephraim
Pollock
- 170¹¹ - 6¹¹ 10¹¹ Smiths Range Lying in Dorch. County on
the border of the Province Surv^d April 1st 1740 for
James Smith
- 25¹¹ - 1¹¹ The Add^o To Good Look Lying in Dorch.
County Surv^d April 10th 1740 for Jacob Platterson
- 100¹¹ - 4¹¹ Double Purchase Lying in Dorch.
County Surv^d July 30. 1740 for Richard Adams
- 50¹¹ - 2¹¹ Cannons Desire Lying in Dorch. County
Surv^d September 7th 1740 for William Cannon
- 55¹¹ - 5¹¹ 6¹¹ Folly Lying in Dorch. County Surv^d 15 May 1740 for J^r Jones
- 25¹¹ - 1¹¹ 1¹¹ Widows Purchase Lying in Dorch. County
Surv^d 9th 15. 1730. for Tho^s Connato & at^o & af^r John
Rumly

[Faint, illegible handwriting on the right page, possibly bleed-through from the reverse side.]

(65)

69 - " 2.9 1/2 The Add: to Purple Lying in Dorch. County
 Suro: Nov. 26. 1730. for Thomas Emmells & Jas: D. William
 Murray

25 - " 1 - " Tripps Delight Lying in Dorch. County
 Suro: 25 June 1740 for John Tripp

150 - 6 - Hobsons Choice Lying in Dorch. County
 Suro: April 2. 1740. for Richard Andrew

30 - " 1.2 1/2 Buck Range Lying in Dorch. County Suro June
 23. 1740 for John Eccleston

25 - " 1 - " The Add: to Taylors Holley Lying in
 Dorch. County Suro: 25. August 1740 for Henry Travers

50 - " 2.7 1/2 Johns Holley Lying in Dorch. County Suro
 21. April 1740 for William Bradley

6 - " 3 - Robinsons Venture Lying in Dorch.
 County Suro: 5. Nov. 1740 for W. Robinson

12 - " 6 - Taylors Hore Sight Lying in Dorch. County
 Suro: 22. April 1740 for Colleton Taylor

100 - " 4 - S. George's Lying in Dorch. County
 Suro: Sep. 18. 1740 for Jos: Outerbridge

£ - " 10 1/2

25 The: Emmells of Choptank from John Tripp Decem. 11. 1744

50 Richard Dawson from Richard Andrew Jun: June 8. 1742

5 1/2

6 1/2

6 1/2

6 1/2

55	2 2 1/2	Timber Yard	Lying in Dorch. County
	insert	Surv: 2 nd Sep. 1740 for Edward Keener	
60	2 5	Common Pasture	Lying in Dorch. County
	4 7/2	Surv. Nov. 18. 1740 for Edward Needles of Talbot County	
167	6 8 1/2	Cwen's Fancy	Lying in Dorchester County
		Surv'd 22 nd April 1740 for William Cwen's son	
25	1	St. David's	Lying in Dorchester County
		Surv'd March 1: 1740 for Solomon Turpin	
50	2	Weatherly's Chance	Lying in Dorchester County
		Surv'd November 19: 1740 for James Weatherly	
50	2	Tones's Resolution	Lying in Dorchester County
		Surv'd 3 rd Sep: 1740 for Philemon Jones	
90	3 7/2	Timothy's Venture	Lying in Dorchester County
		Surv'd Aug: 25: 1740 for Timothy Mahone	
262	10 6	Out Let	Lying in Dorchester County
		Surv'd May 12 th 1729 for James Insley	
200	4	The End of Controversie	Lying in Dorchester County
		Surv'd 2: 9 May 1669 for Robert Hearwood & Pat: 9: April 1741 for William Grantham	
	1 9 10		

Recd Roll. Award
January 29: 1741 1/2

See 8th add. R. Area beyond here

90 James Johnson from Timothy Mahone Dec: 3: 1742

Charges - B.R. fol 362 -

The Account of the Seventh Additional Rent Roll for Dorchester County

55	1	1.5.0 3/4
53	1	1.12.5 1/2
54	2	1.15.5 1/2
55	7	1.15.3
56	1	1.10.7 1/2
57	1	1.15.4 1/2
58	2	1.2.9 1/2
59	1	1.13.4 1/2
60	1	1.6.2 1/2
61	1	1.12.3
62	2	1.9.9 1/2
63	2	1.1.9
64	1	1.11.3 1/2
65	1	1.10.9 1/2
66	1	1.4.7 1/2
		£30.6.9 Total

Rent Roll Revised January 29: 1741 1/2

167	1	6.8 1/2	Cwens's Fancy Lying in Dorchester County Survey'd 22: April 1740 for William Cwens Jun: -
25	1	1	St. David's Lying in Dorchester County Survey'd March 1: 1740 for Solomon Turpin -
50	2	2	Weatherly's Chance Lying in Dorchester County Survey'd November 19: 1740 for James Weatherly -
50	2	2	Tones's Resolution Lying in Dorchester County Survey'd 5: Sep: 1740 for Philemon Jones -
90	3	7 1/2	Timothy's Venture Lying in Dorchester County Survey'd Aug: 25: 1740 for Timothy Mahone -
262	10	6	Out Sett Lying in Dorchester County Survey'd May 12: 1729 for James Insley -
200	A	A	The End of Controversie Lying in Dorchester County Survey'd 2: May 1669 for Robert Harwood & Part: 9: April 1741 for William Grantham -

£.1.9.10

90 James Johnson from Timothy Mahone Dec: 3: 1742

In Charge - B.R. fol 362 -

435 - 2 - 1745

Phillip's Discovery & Cheat part of an
Orig: Tract called Richarton lying in Dorchester County
Resurvey'd May 9th 1740 for James Phillips

100 - 1 - 4 - 1

Moore's Chance lying in Dorchester County
Survey'd 25th Sep: 1730 for James Moore

9 - 1 - 4 - 2

Addition to Galloway's fancy
Lying in Dorchester County Survey'd 23: April 1741
for Henry Traverser

30 - 1 - 1 - 2

Foxwells Endeavour lying in Dorchester County
Survey'd May 13th 1741 for Abraham Foxwell

45 - 1 - 1 - 10

Foxwells Venture lying in Dorchester County
Survey'd May 13th 1741 for Abraham Foxwell

6 - 1 - 1 - 3

Restitution lying in Dorchester County Survey'd
Novem: 25th 1740 for Maj: Henry Trapp Assigns Isaac Adams

100 - 1 - 4 - 1

Meadons lying in Dorchester County Survey'd
August 23rd 1740 for Philemon Jones

55 - 1 - 2 - 2

Long Lott lying in Dorchester County Survey'd
September 3th 1740 for Philemon Jones

60 - 1 - 2 - 5

Covington's Interest lying in Dorchester
County Survey'd Septem: 16: 1740 for Philemon Jones and
Asst Abraham Covington Junr

1 - 1 - 13 - 8

14: Thomas Hewitt from James Phillips Septem: 1st 1744
370 Joseph Coll: Ennalls from James Phillips & Wife Sep: 1st 1744
378 James Phillips from Joseph Ennalls Decem: 9th 1745
378 John Woolford from James Phillips & Wife Decem: 10: 1745
11 Thomas Stewart from James Phillips September 2nd 1745

9 Thomas Cragg from Henry Traverser April 12: 1746

2

2

2

7

- 57 $\frac{1}{2}$ 2.3 Delight Lying in Dorchester County Survey'd
November 16: 1740 for Thomas Nuttall

- 148 5.9 Harper's Progress Lying in Dorchester County
Survey'd 29: Octo: 1740 - for James Harper

- 50 2.2 Story Gate Lying in Dorchester County Survey'd
April 23: 1740 - for Marmaduke Story

- 110 4.8 Neighbourly Kindness Lying in Dorchester
County Survey'd May 24: 1740, for Arthur Hill

- 50 2.2 Shepant Hill Lying in Dorchester County
Survey'd April 22: 1740 for Daniel Carsey

- 142 5.8 Smith's Inclosure Lying in Dorchester County
Survey'd Sep: 2: 1740, for William Smith

- 50 2.1 Turkey Point Lying in Dorchester County -
Survey'd April 25: 1740 for Peter Taylor

- 75 3.1 Flogg Neck Lying in Dorchester County Survey'd
September 20: 1740 for Edward Lundenham

- 89 3.7 Mount Pleasure Lying in Dorchester County
Survey'd April 26: 1740 for David Owbnd

- 100 4.1 Rumbly's Cullett Lying in Dorchester County
Surv: April 26: 1740 for Edward Rumbly

101 4.9

50 James Layton from Peter Taylor June 15: 1740

100 John Rumbly from Edward Rumbly March 29: 1740

Acres	Rent	(71)
50	L. 2. A	Poor Luck Lying in Dorchester County Survey'd 4 th Decem ^r . 1741 for Thomas Adams
170	6. 10	Good Luck Lying in Dorchester County Survey'd 30 th April 1740 for John Marrett
100	4	Smith's Lot Lying in Dorchester County Survey'd May 15 th 1740 for Thomas Smith
100	A	Chestnut Ridge Lying in Dorchester County Survey'd April 29 th 1740 for John Costing
110	4. 5	Ross's Desire Lying in Dorchester County Survey'd March 20 th 1740 for William Ross
200	8	Peterkin's Chance Lying in Dorchester County Survey'd 25 th February 1740 for David Peterkin
62	2. 6	Duck Pond Lying in Dorchester County Survey'd April 22 nd 1741 for Thomas Hickman
100	4	Hogg Quarter Lying in Dorchester County Survey'd June 27 1741 for William Adams Son of Peter
30	1. 2 1/2	Hill's Addition Lying in Dorchester County Survey'd 29 th June 1740 for James Hickman
50	2	Folley Lying in Dorchester County Survey'd Feb ^r 27 th 1740 for Robert Clarkson

200 David Mills from David Peterkin 13th August 1741
100 Mr. Kirkham from David Mills August 14th 1744

		0 1/2
		6 1/2
		2
		2
		7
		7
		7 1/2
		7 1/2
		6 1/2
		7

Total of this Gift \$10.00 A 1/2 sent Mr. Thomas Moore February 8th 1746 under Cover to Mr. Thomas Boyman The Eighth Add. New-Hell

50 .2 Canaan's Addition Lying in Dorchester County
Survey'd 27th February 1740 for James Brown & his son John Brown

50 .2 Brown's Good Will Lying in Dorchester County
Survey'd for James Brown February 27th 1740 for James Brown his son
& assignment

50 .2 Little Grove Lying in Dorchester County Survey'd for
James Brown Apr. 10th 1740

50 .2 Little Thickett Lying in Dorchester County
Survey'd September 10th 1740 for Mr. James Brown

25 .1 Hogg Harbour Lying in Dorchester County
Surv: May 26th 1741 for Richard Wallis

50 .2 Clarkson's Beginning Lying in
Dorchester County Surv: Feb. 26th 1741 for Richard Wallis
William Clarkson

25 .1 Pritchett's Ridge Lying in Dorchester County
Survey'd May 25th 1740 for John Pritchett

300 .12 Lee's first Purchase Lying in Dorchester
County Survey'd March 26th 1740 2^d Francis Lee

120 .12 Hoop Hazard Lying in Dorchester County Surv: Mar. 7th 1739
for William Owen

150 .6 Cupid's Hollow Lying in Dorchester County Surv: Nov. 29th
1740 for Henry Traville & Tobias Pollard

7

7

6 1/2

6 1/2

7 1/2

By Wm Clarkson Junr

0

6 1/2

9 1/2

6

150 James Edmondson from Pollard Edmondson March 16. 1743

7

Additional Rents Rolls Received Feb: 25: 1742/3

50	2	Griffith's Revenge Surveyed the 7: of October 1741 for Lewis Griffith Beginning at a marked white Oak standing two poles to the Eastward of an Old Path patented August 1742
450	10	David's Hope Surveyed the 5: October 1741, for David Pollock Beginning at a marked white Oak standing on the South side of Clear brook branch patented 11: November 1742
130	5.2	Pattison's Holly Surveyed the 2: of April 1740 for Leiger Pattison being part of a tract of Land called Armstrong's Holly by him Escheated Beginning at a marked Locust post standing at the head of the Cove called Trapp's Cove patented 5: November 1742
144	5.9	Galloway's Fancy Resurveyed the 22: of April 1737 for James Galloway being a tract of Land called Reserve by him Escheated Beginning at a marked Locust post & white Oak standing in Meekins' Dick's patented 12: December 1742
154	6.2	Venture resurveyed for Thomas Adams the 6: of November 1740 being his part of a tract called Short Acre. Resurveyed Beginning for the Cut bounds at a marked pine stump the Original corner of the afo: tract called Short Acres patented 5: May 1742
114	4.7	Venture resurveyed for John Pattison the 3: of April 1740 being part of a tract of Land called Long point by him Escheated Beginning at the end of eighty perches in the South Line of said Land called Long point patented 5: November 1742
104	4.2	Double Purchase resurveyed for Thomas Nevitt the 10: of May 1740 being part of a tract of Land called Ricarton by him Escheated Beginning for the first plot at a Cedar post standing near the Northwest corner of the said Nevitt's Land patented 3: December 1742
134	3.4	Foxwells Venture resurveyed for Abraham Foxwell the 2: September 1740 being a tract of Land called Stapleford's Lott, Resurveyed Beginning at a marked Locust post standing on the East side of the Mouth of a Cove called Charles's Cove patented 1: July 1742

11

17 William Phillips from Mary Said March 10: 1743
Richard Muckins from William Galloway March 26: 1744

347 6 1/2

353

3 1/2

399- 7 1/2

347

6 1/2

426

6 1/2

15 ^{7A} *Chapman's Venture* Surveyed the 23rd of February 1741 for Thomas Chapman, Beginning at a marked white Oak standing on Taylor's Island patented 19th August 1742

40 ⁷² *Addⁿ to small Proffitt* Surveyed the 2nd April 1742 for Henry Fisher, Beginning at the first bounder of a tract of Land called small Proffitt patented 11th August 1742

71 ¹⁰² *The Wilderness* Surveyed the 10th May 1742 for John Mackel Beginning at a marked white Oak standing in a Swamp patented 25th November 1742

1000 ² *Dart* Surveyed the 15th July 1684 for th Vinian Bell, Beginning at a marked rock hickory standing on the North side of a main branch of a Creek called Watts's Creeks, Patented to Vinian Beale & Joshua Beale 8th November 1742

93 ³²⁹ *Pollard, Keen's Adventure* Surveyed the 16th January 1738 for Pollard Keen being a tract of Land called Keyde by him indicated patented 7th June 1741

106 ⁶⁰ *Lake's Discovery* Surveyed the 20th November 1740 for Charles Lake, Beginning at a marked Cedar post being the first bounder of a tract of Land called Pollard's Choue patented 4th June 1742

100 ⁴ *Courtisy* Surveyed the 10th of December 1741 for Jaac Covington Beginning at a marked Spanish Oak standing at the Eastmost end of a tract of Land formerly laid out for James Clamson patented 2nd Septem^r 1742

30 ¹²² *Timber Swamp* Surveyed the 11th March 1741 for George Bowe Beginning at a marked pine standing in a Swamp about a quarter of a Mile to the Southward of the said Bowe's dwelling house patented 6th August 1742

50 ² *Hayward's Addⁿ* Surveyed the 5th of December 1741 for Thomas Hayward, Beginning at a marked Red Oak standing near the south side of an old field patented 6th August 1742

L 3. 2. 9

0 1/2

0 1/2

✓

274 *Richard Willoughby from Joshua Beal* May 22nd 1746

274 *Richard Willoughby from Joshua Beal* May 22nd 1746

5

7

8

8

8

50^{at} 2. John's Venture Surveyed the 1st of December 1741 for John Richards
Beginning at a Marked white Oak standing close by the North side of Lewis
Branch patented 6th August 1742

20^{at} 10 Sarah's Fancy Surveyed the 31st August 1741 for Sarah Green
Beginning at a marked white Oak standing about 50 paces to the Southward
of said Green's dwelling plantation. Patented 6th August 1742

22 11 George's Pasture Surveyed the 11th March 1741 for George Dow
Beginning at a Marked pine standing by the side of a Marsh at the West
end of the said Dow's dwelling plantation patented 7th August 1742

40 11.72 Batcheldor's Folly Surveyed the 7th October 1742 for
Abraham Bramble, Beginning at a marked white Oak standing on
the South side of a Swamp that lays between the head of Raccoon Creek
and Cool's Creek patented 6th August 1742

50 2 Clarksons Industry Surveyed the 1st December 1741 for
Robert Clarkson, Beginning at a Marked white Oak standing in the
Woods on the South side of a branch called Lewis's branch patented
6th August 1742

30 11.3 Keen's Inclosure Surveyed the 2^d of April 1742 for Benjamin
Keen, Beginning at a Marked pine standing on the West side of a creek
called Staplefort's Creek patented 6th August 1742

50 2 Brannock's Adventure Surveyed the 29th August
1670 for Edmond Brannock patented 6th November 1742
to Adam Muir

5 - 10.7
34.2.9
24.11.32

Total 5.14.0 Sent Copy Includ'd to Mr. Thomas Muir of Doct. Porter to forward
March 12th 1742/3 The Mint Ad. M. Roll Ed. New

1-

7 1/2

8

9

0

0 1/2

Charge B.B. fol 367

Acres Rent
7 1/2 10 1/2

(76)
Additional Rent Roll Received Jan: 30: 1743 1/2

50 2 2 Andre's Outlet Surveyed for Andrew Insly Junr: 15th April 1743 Beginning at a marked white Oak standing at the End of the West Line of Land formerly laid out for William Insly patented the 20th November 1743

50 2 2 Wild Catt Neck Surveyed for Andrew Insly Junr: the 14th April 1743 Beginning at a bounded white Oak standing in the Woods in the forks of Cedar Creek patented 21st November 1743

10 9 9 Horse Pasture Surveyed for James Insly the 13th April 1743 Beginning at a marked pine standing on the North West side of the Lowermost Island that Lays on the East side of Term Creek patented 10th December 1743

100 4 4 Clarksons & Torriste Surveyed for Robert Clarkton the 26th March 1743. Beginning at the first corner of a tract of Land called Torriste Land, patented the 28th July 1743

6 3 3 Littleton & Carpers Security, Surveyed for John Littleton & John Carper the 11th January 1741 Beginning at a marked post standing S. E. W. one perch from the Beginning tree of a tract of Land called Mount pleasant patented to the Rev: Thomas Airey 27th July 1743

200 0 0 Neighbourly Kindness Surveyed for Henry Ennall November 25th 1702. Beginning at a bounded white Oak standing nigh at Savannah called Thompsons Savannah, patented to Theophilus Hackett 10th August 1743

70 2 10 Friendship Surveyed for Thomas Hackett the 11 April 1743 Beginning at a bounded white Oak standing in the Woods at the North Corner of an Old Field called Davises Old Field patented 20th July 1743

£ - 19 - 10

9 1/2

9 1/2

9 1/2

9 1/2

0

Acres	Rent	Description
50	£ 2	Wilson's Lot (77) Surveyed for James Wilson the 14 Aug: 1742 - Beginning at a marked white Oak standing in a Low place on the North side of a Road that Leads from the Chappel to Crochers Ferry - Patented 23: July 1743
50	2	Hogg Yard Surveyed for George Stapleton the 25 May 1743 Lying and being in the County afo. Beginning at a marked red Oak standing on the North side of a Beaverdam Patented 10 Nov: 1743
50	2	Timber Yard Surveyed the 31: March 1742 for Thomas Loocherman & William Byss, Beginning at a marked White Oak standing on the South side of a tract of Land called the parson deeded Patented 2: August 1743
230	9.62	Langraile's Chance originally called Covington's Choice 512: resurveyed for William Langraile the 4: May 1743 Beginning at a marked White Oak standing about 15 perches below and Old Causeway Road Patented 3: August 1743
90	13.72	Brotherhood Surveyed for John Cannon the 26: February 1740 Beginning at a marked red Oak standing on the North side of a tract of Land called Cannon's Increase Patented 10: Aug: 1743
35	1.5	Cannon's Venture, Surveyed for Thomas Cannon the 21: September 1742, Beginning at a marked White Oak standing on the East side his Swelling plantation, Patented 12: July 1743
72	2.11	Cannon's Savannah, Surveyed for Thomas Cannon the 21: September 1742. Beginning at a marked red Oak standing close on the West side of a Savannah called Cannon's Savannah Patented 20: July 1743
246	7.102	Stevens's Regulation of John's Creek of Willoughby's Neglect Composed of two tracts viz: John's Creek of Willoughby's Neglect resurveyed for Walker Stevens June 16: 1741. Beginning at a marked Cedar Post standing on a point on the East side the Mouth of John's Creek Patented 16 August 1743

		8 1/2
		4 1/2
		8 1/2
180	Joseph Thompson Junr. from William Langraile Novem: 15: 1743.	
50	James Langraile from Ditto March 15: 1743.	7 1/2
		10 1/2
		7
		8 1/2
		8 1/2
		8 1/2

Acres	Rent	
50	2.4	(78) Goostrees Chance Surveyed for George Goostree the 16 th April 1742 Beginning at a marked white Oak standing at the North Corner of his now dwelling plantation, patented Nov: 17: 1743
50	2	Triangle Surveyed for Joseph Tamm the 15: April 1742 Beginning at a marked white Oak standing in a swamp about 120 perches to the Southward of Noah Pearsons plantation patented 13: July 1743
150	6	Tripp's Security Surveyed for Henry Tripp April 23: 1742 Beginning at a marked red Oak standing close by the uppermost boundary of a tract of Land called Brices Adventure patented 1: Aug: 1742 <small>By 1747 Computed Bound by Return May 28: 1745 Rent to be paid 3/4 per annum</small>
27	1.1	Adams Venture Surveyed for James Adams the 15: April 1743 Beginning at a marked white Oak standing in the narrow of a neck of Land called Bolton's Neck patented 21: July 1743
26	1	Thompson's Security Surveyed for Joseph Thompson the 21: October 1742 Beginning at a marked white Oak being the first boundary of a tract of Land called Luck by Chance patented Aug: 1: 1743
50	2	Druffitt's Security Surveyed for Daniel Druffitt the 10: March 1742 Beginning at a bounded red Oak being the second boundary of a tract of Land called Peoples Purchase patented 11: September 1743
10	5	Brotherly Love Surveyed for Edward Williams Junr: the 23: September 1742 Beginning at the first boundary of a tract of Land called Biter Bitt, patented the 3: September 1743
0	A	John's Chance Surveyed for John Broughan the 5 th Nov: 1740 Beginning at the first boundary of a tract of Land called Pollards Good Will, patented 13: September 1743
50	2	Wolf Range Surveyed for William Bradley Junr: the 20: September 1742 Beginning at a marked red Oak standing about half a mile to the Northward of the Dwelling plantation of William Marine patented 0 th August 1743

50 Joseph's made from Daniel Druffitt April 25th 1744

9 1/2

9 1/2

8 1/2

9 1/2

9

9

8 1/2

7

8 1/2

75 1/2 3 1/2

The Adventure Surveyed for Joseph Rawle the 15th April 1743 Beginning at a marked White Oak standing close by the side of a small path that makes out of the New Road that leads from the Chappel to Marus Andrews, patented the 8th September 1743

9/2

50 2

Encrease Surveyed for James Brown the 25th March 1743 Beginning at a marked White Oak standing close on the East side of an Arm that makes out of Nicholas Saw Mill branch patented 8th September 1743

9/2

63 2 6 2 1/2

The Addition to Travers's Cottage Surveyed for John Hayward the 19th January 1742. Beginning at the end of the South South East Course of a tract of Land called Travers's Cottage patented 2nd August 1745

9

34 3 1/2 1/2

Polke's Holly Surveyed for Robert Polke the 25th March 1743. Beginning at a marked red Oak standing on the West side of a swamp on the West side of Clear brook branch, patented to David Pollock 2nd August 1743

32 John Smith from David Polke November 18: 1745

9/2

27 1 1/2

Long Delayed Surveyed for Robert Polke the 25th March 1743 Lying and being in the Gummy apt: Beginning at a marked red Oak standing in the Woods about 20 perches from the first boundary of a tract of Land called Rich Ridge patented the 10th August 1743

9/2

10 5

Pearson's Privilege Surveyed for Noah Pearson April 2: 1742 Beginning at a marked Spine standing on an Island in the Marsh on the East side of Black Water River patented 21st July 1743

69 19 10 2 1/2

Margaret's Delight composed of two tracts viz Brooks Landing 250: & Trapps Ridge 150: with the Vacancy Resurveyed for Margaret Drannoch and Robert Spedding the 15th October 1741 Beginning at a marked Cedar Post standing in or near the place where the first Original boundary of Brooks Land stood patented 3rd October 1743

9

1 1/2 3 1/2

Acres Rent

(80)

200 5 7 1/2

Morefields Addition composed of two tracts
Viz: Morefields 50 & Millingtons Folly 50 with the Vacancy
returned for William Carpenter May 14. 1741 Beginning at
a marked White Oak it being the first bounder of the Land called
Millingtons Folly patented 27. August 1743

135 5 5

Fair Dealing composed of two tracts Viz: Maple
Bumstead 50 and Brambles Enclosure 25 with the Vacancy
returned for John Bramble the 12 March 1741 Beginning
at the end of the North West Line of a tract of Land called Wharford
patented 25th November 1743 to Jacob Bramble
The 10th Additional Rent Roll Ends here

12 1/2 5

19. 10

17 1/2 1 1/2

17 1/2 1 1/2

12 1/2 3 1/2

5 1/2 1

Received from the Office November 19. 1744

412 5 16 1/2

Adventure Surveyed for Arthur Wheatley and
Darby Sullivan the 26. May 1701 Lying on the South side
of Great Hopstante River at the head of one of the Branches of
Cobans or Cobies Creeks Beginning at a bounded red Oak standing
on an Hill North East from a small Pocosen patented to Arthur
Wheatley the 1. May 1705

The 11. additional
Rent Roll

12 1/2

Additional Rent Roll Received February 7. 1744/5

3 2 1/2

Price's Defeat, Surveyed for Robert Giffin the 17. May 1742 Beginning
at an Old Marked beach standing in a point a little below the Mouth of
Tuckahoe Creek patented 10. August 1744. Receipt by Capt. Fisher for Rents
to 1744

15 1 1/2

Castenutt Thicket, Surveyed for William Clarkson Junr. the
25. November 1743. Beginning at a marked red Oak standing in the Woods
on a hill, on the North side of Muddy branch, patented 25. November 1743

50 2

Out Lett, Surveyed for George Stapleford the 16 April 1743, Beginning
at a marked red Oak standing on the East side of the head of Stapleford's Creek
patented 3. August 1743 to Raymond Stapleford

130 4

Addition to John's Folly, Surveyed for William Bradley the
21. November 1743. Beginning at a marked Oak standing on the West side of
the head of a little branch that lies on the South East side of his dwelling plantation
patented 21. November 1743

5 1/2 1

7 1/2
360
404
565

412 Daniel Sherwood from Richard Skinner the 10 August 1705
412 Richard Skinner from Daniel Sherwood the 9 June 1737



Acres Rent

50 2 Addition (91) } Surveyd for Abraham Clarke the 19th June 1744. Beginning at a marked red Oak, standing close on the South West side of Hogg Creeke patented 19th June 1744.

100 4 Addition, Surveyd for John Twysford, the seventeenth day of April 1744. Beginning at a marked white Oak, standing on the West side of Gladstones Branch Alias Herring Run, patented to Bartholomew Twysford the 14th August 1744.

13 6 1/2 Hogg Quarter, Surveyd for Lewis Griffith, son of Lewis Griffith the 13th December 1743. Beginning at a marked pine standing on the North end of a small Island in the Marsh on the East side, of Blacke Water River patented 13th December 1743.

62 2.6 Griffith's Chance, for Lewis Griffith the 13th December 1743. Beginning at a marked pine stump standing in the Marsh on the East side of Blacke Water River patented 13th December 1743.

50 2 The Gum Swamp, Surveyd for Joseph Rouse the 1st Decem^r 1743. Beginning at a marked White Oak standing two perches East from the Main Road, that leads from Blacke Water Bridge to Hoggers River patented first December 1743.

35 1.5 Anthony's Security, Surveyd for Anthony Dawson the 30th October 1743. Beginning at a marked red Oak, standing about thirty perches N. E. ward of the said Dawson's now Dwelling House patented 30th October 1743.

40 1.10 1/2 Lane's Addition, Surveyd for William Lane the 29th October 1743. Beginning at a marked White Oak standing between the dwelling plantation of Roberts Pollock, and said Lane's patented 29th October 1743.

50 2 Clark's Fortune, Surveyd for Thomas Clarke the Nineteenth day of June 1744. Beginning at a marked Gum standing on the South East side of the Main branch of Hogg Creeke, patented 19th June 1744.

100 4 Brotherhood, Surveyd for James Edgell the 14th October 1743. Beginning at a marked red Oak standing close by the North side of Hogg Creeke Branch, patented 14 October 1743.

£ 16 6 4

Table with multiple empty rows and columns, likely for recording land transactions or survey data.

Acres Rent

100 4

⁽⁸²⁾
The Trial of Neighbours, Surveyed for James Smith the 19th August 1743, Beginning at a marked sapling red Oak standing on the South East side of a Cully, that makes part of the herring Run patented August 19th 1743.

50 2

Port Ryall, Surveyed for Samuel Ryall, the 20th September 1743, Beginning at a marked red Oak, standing close on the North side of a path, that leads from Capt. James B. Towne to James Curron patented 20th September 1743.

50 2

Timber Yard, Surveyed for Joseph Bawle, the 2^d December 1743, Beginning at a marked white Oak, standing about Eighty perches to the Eastward of the head of Edger's Mill patented 2^d December 1743.

100 4

The Dry Savannah, Surveyed for Jonathan Meraine the 16th November 1743, Beginning at a marked scrubby white Oak standing about forty perches N^o. E^o. from the dwelling plantation of Richard Andrew, patented 16th November 1743.

94 9

Trego's Adventure, Surveyed for James Trego the 16th December 1742, Beginning at a marked white Pine, standing close on the West side of the New Dam, that makes out of Black Water River, patented 25th September 1744, Esq^r. Tasher's Receipt for Rents to Michaelmas 1744.

50 2

Keen's Addition, Surveyed for Ezechiel Keen the fourteenth August 1744, Beginning at a marked pine, being the bounded Tree of a tract of Land laid out for Ben. Keen, called Keen's Addition, patented to Benjamin Keen the 14th August 1744.

50 2

Woolford's Friendship, Surveyed for Thomas Stewart the 19th April 1727, Beginning at a marked white Oak, standing in the Woods by the Edge of a Ridge on the Northward side, the head of the N. E. branch of Black Water River, patented 25 February 1740. J. Muir's Receipt for Rent-Rents.

30 2 1/2

Forked Veck, Surveyed for Christopher Venison the 20th September 1743, Beginning at a marked red Oak standing close on the North side of the Easternmost prong of Gladstones Branch, patented 20th September 1743.

5 1 1/2

Acres Rent

(0A)

1320 £11.6.50

Regulation, Originally called Richardson's Tally. Surveyed for William Edmundson the 7th October 1735. Beginning for the Out bounds at a marked Cedar post, standing at the Mouth of a Creek called Shillingtons Creek, patented 29 September 1743.

157 5.1.4

Thapleigh's Chance Regulated, Originally called Thapleigh's Chance. Surveyed for William Traverses 2 April 1740. Beginning at a marked Cedar post, standing on a point at the Western Mouth of Fishing Creek, patented 29 September 1742.

111 4.3.2

Willis's Regulation. Composed of two tracts one called Willis's Right & one Manely of a tract of Land called Sharp's Prosperity surveyed for John Willis the 14th October 1736. Beginning at a marked Cedar post standing in the home Line of a tract of Land called Bennetts Purchase patented 21st October 1743.

435 10.11

Stokes's Adventure. Composed of the following Lands 202.20 acres, part of Harris's Chance, Peters's Fortune 16th Peters's Adventure 3A. 61 acres, part of Stokes's Privilege with Vacancy surveyed for Peter Stokes the 22nd July 1742. Beginning at a marked Cedar post standing close by the South side of the head of Fishing Creek patented 26 April 1744.

300 12

The Plains, Surveyed for William Hoarson the 14 June 1682 patented to Charles Dickenson the 26 March 1744. Receipts of S. Mairs produced to the Date of Patent.

£ 3.2.11 A
from fol: 83 2. 6
fol: 82 1. 11 1/2
fol: 81 1. 4
rent fol: 80 4. 6. 9

£ 7. 11. 5 1/2 Total of the 12: additional Rent Roll

10A: John Stewart Jun^r: from Thomas Howel February 14 1745

440

227

320

370

440

300

230

560

450⁰ 20.9.0 Piney Ridge 450⁰ Surveyed 29th Janu^{ry} 1664 for Tho^s Boylston
Lying on the East side of Chesapeake Bay in Nanticoke River in
the North West Branch said river about some five Miles above
the Dividing of the said River and on the East side of the said
Branch Beginning at a marked Oak in the woods Patented
the 27th day of August 1668. to W^m Lewis Rent of J^r St^r J^r Am^{er}.

300⁰ 20.1.0 Boylston's Neck 300⁰ Surveyed 29th Janu^{ry} 1664
for Thomas & Boylston Lying on the East side of Chesapeake
Bay on Nanticoke River on the west side the North
West Branch of the said River about some Ten Miles
up the Branch Beginning at a marked Oak standing
by a small Run of Water Rent of J^r St^r J^r Am^{er}.

18th Additional Rent Roll Received 5th March 1745/6

50⁰ 1.2.2 Thicket Surveyed for John Smith (son of Matthew) the 19th April 1744
Beginning at a marked white Oak standing on the North side of the
Middle prong of the Rocks Run branch patented 19th April 1744

40⁰ 1.7¹/₂ Wilson's Range Surveyed for James Wilson the 8th November
1744 Beginning at a marked White Oak standing close on the South side
of a swamp called the dry Swamp patented 8th November 1744

50⁰ 1.2.2 Smith's Forrest Surveyed for Matthew Smith the 10th December
1744 Beginning at a marked Red Oak standing on the South side of a
Great Swamp making out of Rocks Run branch patented 10th Decem^{ber}
1744

30⁰ 1.4.2¹/₂ Valentines Choice Surveyed for Valentine Indly the 21st
March 1744. Beginning at two marked pines standing close by
the North West side of a Great Marsh near the head of Cedar Creek
patented 21st March 1744

450⁰ 20.9.0 Piney Ridge 450⁰ Surveyed 29th Janu: 1664 for Tho: Boylston
Lying on the East side of Chespeack Bay in Nanticoke River in
the North West Branch said river aboute some five Miles above
the Dividing of the said River and on the East side of the said
Branch Beginning at a marked Oak in the woods Patented
the 27th day of August 1668. to W^m Lewis Rent of J^r Sted & Alm.

300⁰ 20.6.0 Boylston's Neck 300⁰ Surveyed 29 Janu: 1664
for Thomas & Boylston Lying on the East side of Chespeack
Bay on Nanticoke River on the west side the North
West Branch of the said River aboute some Ten Miles
up the Branch Beginning at a marked Oak standing
by a small Run of Water Rent of J^r Sted & Alm.

18th Additional Rent Roll Received 5th March 1745/6

50⁰ 20.2⁰ Thicket Surveyed for John Smith (son of Matthew) the 19th April 1744
Beginning at a marked white Oak standing on the North side of the
middle prong of the Rock Run branch patented 19th April 1744

40⁰ 1.7¹/₂ Wilson's Range Surveyed for James Wilson the 8th November
1744 Beginning at a marked White Oak standing close on the South side
of a swamp called the dry swamp. Patented 8th November 1744

50⁰ 20.2⁰ Smith's Forrest Surveyed for Matthew Smith the 10th December
1744. Beginning at a marked Red Oak standing on the South side of a
Great swamp making out of Rock Run branch patented 10th Decem:
1744

30⁰ 1.4²/₂ Valentines Choice Surveyed for Valentine Inly the 21:
March 1744. Beginning at two marked pines standing close by
the North West side of a Great Marsh near the head of Cedar Creek
patented 21st March 1744

Acres Rent

500 - 2 - Range Surveyed for Richard Webster on the 22^d August 1744
Beginning at a marked white Oak standing in the Woods on the East
side of a branch called the Wolfpitt branch patented 22^d August 1744

50 - 2 - Reads Lott Surveyed for Ezekiel Read the 15th December 1744
Beginning at the first bounder of a tract of land called Severtons Chance
patented 15th December 1744

30 - 1.2 1/2 - Wad. donnis Addition Surveyed for Ezekiel Keen
the 22^d October 1744 Beginning at a marked white Oak standing
about 60 perches East North East from the said Keen's dwelling
House patented 22^d October 1744

300 - 1.2 1/2 - Puzzle, Originally called Corser resurveyed for John Dickenfon
and Charles Dickenfon the 20th September 1743 Beginning at the end
of 206 perches North East & by North from the first bounder of Cranthome
patented 10th March 1744

48 - 1.11 1/2 - Fortune Surveyed for Thomas Wingate the 3^d December 1743 Beginning
at a marked red Oak standing close on the North side of the dwelling plantation
of James Jolly patented 30th April 1744

725 1.1.9 - Addition to the plains Surveyed for Charles Dickenfon
the 20th June 1743 Beginning at the first Original bounder of a tract of
Land called the plains patented 27th March 1744 & by a Tassers Receipt
for 21.15.1 part of the Rent

33 - 1.1.4 - White Oak Range Originally so called resurveyed for Matthew
Bright the 20th June 1744 Beginning at the first Original bounder of the
said Land patented 10 October 1746

100 - 1.4 - Hooper's Venture Surveyed for Col: Henry Hooper the 6th April
1744 Beginning at a marked red Oak standing on the West side the Herring
Run branch patented to John Sean the 15th December 1744

59 - 2.4 1/2 - Increase Surveyed for Thomas Royal the 8th November 1744 Beginning
at a marked red Oak standing between the North East and North West fork
of Washicoke patented 8th November 1744

100 - 1.4 - Jones's Folly Surveyed for Philemon Jones the 26th of September 1743
Beginning at a marked red Oak standing in the Woods on the North side of a
tract of land called Cannons Increase patented 26th September 1743

£ 3 2. 1/2

Acres Rent

768 3. The Bear Swamp Surveyed for Philemon Jones the 25th November 1743 Beginning at a marked white Oak standing on the South side of a Gully called the Long Gully patented 25th November 1743 —

50 2. Morgan's Suck Surveyed for John Morgan the 16th November 1743, Beginning at a marked red Oak standing closely by the West side of the North West fork of Nanticoke River patented 16th November 1743 —

416 16.8 Keen's Landing composed of the following Lands Viz. Bourn's Landing and Bourn's Conclusion resurveyed for Benjamin Keen the 26th October 1744 Beginning at a marked Light wood post standing in the place where the first original bounder of Bourn's Landing stood patented 2^d August 1743 —

516 14.0 Newton Composed of these Lands Viz. Westown, Eastown, Buck Range & Hazzard, resurveyed for John Eccleston the 16th June 1744 Beginning for the first part (it being divided by elder trees) at a marked red Oak and Spruce post standing where the first bounds of Westown stood Beginning for the second at the end of 40 ft. in the North Line of the addition patented 15th January 1744 —

310 12.9 Jones's Range Originally called Taylor's Swamp resurveyed for Thomas Meade the 6th June 1743 Beginning at the first Original bounder of the Land called Elling patented to John Jones the 26th January 1744 Ego. Jaffer's Receipt for Rents on the Vacancy to Mich^l. 1744 —

100 4. Badley's Design Surveyed for Richard Badley the 31st October 1744 Beginning at a marked red Oak standing on the West side of Newton's branch patented 31st October 1744 —

50 2. Charles's Suck Surveyed for Jacob Charles the 12th October 1744 Beginning at a marked white Oak standing on the West side of the North West fork of Nanticoke patented 12th October 1744 —

11 1.5 George's Liberty Surveyed for George Bows the 23rd October 1744 Beginning at a marked pine bearing South South East fifty five perches distance from the first bounder of George's Forrest patented 23rd October 1744 —

20 1.1/2 Hart's Desire Surveyed for Arthur and Richard Hart the 23rd March 1744 Beginning at a marked Light wood stump standing on the South West side of Cedar Creek patented 23rd March 1744 —

Σ 2416.7

50 Christopher Short Bradley from Richard Bradley March 11th 1745
 50 William Bradley from Ditto March 11th 1745

Acres	Rent	
20	10	(88) Naboth's Vinyard Surveyed for Naboth Hart the 20 th March 1744 Beginning at a marked red Oak standing at the South East end of the dwelling plantation of Robert Hart patented 20 th March 1744
100	4	Norths Range Surveyed for George North the 24 th December 1744 Beginning at a marked white Oak standing on the East side of the head of a branch that makes out of Black Water River patented 24 th December 1744
50	2	The Savannah Surveyed for William Whitley the 20 th of September 1743 Beginning at a marked red Oak standing about 20 perches to the Northward of Mahonis Oldfield patented 20 th September 1743
100	4	Wheatly's purchase Surveyed for William Wheatly the 9 th Octo: 1744 Beginning at a marked red Oak standing on the South East side of a Glade called the Long Glade patented 9 th October 1744
30	1.6 1/2	Koopers Choice Surveyed for Emmalls Cooper the 26 th March 1745 Beginning at a marked Sapling white Oak standing close by the South side of a Cart path patented 26 th March 1745
62	2.5	Box Range Surveyed for Emmalls Cooper the 26 th March 1745 Beginning at a marked red Oak standing at the East end of the Dwelling plantation of Ed: Edwards Jool patented 26 th March 1745
213	7.3 1/2	Koopers Foundation composed of 60 th his part of a tract of Land called Anchor & Hope with Vacancy resurveyed for Henry Cooper Son of William the 1 st November Beginning at a marked red Oak and Locust post standing close on the West side of Black Water River patented 1 st July 1745 Eg: Taffers Receipt for Rents to Mict: 1745
360	12.0	Novells Regulation composed of the Lands Viz: Castle Haven Five pines Underwood Chance Whitleys Chance Rachells Chance & 70 th part of Harwoods Chance resurveyed for Bazill Nowell the 17 th November 1743 Beginning at a small Locust tree standing on Castle Haven point patented 11 th July 1745
354	14.2	Andertons Desire composed of part of a tract of Land called Daff and a tract of Land called Andertons Desire resurveyed for John Anderton the 27 th June 1743 Beginning at a marked Spanish Oak being the Tree mentioned in the deed from Taylor to Anderton patented 10 th August 1745
60	2.5	Harris's Privilege Surveyed for John Harris the 15 th December 1743 Beginning at a marked red Oak standing on the River side about half a mile below the said Harris's now dwelling house patented 15 th Decem: 1743
S 2.11.4 1/2		

Acres Rent

2 1/2 10 Naboth's Vineyard Surveyed for Naboth Hart the 20th March 1744 Beginning at a marked red Oak standing at the South East end of the dwelling plantation of Robert Hart patented 20th March 1744

100 1/4 North's Range Surveyed for George North the 24th December 1744 Beginning at a marked white Oak standing on the East side of the head of a branch that makes out of Black Water River patented 24th December 1744

50 2 The Savannah Surveyed for William Whitley the 20th of September 1743 Beginning at a marked red Oak standing about 20 perches to the Northward of Mahons Millfield patented 20th September 1743

100 1/4 Wheally's purchase Surveyed for William Wheally the 9th Octo^r 1744 Beginning at a marked red Oak standing on the South East side of a Glade called the Long Glade patented 9th October 1744

38 1 1/2 Hooper's Choice Surveyed for Emmalle Hooper the 26th March 1745 Beginning at a marked sapling white Oak standing close by the South side of a Cart path patented 26th March 1745

62 2 1/2 Cox Range Surveyed for Emmalle Hooper the 26th March 1745 Beginning at a marked red Oak standing at the East end of the dwelling plantation of Ed Edward Stool patented 26th March 1745

213 7 3/4 Hooper's Foundation composed of 80th his part of a tract of Land called Anchor & Hope with Vacancy resurveyed for Henry Hooper & son of William the 1st November Beginning at a marked red Oak and Locust post standing close on the West side of Black Water River patented 4th July 1745 2/3rd Taffers Receipt for Rents 10th Mich^l 1745

360 12 0 Novell's Requiation composed of the Lands 1/3rd Castle Haven five pines Underwood Chance Whitleys Chance Rachells Chance & 70th part of Carwoods Chance resurveyed for Ezial Novell the 17th November 1745 Beginning at a small Locust tree standing on Castle Haven point patented 11th July 1745

354 14 2 Andertons Desire composed of part of a tract of Land called Daff and a tract of Land called Andertons Desire resurveyed for John Anderton the 27th June 1745 Beginning at a marked Spanish Oak being the Tree mentioned in the deed from Taylor to Anderton patented 10th August 1745

60 2 1/2 Harris's Privilege Surveyed for John Harris the 15th December 1743 Beginning at a marked red Oak standing on the River side about half a mile below the said Harris's now dwelling house patented 15th Decem^r 1743

Acres Rent

(89)

50 2

No Name Surveyed for John Dawson, Son of James the 21st July 1744. Beginning at two marked Hickorys standing by the East side of a Savannah shallows on the West side of a tract of Land called Pleasant — patented 21st July 1744 —

50 2

Fortune Surveyed for John Dawson Son of James the 9th of August 1744. Beginning at three Combed White Oaks standing at the head of a Swamp that makes out of the 3 Combed Hickory branch patented 9 August 1744 —

99 3 1/2

Luck by Chance Surveyed for William Cannon the 20th of September 1743. Beginning at a marked red Oak standing near the end of the second Course of Cannon's Lott patented 20th September 1743 —

100 4

Hopewell Surveyed for Thomas Hayward the 9th October 1744. Beginning at a marked white Oak standing about half a mile to the Westward of Hayward's Saw Mill patented 9th October 1744 —

50 2

Savannah Branch Surveyed for Richard Clark son the 29th September 1744. Beginning at a marked white Oak standing on the South side of the Savannah Branch patented 29th September 1744 —

50 2

Bermudas Surveyed for Solomon Turpin the 11th October 1744. Beginning at a marked white Oak standing on the East side of a small branch that runs by his Dwelling plantation patented 11th October 1744 —

91 3 3/4

Sullyvane's Folly Surveyed for Daniel Sullyvane the 9th of November 1744. Beginning at a marked red Oak standing close by the West side of the Wolf Pitt Branch patented 1st March 1744 —

50 2

Map Hazard Surveyed for John Sullyvane the 19th August 1740. Beginning at a marked white Oak standing on the East side of the Wolf Pitt Branch patented 19th August 1745. J. Murrie's Receipt for Rents to 19th Aug^r 1745

49 2

Lees 3rd Purchase Surveyed for Francis Lee the 25 April 1743. Beginning at a marked Beech standing on a point close by the River side about 120th below the said Lees now dwelling house patented 25 April 1743

40 1 1/2

Addition to Sarah's Delight Surveyed for Will^m Perry the 13 August 1743. Beginning at a marked white Oak standing near the end of the South East Line of a tract of Land called Sarah's Delight patented 13 August 1743 —

3 1/4 10

Acres Rent

63 2.26 1/2

(90)
Flint surveyed for William Perry the 20 June 1744. Beginning at a marked red oak standing on the south side of the main branch of Choptank River patented 29 June 1745 J. J. Taffer's Receipt for Rents to Mich: 1745

120 4.10

Infly's Lott surveyed for Andrew Infly the 23 March 1744. Beginning at a marked white oak standing in a swamp near the head of the North West branch of Cedar Creek patented 23 March 1744

1.7 1/4

1.4 1/10

2.1 1/4

2.6 7/8

3.1 1/2

6.10

107.1 3/4

Total of y. 13th Additional Roll

CERTIFICATE OF CAMERA OPERATOR

I hereby certify that the documents represented by the micrographics appearing on this roll of film designated as Reel No. SR 4388 were photographed by the undersigned on this date. LAND OFFICE Rent Rolls

Reel begins with Rent Rolls

Reel ends with Patent List

By ELAINE HUNT


DATE May 16, 1990

MdHR Commission

MARYLAND STATE ARCHIVES

Annapolis, MD

PM-1 3 1/2" x 4" PHOTOGRAPHIC MICROCOPY TARGET
NBS 1010a ANSI/ISO #2 EQUIVALENT



PRECISIONSM RESOLUTION TARGETS

