

LAND OFFICE

(Rent Rolls)

1733-1759
25, CE, pp. 1-64, i of tracts

SR 4386-4

LAND OFFICE

(Rent Rolls)

1733-1756
25, KE, pp. 101-203, i of tracts

SR 4386-5

I N D E X
Rent Roll No. 25

		Acres	Folio
Abrahams Promise	Abraham Bodwell	300	5
Acklands Lott	William Ackland	13	202
Addition	---	360	22
Addition	---	500	27
Addition	---	285	191
Addition	---	93	199
Addition	Charles Adams	300	1
Addition	Martin Cartmill	24	14
Addition	William Comegys	360	169
Addition	William Ellis	100	184
Addition	William Harris	150	158
Addition	James Heath	80	28
Addition	Philip Hopkins	70	109
Addition	John Huffe	27	134
Addition	John Hunson	180	155
Addition	Thomas Hynson	20	150
Addition	Richard Leake	100	28
Addition	James Magregory	500	4
Addition	Gideon Pearce	22	194
Addition to Balekeele	Thomas Willkins	15	200
Addition to Campbells Dividend	Robert Maxwell	22	171
Addition to Chance	John Campbell	100	60
Addition to Forge Mills	Henry Ward	3	62
Addition to the Forrest	John Ruston	100	14
Addition to Good Hope	John Brice	13	8
Addition to Heaths 3rd Parcels	Francis Bodeen	58	115
Addition to Honest Dealing	James Heath	330	1
Addition to Kennards Point	John Salter	42	201
Addition to Kent Lott	John Kennard	13	162
Addition to Knapley	John Blackeston	25	113
Addition to Lynn	Alexander Williamson	191	165
Addition to Mathias & St. Johns Fields	James Moore	24	160
Addition to Palmers Desire	Mathias Day	250	134
Addition to Queen Catherine als Carleton	Benjamin Palmer	57	178
Addition to the Rounds	Thomas Mahon & Co	109	144
Addition to Scotts Lott	Benjamin Pearce	126	46
Addition to Simpsons Adventure	John Scott	27	187
Addition to Tilghmans Farm	William Simpson	100	190
Addition to Timber Levell	John Ball	50	168
Addition to Wards Oak	John Redgrave	46	138
Adventure	John Salter	45	194
Adventure	---	440	166
Adventure	---	825	203
Adventure	Richard Bennett	2900	121
Adventure	William Crane	350	129
Adventure	Nathaniel Evett	92 ¹ / ₂	133
Adventure	Bryan Omaly	510	151
Adventure	John Sutton	54	189
Adventure Resurveyed	John Tilden	50	192
Agreement	---	137	111
Albans	William Comegys	472	189
Alexanders Chance	William Fisher	80	60
Alexandria	Andrew Alexander	67	2
Allibones Addition	Samuel Alexander & Co	130	4
Ambrosia	Edward Allibone	52	123
Anchor and Hope	---	151	158
Andover Resurveyed	Daniel Carnall	500	55
Andrews Square	---	145	163
Angels Lott Resurveyed	Benjamin Pearce	58	47
Angels Rest	---	1045	132
Anna Catherina	Bryan Omaly	1200	127
Ant Castle	George Hack	400	5
Antegoe	Stephen Hollingsworth	500	6
Arcadia	Stephen Hollingsworth	250	51
Ariana	Michael Miller	1500	113
Armstrongs Fortune	Peregrine Frisby	240	1
Arrundell Grove	Edward Armstrong	72	2
Ashleys Green	Mary Staples	550	110
Ashlys Lott	William Elmeson	200	102
Ash Point	Isaac Ashley	300	102
Askmore	Thomas Keare	42	169
Augustines Defiance	John Browning	550	46
Austines Beginning	John Lusby	138	5
	John Austine	33	102

B		Acres	Folio
Baily	Godfrey Baily	300	51
Bairs	John James	100	117
Bakers Addition	Henry Baker	42	10
Bakers Meadow	Henry Baker	12 $\frac{1}{2}$	7
Baldwins Dispatch	John Baldwin	340	32
Baldwins Enlargement	John Baldwin	45	42
Baldwins Lott	John Baldwin	10	51
Bally Connell	George Talbott	2000	14
Bandon Bridge	Darby Noland	60	44
Banks	- - -	200	9
Barbadoes	- - -	180	15
Barneys Forrest	Francis Barney	150	108
Barrys Meadow	Andrew Barry	10	43
Barton	Edward Beck	100	117
Barwick	Joseph Nicholson	25	173
Batchelors Choice	Sutton Queny	80	157
Batchelors Content	Mathias Johnson	33	37
Batchelors Fon	Richard Clayton	400	9
Batchelors Hall	- - -	50	184
Batchelors Hope	Gunning Bedford	400	13
Batchelors Hope	John Davis	290	187
Batchelors Resolution	Mathew Mason &c	1000	140
Batemans Farm	William Bateman	300	158
Batemans Tryall	William Bateman	66	10
Bath	Joseph Wicks	300	182
Bavaria	Charles Hynson	31	152
Beards Part of Morton	- - -	208	105
Bear Point	Alexander White	106	47
Becks Addition	John Beck	100	104
Becks Meadows	Jonathan Beck	210	57
Becks Part of Bounty Resurveyed	- - -	75	104
Beckworth	Edward Beck	100	105
Beetles Intent	Alexander Boulding	33	9
Bellekele	Robert Maxwell	80	170
Benjamins Levell & Marys Jointure	Jonathan Beck	172	20
Bennetts Bridge	Richard Bennett	484	104
Bennetts Grove	- - -	1730	57
Bennetts Regulation	- - -	1733	166
Biman	Robert Mackehy	200	186
Bishford Resurveyed	- - -	294	192
Biters Bitt	John H. Dorsey	27	22
Blankasteens Forrest	- - -	209	60
Blackhalls Hermitage	Ralph Blackhall	300	121
Blackistons Lott	Benjamin Blackiston	87	116
Black Marsh	John Wills	200	30
Blankasteens Park	- - -	301	61
Blankensteen Park Resurveyed	Andrew Alexander	234	2
Blays Addition	Edward Blay	450	192
Blays Park	- - -	880	107
Blays Range	Edward Blay	200	107
Bloomsberry	John Wade	30	161
Bluntville	Richard Blunt	175	166
Bohemia Manor	Augustine Herman	6000	40
Bohemia Sisters	Augustine Herman	4100	15
Boldings Rest	- - -	330	2
Bonnington	- - -	210	56
Boonley	Thomas Boon	150	196
Bordleys Beginning	Thomas Bordley	420	13
Bordleys Gift	- - -	525	111
Bosticks Addition	- - -	120	108
Bottle	John Thomas	100	54
Bounty	John Hynson	200	103
Boulston	John Bowles	500	110
Bourns Forrest and Addition	- - -	521	7
Bowdys Folly & Greenwoods Avancement	Richard Bowdy	200	142
Boxley	John Scott	300	112
Boyers Adventure	Simon Wilmer &c	94	107
Bradfield	Thomas Broadnox	300	158
Brashaws Farm	- - -	162	114
Bradway	Nicholas Bradway	100	183
Brereton	William Brereton	500	25
Bridge Point	Nicholas Hodgson	20	157
Bright Helmstone	James Fendall	1000	159

		Acres	Folio
Bristoes Conveniency	John Bristoe	10	41
Bristoll	- - -	143	8
Bristoll	- - -	500	13
Bristoll	Daniel Cooley	22	155
Bristoll	John Hynson	200	199
Brittain	John Jones	200	175
Borad Ax	Joseph Wallace	28 $\frac{3}{4}$	63
Broad Neck	John Edmondson	700	125
Broadnox	Thomas Broadnox	500	133
Broadnox Creek	Thomas Broadnox	700	191
Broad Oak	-v- -	200	105
Broad Oak	Philip Holleger	500	137
Broomfield	John Broomfield	200	151
Brotherly & Friendly Agreement	John Coursey	87	124
Brothers Annxtion	George Burgess	1000	143
Brouards Industry	- - -	122	110
Brouards Marsh	James Brouard	76	110
Browards Reserve	James Broward	200	173
Brownings Neglect	William Blanksteen &c	482	6
Brownley	John Browning	100	30
Browns Levell	John Brown	40	181
Browns Purchase	William Brown	60	155
Bryans Addition	Daniel Bryan	11	116
Buchannans Endeavour	John Buchanan	100	8
Buck Head Hill	John Jones	100	25
Buck Hill & Billys Lott Resurveyed	- - -	333	130
Buckingham	- - -	---	160
Buckingham	Simon Willmore	500	200
Buck Neck	- - -	493	141
Buck Range	Daniel Kennedy	200	39
Budds Discovery	- - -	295	103
Budds Meadows	Samuel Budd	150	103
Bullens Range	John Bullen	129 $\frac{1}{2}$	2
Bunting Addition	Henry Pennington	20	47
Buntington	- - -	200	15
Buntington Resurveyed	- - -	350	31
Burks Lott	- - -	1	119
Burk With its Addition Resurveyed	- - -	114	139
Burrows Addition	William Jones	100	156
By Chance	John Redgrave	60	137

C		Acres	Folio
Caffinriro	John Wild	64	30
Calders Meadow	James Calder	45	168
Calebs Discovery	Caleb Beck	50	103
Camells Farme	John Camell	350	121
Camells Worth More	William Marr &c	1150	164
Campbells Dividend	- - -	300	16
Canada	Samuel Massey	1120	131
Carola	Charles James	150	103
Carvilles Adventure	- - -	177	120
Castle Carey	Peter West &c	250	149
Castle Fine	Andrew Wallace	500	25
Catherines Lott	Catherine Massy	100	8
Cattos Range	George Catto	1049	14
Csnter	William Pearce	15	54
Chance	- - -	200	118
Chance	John Briscoe	65	138
Chance	- - -	200	173
Chance	- - -	100	198
Chance	John Cock	65	28
Chance	Darby Hely	200	118
Chance	Thomas Hynson	34	137
Chance	Roger Larramore	50	40
Chance	Alexander McDowell	10	43
Chance	John Mitchell	100	133
Chance	Gideon Pearce	730	155
Chance	James Sedgwick	500	130
Chance	John Thomas	20	40
Chance	Thomas Tolley	250	104
Chance	Thomas Willkins	72	201
Chance Resurveyed	- - -	250	62

		Acres	Folio
Chance Resurveyed	---	127	124
Chandlers Addition	Thomas Chandler	150	122
Charles Camp	Charles Jones	100	10
Charley Mounts	Andrew Wallace	70	63
Chedle	Michael Miller	50	126
Chesterfield Resurveyed	---	570	162
Chester Grove	Samuel Wallace	540	127
Chester Point	Mathew Ward	200	200
Chigwell	Simon Willmore	200	114
Childs Harbour als Hampshire	Francis Child	500	106
Choice	Thomas Hillingsworth	400	59
Christophers Beginning	Christopher Hall	43	152
Church Warden Neck	Henry Woolchurch	400	109
Civility	William Hill	400	47
Clarks Addition	Dennis Clark	25	126
Clarks Conveniency	Dennis Clark	196	200
Clay Bank	Ralph Rutter	100	54
Clay Fall	Francis Clay	500	7
Clayton	Lukener Middleton	200	146
Clemensons Addition	Peter Numbers	10	48
Clements Venture	Michael Clements	200	2
Clemerson	Andrew Clemerson	400	10
Clifton	William Bateman	50	144
Clifton	John Browning	883	1
Cloaks Addition	---	31	130
Coasters Harbour	Abraham Morgan	300	31
Cockatrice	John Cock	200	4
Cockatrice Addition	Henry Hendrickson	27	32
Cock of the Game	Thomas Pryor	300	122
Coffin	Edward Jones	170	198
Colchester	---	955	135
Coleston	---	194	11
Colletts Town	Richard Collett	700	6
Comb Whitton	William Dixon	360	162
Comegys Fancy	William Cox	300	101
Comegys Farm Addition	---	516	128
Concord	---	305	51
Confusion	Robert Holy	208	33
Conjunct	Gideon Pearce	400	127
Connecticut	Henry Toolen	200	61
Consent	George Robinson	800	48
Contention	Griffith Nicholls	66	7
Convenient	---	368	16
Cony Warren	Vincent Elliott	1000	119
Coopers Folly	---	178	129
Coppings Chance	Ephriam A. Harman	32	17
Copsons Forrest	John Copson	70	16
Copsons Intent	John Copson	13 ¹ / ₂	17
Corborough	Daniel Mackery &c	300	5
Cornelienson	---	140	16
Cornwall	Emanuel Grubb	200	26
Cornwalls Addition	Emanuel Grubb	100	26
Cornwallis's Chance	Thomas Cornwallis	1000	102
Courseys Meadows	James Coursey	200	123
Cove	Thomas Howell	70	131
Cove Tact	Nathaniel Stiles	100	131
Covent Garden	Michael Miller	500	101
Coventry	Jonathan Coventry	100	146
Coxes Fancy	William Cox	250	43
Cox's Forrest	John Cox	500	44
Coxes Park	William Cox	469	26
Coxs Prevention	William Cox	250	39
Coxes Purchase	---	424	33
Cox's Stale	Thomas Pryor	250	197
Crows Addition	William Crow	107	128
Crows Chance	William Crow	100	129
Cuckolds Hope	Roger Howard	100	143
Cuckolds Point	Edward Cozens	55	114

D		Acres	Folio
Dale Town	Thomas Howell	700	132
Dallington	John Dallington	500	120
Damson Point	---	378	202
Daniels Denn	Daniel Sullivan	400	3
Daniels Disappoiment	John Jones	50	160
Darby	---	384	189
Dares Desire	---	225	37
Darnalls Farm	John Darnall	600	159
David Sheepfold	William Johns	100	51
Davidsons Fancy	Samuel Davidson	17	20
Daylys Desire	Bryan Dayley	500	13
Deans Adventure	William Dean	213	114
Debtford	William Comegys &c	300	194
Deerby	John Deer	400	165
Deer Park	Benjamin Blackeston	2255	116
Denbigh	John Floyd	220	102
Deprived Mischief	Benjamin Richards	100	182
Dividend	Henry Sewell	377	1
Dividing	Casparus Harman	600	22
Dividings	---	600	50
Doe Hill	George Robinson	275	47
Doe Neck	Ceser Prince &c	200	141
Dole Dyfe	John Thomas	180	55
Dolvaime	Evan Edmond &c	200	24
Donks Part of Killingsworthmore	---	97	190
Dorsons Point	Moses Jones	28	39
Doughertys Desire	Nathaniel Dougherty	50	50
Doughertys Endeavour	Nathaniel Dougherty	75	26
Doutches Folly	Hugh Douth	150	123
Dowdalls Fancy	John Dowdall	50	194
Down Dale	Thomas Dale	150	151
Drawnear	William Simcock	86	186
Draycott	Henry Jones	275	122
Drayton	---	1200	149
Drum Greena	---	143	59
Dublin Resurveyed	---	107	122
Dutch Neck	William Smith	100	24
Dulleans Folly	Philip Davis	300	132
Dunbar	Hugh Magregory	228	5
Duncans Part of Worths Folly	---	366	135

E		Acres	Folio
Earlys Beginning	William Early	60	203
East Huntington	Andrew Skinner	800	110
Eastern Neck	Cesar Prince	200	142
Edinburgh	John Watson	15	202
Edwins Addition	William Edwin	240	114
Elias and James Ringolds Part of Huntingfields	---	408	183
Elinors Delight	Mathew Shaw	100	115
Ellis Chance	John Ellis	1000	113
Ellis's Farm	---	182	119
Ellis's Industry	Benjamin Ellis	150	115
Emorys Endeavour	George Emory	100	21
Emorys Satisfaction	George Emory	60	40
Endeavour	William Comegys	260	177
Essex	---	250	108
Essex Lodge	William Brokers	700	30
Etherintons Hope	Thomas Etherinton	18	22
Everetts Double Purchase	---	222	136
Exchange	John Faulkner	100	186
Exchange	Nicholas Massey	100	171
Exchange	Walter Meek	100	128

F		Acres	Folio
Fair Dealing	John Salter	300	113
Fairfield	William Comegys	60	131
Fair Harbour	Nathaniel Evett	200	144
Fair Hill	John Hollingsworth	200	17
Fair Lee	James Brown	1900	147
Fair Promise	Godfrey Baley	600	132
Falconars Lott	John Falconar	35	139
Falmouth	William Salsbury	200	104
Fancy	William Cox	500	111
Fateague	William Boulding	100	48
Fathers Care	---	253	162
Feddard	Pierce Noland	300	40
Ferrells Addition	Daniel Ferrill	50	193
First Part of Free Gift	Richard Smith	2000	168
Fish Hall	William Fisher	225	121
Fishing Pond	Nathaniel Stiles	250	185
Flower of the Forrest	George Moffett	100	169
Forced to it	Edward Tilghman	45	193
Fords Part of Broomfield Resurveyed	---	86	138
Foremans Poor Discovery	---	102	167
Fork	Peregrine Brown	500	123
Fork	Henry Hawkins	300	133
Fork	William Pearce	200	196
Forrest	---	50	170
Forrest	Philip Holliger	200	107
Forrest	Philip Holliger	500	123
Forrest	Gideon Pearce	900	116
Forrest	Robert Smith	440	130
Forresters Delight	Henry Truelock	400	122
Forrest of Dean	Walter Meek	300	123
Forrest Resurveyed	---	360	159
Fortune	John Garland	174	146
Four Brothers	---	38	155
Fox Harbour	Amia Lewis	169	48
Francina	---	858	15
Francis's Marsh	Francis Alexander	50	9
Freemans Addition	Isaac Freeman	24	138
Freemans Park	William Freeman	190	3
Frenches Lott	Zerobabel French	22	139
Friendship	---	555	164
Friendship	Michael Hackett	75	125
Friendship	Nicholas Painter	1400	14
Friendship Resurveyed	---	300	180
Frisbys Delight	---	1347	25
Frisbys Farme	James Frisby	300	20
Frisbys Forrest	James Frisby	370	8
Frisbys Meadows	James Frisby	1000	26
Frisbys Neglect	John Brice	71	56
Frisbys Prime Choice	James Frisby	400	8
Frisbys Venture	Ariana Frisby	300	48
Fryers Hills	John Highland	250	55

G		Acres	Folio
Gales Addition	John Gale	20	167
Galloways Farm	William Galloway	288	142
Gamballs Farm	---	370	142
Garners Gift	Andrew Wallace	60	25
Garnetts Branch	Joseph Garnett	23	145
Garnetts Meadow	Thomas Garnett	41	193
Geffarrison	John Copson	5743	15
Georges Friendship	George Oldfield	100	11
Georges Part of Morton	---	428	146
GeorgesTown	George Goldsmith	300	148
Gibbs Chance	Richard Gibbs	50	203
Gibbs Choice	John Gibbs	200	180
Gibsons Green	---	150	49

		Acres	Folio
Gibsons Green	---	181	49
Glasgow	John Macknett	90	19
Glass House	Richard Gray	500	21
Gleaves's Adventure	---	580	143
Gleaves Lott	George Gleaves	150	112
Godlington Mannor	Thomas Godlington	1000	168
Goe Look	---	97	29
Good Hope	William Comegys	300	115
Good Hope	John James	300	178
Good Luck	John Thompson	340	60
Good Will	Martin Cartmill	100	14
Goose Haven	William Hemsley	500	113
Gorrey	Alexander White	183	6
Gotham Bush	Robert Willen	100	6
Grange	John James	900	117
Grantham	Kenelin Cheseldine	500	188
Grants Folly	---	69	145
Graves's Part of Coney Warren	---	294	141
Great Oak Mannor	---	1550	125
Green Bank	Isaac Bowles	200	156
Greenberry	Casparus Harman	241	40
Green Branch Resurveyed	---	167	174
Greenfield	John Larkins	750	62
Green Forrest	---	102	106
Green Meadow	William Harris	150	185
Green Oak	---	492	156
Green Spring	Samuel Hill	200	45
Greenwoods Part of Suffolk	---	120	146
GreersRange	James Greer	100	124
Greshams Colledge	---	733	140
Greshams Discovery	Richard Gresham	250	143
Greshams Levells	Richard Gresham	306	143
Griffin	Griffin Jones	1000	36
Griffiths Calf Pen	Benjamin Griffith	30	142
Griffiths Delight	Griffith Jones	197	165
Grove	Cornelius Comegys	400	165
Grive Addition	James Smith	160	187
Grumble	Thomas Bordley	250	111

H		Acres	Folio
Hacketts Fancy	Michael Hackett	200	155
Hackley als Hack Town	Stephen Hack	800	34
Hackney	Charles Garford	27	127
Hacks Addition	Peter Hack	150	19
Hail Hill	Edward Ellis	50	21
Hales	Charles James	300	178
Halls Choice	Richard Hall	400	32
Halls Fishory	Elihu Hall	6	32
Halls Lott	Richard Hall	600	32
Hamblins Lott	William Hamblin	9	157
Hampshire	Daniel Perkins	9	172
Handle	Cornelius Comegys	70	128
Hangmans End	John Rogers	300	106
Hangmans Folly	William Pearce	300	133
Hanham	Edward Sweatnam	70	122
Hansford	Hance Hanson	100	153
Happy Harbour	Richard Leake	400	18
Harbour	William McClean	34	135
Harfield	---	200	109
Hargroves Choice	---	390	34
Harmans Mount	Godfrey Harman	150	29
Harris's Addition	---	166	147
Harris's Forrest	James Harris	900	117
Harris's Venture	John Brice &c	20	11
Hart Point	Thomas Hynson	100	153
Hasel Meadow	John Redgrave	113	190
Hatchberry	Philip Everett &c	50	153
Hatchinsons Addition	Vincent Hatchinson	45	154
Hay Down	---	300	47
Hayzells Adventure	Benjamin Hayzell	28	156
Hazard	---	190	112

		Acres	Folio
Hazard	Zerobabel French	50	139
Hazel Branch	Thomas Wamsley &c	300	21
Heading	John Heading	150	115
Head of the Ponds	Garrett Otterson	58	45
Hearts Delight	Dennis English	200	6
Heaths Adventure	Thomas Heath	200	23
Heaths Levell Parcels	- - -	980	29
Heaths Longlands	James Heath	150	179
Heaths Outlet	Thomas Hughes	1000	29
Heaths Range First Part	James Heath	1850	23
Heaths Range 2nd Part	James Heath	1350	107
Heborns Farm	James Heborn	200	124
Hembery	Humphrey Devenport	600	138
Hendricksons Addition	Henry Hendrickson	30	32
Hendricksons Oversight	Thomas Etherinton	12	23
Henn Island	Simon Willmer	4	197
Henns Roost	Thomas Pryor	200	179
Hereford	Richard Hopewell &c	300	141
Hermans Ramble	Herman Husbands	30	28
Hermitage	- - -	230	101
Hesborns Choice	George Mecall	350	167
Hicks Addition	John Hicks	10	149
Highland	Nicholas Highland	100	27
Highlands	- - -	2305	27
High Park	- - -	600	129
High Park	Richard Nash	200	31
Hilands Forrest	Nicholas Hiland	100	34
High Park	George Emery	222	21
Hillens Adventure	Nathaniel Hillen	600	133
Hill Foot	William John	150	38
Hills Adventure	William Hill	68	37
Hills Down	William Hills	200	146
Hillston	Thomas Hill	300	199
Hill Top	George Higginbotham	100	141
Hinchingham	- - -	2200	102
Hispaniold	Nicholas Painter	868	2
Hixes Hazard	Roger Hix	100	115
Hog Pen Neck	- - -	140	29
Holland	George Holland	650	23
Hollingsworths First Parcel	Abraham Hollinsworth	85	63
Hollinsworths Fourth Parcel	Abraham Hollingsworth	100	17
Hollingsworths Inspection	Zebulon Hollingsworth	25	33
Hollingsworths Second Parcel	Abraham Hollingsworth	100	35
Hollowing Point	Martha Mount	22	44
Hollys Contrivance	Robert Holly	68	34
Holt	Thomas Payne	700	19
Holy Land	William Harris	125	154
Holys Expedition	Robert Holy	100	33
Homely	- - -	150	10
Honest Dealing	Daniel Carnall	400	201
Honey Island	Edmond Perks	39	45
Hope	Gilbert Falconar	210	172
Hope	Richard Hall	400	31
Hopefull Unity	Charles James &c	150	198
Hopewell	- - -	200	17
Hopewell	- - -	544	41
Hopewell	James Porter	366	41
Hopewell	- - -	259	176
Hopewell	- - -	259	179
Hopewell	William Smithers	40	188
Hopewell	William Teague	50	27
Hopewell	John Woolchurch	600	134
Horn Point	Francis Smith	42	15
Horns	- - -	150	49
Horns	- - -	64	55
Hosiers Farm	- - -	1052	148
Howards Adventure	- - -	570	148
Howards Chance	Mathew Howard	19	122
Howards Gift	William Seatt	300	120
Howards Lott Resurveyed	- - -	124	118
Howards Pollicey	Mathew Howard	97	148
Howells Adventure	John Howell	100	161
Howells and Howells Addition	- - -	702	120
Howells Farme	Thomas Howell	300	121
Howells Range	John Howell	150	142
Huckleberry Ridge	Jacob Jones	372	159

		Acres	Folio
Hudlers Right	William Huddler	200	140
Hulls Part of Suffolk	- - -	150	151
Hurtleberry Tract	George Murphey	77	170
Hurts Direction	Morgan Hurt	45	154
Hurts Lott	John Hurt	200	134
Husbands Lott	Thomas Husbands	100	198
Hutchensons Part of Killingsworthmore	- - -	198	153
Hylands Chance	Nicholas Hyland	49	35
Hynsons Adventure	Thomas Hynson	36	150
Hynsons Chance	Thomas Hynson	100	134
Hynsons Choice	Hance Hanson	100	144
Hynsons Desire	Thomas Hynson	222	157
Hynsons Division	- - -	876	154

I

Indian Range	Richard Leake	300	33
Indian Range Resurveyed	- - -	440	61
Indian Range Resurveyed	- - -	240	117
Intermix	Humphrey Tilton	300	145
Invigo	Philip Burgan	210	109

J

Jacobs Adventure	Thomas Hollinsworth	50	48
Jacobs Bottom	George Robinson	25	37
Jamaica	- - -	185	16
Jamaica	Ellis Humphriss	200	126
James Addition	James Wyatt	41	175
James Adventure	Richard James	83	11
James Lott	- - -	370	17
James's Venture	James Wallace	23	13
Janico	John Conner	28	111
Jerico	John Salter	200	152
Jerman Point	Samuel Massey	9	131
Johns Neglect	Daniel Perkins	20	174
Johnsons Addition	Edward Johnson	278	25
Johnsons Adventure	John Johnson	300	34
Johnsons Lott	Gabril Johnson	50	117
Jones's Addition	- - -	114	38
Jones's Addition	Thomas Jones	31	38
Jones's Addition	Thomas Jones	100	159
Jones's Adventure	Jacob Jones	27	160
Jones Adventure	Richard Jones	200	64
Jones's Gore	Peter Jones	36	159
Jones Green Spring	William Harris	400	3
Jones's Neglect	John Bordley	100	111
Jones Part of Broad Oak	- - -	110	138
Jones's Venter	William Jones	75	11
Jones's Venture	William Jones	100	129

K

Kellys Addition	- - -	25	161
Kellys Chance	Alexander Kelly	18	161
Kellys Choice	James Kelly	100	168
Kemps Beginning	Simon Wilmore	300	134
Kennards Fancy	- - -	417	101
Kennards Fancy	- - -	85	163
Kennards Farm	- - -	618	161
Kennards Point	- - -	510	162
Kent Lott	Benjamin Eller	100	113

Acres Folio

Killa Villy	Wm. Fitz Redmond	200	35
Killingsworthmore	- - -	105	178
Kimbolton	Robert Vaughan	300	182
Kindness	William Cocks	500	110
Kings Aime	Thomas Rumley	500	10
Kings Delight	- - -	69	20
Kings Prevention	Elias King	34	187
Kinsby	Joseph Carter	700	55
Kirkminster	Adam Wallace	200	39
Knapley Green	Anthony Purse	150	165
Knavery Out Done by Justice	Robert Crocker	68	59
Knave Stand Off	- - -	90	102
Knocks Folly	John Redgrave	7	131
Knocks Harbour	Henry Knock	52	163
Knocks Range	Henry Knock	70	163
Knowlwood	Richard Edmonds	1000	12

L

Lambs Meadows	Price Lamb	215	123
Lambs Range	Pierce Lamb	100	164
Landing	Edward Comegys	14	124
Land Oar	Griffith Nichols	244	6
Langfords Neck Resurveyed	- - -	1040	129
Larenim	John Thomas	100	55
Largents Neck	John Largent	100	12
Larkins Addition	John Larkin	800	105
Larkins Desire	John Larkin	300	50
Larramores Addition	Roger Larramore	109	18
Larramores Neck Enlarged	Roger Larramore	800	18
Last	John James	200	101
Lessroon	James Scott	75	3
Levell	- - -	100	20
Levell	- - -	900	24
Levell	- - -	959	35
Levell	John Cox	300	15
Lincoln	Jonathan Lincoln	100	197
Lincoln Inn Fields	Jonathan Lincoln	400	198
Little Addition	Edward Rumsey	37 1/2	51
Little Bohemia	Augustine Herman	1000	27
Little Chance	Edward Rumsey	20	51
Little Forrest	William Comegys	100	202
Little Grove	Henry Staples	220	172
Littleworth	William Comegys	15	124
Locust Neck	Mathias Vanderheiden	120	31
Locust Point	John March	13	103
Locust Point	Francis Smith	132	45
Locust Thickett	William Ward	500	46
London Bridge Renewed	- - -	710	169
London Derry	John Falconar	71	160
Long Acre	Michael Byrne	20	162
Long Acre	Benjamin Ricand	46	182
Longcomton	Edward Beck	90	105
Long Lane	Hugh Magregar	78	5
Long Neglect	James Harris	400	147
Lords Gift	John Hynson	300	127
Lovelys Neck	Deliverance Lovely	100	199
Loves Arrowood	Thomas Love	33	41
Lows Bennett	- - -	1400	184
Luck	- - -	205	36
Luck	James Hebourn	100	149
Lums Venture	Johanna Arrants &	137	3
Lydias Choice	Lydia Hollingsworth	27	62
Lydias Joynture	Lydia Hollingsworth	400	14
Lyons Hall	Thomas Piner	100	119

M

Mackdowgalls Chance	John McDowgall	50	126
Mackees Purchase	Alexander Mackehy	150	186
Mackeys Chance	Gideon Pearce	20	136
Mackeys Desire	William McKey	27	133
Macoakin	John Macoakin	200	119
Macomes Desire	James Macomes	84	171
Magregorys Delight	Hugh Magregory	240	42
Maiden Head	George Collings	76	43
Maidenhead	Edward Gunnell	200	46
Maiden Lott	Sarah Conner	600	109
Mannering Hall	Richard Hill	400	1
Mapleton	- - -	200	41
Mapleton	- - -	64	56
Margarets Delight	Thomas Larking	1000	152
Margarets End	John Willson	300	139
Markett Place	Thomas Hynson	300	125
Marksfield	- - -	56	33
Marrow Bone	- - -	400	189
Marshes	Richard Lake	200	150
Marshy Point	- - -	335	137
Martins Delight	George Martin	200	12
Martins Enlargement	George Martin	100	12
Martins Nest	Lodwick Martin	100	12
Marys Park	Henry Henrickson	130	36
Masseys Lott	William Massey	72	171
Masseys Venture	Peter Nicholas	200	156
Mathias	Mathew Day	100	135
Mathias's Hills	Reese Jones	256	27
Matsons Town	- - -	130	16
Mayford	Charles James	100	181
Meadows	Cornelius Comegys	25	128
Medfords Mistake	Mathew Howard	6	148
Medfords Part of Suffolk	- - -	100	173
Meekins Adventure	Peter Meekins	70	44
Memento Mori	- - -	184	127
Mesopotamia	Edward Jones	340	29
Michum	Nicholas Dorrell	100	56
Middle Branch	William Dean	200	176
Middle Grounds	- - -	320	48
Middle Neck	- - -	338	106
Middle Neck	Jarvis Morgan	600	18
Middle Parcell	- - -	290	23
Middle Plantation	- - -	343	128
Middle Plantation	Andrew Woodberry	300	43
Middle Spring	John Ringgold &	400	182
Miers Chance	Stephen Myers	100	202
Millers Purchase	- - -	949	170
Millford	- - -	284	147
Mill Fork	- - -	595	108
Mill Hill	Thomas Harris	70	151
Mill Pond	John Baldwin	70	52
Milwards Choice	Loverly Milward	150	171
Mistake	John Ruston	25	17
Mitchells Adventure	Edward Mitchell	300	172
Mitchells Park	- - -	1650	105
Mitchells Proposal	Mary Simcock	16	186
Moggys Joynture	George Macall	50	167
Money Worth	Robert Money	158	11
Money Worth	Benjamin Pearce	66	52
Monin	Minian Dunlapp	100	63
Morfetts Chance	George Morfett	61	170
Morfetts Lott	George Morfett	80	169
Morsells Part of Killingsworthmore	George Morfett	47	178
Mothers Gift	- - -	300	112
Mount Harman	Michael Miller	200	29
Mount Herman	- - -	890	116
Mount Hope	Charles Hollingsworth	100	164
Mount Hope	Mathias Vanbebber	456	41
Mount Johnson	Thomas Johnson	75	44
Mount Joy	Rowland Chamber	130	34
Mount Pisgah	Abraham Collett	80	35

		Acres	Folio
Mount Pleasant	William Husbands	30	36
Mount Pleasant	Vincent Lowe	300	43
Mount Pleasant	John Wedge	350	126
Mounts Field	Mounts Anderson	150	42
Mounts Field Addition	Robert Mercer	26	42
Mulberry Dock	Thomas Nicholls	205	49
Mulberry Mould	- - -	200	49
Mulberry Plain	William Brown	118	156
Myers Luck	Luke Myers	200	172

N

Nancys Fancy	Nathaniel Hillen	200	133
Nash's Adventure	Thomas Nash	115 $\frac{1}{2}$	45
Nathaniels Part of Danby Resurveyed	- - -	216	163
Neglect	William Woodland	55	181
Neifes Choice	- - -	104	103
Neifs Choice	Robert Neife	250	160
Neighbours Grudge	William Ward	175	62
Neighbours Joke	John Brice &c	42	11
Neighbours Neglect	- - -	141	23
Neisborough	Charles Hollingsworth	100	196
Netherlands	George Talbott	1100	18
New Amster	- - -	200	38
New Castle Back Landing	William Dare	400	8
New Forrest	Cornelius Comegys	250	158
New Garden	- - -	102	58
New Hall	John Larkin	485	52
New Intersection	Mathew Smith	159	47
New Key	William Key	200	183
New Munster	Edmund O'Dwier	6000	4
New Port	William Dare	300	61
New Spain	Thomas Simper	50	58
New Town Resurveyed	- - -	243	114
No Name	- - -	470	19
None So Good In Finland	- - -	158	18
None So Good In Finland	- - -	350	25
Norcutt	Richard Norcutt	150	188
Norland	John Smallpeice	200	12
Norris's Desire Resurveyed	- - -	55	157
Norris's Rest	Thomas Norris	100	168
North Addition to the Levell	William Husbands	50	35
North Andover	Benjamin Ellis	150	136
North Levell	William Ward	300	61
Northern Part of Stratford Manor	- - -	85	144
Nostrodamus	Stephen Onion	101	45
Nowells Adventure	- - -	90	101

O

Oldhams Venture	Edward Oldham	55	45
Orchards Neck	William Orchard	150	179
Outrange	Robert Smith	640	113

P

		Acres	Folio
Pages Purchase	- - -	445	177
Pains Lott	- - -	480	26
Painters Rest	- - -	1901	13
Palmers Desire	Benjamin Palmer	100	177
Palmers Hazard	George Merfitt	14	178
Palmers Island	Benjamin Palmer	30	179
Partners Addition	- - -	125	16
Partnership	Richard Bower &c	150	106
Partnership	Thomas Bordley	750	111
Partnership	Maurice Cloak	100	130
Partnership	Mathew Howard	75	180
Partnership	John Levelin	3000	113
Partnership	John Tilden	234	132
Partnership	Samuel Wallace	970	170
Partnership	Joseph Wickes	300	200
Partnership Point	John Edmondson	700	196
Partnership Point Resurveyed	- - -	860	118
Part of Adams Choice	- - -	150	106
Part of the Banks	- - -	147	42
Part of Corborough	- - -	100	42
Part of Dividing	- - -	300	60
Part of Drayton	- - -	513	149
Part of Killingsworthmore Enlarged	- - -	168	116
Part of St. Johns Menor	Nathaniel Philips	97	3
Part of Thompsons Town	- - -	100	12
Pascoes Poor Lott	- - -	150	104
Pasture Point	Edward Jones	18	31
Pearces Desire	Nathaniel Pearce	150	167
Pearces Meadow	Gideon Pearce	200	190
Pearces Ramble	Gideon Pearce	439	116
Pearch Meadow	Richard Hill	300	164
Pembroke	Edward Teage	160	28
Pennyworth	Henry Pennington	71	37
Penrose	Thomas Piner	50	187
Pentridge	William Hemsley	1000	173
Perkins Adventure	- - -	125	174
Perkins Meadows	Ebenezer Perkins	7	176
Perkins Mistake	Ebenezer Perkins	80	201
Perkins's Pollicy	Daniel Perkins	90	175
Perks Island	Edmund Perk	61	8
Perry Neck	John Bateman	575	13
Perry Point	- - -	840	59
Petersfield	Peter Willson	100	197
Peters Forrest	Peter Cole	34	137
Peters Hills	Christopher Peters	60	50
Philips Addition	Philip Stoops	5 $\frac{1}{2}$	56
Phillips Bottom	Thomas Philips	30	28
Philips Choice	Philip Holliger	400	158
Philips Neglect	Edward Rumsey	69	6
Philips Neglect Resurveyed	- - -	454	108
Pigg Point	John Baldwin	8	52
Piners Addition	Thomas Piner	152	177
Piners Grove	Simon Willmore	260	177
Piney Grove	Thomas Ringgold	350	199
Piney Point Resurveyed	- - -	150	131
Plain Dealing	John Parsons	250	176
Pleins	James Ringgold	600	182
Pleasant Garden	Robert Hodson	660	36
Pleasant Mount	Alexander Whitey	108	24
Plumb Point Fork	Alexander White	100	55
Pond	Thomas Howell	200	104
Ponds	Edward Mitchell	300	119
Pool	John James	200	180
Popes Chance	William Pope	57	118
Popes Forrest	Mathew Pope	300	152
Poplar Farm	Elias King &c	400	120
Poplar Hill	William Harris	200	154
Poplar Neck	William Fisher	1400	47
Poplar Valley	Nicholas Hyland	100	49
Porters Addition	James Porter &c	48	176
Prevention	Edward Rumsey	100	52
Prevention of Inconvenience	James Ringgold	600	154

		Acres	Folio
Prices Lott	John Price	58	112
Prices Neglect	William Beetle	27	11
Prices Venture	William Price	250	19
Prince William	William Greaves	90	141
Prickle Pear	Thomas Norris	200	110
Probus	- - -	150	105
Prosberry	Thomas Norris	150	124
Prosperity	Edward Jones	250	57
Providence	- - -	300	140
Providence	- - -	117	177
Providence	- - -	420	194
Providence	Abraham Hollingsworth	500	41
Providence	Michael Miller	700	109
Providence	Samuel Robinett	350	12
Providence Resurveyed	- - -	251 $\frac{1}{2}$	118
Pryors Neglect	Philip Hollinger	350	108
Purchase	James Robinson	110	38

Q

Queen Carleton	Samuel Tovey	400	126
Quigleys Lodge	Charles Quigley	108	51

R

Raccoon Point	Alexander White	150	59
Raccoon Range	Thomas Philips	67	6
Rachells Farm	- - -	345	107
Raisons Double Purchase	- - -	45	181
Raisins Part of Hales	- - -	227	181
Range	Thomas Willkins	50	200
Ratcliff	Samuel Wallace & Mark Pensax	296	134
Ratcliff Cross	William Ward	500	143
Rattlesnake Neck	John Read	100	20
Reads Addition	John Read	34 $\frac{1}{2}$	55
Rebeccas Desire	Herman Schee	45	201
Redmonds Supply	- - -	300	145
Redriff	John Tweeg	100	191
Relief	Cornelius Comegys	130	126
Remainder	William Comegys	200	153
Remains of his Lordships Gracious Grant	- - -	6920	135
Representation	John Baldwin	150	4
Reserve	William Comegys	94	188
Resurvey on Bucklers Hill	- - -	85	63
Resurvey on Colletton	- - -	320	62
Resurvey on Part of Tilghmans Farm & Chance	- - -	682	195
Resurvey of Swann Harbour	- - -	350	22
Resurvey of the Tryangle	- - -	207	145
Resurvey on Wards Knowledge & Wards Addt.	- - -	647	62
Resurvey on Welsh Point	- - -	216	37
Reversion	Gideon Pearce	100	196
Reward	Cornelius Comegys	200	193
Reycrofts Choice	- - -	284	56
Rhue Adam	- - -	255	190
Richards Adventure	Thomas Gumm	200	108
Richards Chance	Richard Boulding	335	9
Richards Part of Danby Resurveyed	- - -	298	160
Rich Levell	Philip Holliger	800	107
Rich Lott	William Pearce	17	53
Rich Meadow	Joseph Garnett	40	136
Ridgeley	Henry Ridgely	300	174
Ringolds Fortune	James Ringgold	150	125
Rippen	John Hayes	9	176
Roger Hicks's Intent	Roger Hicks	100	194
Rook and Pill	Peter Jones	250	21
Rounds	- - -	1000	31

Round Stone	John Wheeler	300	52
Rousbys Recovery	Christopher Rousby	550	185
Rowlands Chance	Robert Rowland	53	54
Rumford	John Heading	123	169
Rumseys Discovery	Edward Rumsey	200	52
Rumseys Double Purchase	Edward Rumsey	300	53
Rumseys Rambles	Edward Rumsey	300	9
Rumseys Range	Edward Rumsey	300	52
Rumseys Success	- - -	600	38
Rureden	Robert Vaughn	300	111
Rushmore	Robert Neeves	100	140
Russell Onion	Stephen Onion	99	45
Ryleys Beginning	- - -	300	184
Ryleys Land Resurveyed	- - -	561	106

S

Sadlers Lott	Joseph Garnett	40	145
Saint Andrews Cross	William Pierce	350	152
Saint Antonia	Ebenezer Blackstone	500	105
Saint Clares Purchase	Dennis English	110	63
Saint Ignatious	James Heath	100	46
Saint Johns Mannor	John Pale	3000	3
Saint Johns Town	Thomas Moore	100	24
Saint Martins	Nathaniel Hillen	200	123
Saint Marys	Benjamin Ellis	100	136
Saint Tantons	- - -	665	197
Saint Xaverius	Thomas Mansell	378	46
Salem	Hugh Woodbery	300	27
Salters Load Resurveyed	- - -	992	120
Sampsons Addition	William Sampson	100	150
Sarahs Joynature	- - -	660	24
Sarahs Lott	Thomas Garnett	74	194
Savorys Farm	- - -	210	103
Savons Rest	William Savon	200	42
Scotts Folly	James King	200	150
Scotts Lott	Edward Scott	118	167
Scrap	Cornelius Comegys	20	128
Scraps	Edward Rumsey	12 $\frac{1}{2}$	30
Second Addition	Robert Maxwell	25	171
Second Part of Ringolds Lott	Charles Ringold	57	125
Seversons Delight	- - -	140	10
Seversons Point Plantation & Prices	- - -	115	59
Intelligence Resurveyed	Thomas Seward	300	115
Sewards Hope	Cornelius Comegys	1124	119
Sewells als Ulrick	Robert Foreman	200	120
Sewersterne	- - -	731	185
Shadshold	Benjamin Pearce	48	53
Shear Mould and Coulter	John Ryley & Co	500	29
Sheffield	Simon Willmore	41	200
Shields	Edward Jones	160	24
Shrewsbury	Henry Pennington	20	53
Silvania	- - -	240	15
Silvanias Folly	- - -5	89	167
Simms Farm	- - -	75	179
Simms Prime Choice	Henry Baker	239	58
Simpus's Chance	John Simpus	110	58
Simpus Forrest	John Simpus	241	58
Simpus Meadows	James Murphy	500	38
Skelton	Edward Skidmore	550	166
Skidmore	- - -	115	168
Skidders Marsh	Samuel Alexander	200	10
Sligoe	Alexander Mullany	200	4
Sligoe	Peter Massey & Co	25	171
Slipe	George Willson	50	185
Slipe	Samsen George	8	17
Small Hopes	Edward Rumsey	8	53
Small Hopes	Jarvis Spencer	100	166
Smally	William Smithers	180	188
Smithers Plains	Thomas Smith	50	7
Smiths Addition	- - -		

		Acres	Folio
Smiths Addition	Thomas Smith	50	7
Smiths Bay	John Smith	400	165
Smiths Chance	Thomas Smith	48	191
Smiths Desert	Thomas Smith	260	143
Smiths Fort	Richard Smith	500	36
Smiths Meadows	Thomas Smith	60	112
Smiths Park	Thomas Smith	250	150
Smithers Part of Addition & Rumford Resd.	- - -	188	189
Smiths Part of Worths Folly	- - -	183	187
Smiths Point	Nicholas Smith	3	188
Smiths Venture	- - -	275	186
Snow Hill	Edward Harris	42	151
Snow Hill	Thomas Johnson	100	21
Society	James Carroll	2104	3
Soule	William Tolson	450	163
Spalden	Andrew Spalden	100	130
Spencers Harbour	Thomas Spencer	1 $\frac{1}{2}$	13
Spencers Part of Friendship Resurveyed	- - -	15	191
Spermons Delight	Joseph	250	49
Spring Garden	Benjamin Griffith	50	145
Spring Garden	Gideon Pearce	265	165
Springs Head	Samuel Wills	200	57
Sprys Hills	- - -	573	34
Stanaway	William Smith	500	153
Standaway	- - -	169	109
Standford	William Key	250	144
Stand Off	Alexander Clark	100	124
Stand Off	Gideon Pearce	100	173
Stanleys Hope	William Stanley	550	180
Staples Choice	Henry Staples	200	141
Staples Warren	Henry Staples	100	183
State Hill	Thomas Johnson	225	18
Stavelys Lott	James Staveley	305	149
Stavelys Part of Broad Oak	- - -	72	191
Steelmans Delight	Hance Steelman	200	44
Steels	John Steel	200	7
Stephen Heath Mannor	Samuel Spensax	1000	154
Stepney	Mary Bateman	500	164
Stepney	William Comegys	74	184
Stepney Fields	William Ackland	47	102
Stevensons	William Stevenson	400	201
Stiles Addition Corrected	- - -	405	140
Stillington	- - -	142	30
Stocton	Thomas Vaughan	500	22
Stocktons Addition	Richard Bennett.	225	23
Stone Town	- - -	456	167
Stoney Chase	- - -	400	26
Stoney Chase	- - -	1050	53
Stoney Hills	- - -	77	174
Stoney Range	Johannas Arrants	178	4
Stoops Folly	John Stoops	100	56
Storeys Meadow	- - -	578	57
Strange	- - -	476	27
Stratford Mannor	- - -	1203	118
Struggle	Thomas McKenny	89	50
Suburbs	John Read	100	181
Success	- - -	375	22
Successor	John Frowning	500	12
Suffolk	James Stavely	742	146
Swamp Resurveyed	- - -	554	147
Swann Harbour	- - -	450	53
Swan Island	William Frisby	18	138
Sweatnams Addition	Edward Sweatnam	100	199
Sweatnams Insula	Edward Sweatnam	38	122
Symmes Forrest	Marmaduke Symmes	400	44

Acres Folio

T

		Acres	Folio
Tannfield Moore	Nicholas Smith	110	114
Tatums Meadows	John Tatum	2	172
Tatums Mount	John Tatum	44	180
Teags Delight	Edward Teage	130	28
Teagues Chance	William Teage	50	50
Teagues Forrest	William Teague	100	26
Teagvies Endeavour	William Teagvie	100	4
Terrys Part of Suffolk	- - -	200	195
Third of Heaths Parcels	James Heath	390	1
Thomas Hynsons Land Resurveyed	- - -	896	157
Thomas Purchase	William & Henry Thomas	1080	139
Thomas Ringolds Part of Huntingfields	- - -	624	183
Thomas's Landing	William Thomas	20	182
Thompsons Inspection	John Thompson	100	5
Thompsons Town	- - -	175	14
Thompsons Town Point	Adam Wallace	22	61
Thornton	Francis Jackson	1000	112
Thorntons Addition	John Johnson	78	159
Three Friends	John Radford	376	110
Three Partners	Thomas Jacob	768	19
Three Tracts of Land	Stephen Hollingsworth	300	21
Tibballs	Philip Holliger	550	137
Tibbets Venture	James Tibbett	70	185
Tildens & Browns Part of Blays Range & Blays Addition Resurveyed	- - -	188	195
Tildens Part of Blays Park	- - -	236	192
Tilghmans Choice	Richard Tilghman	200	175
Tilghmans Farm	Richard Tilghman	900	134
Tilghmans & Foxleys Grove	Mary Tilghman	1000	183
Tillards Addition	John Tillard	11	195
Tilley Broom	Rowland Chambers	100	42
Timber Levell	William Comegys	140	137
Timely Discovery	- - -	125	185
Toas Purchase	- - -	195	30
Tobins Folly	Richard Tobin	23 $\frac{1}{2}$	139
Tobins Lott	Richard Tobin	77	195
Tolchester	- - -	520	148
Tortorn Hope	Henry Eldersley	120	28
Town Relief	William Rawls	800	101
Town Side	Foster Cunliffe	3	130
Trenchards Memorial	Mathias Harris	52 $\frac{1}{2}$	147
Triangle	Philip Davis	140	121
Triumph	John Collett &c	1000	19
True Game	- - -	240	60
True Game	Ann Morgan	150	5
Truelocks Adventure	- - -	169	192
Truelocks Right of Hales	- - -	222	192
Trumpington	Thomas South	400	112
Tryall	Robert Hodgson	100	59
Tryangle	- - -	56	9
Tryangle	Ariana Frisby	40	59
Tullys Fancy	John Tully	600	172
Tullys Lott	Michael Tully	12	20
Turkey Point	- - -	690	16
Turners Part of Suffolk	- - -	140	193
Two Branches	- - -	184	50
Two Necks	- - -	568	43

U & V

Uppermost	Edward Booker &c	500	9
Upper Part of Darnalls Farm	- - -	213	184
Urinson	- - -	178	36
Veazys Lott	John Veazey	393	60
Venter	Philip Cazeer	7 $\frac{1}{2}$	7
Verina	Thomas Cornwallis	1000	132
Viaven Resurveyed	- - -	300	121
Vienna	Cornelius Comegys	600	188
Virginity	Benjamin Pearce	52	54
Vulcans Rest	- - -5	522	7

W

		Acres	Folio
Wales	William Morgan	50	49
Wallaces Scraul	Michael Wallace	378	22
Walnut Neck	Andrew Skinner	100	152
Walnut Thickett	William Barnes	200	35
Wards Hope	Thomas Ward	56	175
Wards Oak	Mathew Ward	400	193
Warners Addition	George Warner	112	108
Warners Adventure	George Warner	200	161
Warners Levells Resurveyed	- - -	315	174
Warners Marsh	George Warner	124	180
Wasps Nest	Thomas Simper	50	58
Waxford	Dominick Kinslugh	44	161
Wedge Recovery	- - -	148	117
Welches Part of Agreement Resurveyed	- - -	129	202
Welsh Point	Christopher Williams	50	39
Wetherills Hope	Samuel Wetherill	100	158
Whalys Adventure	Daniel Whaley	100	170
Whealers Point	- - -	250	18
Whealers Warren	Ann Wheeler	100	31
White Marsh	Henry Baker	297	39
White Marsh	Francis Barney	100	109
Whites Folly	Alexander White	200	40
Whittfield	- - -	1000	101
Wickliffe	Joseph Wickes & Co	800	125
Widows Chance	Margaret Robinson	65	202
Widows Lott	Hester Goffe	800	37
Widows Rest	Rachell Battershell	40	189
William & Marys Adventure	- - -	207	203
Williams Lott	- - -	182	127
Williams Town	- - -	500	104
Williams Venture	- - -	114	114
Williams Venture	William Ellis	500	136
Willmores Farm	Simon Willmore	500	199
Willsons Neglect	Isaac Freeman	11	197
Wilmers Grove	- - -	83	196
Willmores Arcadia	Lambert Willmore	329	198
Wind Mill Hill	David Witherspoon	6	201
Withers	Samuel Withers	200	54
Wood Bridge	David McKinna	200	44
Woodlands Folly	James Woodland	58	198
Woodlands Intention	William Woodland	80	164
Woodland Neck	Philemon Loyd	400	153
Woolfs Huck	Francis Bodean	238	115
Worlds End	Francis Child	500	19
Worsell Manor	Peter Sayer	1000	30
Worth Little	Zebulon Hollingsworth	69	33
Worth Little	William Starkey	110	57
Worton Manor	- - -	3200	165
Wrights Rest als Heaths Chance	Thomas Wright	200	106
Wyatts Addition	James Wyatt	44	175
Wyatts Chance	James Wyatt	200	175

Y

Yepp	William Yapp	500	166
Yorkshire	- - -	675	63

Z

Zebylons Fancy	- - -	150	61
----------------	-------	-----	----

How Annual Rent

1

300 12 5 3

Addition Surveyed the 3^d of June 1713 for Charles Adams and by him assigned to Charles Carroll Esq. beginning at a corner marked white oak standing by a run called Dogwood run being a branch of the West Branch of Elk River. Patented 10 December 1714. & Recorded in Lib^o S. N^o 1. fol. 160

Archibald Armstrong
Robert Evans

330 13 2 1/2

Addition to Heaths 3 Parcels Surveyed January 25th 1717 for James Heath lying in Cecil County upon the Branch of Bohemia River beginning at the End of the East Ninety perches line of the said Parcels and running thence with the same. Patent Recorded in Lib^o S. N^o 289 fol. 103.

Anthony Addison for his Wife
Mary Knactborough
Lies in the Elder Survey
of Mannering Hall
below.

383 1 15

Clifton Surveyed 22nd March 1680 for John Browning and Abigail George Holland on the West side the Southeast Branch of Bohemia River at a marked Chestnut. Patent Recorded in Lib^o S. N^o 3. 98th 13 fol. 254.

Anthony Addison for his Wife
Walter Scott
Sidney George
Hugh Jones

377 15 1

Dividend Originally called the Dividend and contained 100 Acs Surveyed 3^d of September 1688 for Henry Sewell Esq. and John Wolman, at the head Bohemia River and patented in the name of said Sewell and Councils Archibald Resurveyed and part rechecked by Nicholas Sewell August 26th 1726 beginning on a point called Bohemia standing point lying between two small Creek Mores E. N. E. 60 perches. Patent Recorded in Lib^o P. L. N^o 6 fol. 637.

Anthony Addison for his Wife
William Rumsley
Charles Gordon for the

400 16

Mannering Hall Surveyed 26th December 1670 for Richard Hill at Bohemia standing Cart Road to Elbaquining. Patent Recorded in Lib^o N^o 19 fol. 610.

Anthony Addison for his Wife
William Rumsley
Mary Knactborough

390 15 7 1/2

Third of Heaths Parcels Surveyed 15th April 1714 for James Heath lying a little above the head of Bohemia River upon the branches thereof. Pat. 10 December 1714. & Recorded in Lib^o R. G. N^o 1 fol. 62.

Anthony Addison for his Wife
Hugh Matthews
William Rumsley
Lies in the Elder Survey
of Bohemia Mannering
fol. 40.

240 9 7 1/2

Ariana Surveyed November 7th 1718 for Paquine Tristly lying in Cecil County at the head of Elk River beginning at a bounded black oak standing on the East side of a run called Dogwood run. Patented to James Tristly & Recorded in Lib^o P. L. N^o 5 fol. 407.

Archibald Armstrong
Lies in the Elder Survey
of Addition. Enties above

200 w 8 w

Clements Venture Surveyed for Michael Clements June 6th 1718 Beginning at a bounded Hoopung Hickory standing at the south most End of a Long meadow. Patented to Michael Clements and Robert Turbett. & Recorded in Lib^o P.L. N^o 8 fol. 175.

129^{1/2} w 5 2^{1/2}

Bullens Range Originally so called and contained 150 Acres Surveyed the 21st March 1678 for John Bullen and Assigned Nicholas Painter Syng on the North East side of Bohemia Creek River and North side Long Creek Runwayes and Escheated October the 8th 1722 for Samuel Alexander. Patent Recorded in Lib^o P.L. N^o 6. fol. 254.

231 w 9 1^{1/2}

Blankenstun Park Resurveyed Originally called Blankenstun Park; 170 Acres part thereof Escheated by and Resurveyed for Andrew Alexander the 25th September 1728. Beginning at the south bounded and the End of 167 perches on the West by South Line of the other part of the Original Tract that Matthias Vanbebbor Escheated where was set down a small post or Stake in an Old Field. Patented to Andrew Wallace jun^r the 26th April 1729. & Recorded in Lib^o P.L. N^o 2 fol. 25.

360 w 1 1/2 9

Hispaniola Originally so called and contained 400 Acres Surveyed the 1st of October 1678 for Nicholas Painter on the East side Bohemia River and on the North side of Long Creek. Beginning at a marked Gum Resurveyed and Escheated April 29th 1720 for William Richardson Beginning at the Original Bounded standing close on the north side Long Creek being a Gum Stump hard Deep Valley and about seven perches below a new marked Red Oak. Patent Recorded in Lib^o P.L. N^o 5 fol. 75.

67 w 2 8^{1/2}

Alexanders Chance Surveyed for Andrew Alexander the 20th November 1753 Beginning and being in Spott County on the East side of Elk River and on the West side of a creek called Long Creek. Patented the 20th Nov^r 1750.

330 w 6 7^{1/2}

Boldings Rest

72 w 2 11

Armstrongs Fortune Originally called Nices Misfortune Resurveyed for Edward Armstrong the 11th December 1751 Beginning at a Oak Stump standing on the West side of a Branch called Long Creek near to an old House formerly built by one Francis Alexander. Pat. 20th September 1753. NB. The above Resurvey by Value of a Warrant on the Proclamation

100 Archibald Armstrong

10 Isaac Alexander and David Miller

16^{1/2} Andrew Alexander
17^{1/2} Isaac Alexander

85 Isaac Alexander and David Miller

27 Andrew Alexander

0 Edward Armstrong
0 Thomas Kettle
0 James Kayard

100 w 16

Jones Green Spring Surveyed the 12th June 1702 for William Harris Beginning at a Bounded Red Oak standing on the West side of the main branch of a creek called Long Creek spring out of a Creek called Bush Creek in Elk River

150 Edward Armstrong
100 John Richard

190 w 7-7

Fremans Park Originally so called and contained 600 Acres Surveyed June 5th 1702 for William Fremman Assigned William Abbott Certificate of Sale and Resurveyed the 25th March 1738 for said Abbott

190 William Abbott

100 w 8

Daniels Denn Surveyed the 28th February 1668 for Daniel Sullivan on the Eastern branch of Bush Creek in Japafas River

200 William Abbott for his wife
50 Benjamin Benson

75 w 3

Lefstroon Surveyed the 10th March 1719 for James Scott Beginning at the South East Corner Tree of Morgan Pattons Land. Patented to Moses Andrews the 10th March 1722.

75 Moses Andrews

210 A A 2

Society Surveyed 15th May 1713 for James Carroll by him Assigned to Charles Carroll Esq Beginning at a Bounded Black Oak standing near the head of Morys Branch being a branch of the river Pat. 2nd September 1713.

10 Moses Andrews
50 William Whan

137 w 5-6

Lums Venture Surveyed for Johannes Arrante and the said Lums the 20th March 1750/1 Beginning at a Bounded White Oak standing near to the West Corner of the said Lums Land and that he now lives on being part of S. Johns Mannor and in the south West line of said Mannor. Pat. 20th March 1750/1.

5 A Johannes Arrante

3000 6

S. Johns Mannor Surveyed the 1st August 1662 for Pale on the South side of Elk River Encheated and Granted to Capt. John Carr

10 Johannes Arrante
20 Peter Boyer

97 w 3-11

Part of S. Johns Mannor Resurveyed Encheated for Nathaniel Philips May 11th 1723 Beginning at a Bounded Spot

17 Johannes Arrante

170 7-1² **Stoney Range** Surveyed for Thomas Corant, Michael Sum, Peter Boyer, Hans Rodolph and William Kintow the 23 August 1751 Beginning at three Spanish Oaks standing in a Triangle near the south West Line of St. Johns Mountain at the head of a parcel of Land Nicholas Heyland lately Purchased of one Mamadou Philip Patented to Thomas Corant, Michael Sum and Peter Boyer 7th November 1751.

600 6- " **New Munster** Surveyed 16 July 1683 for Edmund O'Donoghue

200 8- " **Nigoe** Surveyed 6th November 1696 for Alexander Mullany on the Mill branch of Elk River at the head of the River and on the left hand of the Road that leads to the town, Beginning at a bounded red Oak standing by the mill Run side and above a Branch called Mullany's Branch the boundary is signed and patented to Newcom Dunlop.

130 5- 2¹/₂ **Alexandria** Surveyed for Samuel Alexander and John Holtham 19 June 1720. Patented to Martin and Francis Alexander 1st November 1732.

100 1- " **Teaguis Endeavour** Surveyed 10 June 1715 for William Teaguis Beginning at a bounded Spanish Oak standing in a Great Valley by a Branch falling into Susquehanna River. Patented 10th September 1716.

150 6- " **Representation** Surveyed 9th March 1727 for John Baldwin on the East side of Susquehanna River Patented to George Martin.

200 1- 0 **Cockatrice** Surveyed 29 June 1665 for John Cook on the West side of Back Creek in Sapsucker River.

500 10- " **The Addition** Surveyed 16 August 1666 for James Maguire on the south side of Bohemia River.

30 **Capt. John Brown for his wife**
6th Thomas Arante
16th Peter Boyer

15th James and Major Alexander
18th James Alexander
22th John Alexander
177 Arthur Alexander
50 Matthew Arthur

Samuel Adair
100 David Alexander 30th

Samuel Adair
101st Francis and Martin Alexander

80 Samuel Arbuckle

90 Richard Allin

100 Capt. John Brown for his wife

138 ~ 5. 6th **Augustines Defiance** Surveyed for John Searby the 30th July 1756. Beginning at a Rounded Black Oak the Original Beginning Tree of Sarramover Station standing on the south East side of a hill and on the West side of a small run or branch running into St. Albans Creek. Pat. to John Brown the 25th September 1758.

228 ~ 9. 11th **Dunbar** Surveyed 31st August 1686 for Hugh Magregor on the main Branch of Brownings Creek

78 ~ 3. 1st **Long Lane** Surveyed for Hugh Magregor the 30th August 1686 Beginning at a marked red Oak standing by a small Cove and on the Eastern side of the said Cove being a Rounded Tree of a small Island formerly taken up by Daniel Machory called Corborough Pat. to John Thompson the 18th Day of July 1749.

300 ~ 6. **Corborough** Surveyed April 12th 1665 for Daniel Machory and Hugh Councle on the south side of St. Augustines Branch.

100 ~ 1. **Thompsons Inspection** Surveyed November 23rd 1715 for John Thompson Beginning at a Corner marked white Oak standing on a level and little back in the Woods and in a line of a tract of land called the Addition

300 ~ 12. **Abrahams Promise** Surveyed 25th January 1676 for Abraham Rodwell and Assigned John Browning lying on the south side Capt. Johns Creek

150 ~ 3. **True Game** Surveyed 15th April 1665 for Ann Morgan on the south side of Bohemia River

400 ~ 16. **Anna Catherine** Surveyed 23rd July 1658 for George Mack and Assigned Simon Carpenter near the Island of Francis Clay

38 Capt. John Brown for his Wife

220 Capt. John Brown for his Wife

80 Capt. John Brown for his Wife

0 Capt. John Brown for his Wife

10 Capt. John Brown for his Wife

0 John Beadle

0 John Beadle

James Baater

100 ~ Δ ~ Gotham Bush Surveyed the 10th April 1678 for Robert
Milton on the East side of Susquehanna River on a Run called Gotham Run

200 ~ 8 ~ Hearts Delight Surveyed 10th April 1678 for Dennis English
on the East side Susquehanna River near the mouth

500 1 ~ Ant Castle Surveyed for Stephen Hollingsworth October 31st 1730
Beginning at a Bounded Gum Tree. Patented to William Rumsey

Δ 82 ~ 17-3 Brownings Neglect Surveyed 28th March 1685
for William Blankston and Joseph Spennon and Assigned Samuel Wheeler
Lying on the south side Heimans Branch

700 ~ 1A ~ Colletts Town Surveyed the 16th September 1689 for Richard
Collett joining to the Land of Godfrey Saily

183 ~ 7-Δ Gorrey Surveyed the 15th October 1720 for Alexander White

2ΔΔ ~ 9-9 Land Oar Surveyed December 2Δ. 1720 for Griffith
Nichols Beginning at a Corner marked Black Oak Standing at the End of
the south East Line of Josephs Carters Land called Hensley

69 ~ 2-9^h Philips Neglect Surveyed for Edward Rumsey
Milled right 20 Oct. 1728 Lying on the East side of a Branch called Stony Run
being a Branch of Elk River. Patented to William Rumsey 8th Novemb. 1730

67 ~ 2-8^h Raccoon Range Surveyed 3rd November 171Δ for
Thomas Philips Beginning at a Bounded Gum Tree standing by the West side
of Stony Run. Pat. 10th September 1716

James Baxter

James Baxter

31 Henry Baker

30 Henry Baker

115 Henry Baker

2ΔΔ Henry Baker

69 Henry Baker

67 Henry Baker

50 ~ 1 ~

Smiths Addition Surveyed 5th August 1669 for Thomas Smith on Bohemia River on St. Austins Branch

522 1 ~

Vulcans Rest

7^{1/2} ~ 3^{1/2}

Center Surveyed for Philip Cazer the 6th Oct. 1725 Beginning at a Rounding black Oak standing near the North, North East side of a tract of land called the Rounder Pat. 10th April 1726.

66 ~ 2 ~ 7^{1/2}

Contention Surveyed August 26th 1720 for Griffiths Nicholls Beginning at the southernmost boundary of New Munster upon the East branch of Calk River on the East side said branch opposite to the first original bound of New Munster.

500 ~ 10 ~

Clay Fall Surveyed 21st July 1658 for Francis Clay near the head of Chesapeake Bay Patented in the name of Francis Wright.

12^{1/2} ~ 6^{1/2}

Bakers Meadon Surveyed for Henry Baker the 2nd Sept. 1756 Lying in Cecil County up the main branch or Run of North East River. Pat. 2nd Sept. 1756

521 1 ~ 10^{1/2}

Bourns Forrest & Addition

200 ~ 0 ~

Steels Surveyed for John Steel the 24th Novemb. 1739 Lying on the South side of Octawana Creek Beginning at an old Rounding Red Oak standing by the side of a Run of branch called Queens Branch Pat. 19th Nov. 1739.

61 - 2 - 54 **Perks Island** Surveyed for Edmund Perks the 12th May 1723 lying on Susquehanna River above the Ferry opposite the Rock Run and one the West Islands above Johnsons Islands in said County. Pat. to Stephen Union 6th May 1729

13 - 6 - 62 **Addition to the Forrest** Surveyed for John Bruce Esq. the 15th July 1730 Beginning at a rounded Sum tree standing close on the West side of a branch of a creek called Scotchmans Creek and at the end of the south West end by South one hundred and two perches line of Mill Pond. Patented 15th July 1730.

100 - 8 - **Frisbys Prime Choice** Surveyed 28th March 1672 for James Frisby by the side of the whiter Marsh.

370 - 13 - 7 **Frisbys Forrest** Surveyed 2th June 1682 for James Frisby on the South side of Bohemia River on the South side of Scotchmans Creek.

100 - 1 - **Buchamans Endeavour** Surveyed Decemb^r 10th 1720 for John Buchanan Beginning at the North West Corner of a Tract of Land called Newport formerly Surveyed for William Dene.

100 - 1 - **Catherines Lott** Surveyed 2nd Decemb^r 1680 for Catherine Mays Demondadesy on the East side of Cold River.

100 - 16 - **New Castle Back Landing** Surveyed the 17th July 1683 for William Dene on the East side the North East fork of Cold River.

143 - 5 - 9 **Bristol**

[Faint, illegible handwritten text on the right page]

61 2 54 **Perks Island** Surveyed for Edmund Perks the 15th May 1723 lying on the Squahanna River above the Ferry opposite the Rock Run and one the West Islands above Johnsons Islands in said County. Pat. to Stephen Crum 6th May 1729

13 6 1/2 **Addition to the Forrest** Surveyed for John Price by the 15th July 1750 beginning at a rounded Gum tree standing close on the West side of a branch of a creek called Scotchmans Creek and at the end of the south West and by South one hundred and two perches line of Mill Pond. Patented 15th July 1750.

100 8 **Frisbys Prime Choice** Surveyed 28th March 1678 for James Frisby by the side of the white Marsh.

370 13 7 **Frisbys Forrest** Surveyed 2th June 1682 for James Frisby on the South side of Bohemia River on the South side of Scotchmans Creek.

100 1 **Buchamans Endeavour** Surveyed Decemb^r 10th 1720 for John Buchanan beginning at the North West Corner of a Tract of land called Newport formerly Surveyed for William Dare.

100 1 **Catherines Lott** Surveyed 2^d Decemb^r 1680 for Catherine Mafly Demondadeff on the East side of Elk River.

100 16 **New Castle Back Landing** Surveyed the 17th July 1683 for William Dare on the East side the North East fork of Elk River.

143 5 q **Bristol**

500

1

⁴
Uppermost Surveyed 11 August 1668 for Edward Boucher & patented to William Boulding Esq. formerly in Baltimore County but now a freeholder on Elk River in a creek in the said River called Bohemia Branch Creek on the South side thereof.

200

1

Banks

500

10

Batchelors Fen Surveyed for Richard Clayton Feby 20th 1713 Beginning at a corner marked with a stake standing on the West side the Little Branch of North East against the land called Doos hill thence North fifteen degrees West 76th fathoms

300

12

Rumsey's Rambles Surveyed for Edward Rumsey May 15th 1731 Adjoining to a Tract called Coxes park and a Tract called Balthelors Island

33

3

Beetles Intent Surveyed March 2nd 1737 for Alexander Boulding Esq. on the East side of Elk River.

50

2

Francis's Marsh Surveyed 14th April 1726 for Francis Alexander Esq. on the North side of Long Creek.

335

13

Richards Chance Surveyed June 17th 1720 for Richard Boulding Beginning at a bounded marked corner free standing on a point called Red Point on the North side Bohemia Branch Creek and the East side the mouth of Thomas's Branch.

56

2

Triangle

Δ2 ~ 1 ~ Δ Baker's Addition Surveyed 3rd Novemb^r 1711 for Henry Baker beginning at the End or Extent of the South 16 Degrees East Line of a Tract of Land called *Comedy or Adventure* patented 6th August 1712.

66 ~ 2 ~ 0 Batemans Tryall Surveyed for William Bateman the 2nd Sept^r 1710 lying on a branch of Bohemia River called *Scottmans Creek* and near the head of the mill pond adjoining to a Tract of Land called *Kings Aime* beginning at the Spot where the Original marked Gum Tree of that Tract did stand. Patented 29th Sept^r 1713.

500 ~ 1 ~ ~ Kings Aime Surveyed 29th Novemb^r 1679 for Thomas Rumley on the south side Bohemia River at a marked Gum by the side of a meadow.


Δ00 ~ 0 ~ ~ Clemerson Surveyed 21st July 1662 for Andrew Clemerson on the South side Elk River.

1Δ0 ~ 3 ~ 9/2 Ferrisons Delight

150 ~ 3 ~ ~ Homely

100 ~ Δ ~ Charles Camp Surveyed 18th June 1686 for Charles Jones on the East side of Elk River.

200 ~ 0 ~ ~ Nigoe Surveyed 6th May 1713 for Samuel Alexander beginning at a Round Black Oak standing in a line of a Tract of Land called *Bullens Range*. Patented 10th Decemb^r 1711.



194 7 9

Colleston

27 2 8

Prices Neglect Surveyed Decemb^r 17th 1757 for William Beelle.

75 3

Jones's Center Surveyed for William Jones the 7th Decemb^r 1727 Beginning at a small black Oak bounded, standing close on the West side of a Branch of a Creek called back Creek being the Southernmost Branch of said Creek & on the East side of a Tract of land called Money Worth. Patented 3rd Decemb^r 1727

150 8

Money Worth Surveyed 9th January 1671 for Robert Mooney in Back Creek on Sapsaw River.

100 Δ

Georges Friendship Surveyed 16th March 1680 for George Oldfield.

20 " 10

Harris's Venture Surveyed for John Brice William Harris and Daniel Shoston the 20th June 1723 Lying on the south side of a River called Bohemia River Beginning at a small black Walnut Tree marked with eight Notches standing near the head of a Dyeon leading into a Branch of a Creek called Scotchmans Creek. Patented 20th June 1723.

Δ 2 1 8

Neighbours Tole Surveyed for John Brice William Harris and Daniel Shoston the 11th April 1723 Lying on a Creek called Sapsaw Creek Beginning at a small Gum Tree marked with eight Notches standing in a very near a small Dyeon Patented 12th May 1723.

83 1 8

James Adventure for Richard Jones 1669 -

1000

2

⁽¹⁷⁾
Knowlwood Surveyed 2nd Sept. 1672 for Richard Edmonds
on the east side of Elk River on a point below Four Creeks.

100

Δ

Sargents Neck Surveyed 10th June 1715 for John Sargent
Beginning at a bounded black Oak standing on the south West side of a Hill
Point. Oct. 10th Sept. 1716.

100

Δ

Martins Nest Surveyed 2nd Oct. 1680 for Lodwick
Martin on the north side of the upper river.

200

0

Norland Surveyed 11th April 1702 for John Small piece in the paper
River at a marked red Oak on a bank by a little Cove.

200

0

Martins Delight Surveyed 7th Novemb. 1728 for
George Martin on the East side of Squashamack River.

100

Δ

Martins Enlargement Surveyed
October 1st 1732 for George Martin.

350

Δ

Providenc Surveyed June 19th 1716 for Samuel Robinett
Beginning at an old Bounded white Oak and now new bounded on this occasion
by a former bounded corner Tree of Thomas Hollinsworths land and standing
on the West side of the East Branch of the East River.

500

1

Successor Surveyed 3rd February 1678 for John Bromming in a
place of Elk River at a marked red Oak the southernmost point of the Fork.

100

Δ

Part of Thompsons Town

1 1/2 " " " **Spencer's Harbour** Surveyed the 7th Novemb^r 1740
for Thomas and Spencer Assigned John Bush Esq

500 1 " " **Daylys Desire** Surveyed 10th July 1673 for Bryan Dayley and
Assigned William Colaw Esq on the North side of a great River by a little Cove.

500 1 " " **Bristol**

120 " 16 10 **Bordleys Begimming** Surveyed 12th April 1709
for Thomas Bordley in a River called Chester River

1901 3 16 2 1/2 **Painters Rest**

400 " 16 " **Batchelors Hope** Surveyed 10th Novemb^r 1718 for Gunning
Bedford Begimming at a Bounded white Oak standing on the East side of the East
Branch of Elk River. Patented 10th Sept^r 1716.

23 " " 11 1/2 **James's Venture** Surveyed for James Wallace the 30th January
1753 Situate lying and being in Cecil County on the East side of Elk River and
near the head of one of the branches of Patuxent Creek and adjoining on the south side
of a Tract of land called Blankenshore park and a tract on the East called Suttons
forest and a Tract on the East called Range and a Tract on the West called Nashes
Adventure, Begimming at the south West corner of the aforesaid Tract called Range
Patented 10th August 1753.

575 " 19 " **Perry Neck** Surveyed 23 July 1658 for John Bateman for 200 Acres
Surveyed Nov^r 30th 1732 for John Perry Jun^r George Perry, Anna Tomplar and Dorothy
Baron Assigned Benjamin Chew and Patented to him 13th April 1736.

2A " " 11th Addition Surveyed 18 August 1720 for Martin Cartmill beginning at the south West corner of a tract of land called Fair Hill.

100 " Δ " Good Will Surveyed 19th Oct. 1712 for Martin Cartmill beginning at a spruce oak sapling standing on the West side the West Branch of Elk River Patented 15 September 1716.

100 " 16 " Lydia's Journey Surveyed 10 August 1712 for Lydia Hottingworth on Elk River beginning at a bounded black oak

100 " Δ " Addition to Forge Mills Lying in the bottom of the main fork of North East River Surveyed February 26. 1752 for John Weston and assigned to William Chetwind Esq. John Whitrick Esq. and Company.

2000 Δ " Bally Connell Surveyed 2nd January 1680 for George Talbot Esq. beginning at a bounded poplar on the East side of Elk River about Delaware Road.

175 " 7 " Thompsons Town

1400 2 16 " Friendship Surveyed 16th February 1678 for Nicholas Painter at the head of Elk River on the Western side of the main North East Branch of the river.

1029 2 2 " Catts Range Composed of the following Tracts Viz: 1790 Acres part of a Tract called Bella Connell, Grange 200 Acres, Inspection 100 Acres Elk plains 129 Acres and Hentons Concession 86 Acres. Resurveyed for George Catts and Aruminta his wife the 30th Oct. 1752 beginning at the Original poplar stump and place of beginning of the 1st Tract called Bella Connell and second boundary of Grange standing on the east side of a fresh run of great Elk. Pat. 30 March 1756. NB. Upon the survey of the several Tracts are found to contain as follows. part of Bella Connell 208² Grange 167² Hentons Concession 88. Elk plains 127². Inspection 100. 305² of vacant land added.

5703 11.9.9 *Geffarrison* Surveyed 25th May 1722 for John Copson and Patented for Stephen Onions and Company in Iron Works on the North East side of Fushycob Hill. Beginning at the Center between Three marked white Oak Stumps.

4100 A.A. *Bohemia Sisters* Surveyed 27th Sept. 1683 for Augustine Norman at the East point of Long Creek or Margarets north side Bohemia Back Creek

12 1.8 *Horn Point* Surveyed 10th March 1713 for Francis Smith beginning at a bounded Charnutt Oak standing on the West side of Elk River Patented 10 Dec. 1714.

300 6 *The Swell* Surveyed 15th May 1689 for John Cox & Andrew Peterson on the North side of a stream near the head of Back Creek.

200 A *Buntington*

200 9.0 *Silvanias Folly*

850 17.2 *Francina*

180 7.2 *Barbadoes*

110 5 0 Corneliusson

185 7 5 Jamaica

130 1 3 Matsons Town

360 7 1/2 Convent

690 13 1/2 Turkey Point

125 5 Palmers Island

300 9 Campbells Dividend

70 2 1/2 Copsons Forrest Surveyed for John Copson Oct. 21. 1721
Beginning at the first Original Boundary of Joseph Carters Land called Minoly
standing a little below the falls of the east Branch of the North Creek below the
Carters Plantation & running from the said Beginning S. 25 Degrees E. 105 furlongs

[Faint, illegible handwritten notes on the right page, possibly bleed-through from the reverse side.]

25	1	Mistake Lying in the fork of the North East River surveyed Febry 25 1735 for John Ruston and assigned to John Copson.
13 1/2	6 1/2	Copsons Intent Surveyed for John Copson Nov. 17 th 1723 beginning at a corner marked red Oak with an X standing about two perches below the Mill Dam formerly Robert Janes and was corner of the side Mill and thence south 8 Degrees West 16 perches.
100	A	Hollingsworth Fourth Parcel Surveyed 10 th Sept. 1716 for Abraham Hollingsworth and patented to Zebulon Hollingsworth.
200	0	Fair Hill Surveyed 15 th Sept. 1712 for John Hollingsworth beginning at a bounded white Oak standing at the head of a valley and was South and by West line of the society land Pat. 10 th Sept. 1716.
200	0	Hopewell
0	A	Small Hopes Surveyed 2 nd August 1686 for James George on the East side Elk River.
370	12 1/2	James Lott
32	1 A	Coppings Chance Surveyed for Ephraim Augustine Hammon Oct. 17 th 1716 beginning at an old bounded white Oak being the third corner of John Alhops Land called paines lott standing nigh the head of a Branch of Ham Island Creek thence south by West 35 perches

[Faint, illegible handwritten text, likely bleed-through from the reverse side of the page.]

800 ~ 16 ~ Laramore's Neck Enlarged ^{Surveyed}
(no time when) for Roger Laramore on the south side of S. Albans Creek

109 ~ A ~ M Laramore's Addition ^{Surveyed 15 Sept.}
1712 for Roger Laramore beginning at a bounded black Oak standing on the
south side of a hill and on the north side of a small branch of S. Albans
Creek. Pat. 16 Sept. 1716.

250 ~ 5 ~ 8 Wheelers Point

600 ~ 12 ~ Middle Neck ^{Surveyed 11 August 1669 for Jarvis}
Morgan on the North side of Sapafras River.

400 ~ 16 ~ Happy Harbour ^{Surveyed 26. Novemb. 1670.}
for Richard Lake on the North East side of a parcel of land belonging to
Alexander Hill on the north side of Sapafras River.

1100 ~ 2 ~ A ~ Netherlands ^{Surveyed Anno. 1687 for Col. George}
Talbot on the Eastern Branch of Manon River.

225 ~ 9 ~ State Hill ^{Surveyed for Thomas Johnson June 2. 1720}
on the East side of Susquehanna River.

150 ~ 6 ~ A ~ None so Good in Finland

[Faint, illegible handwritten text on the right page]

500 - 10 - *Worlds End* Surveyed 27th April 1665 for Francis Child on the North side of Supapas River near Home Island.

700 1. 0 - *The Holt* Surveyed April 11th 1672 for Thomas Payne at the head of Supapas River at a marked white Oak

1000 1. - *Triumph* Surveyed 9th April 1665 for John Collett and George Goldsmith on the North side of Elk River beginning at a marked white Oak.

768 1. 10. 9 *Three Partners* Surveyed March 16th 1716 for Thomas Jacobs beginning at a rounded black Oak standing on the North side of a path leading from Abraham Remington to Comestogo and in a line of a Tract of Land called Cornwallis Addition.

250 - 10 - *Prices Venture* Surveyed 27th August 1672 for William Price on the north side Elk River on a point by a Marsh by the Riverside

90 - 3. 7th *Glasgow* Surveyed 23rd June 1713 for John Macknelt beginning at a rounded black Oak standing on a line of a Tract of Land called Kullings Range Patented 16th Sept. 1716.

150 - 8 - *Hacks Addition* Surveyed 7th Sept. 1683 for Peter Hack in Omalye Crack at the head of a Tract belonging to the said Hack

170 - 14. 2 *No Name*

[Faint, illegible handwritten notes on the right page]

172 - 6 - 11 **Benjamin's Lull & Mary's Jointure**
Two Tracts Surveyed 16th Decem^r 1715 for Jonathan Beck, the first Tract
Beginning at a Rounded white Oak standing in the North side of the Road
Leading from Sapras to Apaquinima. The second beginning at a Rounded
Lum standing on the north side the East Branch of Back Creek. Patented
both 16th Sept. 1716.

300 - 12 - **Frisby's Farm** Surveyed 7th Oct. 1681 for James Frisby
Between the Branches of Bohemia and Sapras Rivers.

69 - 2 - 9th **Kings Delight**

100 - A - **Rattlesnake Neck** Surveyed 16th June 1671 for William
Mard at the head of Back Creek in Sapras River.

100 - A - **Lull**

12 - 6 - **Jully's Lott** Surveyed for Michael Jully the 25th July 1716
Beginning at a Rounded Red Oak being the third Rounded Tree of a Tract of land
called Frisby's Farm standing on the East side of a Branch of Back Creek &
near to a place where stood formerly an Old Church. Patented 16th March 1716

17 - 8th - **Davidson's Fancy** Surveyed for Samuel Davidson the
20th February 1752 situated lying and being in Cecil County on the South side
Susquehanna River and on Conowingo Creek (it joining to a Tract of land
on the north called High Park beginning at a Rounded Hickory Tree standing
by the North West side of the said Conowingo Creek. Pat. 7th Oct. 1752.

[Faint, illegible handwritten text on the right page]

100

Δ

Emorys Endeavour Surveyed 10th June 1715 for George Emory beginning at a rounded white oak standing on the West side of a hill on the West side of the North Carrons Patented 10th September 1716.

222

2 11

High Park Surveyed 20th September 1675 for George Emory on the East side of Jugushama near Conawango Creek.

500

1

The Glap House Surveyed 20th February 1675 for Richard Gray on the East side of Jugushama at a marked black Walnut tree North bounded Tree of Larch in side face.

300

6

Hazle Branch Surveyed 2nd August 1666 for Thomas Hambley and Richard Foster in Elk River Allons Creek on the South side the River.

50

2

Hail Hill Surveyed June 10th 1720 for Edward Ellis beginning at North West Corner of Snow Hill.

100

Δ

Snow Hill Surveyed 23rd January 1713 for Thomas Johnson beginning at a rounded bushy Tree standing on the South side of a hill above the head of a branch falling into the East Branch of Elk River. Pat. 10th Sept 1716.

250

5

Rook & Pill Surveyed 28th April 1665 for Row Jones on the North side of Sepapas River Patent of Confirmation Granted to John & Lewis Doms. 1676

300

12

Three Tracts of Land Surveyed 2nd June 1713 for Stephen Hollingsworth Viz: The first called Mount Pleasant beginning at a corner marked white oak standing on the North side of the North West Branch of Elk River containing 250. The second called Hollowing Point beginning at a corner marked black oak standing on the West side of the North West Branch of Elk River containing 20. The third begins at a corner white oak standing on the East side of the North East Branch of Elk River. Pat. 1st April 1713

375 ~ 15 ~

Succop

27 ~ 1 ~ 1

The Biters Bill Surveyed for John Hammond Dorsey the 10th July 1755 Beginning at an old rounded Hickamore tree proved to be the beginning
Tree of a Tract of land called Succop standing near Susquehanna River &c
Against the Upper End of a great Island in the River Patented 11th September 1756.

370 ~ 15 ~ 12

Wallaces Scraul Surveyed 10th September 1720 for Michael Wallace.

360 ~ 9 ~ 5

Addition

350 ~ 10 ~

The Resurvey of Swann Harbour

500 1 ~

Stocton Surveyed 16th September 1682 for Thomas Caughan
upon the Branches of Bohemia River.

600 1 ~ 1

Dividing Surveyed 17th May 1695 for Col: Casparus Herman whose
son and Executors have assigned the same to Matthias Vanbeber Beginning at
a Round white Oak standing in a Marsh near a branch called Green Branch
Pat. 2^d December 1715.

18 ~ 9 ~

Etherintons Hope Surveyed for Thomas Etherinton the 23^d
April 1753 Beginning in a Neck called Vesperian Neck between a Tract of land on the
East called Neighbours Grudge and a Tract of land on the West called Prosperity and
a Tract of land on the South called Fourloine Hope Beginning at a rounded
white Oak standing in the East by North side of a Tract of land Hardgroves Chica
and on the South side of a branch of Albans Creek that bears about S.E. on the 11th Aug 1753.

- 12 6 *Hendricksons Oversight* Surveyed for Thomas
Catherinton the 16th Oct. 1711 Beginning at a small bounded Red Oak sapling
standing in or near the head line of a Tract of Land called more so Good in England
and about twelve perches Distance from the North East Corner of the aforesaid
Land. Pat. 18th March 1726.

- 121 5 8 *Neighbours Neglect*

- 650 1 6 *Holland* Surveyed 8th October 1675 for George Holland on the East
side of Susquehanna the North bounds of the Land of Thomas Heath.

- 200 8 *Heaths Adventure* Surveyed 8th Oct. 1675 for Thomas
Heath on the East side of Susquehanna near the first Falls of the River.

- 290 11 7th *Middle Parcell*

- 225 9 *Stocktons Addition* Surveyed 30th Novemb. 1710
for Richard Kemell Esq. lying between the branches of Bohemia and Sapsapas
Creek Beginning at the first bounded Tree of Shelton which is also the first
bounded Tree of Charles fountain. Pat. 10th Sept. 1716.

- 1850 3 10 *Heaths Range first Part* Surveyed 31st August
1708 for James Heath lying on the heads of Sapsapas and Bohemia Rivers
Beginning at a marked Black Oak standing at the End of the North East side
of Painters Post. Resurveyed for Nicholas Painter.

[Faint, illegible handwritten text, likely bleed-through from the reverse side of the page.]

160 0

Shrewsbury Surveyed 5th Novemb^r 1680 for Edward Jones on the North side of the great River.

900 1 16

Swill

100 Δ

Duck Neck Surveyed for William Smith the 26th April 1702. Beginning at a marked white stake standing by the side of Elk River near a place called French Town.

100 Δ

S^t. Johns Town Surveyed 22nd April 1720 for Thomas Moore beginning at a marked bounded Chestnut Tree to the Southward of a parcel of land in possession of John Payne.

100 Δ Δ

Pleasant Mount Surveyed January 2nd 1721 for Alexander Mite beginning at a marked hickory standing on the East side the West Branch of Elk River over against the Land of John Jones called Bush head Hill and below the Land of Matthew Johnson called Baldhallow Content

660 1 6 5

Sarahs Toynture

200 0

Dolvaine Surveyed Decemb^r 15th 1713 for Evan Edmond and Isaac Miller. Beginning at a bounded spruce tree standing on the East side the West Branch of Elk River a little above the North Line of Flint Hill near the mouth of a small Branch. Pat^r to Samuel Mite Joseph Holland and Margarette Holland.

350

7

None so Good in Finland

1327

17.11

Milbys Delight

500

10

Brewton Surveyed 9th September 1659 for William Brewton on the north side of Elk.

278

11.11

Johnson's Addition Surveyed for Edward Johnson the 12th May 1751 Beginning at a marked Spanish Oak standing in or near the N.E. line of S. Johns Manor land being the South West corner of a Tract called new Ameter now in the possession of the before said Johnson. Pat. 23. December 1752.

100

Δ

Buck Head Hill Surveyed the March 1719 for John Jones.

500

1

Castle Fine Surveyed 16th November 1713 for Andrew Wallaw Beginning at a rounded Maple Tree standing in the South East side of a Meadow by a Run called Shearwills Run being a branch of the West branch of Elk River.

60

2. Δ

Garners Gift Surveyed for Andrew Wallaw August 11th 1723 Beginning at a corner marked Chestnut Tree standing in or near a North East corner Degree East side of the said Andrews Land called Castle Fine & about seventy perches on the same and running from the said Chestnut Tree North 16 Degrees East 181 perches Pat. to William Wallaw

75 " 3 " *Dougherty's Endeavour* Surveyed for Nathaniel
Dougherty 20 January 1736 lying on the East side of Squachama River Pat. 16
said Dougherty 9th Oct. 1732.

1000 " 2 " *Fristly's Meadon's* Surveyed 30th November 1682 —
for James Frisby on the North side of a paper river on the North side of a branch
coming out of New Island Creek

180 " 14 A *Pains Lott*

100 " A " *Teagus Forrest* Surveyed 3rd April 1729 for William Teague
lying on the East side of Squachama River on the North side of Poy Run.

200 " 0 " *Cornwall* Surveyed 2nd May 1713 for Emanuel Gubb beginning
at a bounded black oak standing on a hill. Pat. 10th Decemb. 1713

100 " A " *Cornwall's Addition* Surveyed 13th Novemb. 1715
for Emanuel Gubb beginning at a bounded black oak standing on a hill
near a parcel of Barren lying to the Eastward of this tract. Pat. 10th Sept.
1716.

169 " 10 q. *Coxis Park* Surveyed for William Cox Oct. 15. 1720 beginning
at the South West corner of a tract of land called Kalkeloc's Pond thence South
60 Degrees West 60 perches Pat. 10th John Cogswon

100 " 16 " *Stoney Chase*

[Faint, illegible handwritten notes on the right page]

100 - Δ - The Highland Surveyed 19th July 1712 for Nicholas Highland on the West side the West Branch of Little Mill Creek beginning at a bounded white Oak.

2305 2. 12. 2 Highlands

50 - 2 - Hopewell Surveyed 3 April 1729 for William Seager on the East side Susquehanna River.

1000 1. - Little Bohemia Surveyed 28 Oct. 1681 for Augustine Herman on the East side of Elk River in a branch of Bohemia River.

300 - 12 - Salem Surveyed 10th February 1669 for Hugh Woodbury on the south side Bohemia River on the Westmost Bounds of Capt. Goldsmiths.

176 - 19 - Strange

500 - 10 - Addition

256 - 10. 3 Mathias's Hills Lying on the East side the main Branch Elk River Surveyed April 22. 1726 for Reese Jones and Pet. 12 Aug. 1750 for John Gray.

[Faint, illegible handwritten notes on the right page]

160 ~ 6 ~ 0 **Pembroke** Surveyed 2^d August 1695 for Edward Teage on the East side Susquehanna River at the head of a branch of the river near Conawango River

130 ~ 5 ~ 2 **Teage's Delight** Surveyed 25th August 1695 for Edward Teage on the East side Susquehanna River on the the north side Conawango Creek.

30 ~ 1 ~ 2 **Phillips Bottom** Surveyed for Thomas Phillips 10th June 1731 Lying on the East side the Eastern Branch of North East in said County Pat. 6th Phillips 15th September 1732.

30 ~ 1 ~ 2 **Harmans Ramble** Surveyed for Harman Harbands 27th August 1755 Lying on the North side of Octoraro Creek and on the East side of Susquehanna River joining a Tract called Emouys Satisfaction. Pat. 5th March 1756.

80 ~ 3 ~ 2 **Addition** Surveyed June 27th 1720 for James Heath Lying to the Eastward of a Tract of land called Worsell Manor.

100 ~ Δ ~ **Addition** Surveyed 16th November 1670 for Richard Seake et al Bounded while Oak a Bounded Tree on the North side of Sappona River on the South West side Alexander Mills Land.

65 ~ 2 ~ 5 **Chance** Surveyed for John Cook on the East side of a small Branch on the North side of Sappona River.

120 ~ 5 ~ **Tortorn Hope** Surveyed Anno 1697 for Henry Eldredy on the North side of Sappona River.

97 ~ 3 ~ 11 *Goose Look*

980 ~ 1 ~ 14 ~ 2 *Heaths Swell Parcels*

150 ~ 3 ~ *Harman's Mount* Surveyed 21st August 1658 for
Godfrey Harman on the North side of the paper River.

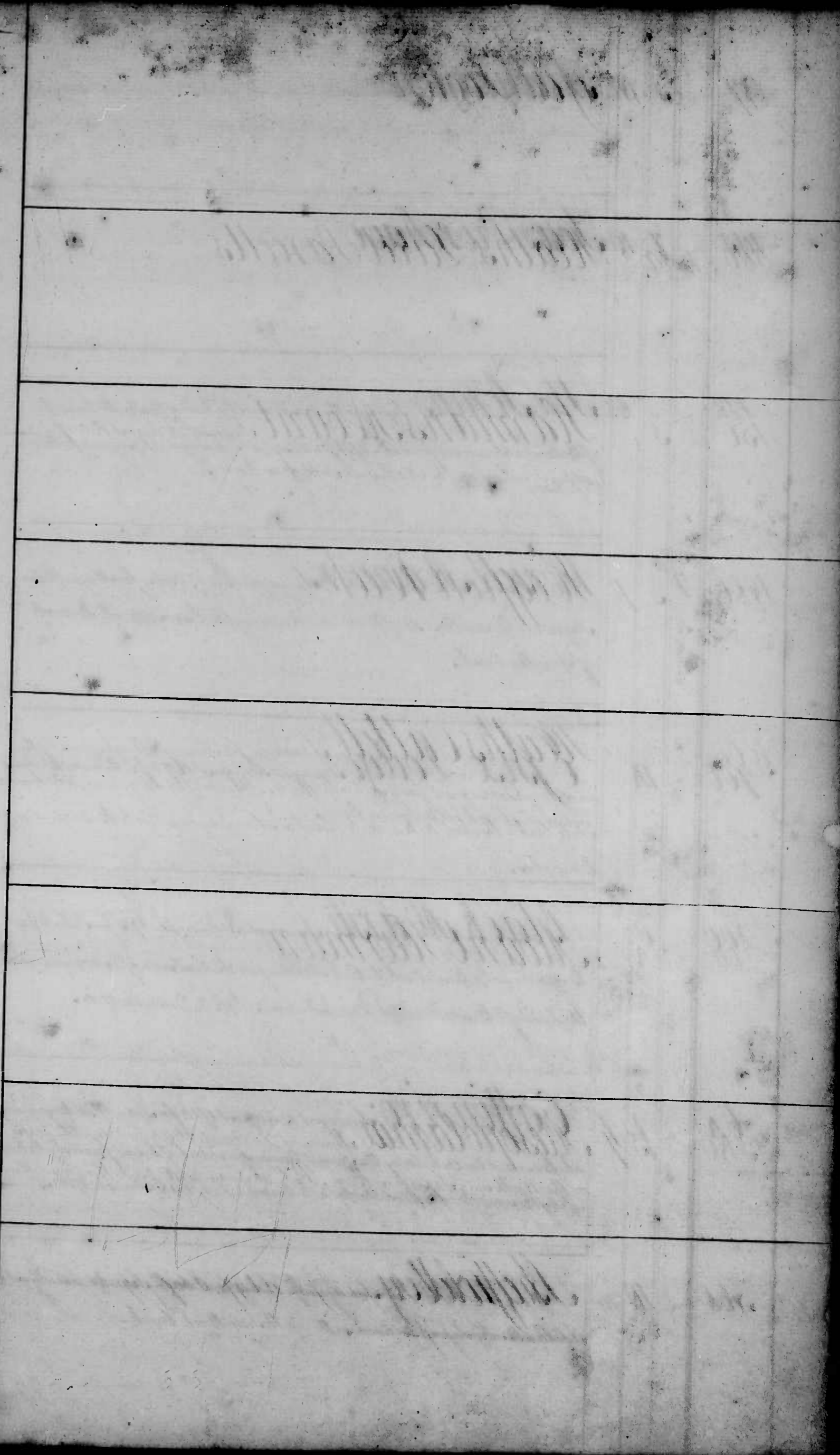
120 ~ 5 ~ 7th *Hogpen Neck*

1000 ~ 2 ~ *Heaths Outlett* Surveyed for Thomas Hughes and by the
 said Hughes assigned James Heath the 6th March 1701 Beginning at a rounded
 white Oak marked A. A and A Notches standing on a Neck between two
 branches.

200 ~ A ~ *Mount Harman*

320 ~ 13 ~ 7 *Mesopotamia* Surveyed 22 April 1668 for Edward Jones
 on the North side of the paper River. Pat. 30 January 1723 to William Harris

500 ~ 10 ~ *Sheffield* Surveyed 16th June 1669 for John Ryley and John Webster
 on the North side of the paper River on the North side of Back Creek.



182 5 8th Stillington

195 7 10 Toas Purchase

121 6th The Scraps Lying to the Eastward the head of the South Branch of Bohemia surveyed June 16th 1731 for Edward Rumsey and assigned to William Rumsey

1000 2 Worrell Manor Surveyed 10th Oct. 1683 for Major Peter Jayou on the south side of Bohemia River on the East side of a Branch of Smiths Creek.

700 11th Essex Lodge Surveyed 30 August 1672 for William Brookes in Omalys Creek in Bohemia River.

200 8 Black Marsh Surveyed 15 December 1713 for John Mills Beginning at a Round white Oak standing on the East side of a Swanna near the head of a Branch called Dogwood Run. Pat. 2nd December 1713.

60 2 7 Caffeirio Surveyed 15 August 1713 for John Mills Beginning at a Round Red Oak being the Round Corner of a Tract of Land formerly taken up by the said Mills called the Black Marsh. Pat. 10th September 1716.

100 A Bronnley Surveyed 17th November 1680 for John Browning on the South side of Hamans Branch.

112 5 8¹ Stillington

195 7 10 Toas Purchase

121 6¹ The Scraps *lying to the Eastward the head of the South Branch of Bohemia surveyed June 16th 1731 for Edward Rumsey and assigned to William Rumsey*

1000 2 Worrell Manor *Surveyed 10th Oct. 1683 for Major Peter Sayer on the south side of Bohemia River on the East side of a branch of Smiths Creek.*

700 11¹ Essex Lodge *Surveyed 30 August 1672 for William Brooks in Omalys Creek in Bohemia River.*

200 8 Black Marsh *Surveyed 15 December 1713 for John Mills Beginning at a bound white Oak standing on the East side of a stream near the head of a branch called Dogwood Run. Pat. 2^d December 1714.*

64 2 7 Caffeiriro *Surveyed 15 August 1714 for John Mills beginning at a bound red Oak being the same corner of a tract of land formerly taken up by the said Mills called the Black Marsh. Pat. 10th September 1716.*

100 A Bronnley *Surveyed 17 November 1680 for John Branning on the South side Nemans Branch.*

300 ~ 6 ~ Coasters Harbour Surveyed 1st September 1663 for Abraham Morgan and Esquire Thomas Brown on the West side Bohemia River.

200 ~ 8 ~ High Park Surveyed 7th January 1676 for Richard Nash on the south side Bohemia River at the head of the land of Abraham Morgan.

120 ~ Δ ~ 10 ~ Loust Neck Surveyed 3rd May 1687 for Mathias Vanderheiden lying between the branches of St. Albans and St. Johns Creek

10 ~ ~ 9 ~ Pasture Point Surveyed 2nd May 1687 for Edward Jones on the south side Bohemia River

1000 ~ 2 ~ ~ Rounds

100 ~ Δ ~ Wheelers Warren Surveyed 13th March 1681 for Ann Wheeler at a bounded Red Oak on the South West Side of Coasters Harbour on the south side Bohemia River.

350 ~ 10 ~ Bunlington Resurveyed

100 ~ 16 ~ Hope Surveyed 2nd July 1678 for Richard Hall on the East side of Sagittama River beginning at a marked Walnutt the North West bounded Tree of Halls Adl.

340

13 7/2

Baldwins Dispatch Surveyed for John Baldwin
January 19th 1726 lying on the East side of Susquehanna River between a tract of
of land called Hope and a tract called Suesops beginning at an old bounded
6 Chestnut Tree being a bounded Tree of the aforesaid land called Hope
standing by the side of the aforesaid river nearly against the middle of an
Island and a great rock in the said river bears from the said Tree about
South West by West and running from the said Chestnut Tree up the said
River North 62 Degrees West 32 perches

600

1 A

Halls Lott Surveyed 23rd July 1678 for Richard Hall on the
East side of Susquehanna River beginning at a marked Chestnut North West
of the land formerly laid out for him.

100

16

Halls Choice Surveyed 20th July 1678 for Richard Hall on
the East side of Susquehanna River on the north side of Octavos Creek.

6

3

Halls Fishery Surveyed for Collier Hall the 3rd April 1751
situate lying and being on the north side of Susquehanna River at the mouth
of Octavos Creek and adjoining to a tract of land on the north called Halls
Choice and to a tract of land on the East now belonging to M^{rs} Nicholas Myland
beginning at the original beginning of Halls Choice on the north side of the
aforesaid River and on the West side of Octavos Creek where is now marked
a hickory sapling. Pat. 4th Oct. 1752.

27

1 1

Cochatrice Addition Surveyed Novemb^r 1716 for Henry
Hendrick for beginning at a bounded post standing on a point at the mouth
of a branch falling into the North West side of back Creek

30

1 21

Hendricksons Addition Surveyed 20th May 1716
for Henry Hendrickson beginning at a bounded Black Walnut Tree standing
on the West side of the road leading from said Hendricksons to the Church
Pat. 10th Sept. 1716.

300 ~ 12 ~ Indian Range Surveyed 20th Decem^r 1671 for
Richard Seaborn's share of a parcel at the head of the West Branch of Back
Creek.

12A ~ 16 1/2 Coxes Purchase

56 ~ 2 ~ 3 Markspild

25 ~ 1 ~ Hollingsworth's Inspection Surveyed 16th
May 1715 for Debalon Hollingsworth beginning at a bounded black Oak
standing on Fishing point on the West side the Eastmost Branch of Elk
River Pat. 10th Sept. 1716.

69 ~ 2 ~ 9th Worth Little Surveyed for Debalon Hollingsworth the 15th
August 1750 lying on the West side of the main Fresh run of Elk River and
between a tract of land on the South called Friendship & a Tract of land on
the north called Kellivilly beginning at a bounded red Oak being the
South East Corner of the aforesaid Tract of land called Kellivilly. Pat. 15th
August 1750.

208 ~ 8 ~ A Confusion Surveyed for Robert Holy July 26. 1723 beginning
at the North East Corner of a tract called Society.

100 ~ A ~ Holy's Expedition Surveyed for Robert Holy July 26th
1723 lying on the East side of Elk River in or near the Middle of a Neck of land
between Kichomia and Back Creek and Spruce Creek adjacent to a tract of
land called Knowlwood beginning at the South most bounded Tree on
the said River of the said land called Knowlwood and running thence with
6 Degrees East 36 fathoms.

[Faint, illegible handwritten notes on the right page]

130

5

22 Mount Joy Surveyed August 17th 1720 for Rowland Chamber beginning at the first original boundary of a tract of land formerly laid out for Abraham Hollingsworth.

68

2

9 Hollis Contrivance Surveyed for Robert Holly 15 October 1756 beginning at a bounded black Oak sapling standing at the end of the south by east line of white folly and on the West side of the main road that leads to the head of Elk river. Pat. 13 March 1756.

390

15

71 Hargroves Choice

800

16

Hackleyats Hack Town Surveyed 21st August 1658 for Stephen Hack Pat. Anno 1662 in the name of George Hack by the name of Shakes Town and Anno. 1676 Pat. of Confirmation to George Nicholas Hack lying on the north side of a fresh River.

573

11

52 Sprys Hills

100

A

Hilands Forrest Surveyed 22nd November 1712 for Nicholas Hiland beginning at a bounded white Oak standing on the West side of a hill and on the East side of the head of the south branch of Plum Point Creek Pat. 10th Sept. 1716

300

12

Johnsons Adventure Surveyed 22 July 1670 for John Johnson on the East side of Squashanna River on the north side Octavos Creek.

19 2

Hylands Chance Surveyed for Nicholas Hyland
6th February 1751 Beginning at the south West Corner of John and Marys Hyland
where lands are marked red Oak. Pat. 6th February 1751.

100 1

Hollingsworths Second Parcels
Surveyed 16th 1716 for Abraham Hollingsworth and Pat. 16th Tobolon
Hollingsworth.

200 0

Killa Villy Surveyed April 16th 1716 for William
Fitz Redmond Beginning at a line marked black Oak standing on the
South West point of Killy Hill at the head of a large plain Road from
a spring or branch falling into the West side of the Road Brook of Blk
Hills.

959 1 10 1/2

Lwell

00 3 2 1/2

Mount Pisgah Surveyed 22th September 1722 for
Abraham Collett on the south side Conawango Creek.

50 2

The North Addition to the Lwell
Surveyed for William Shubands 18th March 1745 Beginning at the north East
Corner of a Tract of Land called the Lwell belonging to said Shubands
Pat. 18th March 1745.

200 0

Walnut Thickett Surveyed 15th March 1695 for William
Barnes on the East side Longhanna Hill near Conawango Creek.

30 w 1 2^h Mount Pleasant Surveyed for William Hubbard
the 1st June 1755 Beginning at a bounded white Oak and near to a marked red
Oak on a high Hill called Bigg Mount Pleasant to the Eastward of the
Bald Head of the said Hill ten or twelve perches. Pat. 1st June 1755

205 w 0 2^h Luck

130 w 5 2 Marys Park Surveyed 2nd May 1723 for Henry Harrison
on the north East side of the road from the head of Saps of pass to the old
Court House beginning at a bound marked black Oak.

660 1 0 5 Pleasant Garden Surveyed for Robert Wood for
June 10th 1720 Beginning at a new marked Corner Spanish Oak standing
on the north side of John Hill South 83 Degrees West 85 perches.

500 1 w Smiths Fort Surveyed 20th June 1683 for Richard Smith
lying on the East side of Susquehanna River.

178 w A 1^h Urinson

1000 2 w The Griffin Surveyed 2nd May 1683 for Griffin Jones and
patented to David Myrick lying in Cecil County on the East side of Elk
River.

800 1. 12 ~ Widons Lott Surveyed 8th Oct: 1678 for Hester Gage
on the north side of Susquehanna River at a marked Oak on a high bank
running East North East

71 ~ 3 ~ Pemmyworth Surveyed 12th Oct: 1680 for Henry Pemmyngton
on the north side of Sapapa River.

210 ~ 0. 8 The Resurvey on Welsh Point

33 ~ 1. 1 Batchelors Content Surveyed for Mathias
Johnson 15th June 1757 lying on the North East side of a branch of Elk River
called Little Elk. Pat: 10 August 1753.

60 ~ 2. 9 Hills Adventure Surveyed for Miam Hill 12th Oct:
1680 lying on the north side of a creek called Stacks Creek on the
North side of Sapapa River beginning at a marked white Oak. Pat: 16
John Hanes the 8th June 1750.

225 ~ 9 ~ Dares Desire

25 ~ 1 ~ Jacobs Bottom Surveyed 15 September 1713 for George
Robinson beginning at a marked red Oak standing on a bank on the West
Side of a branch being the North East branch of of Elk River. Pat:
16 December 1715

11A ~ A. 7 Jones's Addition

150 ~ 6 ~ Hill Foot Surveyed for William John 15th February 1720 beginning at the corner marked Black Oak standing on the north side of Hill and on the south side of a run called Sweet Run and on the West side the East or main Branch of Elk River near the Plantation of one Thomas Ward Pat. 4 David John the 25th March 1752.

600 ~ A ~ Rumseys Success

31 ~ 1. 3 Jones's Addition Surveyed 23rd June 1722 for Thomas Jones

500 ~ 1 ~ Skelton Surveyed 13th September 1682 for James Murphy in the Branches of Bohemia adjoining to the Land called Skelton.

200 ~ 8 ~ New Amster

110 ~ A. 5 Purchase Surveyed 6th Novemb. 1703 in the name of James Robinson lying on the north side of Elk River beginning at a Round Chestnut being the second Rounded Tree of a Tract of Land called Brewerton and the first Rounded Tree of a Tract of Land formerly laid out for Peter Clanton.

200 ~ 0 ~ Kirkminster Surveyed for Adam Wallau November 10th 1720 Beginning where the North East by North line of new post crosses Deep Valley

297 ~ 11.11 White Marsh Surveyed for Henry Baker the 23rd August 1751 Lying between a Tract of Land on the West called Geesowon and a tract of Land on the East called St. Johns Mammor and a Tract of Land on the South now in the possession of John Hylandson. Beginning at a Rounded white Oak standing near the north West line of the aforesaid Hylands land and the South West line of St. Johns Mammor. Pat. to Moses Jones the 8th June 1752.

28 ~ 1.12 Dorsons Point Surveyed for Moses Jones the 1st February 1755 Beginning at the spot and place where the Original Oak Tree stood of the Tract called the two Necks by the riverside in a hollow or Valley at the mouth of another small Creek. Pat. to William Dorson 1st March 1755.

250 ~ 10 ~ Coxs Prevention Surveyed 13th June 1715 for William Cox Beginning at a Rounded black Oak standing on the point of a high ridge over the East side of Squachamaul River. Pat. 25 April 1717.

200 ~ 0 ~ Buck Range Surveyed February 13th 1718 for Daniel Kennedy Beginning at a Rounded Live Oak standing on the West side of the Road leading from Back Creek to the head of Elk River on the East of a large Pond of Water.

50 ~ 2 ~ Welsh Point Surveyed 14th April 1722 for Christopher Williams at the mouth of a Creek called Back Creek Beginning at the North Westmost pitch of said point.

123 ~ 5.9 Drum Greena

200 ~ 8 ~ *Whites Jolly* Surveyed 2^d November 1713 for Alexander —
White Beginning at a large white Oak marked with twelve Notches and
standing in the South West Line of the Society Land. Pat. 10. December 1713

20 ~ 10 ~ *Chance* Surveyed for John Thomas 20. Oct. 1720 Beginning
at a Stake Opposite West North West from the first Original bounded white
Oak of Kachelow Hope. Pat. 6 John Land of new Castle County 29 Sept^r
1755.

6000 Δ ~ ~ *Bohemia Mannor* Surveyed 8 Oct. 1681 for
Augustine Harman on the East side of Elk River on a Branch of Bohemia River

50 ~ 2 ~ *Chance* Surveyed 2^d 1720 for Roger Lammore and Pat. 6
Margarett the Wife of John Linsby July 16. 1748.

60 ~ 2.5 ~ *Emorys Satisfaction* Surveyed 2^d August 1695
for George Emory on the East side of Susquehanna River near the Land of Edward
Seige called Pembroke

221 ~ 9.8 ~ *Greenberry* Surveyed 20 May 1695 for Col. Casparus Harman
by him Assigned to one Pembroke and by him Assigned to Abraham Pennington
Joshua Patent. Found Beginning at a marked or bounded Spanish
Oak on a fork of a Branch called Green Branch being a Branch of Betons Creek
being a Creek of Susquehanna River. Pat. 10. August 1713

300 ~ 12 ~ *Feddard* Survey 30 Oct. 1686 for Peter Moland on the West side
Elk River.

[Faint, illegible handwritten notes and sketches on the right page of the document.]

456 10.3

Mount Hope Surveyed the 17th July 1712 for Mathias Canabber
beginning at a bounded black Oak standing on a high ridge at the head of a
Valley of a small branch falling into the back side of the West branch of Elk River
Pat. 16th September 1716.

33 1. Δ

Louis Arrowood Surveyed for Thomas Lovv 13th June 1755
beginning at a bounded red Oak standing 36 perches South South East from the
North East Corner of a parcel of Land called the Lovv's Addition. Pat. 13th June
1755.

366 14.8

Hopewell Surveyed for James Peter the 15th February 1712 beginning
at a bounded red Oak standing on the north East side of the Oak Hill on a high Hill
and on the North side of a Mountain called the Mountain Pat. 2th Nov. 1717.

10 5

Bristow's Conjunction Surveyed 5th November 1712 for
John Bristow beginning at a bounded white Oak standing on the North West
side of the main branch of Elk River. Pat. 16th Sept. 1716.

5 Δ 1. 1. q

Hopewell

500 1

Providence Surveyed 2nd May 1713 for Abraham Hollingworth
beginning at a borne marked Oak standing on the West side of the North West
branch of Elk River Pat. 2nd Sept. 1716.

200 Δ

Marteton

15 1 10 Baldwin's Enlargement Surveyed for John Baldwin August 25. 1727 Lying on the South side of Bohemia River adjoining to Magregory's Delight Sabons Rest and Thompsons Inspection.

100 A Part of Corborough

210 9 7 1/2 Magregory's Delight Surveyed 25 July 1689 for Hugh Magregory on the South side of Bohemia River beginning at a marked spot in the woods.

117 5 10 Part of the Banks

200 A Savons Rest Surveyed 12 August 1662 for William Savon in St. Augustines Branch in Bohemia River.

100 A Tilley Broom Surveyed Oct 5. 1720 for Rowland Chambers.

150 3 Mounts Field Surveyed 25 April 1662 for Mounts Anderson Lying on the South side of Ch. River near the mouth.

26 1 1 1/2 Mounts Field Addition Surveyed the 16. Decem 1721 for Robert Mercer beginning at a locust post where the first Original bounded Oak of said land called Mounts Field did stand Pat. 7 August 1722.

Table with multiple columns and rows, containing faint handwritten entries, likely a continuation of the survey records or a ledger.

10 - 5 - **Barrys Meadon** Surveyed for Andrew Barry 2nd July 1725
Beginning at a marked white Oak standing on a piece of low meadow ground
being a Branch of a Creek or run called Little Elk. Pat.
22 August 1727.

10 - 5 - **Chance** Surveyed for Alexander M. Donell the 27th April 1752
Lying up the fresh run commonly called Little Elk River and adjoining to
a tract of land on the East called Society and a tract of land on the West called
Hopwell and a tract of land on the north called Confusion and a tract
on the South called Mount Pleasant Beginning at a corner post standing in
the South East line of the aforesaid Mount Pleasant. Pat. 7th Oct. 1752


568 - 1 - 2 - 9 - **Two Necks**

250 - 10 - **Coxes Fancy** Surveyed 13th June 1715 for William Cox Beginning
at a bounded Chestnut Oak standing on a creek on the East side of Susquehanna
River Pat. 15 April 1717.

300 - 12 - **Mount Pleasant** Surveyed 16 August 1683 for Col.
Vincent Love assigned Richard Collins on a Branch of the Susquehanna Creek

300 - 12 - **Middle Plantation** Surveyed 26 Oct. 1671 for
Andrew Woodbury in the Susquehanna River Beginning at a marked poplar being
one of the three poplars.

76 - 3 - **Maiden Head** Surveyed 7 September 1720 for George
Collings at a new marked corner black Oak on the West side of Elk River



70 ~ 7 ~ *Muhlers Adventure* Lying on Capt. John Creek
Between a branch of said Creek called by old Smiths branch and S. Albans
Creek surveyed 25th February 1707 for Peter Muhlers

100 ~ 16 ~ *Symmes Forrest* Surveyed 12th November 1685 for
Thomas Symmes on the East side of Elk River.

200 ~ 0 ~ *Stelmans Delight* Surveyed 29th March 1711 for
Hans Stelman lying about four Miles from Navigable near Poppeultan
Creek beginning at a bounded poplar upon a hill.

500.1 ~ ~ *Cox's Forrest* Surveyed 20th September 1682 for John
Cox on the East side of a branch of Smiths Creek in Bohemia River

75 ~ 3 ~ *Mount Johnson* Surveyed for Thomas Johnson June
2. 1726 Lying on the East side Susquehanna River a little above the
Land called poplar Valley.

22 ~ 10 ~ *Hollowing Point* Surveyed 15 1713 for
Martha Mount beginning at a bounded lowest post standing on the
South West side of a hill and where the first bounded Red Oak of a
Tract of Land called Mounts field stood.

60 ~ 2.5 ~ *Bandon Bridge* Surveyed 3rd May 1687 for
Darby Noland on the South Branch of S. Augustines Creek.

200 ~ 8 ~ *Wood Bridge* Surveyed 21st March 1681 for David M'hanna
at the head of a branch above the Land laid out for Mariana and
Margaret O'Donnell. Pat. to Dennis Noland 2 Sept. 1718.

[Faint, illegible handwritten notes and sketches on the right page]

200

0

Green Spring Surveyed 5th November 1680 for James Hill on the south side of the first fork of the river.

115 1/2

1 1/2

Nash's Adventure Surveyed for Thomas Nash the first Day of June 1727 Beginning at a Round Red Oak standing in Joseph Lowmans north boundary thirty four perches East north East from Bullens Range Pat. 10. August 1753.

39

1 1/2

Honey Island Surveyed 19th June 1723 for Edmund Peche in an Island in Sanguahama River formerly called Amos's Island.

58

2 1/2

Head of the Ponds Surveyed 5th April 1717 for Garratt Ottomoni.

132

3 3/4

Locust Point Surveyed December 28. 1712 for Francis Smith Beginning at a Corner marked Gum Tree standing on a point of high Barren land on the South West side of Peck Creek being a Branch of Elk River.

101

1 1/2

Nostradamus Surveyed for Stephen Onion April 29. 1732 Beginning at a Round Double Poplar at the head of a pond which empties in Sanguahama.

99

3 1/2

Russell Onion Surveyed May 3. 1732 for Stephen Onion and patented to him the 12th November 1733 lying in Cecil County Beginning at a Round Red Oak.

55

2 1/2

Oldhams Venture Surveyed for Edward Oldham the 27th April 1753 Beginning at an old Round White Oak said to be one of the southerly bounds of a tract of land called Vellingam standing on the West side of the Easternmost Branch of north East Creek by a small Road or path crossing said Creek on Pat. 11 August 1753.

500 A w w

Locust Thicket Surveyed 31st December 1678 for William Ward on the East side of the River at the head of a Branch of Capt. Johns Creek.

200 w 8 w

Maidenhead Surveyed 2^d November 1676 for Edward Gummell and Assigned George Gummell in Capt. Johns Creek.

550 1. 2 w

Askmore Surveyed 6th September 1687 for John Downing on a Bank of St. Augustines Creek.

100 w A w

St. Ignatious Surveyed 1st March 1710 for M^r. James Heath on the South side of a Branch of St. Ignatious Creek in Bohemia River Beginning at a Round white Oak the same being the first bounded Tree of a parcel of Land called Wood Bridge Surveyed for David Machimoo

378 w 15 1/2 w

St. Xaverius Surveyed 26 August 1702 for Thomas Mansell Beginning at a marked red Oak Standing on a point of the Dividing Branches of a Creek called St. Augustines Creek in Bohemia River on the south side the said River.

126 w 5 w

Addition to The Bounds Surveyed for Col. Benjamin Peare March 20. 1723 Lying on the South side of St. Augustines Creek and at the south End of the Land before said called the Bounds and on the north side a Tract of Land called Fishby meadows and as between the said two Tracts the one being in the possession of the said Peare the other of Porquene Fishby Beginning for the aforesaid Land called the Addition to the Bounds at the north East End of the North East Side of the said Land called Fishby meadows at a Corner marked white stone standing and running from the said white Oak East South East 287 perches

50 - 2 - **Andrews Square** Surveyed for Col. Benjamin Parise November 17th 1725 beginning at a rounded white Oak being the first rounded tree of a tract called *Case's Forest* thence North 52 1/2 Degrees West 65 perches

300 - 6 - **Hay Down**

159 - 6 - **Wen Intersection** Surveyed 13th Novemb. 1700 for Matthew Smith

1400 - 1 - 14 - **Poplar Neck** Surveyed 21st August 1666 for William Fisher on the south side of a river at the mouth of St. Albans Creek Pat. in name of Henry Ward.

106 - 1 - 3 - **Bear Point** Surveyed January 20th 1721 for Alexander White beginning at the south east corner of a tract of land surveyed for George Robinson called *Doc Hill*.

275 - 11 - **Doc Hill** Surveyed 23rd June 1713 for George Robinson beginning at a rounded white Oak standing on the south east side of the east branch of the north east river on a high Hill over said branch Pat. 10th Sept. 1714.

20 - 10 - **Bunting Addition** Surveyed 16th May 1732 for Henry Remington Jun. adjoining to the land he now lives on.

400 - 16 - **Civility** Surveyed 15 January 1670 for William Hill on the north side of a parcel near the land called *St. Ashley*.

320 ~ 12 ~ 9 Middle Grounds

10 ~ 5 Clemenson's Addition Surveyed for Peter Numbers
16th Oct. 1730 adjoining to a tract of land called Clemenson. Pat. to said Numbers
7th September 1732.

800 1 ~ 12 ~ Consent Surveyed 27th April 1713 for George Robinson beginning
at a bounded corner white Oak standing on the West side of the north West
branch of Elk river. Pat. 10th December 1713.

300 ~ 12 ~ Frisby's Conture Surveyed March 12th 1719 for Luana
Frisby beginning at the South East corner of George Robinson's land
called Content.

50 ~ 2 ~ Jacobs Adventure Surveyed Sept. 1st 1720 for
Thomas Hollinsworth beginning at a small new marked bounded Chestnut
tree standing in the Wood on the West side of the West branch of Elk river
and on the South side of a small hill called little Egg hill and on the
North side of a small ^{meadow} or Swamp ground and in or near to the West most
side of a tract of land Surveyed for Abraham and Stephen Hollinsworth
called pasture parcels.

100 ~ 1 ~ Teteague Surveyed April 1st 1721 for William Boulding beginning
at an old corner marked black Oak on the north side Bohanna Bank good
and on the East side of a small branch to the Southward of said
Bouldings Plantation.

169 ~ 6 ~ 9th Fox Harbour, Surveyed for Amias Lewis the 22nd December 1729
beginning at a bounded Chestnut tree being the West most corner of a
tract called Teteague standing on the north side of Back creek on a point
and on the East side of a little Gut a few rods from Thomas run (up the said
Gut down the said creek Pat. to said Lewis 22nd Decem. 1729

150 - 6 - Gibsons Green

200 - 8 - Mulberry Mould

205 - 8.2 - Mulberry Dock Surveyed 13th December 1685 for
Thomas Nicholas on the north side of Chemica Creek

181 - 7.3 - Gibsons Green

150 - 3 - Horns

250 - 10 - Spurrions Delight Surveyed 16th January 1676 for
Joseph Spurrion on the South side of 6th River in Capt. Johns Creek

50 - 2 - Wales Surveyed 20th May 1683 for William Magon on the East side of the
River at head of Capt. Johns Creek.

100 - Δ - Poplar Valley Surveyed 3rd November 1715 for Nicholas
Hyland on the North East side of Squashanna River beginning at an old
bounded Maple Tree.

[Faint, illegible handwritten notes on the right page, possibly bleed-through from the reverse side.]

89 ~ 3 ~ 7 *Struggle* Surveyed for Thomas M'harry at Mackleberry 1st
May 1730 Lying on the north of Octavus Creek. Plat. toward Mackleberry at
Mackleberry 23. Oct. 1732.

300 ~ 12 ~ *Larkins Desire* Surveyed 3rd Oct. 1685 for John
Larkin on the East side Susquehanna at a marked poplar. the marked
Tree of George Holland.

50 ~ 2 ~ *Teagues Chance* Surveyed 3 April 1729 for William
Teage lying on the West side of Conawango Creek.

50 ~ 2 ~ *Doughertys Desire* Surveyed for Nathaniel Dougherty
20. January 1726 Lying on the East side Susquehanna River. Plat. toward
Dougherty 9. Oct. 1735.

60 ~ 6 ~ *Peters Hills* Surveyed June 23. 1736 for Christopher
Peters lying on the East side of the North East Branch of North East River
beginning in the mouth of Hoggsrun.

181 ~ 7 ~ 1 *The Two Branches*

600 ~ 12 ~ *The Dividings*

Faint mirrored handwriting from the reverse side of the page, appearing as bleed-through.

100 A A Quigleys Lodge Surveyed 22 September 1686 for Charles Quigley on the East side Elk River.

250 10 Antegoe Surveyed for Stephen Hollingsworth 3 November 1730 and Patented to William Rumsey beginning at 32 perches Northwesterly from the third corner of a tract of land called Tobs Fancy.

300 12 Bailey Surveyed 15 September 1659 for Godfrey Bailey adjoining to the Land of Samuel Withers.

10 5 Baldwins Lott Surveyed for John Baldwin 29th November 1729 and patented to said Baldwin and William Rumsey lying on the north side of Upper Pass River adjoining to the first line of a tract of land called Brunkington at the spot where the first original of said land did stand.

305 12.2 Concord

100 A David Shupfold Surveyed for William Johns 28th May 1723 and patented for William Rumsey beginning at the north East Corner of a tract of land called Hills Valley.

37 1/2 A 6 Little Addition Lying on the heads of the Middlemost of the three branches of Bohemia River Surveyed June 15. 1731 for Edward Rumsey and assigned to William Rumsey.

20 10 Little Chance Lying on the West branch of Elk River between Sedias junction & Mount Pleasant Surveyed May 17. 1732 for Edward Rumsey. pat. September 6. 1738 to William Rumsey

[Faint, illegible handwritten notes and sketches on the right page of the manuscript.]

66 ~ 2.8 Money Worth Surveyed for Benjamin Pearce 27th April 1726
Lying on the north side of a paper river Pat. to William Rumsey Sept. 1. 1732

70 ~ 2.10 Mill Pond Surveyed for John Baldwin the 5th November 1740
beginning at an old bounded bush Malnall trees standing on the West side
of a point between two branches near the head of the pond it being the third
bounded tree of a tract of land called Kings Lume. Pat. to Charles Rumsey
15 September 1744.

105 ~ 17.5 New Hall Surveyed 12th March 1681 for John Larkin Pat. 22
July 1737. to William Rumsey. Beginning at the head of Elk river on the West
side of St. Georges Brook.

100 ~ Δ ~ Prevention Lying on a branch of Elk Surveyed April 5th
1732 for Edward Rumsey and assigned to William Rumsey.

8 ~ Δ ~ Pigg Point Surveyed for John Baldwin 10th Oct. 1727 Lying
on the north side of a paper river Pat. to William Rumsey 19 January 1732

300 ~ 6 ~ Round Stone Surveyed 15th September 1659 for John
Wheeler near the mouth of the north East River.

200 ~ 8 ~ Rumseys Discovery Surveyed for Edward Rumsey
2 November 1730 and Pat. for William Rumsey beginning at the end of
the second line of Hambroes Forest.

300 ~ 12 ~ Rumseys Range Surveyed for Edward Rumsey the 7th
April 1731 and patented to William Rumsey 16 November 1733 Lying on the
East side of Elk river on the north side of Pates Creek beginning Northward
on new Castle Wash Landing, and Belkinstons Park and Eastward with
Tomms Forest and Belkinstons Park beginning at the spot where the
original bounded tree of Thompsons Farm.

300 17 **Ramsays Double Parcell** Surveyed for Edward Ramsay 15th April 1701 and patented for William Ramsay 17th Decr. 1701 lying on the East side of the River and near the head thereof partly on the South and partly on the North side of a tract of land called Grange originally taken up by William Dove by Bounding on the West with an other tract of land called Belle (small) beginning at the end of the second line of Grange.

17 17 **Rich Lott** Surveyed for William Pearce 10th Decr. 1701 lying in a place much between the land called Negroes house and the two branches beginning at an old bounded red Oak being the second bounded tree of a tract of land called Northwell assigned to William Ramsay and patented to M^{rs} Sabina Ramsay his Daughter.


18 11 **Shear Mould and Coulter** Surveyed for Col^l. Benjamin Pearce February 25th 1705 beginning at a Cedar tree standing on a point called Bohemia bounding point patented to William Ramsay

150 9 **Swam Harbour**

0 11 **Small Hopus** Lying in a Fork of the middle most of the three branches of Bohemia River Surveyed June 15th 1701 for Edward Ramsay and assigned to William Ramsay.

20 10 **Sylvania** adjoining to the land Henry Remington lives on and bounding on the north by an other Happy Harbour Surveyed May 15th 1702 for Edward Ramsay and Pat^d. 5th September 1705 to William Ramsay

1050 2 9 **Stoney Chase**



15

The Center Surveyed 4th Decem^r 1721 for William Pearce
Beginning in the north West line of a tract of land called Benjamin's dwell
at 70 fowles Distance North West from the rounded white Oak tree of said
Land patented 19th November 1722 to William Rumsey.

52

2 - Virginity Surveyed for Col. Benjamin Pearce 10th Novemb^r 1729
and patented for William Rumsey dying in a papavuck at the head of a
tract of land called Maidenhead in Friendship and byes adjoining to
the South West side of Cypress Lodge Beginning at the End of the north
East line of north dwell.

200

Δ - Withers Surveyed 15th Septemb^r 1689 for Samuel Withers near
the mouth of the north East River adjoining to the land of Samuel Mather

100

Δ - Bottle Surveyed June 25th 1719 for John Thomas lying at the head
of Elk River beginning at a rounded Gum tree standing in a swamp
between a piece of meadow ground and the East branch of Elk River

100

Δ - Clay Bank Surveyed 6th November 1706 for Ralph Kutter
on the north side of Elk river beginning at a rounded tree standing in a
Valley near the said river

53

2. 12 - Rowlands Chance Surveyed for Robert Rowland
1st August 1751 lying between a tract of land called Whites Folly and a tract
of land called Courtly and a tract of land called Hollys Contrivance
Beginning at a white Oak stump said to be the Beginning of the aforesaid
tract called Whites Folly standing in the main road before George
Lawsons Store door leading to Crutten. Pat. 29th Sept^r 1752

34

1. 12 - Rowlands Venture Surveyed for Robert Rowland
the first day of August 1751 adjoining on the West side of a tract of land called
Whites Folly and on the North side of a tract of land called Hollys Contrivance
Beginning at the End of the south one hundred and twenty fowles line
being the second line of a tract of land called Fair Will Pat. 29th Sept^r 1752

180 7 26 **Dole Duff** Surveyed for John Thomas Oct. 25. 1720 Beginning at a bounded marked poplar tree thence North two or three rods.

100 Δ **Larenim** Surveyed 1st May 1723 for John Thomas

250 S **Fryers Hills** Surveyed 1st December 1665 for John Highland in Kings Creek in Elk river.

61 2 7 **Horns**

700 1 8 **Kinsky** Surveyed for Joseph Carter February 16. 1719 Beginning at a bound marked white Oak standing on the East side of the East Branch of Cash North East River.

3A 1 1 **Reads Addition** Surveyed for John Read the 4th January 1755 Beginning at a bound marked standing on the south West side of a tract of land called Kausby and on the West side of the East side Branch of the North East River upon a high Knot of Stones the 4th January 1755

100 Δ **Plumb Point Fork** Surveyed April 15. 1721 for Alexander White Beginning at a bound marked Black Oak sapling standing in the fork of plumb point near the fork.

500 1 **Anchor and Hope** Surveyed 25 March 1679 for Daniel Small on the East side Susquehanna River Beginning at four marked poplars in a Valley by the river side.

284 ~ 11 ~ Raycroft's Choice

210 ~ 1.5 ~ Bomington

71 ~ 2.10 ~ Frisby's Neglect Surveyed for John Bruce
William Harris and Daniel Cheston the 12th June 1753 lying on a neck called
Sapras Neck beginning at a red Oak marked with four blazes standing at
the South End of the South West Line of a tract of land called Kingslime
Pat. 12 July 1753.

100 ~ 1 ~ Michum Surveyed 1st Oct. 1685 for Nicholas Powell on the
North side of Sapras river.

62 ~ 2.7 1/2 ~ Mapteton

5 1/2 ~ 2 1/2 ~ Philips Addition Surveyed for Philip Stoggs the
20th August 1752 lying on the north side of Sapras river and the West side
of Horn Island Creek and between and forming a tract of land called
Greenfield and a tract of Land called Michum and a tract of Land
called Bomington beginning at the place or spot where the north line of the
above said tract of Land called Michum intersects with the above said
Land called Greenfield Patented 20th August 1752.

100 ~ 1 ~ Stoggs Folly Surveyed 2 July 1695 for John Stoggs on
the East side Stoggs Creek on the north side of Sapras river.

[Faint, illegible handwritten text on the right page]

210 .. 0.5 **Bucks Meadows** Surveyed th September 1715
for Jonathan Beck Beginning at an ancient bounded Black Oak being
famously marked for a corner tree of a tract of land surveyed out of the original
tract called Kings Demise.

1730 1.15 9 **Bennetts Grove**

200 .. 8 **Springs Head** Surveyed th December 1713 for
Samuel Mills Beginning at a corner marked white Oak standing on the
West side of a hill being the South West Corner Tree of New Mansions
Pat. 10 December 1712.

250 .. 10 **Prosperity** Surveyed th July 1685 for Edward Jones on the East
Elk river at the head of St. Albans Creek. Pat. 16 William Starvo 30 January
1743.

578 1.3 1/2 **Storrs Meadows**

110 .. 1.5 **North Little** Surveyed for William Starvo th Day of
February 1752 Beginning at a bounded white Oak standing on the north side
of a hill or Branch called whitley Creek Branch to w^{ch} five poles on
the South fifty five Degree West line of Kings Choice Pat. 16 August 1752.

[Faint, illegible handwritten notes and sketches on the right page, possibly bleed-through from the reverse side.]

50 - 2 -

New Spain Surveyed August 25th 1720 for Thomas
Simpson Beginning at a new corner marked with a tree standing near the
head of the southernmost head of the southern branch of Little Elk
Creek and upon south side the same, and on the north side of a
barren hill.

221 - 9 - 8

Simpson's Meadow Surveyed for John Simpson the
2^d August 1751. Beginning at a rounded forked Chestnut tree standing on
the south West side of a small run or branch leading into Little Elk called
Badstone run. Pat. 2^d September 1752.

239 - 9 - 7

Simpson's Chance Surveyed for Henry Baker the 19th
March 1750/1 Beginning at a rounded white Oak standing in the south East
Line of a tract of land called Skuypoo near the head of a small branch and
on the West side of a small piece of old field where one Madew Johnson formerly
lived. Pat. to John Simpson the 11th August 1753.

50 - 2 -

Wasp's Nest Surveyed August 23rd 1720 for Thomas Simpson
Beginning at a rounded marked Chestnut tree on the north side of a hill
forming the tract of Nicholas Mylands land and on the West thereof.

102 - 1 - 1

New Garden

110 - 1 - 5

Simpson's Forrest Surveyed for John Simpson the 12th Decem^r
1751 Lying on the West of a branch called Little Elk - and on the south side
of a small run being the first branch or run springing out of the West side of said
Little Elk and on the West of a tract of land called Conard and Fyall beginning
at a rounded red Oak standing about a perch of the said run called Gabbin
run on the north of a hill now called Sandy Hill. Pat. to Thomas Simpson
11th August 1753.

[Faint, illegible handwritten text on the right page, possibly bleed-through from the reverse side.]

100 Δ Fryall Surveyed 23 Oct: 1720 for Rob: Hodgson Beginning at a
marked white Oak near a tract of land called Singson.

115 Δ 7 Seversons Point Plantation &
Prices Intelligence Resurveyed

120 Δ 7 The Triangle Surveyed May 14th 1720 for Ruama
Frisby Beginning at the Cross Roads the one leading from the head of Elk
River to Bohemia and the other from French town to New Castle

130 Δ 10 Choice Surveyed 1st May 1713 for Thomas Hollingsworth Beginning
at a Rounder Maple tree standing in the fork of a branch of a small river
called Chestnut run being a branch of North East river: Mat: 2^d Oct: 1713

140 Δ 6 Knavery out done by Justice Surveyed
1st March 1736 for Robert Crocker.

140 Δ 7 Perry Point

150 Δ 6 Raccon Point Surveyed April 19th 1720 for Alexander
White Beginning at a corner marked black Oak sapling standing on the South
West side of Honey run by the path from David Reese to Thomas Phillips

[Faint, illegible handwritten text, likely bleed-through from the reverse side of the page.]

80 - 1 - 8 Albans Surveyed the 10th January 1662 for William Fisher on the North west Albans Creek.

209 - 8 - 2 Blankastons Forrest

393 - 15 - 9 Veareys Lott Surveyed for John Vearey the 3rd of August 1751 beginning at a rounded Spanish Oak sapling near two red Oaks the three making a triangle standing in or near the South East line of the fore said tract called Gofferson about ten fathoms on the same line and on the South side of a small branch or stream leading into the said Mill Creek. Pat. 11th August 1753.

340 - 13 - 7th Good Luck Surveyed for John Thompson the 20th Novemb^r 1745 beginning at a rounded White Oak standing on the South most side of the first point that makes on the South East side of a creek called Mangans Creek from the mouth of Youngs out of Bohemia River. Pat. 16th John Vearey 2nd Decem^r 1745.

300 - 9 - Part of Dividing

100 - 1 - Addition to Campbells Dividend Surveyed the 12th April 1732 for John Campbell lying on the South side Bohemia River.

210 - 8 - 6 True Game

[Faint, illegible handwritten notes on the right page, possibly bleed-through from the reverse side.]

100

Indian Range Resurveyed

300

North Lovell Surveyed 10th Oct: 1681 for William Ward near the land called Frye & Pime's Piece.

301

Blankstons Park

22

Thompsons Town Point Surveyed for Adam Wallau the 22nd April 1713 Beginning at a rounded white shikoy standing on the south side of Elk River on a point at the mouth of a small gutted branch then down Elk river. Part to James Wallau (son and heir of Adam Wallau) 10 August 1753.

150

Liberons Fancy

300

Wenport Surveyed for William Dore 6th November 1697 Beginning at the second and lower rounded tree of a tract of Land called Thompsonstown standing at the mouth of a Creek called Pats Creek in Elk River.

200

Connecticut Surveyed 17th January 1675 for Henry Fols on the north side of a paper river at the head of Millers Creek.

175 ~ 7 ~ Neighbours Grudge Surveyed 15th December
1681 for William Ward on the North Side of a Branch of Back Creek.

250 ~ 10 ~ Chance Resurveyed

750 ~ 15 ~ Greenfield Surveyed 6th August 1689 for John Lockins on the
North side of a part of the head of Back Creek.

3 ~ 1 ~ Addition to Chance Surveyed for Henry Ward
1st September 1753 Beginning at a rounded poplar standing in the South
East line of a tract of land called Chance now in the possession of the aforesaid
Ward and in or near the given line of the land called Middle Plantation
where it crosses Chance's East South East line. Pat. 1st Sept. 1753.

27 ~ 1 ~ 1 Lydias Choice Surveyed 16th March 1713 for Lydia
Hollingsworth beginning at a rounded white Oak standing on the East
side of the West Branch of Elk River.

320 ~ 12 ~ 10 Resurvey on Colleton

627 ~ 1 ~ 5 ~ 11 The Resurvey on Wards Knowledge &
Wards Addition

[Faint, illegible handwritten notes on the right page]

85 ~ 3.5 The Resurvey on Bucklers Hill

85 ~ 3.5 Hollingsworths first Parcell
Surveyed about the year 1716 for Abraham Hollingsworth and assigned
by law to Hugh Walker 1st and to Rowland Chambers 5 acres to William
and John Edmundson Pat. to them before said January 17. 1737.


70 ~ 2.9 Charley Mounts Surveyed August 17. 1720.
for Andrew Wallau beginning at the south West corner of a tract of land
formerly laid out for said Wallau called Castle Fair.

100 ~ Δ ~ Monin Surveyed 22th November 1713 for Monian
Dunlapp beginning at a Cornow marked Oak standing on the East
side the West branch of Old river at the head of a spring being the first
corner of a tract of land called Sligo. Pat. 2 Sept. 1713.

28 3/4 ~ 1. 1/2 The Broad Acre Surveyed for Joseph Wallau the
11th April 1768 beginning at a corner Chestnut tree being the first bounded
corner of a tract of land called Gardens Gift. Pat. 8th June 1758.

110 ~ Δ ~ St Clares Purchase Surveyed 22nd
February 1678 for Dennis English on the East side Musquahama River at a
bounded Spruce Oak by a branch by the river side.

675 ~ 1. 17 ~ Yorkshire



6A

200 4

*Jones's Adventure Surveyed in May 1669 for
Richard Jones in Bohemia & in Bryans Creek.*

[Faint, illegible handwritten text, possibly bleed-through from the reverse side]

[Faint, illegible handwritten text]

[Faint, illegible handwritten text]