

# LAND OFFICE

(Rent Rolls)

1733-1771  
19, BA, i of tracts

SR 4384-2

Abbingtons Enlargement Resurveyed	Abraham Eagleston	285	448
Abners Delight	Abner Baker	12	310
Abrahams Garden Resurveyed	Peter Sashley	150	412
Abrams Inheritance	Abram Renshaw	340	518
Absoloms Chance Resurveyed	Benjamin Barnes	343	372
Absaloms Meadow	Absalom Price	16	403
Absolams Resolution	Absalom Butler	137	520
Acquillas Inheritance	Acquilla Hall	18 $\frac{1}{2}$	351
Adams Chance	Adam Rees	50	422
Adams Fancy	Adam Burns	14	443
Adams Garden	John Chance	1212	360
Adams Garden	Adam Shipley	5	331
Adams Lott	Adam Burns	16	406
Addition	William Gist	60	314
Addition	Samuel Hooker	100	305
Addition	George Myers	13 $\frac{1}{2}$	533
Addition	Charles Ridgely	50	607
Addition	Hugh Whiteford	74	577
Addition, The	Vachel Dorsey	35	483
Addition, The	Job Evans	10	358
Addition, The	Christian Shaver	18	492
Addition to Arabia Felix	Christopher Sewell	4 $\frac{1}{4}$	573
Addition to Barneys Timber Ridge	Benjamin Wheeler	50	460
Addition to Birds Cage	William Lyon	12	363
Addition to Boreings Meadow	John Boreing	25	368
Addition to Brigland	David Idleman	10	427
Addition to Brothers Lott	Jacob Giles	22	557
Addition to Chesnutt Levell	Zebulon Loveal	18	589
Addition to Cocks Delight	Thomas Cockey	60	370
Addition to Coxes Hope	James Moore Jr	67 $\frac{1}{2}$	352
Addition to Cross's Whim	Joseph Cross	18	551
Addition to Deans Delight	George Keys	60	570
Addition to Durhams Meadow	Samuel Dorham	25	526
Addition to Elledges Farm	Josephus Murray	1498	366
Addition to Evans's Meadow	Jacob Evans	14	349
Addition to Golden Forrest	George Buchanan	65	501
Addition to Good Luck	Thomas West	20	381
Addition to Gornalls Camp	Peter Gornall	75	303
Addition to Greenberry Grove	Sewall Young	223	407
Addition to Griffiths Adventure	Thomas Harrison	48	380
Addition to Halls Park	John Hall	53	465
Addition to Hammonds Pursuit	Rezin Hammond	30	577
Addition to Helghleburgh	Peter Stevens	2	550
Addition to Hughes Fortune	William Presbury	7 $\frac{1}{4}$	580
Addition to Joshuas Lott	Tobias Stansbury	97	316
Addition to Kindalls Delight	Edward Dorsey	15	547
Addition to Lanes Triangles	Charles Ridgely	19	496
Addition to Littleworth	Walter Dallas	25	360
Addition to McClains Hills	John McClaine	575	343
Addition to Merrymans Beginning	William Merryman	50	559
Addition to Merrymans Grotto	Jabez Murray	90	341
Addition to Michaels Lott	Michael Hawns	12	563
Addition to Mount Pleasant	William Green	25	350
Addition to Nottingstott	Anthony Noll	25	528
Addition to Oak Hampton	Charles Ridgely	13	496
Addition to Oberland in Bern	Jacob Ebaugh	10	529
Addition to Perseverance	John Welch	43 $\frac{1}{2}$	365
Addition to Peters Second Aventure	Joseph Bardell	22 $\frac{1}{2}$	446
Addition to Richards Delight	George Brown	31 $\frac{1}{2}$	435
Addition to Richardsons Forrest	Samuel Clark	10	493
Addition to Shilling	George Miers	8 $\frac{1}{2}$	548
Addition to Shiloh Compleated	Joshua Owings	60	343
Addition to Simmonds Neglect	Thomas White	21	382
Addition to Telleys Meadows	John Tilley	27	599
Addition to the Escape	Thomas Cook	21	409
Addition to Treadways Quarter	Anthony Musgrove	135	384
Addition to Vachels Purchase	Vachel Dorsey	24	466
Addition to Water Oak Levell	John Countz	100	353
Addition to Watsons Trust	Thomas Watson	47 $\frac{1}{2}$	566
Addition to Wester Ogle	William Lyon	120	364
Addition to White Hall	George Sator	10	504
Addition to White Oak Bottom	William Blizard	50	503

		Acres	Folio
Addition to William	Samuel Hooker	100	312
Addition to Williams Defence	William Bosman	50	323
Addition to Wilmots Refuse	Nicholas Carew	103	379
Addition to Wilsons Adventure	William Wilson	8	429
Addition to Woods Meadow Enlarged	Isaac Wood	45	465
Adds Buds Prospect	Thomas Sligh	435	339
Advantage	Nathaniel Davis	8	585
Adventure	John Forwood	49	496
Adventure, The	Robert Gilcrish	8	365
Alexander & Nicholas	Alexander Wells &c	73	473
Alexanders Range	Mark Alexander	195	515
Alsace	Jacob Spindler	30	444
Ambross's Lott Augmented	Ambrose Groghegan	490	448
Amons Inheritance	Amon Shipley	322	14
Andrews Care	William Andrews	97	346
Angels Fortune	James Welch	115	351
Angle, The	William Lux	5	516
Annapolis	Nicholas R. Gay	250	325
Anns Portion	Richard Stevenson	59	497
Anns Purchase	Benjamin Culver	93	497
Anthonys Hope	Anthony Noll	24	501
Any Thing	Isaac Daws	9	574
Any Thing	Vachel Dorsey	64	405
Arabia Deserta	Nicholas R. Gay	129	393
Arabia Felix	Joshua Sewall	50	336
Arabia Petra Enlarged	John Welsh	604	471
Arbough	Jacob Frash	16	437
Arcadia	John Wilmott	50	332
Arianas Habitation	Ariana French	3 $\frac{1}{2}$	517
Arnolds Arbour Enlarged	Joseph Arnold	270	366
Arthurs Addition	Arthur Chenoeth	240	346
Arthurs Folly	Arthur Chenoeth	66	483
As Good As His Word	Charles Green	50 $\frac{1}{2}$	482
Ashmans Delight	Tobias Stansbury	230	313
Ashmores Choice	William Ashmore	434	578
Atkinsons Purchase	John Atkinson	314	367
Auchintorly	Lloyd Buchanan	625	433
Aupsto	Peter Minkey	25	443
Austins Choice	Henry Austin	97	392

- - - B - - -

Back Ligan Revised	James Russell	845	564
Back River Prospect	Patrick Lynch	15	506
Bakers Discovery	Robert Gilcresh	808	394
Balinda	John Ford	45	461
Barbadoes	William Lux	714	501
Bare Hills	Daniel Dulany & Co.	175	349
Barns's Choice	Richard Barns	20	428
Barnes's Delight	Ford Barnes	60	317
Barnes's Level Resurveyed	Thomas Walton	196	371
Barnes's Neighbour	Isaac Webster	134	401
Barney's Inheritance	William Barney	297	345
Barneys Neglect	Richard Dailams	108	568
Barneys Timber Ridge	Benjamin Barney	500	425
Barretts Addition	Edward Talbott	190	568
Barretts Delight	Edward Talbott	200	568
Basemans Discovery Corrected	William Baseman	1399	512
Bashan	George Ogg	512	427
Basils Profit	Basil Tracy	30 $\frac{3}{4}$	573
Batchelors Choice	Richard Richards	50	362
Batchellors Content	John Stocksdale	10 $\frac{3}{4}$	571
Batchellors Habitation	John Daugherty	225	510
Batchellors Hope	John Buck	175	347
Batchellors Hope	Joseph Peirpoint	41	519
Batchellors Meadow Secured	William Andrew	250	462
Batchelors Refuge	Edward Dorsey	2000	456
Battle Array	Elextius Lemon	33	466
Baxters Choice	John Baxter	189	345
Baxters Folly	John Baxter	22	314
Baxters Prospect	Greenbury Baxter	50	436
Beaclars Choice	Henry Peagle	20	462
Beaglers Meadow	Henry Beagler	10	461

		Acres	Folio
Bear Neck	Amos Garrett	96	430
Bear Thickett	James Jackson	100	415
Bear Thickett Discovered	Thomas Connoway	100	488
Beattys Plague	James Wells	50	402
Beavens Discovery	John Bevin	30	605
Beaver Hall	John Brown	9	422
Beavers Bottom	John Beaver	24	524
Beavers Retirement	John Beaver	20	546
Begrudged	Thomas Cockey	45	369
Belfast	Andrew McGill	50	339
Belgrade	John Paca	75	352
Bellfast	Benjamin Deavour	10	375
Bells Delight	John Bell	58	490
Bells Recovery	John Bell	9	485
Belly Ach Thickett	Edward Dorsey	575	356
Benjamins Addition	John Tipton	50	334
Benjamins Addition	Benjamin Whips	33	378
Benjamins Beginning	Benjamin Martin	100	387
Benjamin Lott	Benjamin Buckingham	18	505
Benjamins Lott	Benjamin Rogers	210	471
Bennetts Park	Thomas Bennett	2 $\frac{1}{2}$	422
Bennetts Park	Thomas Bennett	125	474
Berlin	John Shower	25	447
Betseys Chance	Charles Croxall	20	340
Betts Park	Alexander Wells &c	462	513
Bevins Privilege	John Bevin	12	598
Beyond Our Fockett	Greenbury Shipley	10	446
Biddersons Neck	Jervice Bidderson	466	516
Bigg Meadow Resurveyed	Stephen Matters	275	414
Bingons Venture	Charles Carroll	35	315
Bite the Biter	Henry Salboker	628	522
Black Woolfe Neck	Henry James	286	402
Bladenhime	Frederick Rinehart	25	563
Blindfold	Darby Lux	58	582
Bold Venture	James Daugherty	25	353
Bonds Addition	Nicodemus Bond	3 $\frac{1}{2}$	570
Bonds Adventure Revised	Richard Ruff	123	308
Bonds Folly	Samuel Bond	12	454
Bonds Forrest	Thomas Bond	223	444
Bonds Garrison	Thomas Bond	360	365
Bonds Goodwill	John Bond	19	603
Bonds Industry	John Bond	490	397
Bonds Lott	Richard Bond	33	358
Bonds Marsh	John Bond	4	521
Bonds Meadows Enlarged	Thomas Bond	1915	355
Bonds Neck	William Bond	513	402
Bonds Neighbourhood	Charles Carroll	355	352
Bonds Plains	John Bond	500	495
Bonds Pleasant Hills	John Bond	646	495
Bonds Second Thought	John Bond	27	559
Bonds Security	Thomas Bond	190	577
Bonds Watermills	Thomas Bond	286	337
Bondsylvania	John Bond	123	559
Boreings Chance	Absalom Boreing	16 $\frac{1}{2}$	574
Boreing Folly	Absalom Boaring	23	576
Boreings Range	James Boreing	1375	461
Boreings Struggle	Thomas Boreing	50	421
Bosleys Adventure	John Bosley	499	492
Bosleys Range	Charles Bosley	178	413
Bottle Hill	Peter Gramore	200	388
Bottom and Top	Anthony Arnold	250	395
Bowens Addition	Rees Bowen	40	358
Bowens Discovery	Josias Bowen	22	375
Bowers Chance	Daniel Bower	20	595
Breretons Troubles	Thomas Brereton	76	333
Brice His Share	John Brice	900	584
Brices Purchase Corrected	James Brice	253	357
Bridgeland	Philip Idleman	150	360
Britlan's Meadow	Samuel Cole	8	486
Brooks Adventure	Clement Brook	213	498
Brothers Lott	Jacob Giles	1325	449
Browns Chance	William Brown	249 $\frac{1}{2}$	567
Browns Desire	William Brown	50	380
Browns Farm	Henry Brown	279	605

		Acres	Folio
Browns Neighbour	John Stole	5	590
Browns Recovery	John Brown	22 $\frac{1}{2}$	422
Brunts Meadow	John Brunts	3	449
Bryans Meadow	James Bryan	98	390
Buchanans Palace	Andrew Buchanan	750	386
Buck & Doe's Harbour	Daniel Sulivane	18	406
Buck Forrest	Robert Chapman	279	425
Buck Forrest	John Hood	93	405
Buck Horn	John Gillis	30	472
Buckingham's Good Will	Benjamin Buckingham	520	391
Buck Park	Samuel Sewell	191	497
Buck Range	James Calder	140	589
Buck Range	William Ottey &c	45	485
Buck Range	Henry Pemberton	492	391
Bucks Thickett	Jonathan Flowman	25	319
Burns Lott	Michael Burns	30	451
Burns Meadow	Michael Burns	6	459
Butlers Farm	Amos Butler	1462	440

- - - C - - -

Cabbin Neck Enlarged	William Savory	124	362
Calf Pasture	Cornelius Howard	50	315
Calf Pasture Addition	Cornelius Howard	36	368
California	Richard Richards	490	502
Callidonia	William Lux &c	11638	478
Cambridge	Thomas Lightfoot	560	379
Campbells Search	John Campbell	155 $\frac{1}{2}$	554
Canaan	Edward Pontany	316	500
Cannons Delight	Daniel Dulany &co	156	347
Carpenters Yard	Nicholas Carew	2 $\frac{1}{2}$	390
Carrolls Pursuit	Charles Carroll	280	355
Carrs Chance	Acquilla Carr	64	574
Carrs Lott Resurveyed	John Stansbury	152	344
Carters Regulation	John Carter	100	471
Carthegena	Matthias Skiphart	100	485
Castle Moore	Benjamin Knight	50	369
Center	Isaac Webster	258	334
Chance	Humphrey Brooks	6	494
Chance	James Leag	40	466
Chance	John Speedler	20	526
Chaneys Neglect	John & Edward Dorsey	108	463
Charles & Adams Choice	Charles Angle &c	39	401
Charles's Delight	Charles Baker	50	317
Charles's Delight	Thomas Cockey	15	487
Charles's Delight	Charles Franklin	108 $\frac{1}{2}$	452
Charles's Deiscovery	Charles Ridgely	94	381
Charles Luck	William Rogers	65	342
Charles's Mistake	John Gorsuch	100	370
Chastworth	William Lux	950	390
Chatton	Michael Rawlings	50	315
Cheneys Stoney Meadow	Benjamin B Chaney	30	388
Chenoeths Addition to Long Crendon on the Hill	Richard Chenoeth	63	504
Chenoweths Adventure	Richard Chenoweth	220	371
Cherry Tree Bottom	John Griffith	9	500
Chesnutt Levell	Richard Richards	50	346
Chesnutt Neck Enlarged	George Presbury	203	<del>488</del> 787
Chesnutt Spring	John Paca	125	406
Chilberry Neck	James Phillips	1358	357
Christopher Fancy	Christopher Sense	10	441
Christophers Lott	ChristopherSaints	18	596
Church Hill	John Rister	$\frac{3}{4}$	511
Church Yard	John Alkiers	19	489
Claras Gift	William McCubbin	3	516
Clarks Chance Enlarged	James Russell &c	502	566
Clarks Park	Richard Clark	450	332
Clarys Delight	Daniel Clary	4	369
Clarys New Holland	Clara Keepers	300	414
Cleehill	Stephen Onion	314	302
Clonlisk Carrolls Island	Charles Carroll	898	610

		Acres	Folio
Coal Pit	Jacob Shilling	27	370
Coales Discovery	William Coale Jr	39	392
Coals Harbour	Samuel Cole	34	564
Cockeys Care	Edward Cockey	23 $\frac{1}{2}$	550
Cockeys Recovery	William Cockey	153	354
Coheirs Lott Revised	John Hall	1710	101
Colchester	Jacob Shilling	33	405
Colegates Addition	Benjamin Colegate	25	333
Colerain	John Crockett	602	311
Coles Good Luck	Joseph Husbands	19 $\frac{1}{4}$	596
Coles Harbour		550	376
Coles Harbour		550	414
Coles Harbour		50	417
Colletts Neglect	Joseph Presbury	228 $\frac{1}{2}$	481
Colliers Meadows	James Philips	143	560
Come By Chance	Samuel Hooker	415	350
Come By Chance	Thomas Hooker	4 $\frac{1}{2}$	481
Comforts Delight	Comfort Sewell	50	457
Common Garden Corrected	James Osborn	425	387
Company's Fancy	Charles Carroll	105	429
Company's Lott	Osgood Gee	100	307
Coney Hill	George Presbury	54	393
Connoways Venture	John Connoway	22	544
Connoways Venture Improved	John Connoway	368	584
Constitution Hills	Charles Carroll	780	302
Convenience, The	Isaac Webster	261 $\frac{1}{2}$	348
Cooks Adventure	Renaldo Monk	125	479
Cooks Defence	Robert Gilcresh	59	366
Cooks Island	Robert Cook	5	590
Cooksons Intent	Samuel Cookson	14 $\frac{1}{4}$	566
Cooksons Content	Samuel Cookson	7 $\frac{3}{4}$	597
Cooksons Pollyon	Samuel Cookson	16	568
Coopers Chance	Henry Cooper	27	518
Coopers Chance Enlarged	Henry Cooper	187	613
Coot Hill Enlarged	Robert Scott	135 $\frac{1}{2}$	473
Cord Wood, The	Thomas Harrison	135	332
Corn Hill Resurveyed	Richard Richards	600	438
Corsell Resurveyed	Edward Bowen	230	476
Costly	Charles Ridgely	189	567
Costly	Robert Tivis	9	460
Coutz's Meadow	Michael Coutz	27	443
Cowens Meadows	John Cowen	18	549
Cowens Neighbour	Thomas White	265	331
Coxs Farm	Jacob Cox	513	523
Coxes Farm	William Cox	90	398
Coxes Pleasant Meadow	Jacob Cox	100	398
Cradys Neighbour	John Shower	39	437
Cranberry Grove	John Whips	208	521
Cranberry Meadow	Jacob Giles	28	428
Cranberry Meadow	Peter Sense	27	406
Creaghs Addition Enlarged	Hugh Creagh	518 $\frac{1}{2}$	440
Cretons Plains	John Creton	179	525
Cromwells Chance Resurveyed	William Hammond	248	336
Cromwells Deer Park	Joseph Cromwell	485	545
Croze Lott	Francis Croze	27	562
Crosses Chance	John Cross	50	372
Cross's Chance	Robert Cross	19	522
Cross's Grudge	John Teely	32 $\frac{1}{2}$	519
Crosses Meadow	William Cross	70	323
Crosses Whim	John Miller	18	428
Croswells Adventure	James Croswell	57	405
Croxalls Addition	Charles Croxall	98	477
Croxalls Elbow Room	Richard Croxall	112	324
Cub Hill	Thomas Sligh	570	488
Cuckoldmakers Palace	Benjamin Tasker	180	325
Cuckolds Point	Thomas Boreing	50	349
Culvers Entrance	Benjamin Culver	628	395
Cumberland	James Moore Jr	342	354
Cummills Desire	Martin Cummill	171	445
Curpoy	Christian Shafer	50	410

--- D ---

		Acres	Folio
Daily Income	Peter Gosnell	5	322
Daily Income	Jeremiah Talbott	20	579
Dallams Self Preservation	William Dallam	675	327
Daniels Delight	Daniel Lane	150	405
Daniels Delight	Dutton Lane	40	364
Daniels Lott Revised	John Hall	42	353
Daughertys Angle	George Daugherty	19	423
Daves's Chance	Christopher Dives	58	321
Dauids Fancy	John Moale	257	336
Dauids Hope	David Macclefish	7	521
Davis Farm	Luke Davis	358	480
Davis's Range	Robert Davis	11½	460
Dawleys Range	John Dawley	100	471
Days Double Purchase	John Day	73	468
Days Priviledge	John Day	54	384
Deans Comfort	John Dean Jr	54	511
Deans Delight	John Dean	21	420
Delight	Francis Frish	75	456
Deavours Forrest	Benjamin Deavor	50	321
Deep Point	John Frazier	1	325
Deep Valley, The	Richard Willmott	141	349
Deep Valley Resurveyed	Richard Willmott	325	509
Deer Park	Benjamin Navins	50	486
Delph Island	Thomas White	375	327
Demasters Dividend	Jacob Giles	48	576
Denmark	John Fowler	310	583
Dennis Choice Improved	James Preston	100	347
Derry	John Paca	11½	478
Devidente	William Young	320	335
Dexterity	John Dorsey	584	514
Deys Adventure	Thomas Cockey Deye	100	373
Deys Chance	Thomas Cockey Deye	50	373
Dillys Meadow	John Dilly	27	513
Dillys Venture	John Dilly	49½	410
Disturbed	James Griffin	174	501
Divided Lott	Francis Fresh	61½	511
Docres Plague	Christopher Docre	30	411
Done In Time	Michael Burn	30	575
Dornboughs Hope	Christopher Dornbough	40½	484
Dorseys Addition	Francis Dorsey	100	312
Dorseys Delama	Edward Dorsey	348½	474
Dorseys Dexterity	Edward Dorsey	28	466
Dorseys Expectation	Edward Dorsey	30	411
Dorseys Goodwill	Absolam Baker	20	434
Dorseys Good Will	John Hood	16	407
Dorseys Industry	Vachel Dorsey	956	470
Dorseys Millfrog	Caleb Dorsey	430	347
Dorseys Prospect	Andrew Dorsey	50	318
Dorseys Refuge	Lancelot Dorsey	6	483
Dorseys Ridge	Edward Dorsey	5	446
Dorseys Thickett	Edward Dorsey	1106	423
Dreus Enlargement	Joseph Lusby	288	479
Drumquhasle	William Govane	810	393
Dulanys Park Resurveyed	Daniel Dulany	1714	327
Duncans Lott	Duncan Ogg	148	514
Duck Point	Daniel Preston	16½	479
Dunkell Resurveyed	Samuel Chew	599	562
Durbins Beginning	Daniel Durbin	60	455
Durhams Choice	Thomas Durham	35	320
Dusty Miller, The	Jonathan Hanson	100	348
Duttons Desire	Dutton Lane	31	363
Dyers Whim	Josiah Dyer	4	608

--- E ---

		Acres	Folio
Eagons Lott	James Eagon	71	488
Easenburgh	Henry Felter	15	457
Eastern Branch Resurveyed	Christopher Thornback	275	402
Eatons Addition	Thomas White	14	451
Eatons Second Addition	Thomas White	23	459
Ebaughs Lott	John J Ebaugh	50	517
Edwards Delight	Edward Parish	20	369
Edwards Desire	William Armit	88	375
Edwards Venture	Edward Stoxdale	25	356
Egypt Enlarged	George Sater	82	480
Elders Plague	John Elder	382	386
Elders Puzzle	John Elder	125	341
Elijahs Lott	Charles Bosley	50	398
Elizabeths Diligence	John Frazier	47	374
Elizabeths Meadow	William Lyon	400	393
Elys Lott Enlarged	Edward Dorsey	341	477
Empty Bottle	John Gillis	51	467
Enlargement, The	Isaac Webster	98	315
Enloes Rest Resurveyed	Anthony Enloes	195	431
Ensors Inspection	Joseph Ensor	121	373
Ensors Study	John Ensor Jr	270	381
Eppington Forrest	John Dorsey	2526	476
Escape	Robert Gilcrest	308	391
Eslington	William Otty	1347	504
Ethans Fortune	Ethan Loveall	33½	528
Evans's Adventure	John Evans	100	305
Evans's Meadow	Job Evans	22	313
Everetts Friendship	Thomas Bennett	26	568
Everitts Progress	Adam Shipley &c	588	478
Everything Needfull	Richard Richards	1646	492
Eye Sore	John Jarman	16½	609

--- F ---

		Acres	Folio
Fair Play	Conrod Swink	61	549
Farmers Neighbour	William Bennett	131	484
Fathers Last Will	James Maxwell	955	328
Fellowship Resurveyed	Abraham Raven	394	375
Fells Forrest	William Fell	500	465
Fells Prospect	Edward Fell	343	472
Fertile Meadow Revised	Richard Richards	146	579
First Addition to Halls Rich Neck	Thomas White	22	376
Fishers Delight	William Fisher	45	405
Fishery, The	Amos Garrett	17	483
Fitches Chance	William Fitch	500	571
Flag Meadow	James Moore	1134	418
Flanagans Vexation	Corbin Lee	13	400
Folly-Edward Dorsey	Edward Dorsey	35	561
Folly	Kent Mitchell	9	567
Fords Fancy Resurveyed	Alexander Lawson	74	384
Fords Friendship	John Ford	111	413
Fords Range	John Ford	80	330
Foremans Run	George Riteyear	20	439
Forneys Desire	Lovevees Forney	50	399
Forrest Levell	Nicholas Dorsey	570	509
Fosters Lott	John Foster	30	499
Fosters Meadow Enlarged	John Foster	120	485
Fosters Neglect	Thomas Stansbury	104	492
Fowples Lott	Peter Fowple	240	494
Fowples New Germany	Peter Fowple	41	532
Foxes Denn	William Giles	36	496
Foxes Forrest	John Sappington	40	418
Fox Harbour	Edward Garritson	205	345
Fox's Thickett	Thomas Macqueen	29	428
Francis Choice	Francis Frish	18	459
Francis Choice	Francis Thustic	27	422
Frankford	Conrode Brost	25	452
Frederickstadt Enlarged	Benjamin Tasker	4870	347
Freedom	Tobias Brothers	25	396
Free Gift	John Harwood	30	389
Frenchmans Neglect	John Baker	218	346

		Acres	Folio
French Town	Zebulon Loveall	36	465
Friends Advise	Samuel Durham	30	340
Friends Contrivance	John Botts	19	527
Friends Good Will	Thomas Lane	9	603
Friendship	Thomas Gist	80	349
Friendship	William Lewis	100	314
Friendship	William Lux	90	520
Friendship	Thomas Sorey	50	364
Friendships Addition	Jacob Giles	26	500
Friendship Completed	William Roberts	475	385
Froggs Forrest	Austin Frogg	103	485
Frugality	Richard Richards	50	361
Fryers Plains Secured	James Russell	243	566

- - - G - - -

Gains Delight	William Gain	50	429
Gains Delight	William Gain	50	463
Galloway	Daniel Dulany &c	100	347
Game Plenty	Thomas Bond	20	440
Game Plenty	Robert Davis	10 $\frac{1}{2}$	604
Garden, The	William Ottey	20	609
Gardiners Delight	Christopher Gardiner	50	331
Garretsons Meadows	Job Garretson	52	607
Garrison	Richard Croxall	800	356
Gash's Discovery	Nicholas Gash	8 $\frac{1}{2}$	497
Gays Enlargement	Nicholas R Gay	640	328
Gays Favour	Thomas White	20	329
Gays Good Fellowship	Nicholas R Gay	225	344
Gays Inspection	Nicholas R Gay	1250	386
Gays Meadow	Nicholas R Gay	30	341
Gays Mount	Nicholas R Gay	37	438
Gays Neglect	Absolam Butler	15	520
Gays Wood Yard	Nicholas R Gay	30	306
Gaysylvania	Nicholas R Gay	75	307
Georges Fancy	George Clark	94	505
Georges Right	George Kityear	25	481
Georges String Resurveyed	George Mathews	145	448
German Church	Jacob Shilling &c	25	410
German Town	Samuel Owings	254	500
General Baptists Purchase	Jonathan Plowman	15 $\frac{1}{2}$	494
Gilberts Pipe	Michael Gilbert	1150	393
Gilchreses Meadow	Robert Gilcresh	16	383
Gilcresh's Discovery	Robert Gilcresh	279	475
Giles's Angles	Jacob Giles	67	560
Giles's Inspection	Jacob Giles	96 $\frac{1}{2}$	510
Gills Prospect	John Gill	40	330
Gistborough	William Gist	18	533
Gists Denn	William Gist	52 $\frac{1}{2}$	572
Gists Desire	Thomas Gist	25 $\frac{1}{2}$	361
Gittings Choice	James Gittings	845	606
Glovers Addition	John Glover	34	602
Gods Providence	John Tillyard	200	578
Good Contrivance	Goerge Miers	15	565
Good Luck	Henry Davis	75	530
Good Luck	John Deavor	11	454
Good Toddy	Garrett Garretson	265	507
Good Will	William Gosnell	91	320
Good Will	Richard King	525	338
Good Will	William Goodwin	3	580
Goodwins Lane	Thomas Gorsuch	160	426
Gorsuch's Regulation	Robert Hollyday	400	317
Goshan Resurveyed	Peter Goznell	150	385
Goznelles Camp	William Goznell	104	443
Gosnelles Pleasant Pasture	Peter Goznell	10	317
Goznelles Purchase	Philip Harren	22 $\frac{1}{2}$	424
Grape Spring	Daniel Bowers	44	604
Gratuity	George Ogg		
Gray Meadow	John Love	325	469
Great Britain	Daniel Dulany	211	561
Great Glade	John Hood	50	437
Green Briar	Greenbury Baxter	20	375
Greenburys Choice	Samuel Shipley	210	326
Greenburys Grove			

		Acres	Folio
Greenburys Meadow	Charles Dorsey	8	497
Greens Desire	George Green	447	430
Greens Good Will	Charles Green	525	397
Green Spring Forrest	Elizabeth Carnan &c	1486	371
Green Venture	Henry Green	50	443
Griffins Neighbour	Soloman Stocksdale	109	511
Griffiths Adventure Resurveyed	George Ashman	568	313
Griffiths Camp	James Mead	338	552
Griffiths Delight	Jonathan Griffith	439 $\frac{1}{2}$	606
Grosses Outlett Resurveyed	George Presbury	79	507
Guffies Delight	Henry Guffie	124	613
Guffies Meadows	Henry Guffie	100	595
Gunworth Resurveyed	Sabret Sollers	208	302

- - - H - - -

Halls Venture Resurveyed	Nicholas Hail	2856	601
Halls Angle	John Hall	18	349
Halls Chance	John Hall	206	491
Halls Discovery	John Hall	2 $\frac{1}{2}$	470
Halls Meadows	Acquilla Hall	101	474
Halls Neglect	Henry Rutter	25	301
Halls Pasture	John Hall	23	312
Hammonds Hope	Thomas White	18	456
Hammonds Meadows	James Hammond	100	411
Hansons Chance Corrected	Jonathan Hanson	275	363
Hansons Begrudged Neck	John Hanson	24	334
Happiness	Thomas Stansbury	39	507
Happy Valley	Daniel Chamier	42	489
Hard Grubing	Peter Shipley	40	439
Harlestone Resurveyed	Thomas Sligh	81	394
Harmans Addition	Harman Husbands	319	357
Harmans Valley	Harman Greathouse	10	423
Harrisons Improvement	Thomas Harrison	84	355
Harrisons Meadow	Thomas Harrison	3240	346
Harryford	James Moore	36 $\frac{1}{2}$	489
Harrymans Frolick	Robert Harryman	50	449
Harrymans Hope Resurveyed	George Haryman	21	492
Hathaways Hazard	John Hughs	183	309
Haywood	Thomas Askrin	13	444
Hawkins's Fancy	Matthew Hawkins	277	356
Hawks Nest	Edward Dorsey	1	439
Howard Enlarged & Cooks Double Purchase Resurveyed	Amos Garrett	582	363
Hazzard	Jonathan Plowman	48	574
Heidleburgh	Philip L Slager	50	409
Heidleburgh	Elias Horage	160	484
Helmore	William Cockey	490	391
Helms Chance	Mayberry Helms	302	432
Hempfield	Richard Croxall	84	301
Henrys Chance	Henry Perrigoe	70	424
Henrys Delight	Henry Thomas	189	498
Henrys Hope	Henry Crottinger	100	433
Henrys Hope	Henry Pagler	16 $\frac{1}{2}$	392
Henrys Inspection	Henry Thomas Jr	26 $\frac{1}{4}$	585
Henry Vtzs Lott	Henry Vtz	27	571
Hens Nest	John Glover	1	483
Hermans Town Revised	Robert Young Stokes	591	561
Hew Port	Charles Carroll	25	314
Hibernia	John Crady	50	411
Hickory Bottom	Michael Huff	90	301
Hickory Ridge	Nicholas Rexton Gay	30	310
Hickory Ridge Resurveyed	Ethan Loveal	726	608
High Spring	Michael Hone	50	587
Hilter Finger	Jacob Ebough	55	455
Hockstadt Enlarged	Rudolph Dicker &c	314	407
Hog Harbour	John Stansbury	123	401
Hogg Island	Richard Richards	50	348
Hogg Range	Robert Gilchrist	50	446
Hollis's Refuge	John Hanson	90	363
Holmes Lott	William Holms	50	340
Hoods Addition to Snowdens Cowpen	John Hood	15	443

Acres Folio

Hoods Second Addition to Snowdens Cowpen	John Hood	35	447
Hookers Chance	Darby Lux	12	571
Hookers Enlargement	Samuel Hooker	250	385
Hookers Liberty	Thomas Hooker	10½	488
Hookers Meadow Enlarged	Thomas Hooker	461	484
Hookers Meadow Resurveyed	Thomas Hooker	1020	472
Hopewell	William Baseman	144	469
Hopewell	George Presbury	123	592
Hortons Fancy	William Horton	21	448
Housters Last Will	Francis Houston	13	572
Howards Chance	Cornelius Howard	25	503
Howards Contrivance	Cornelius Howard	22	352
Howards Inheritance	Cornelius Howard	139	477
Howards Meadow	Cornelius Howard	4½	556
Howards Mistake	Greenbury Shipley	42	378
Howards Organ	Cornelius Howard	6	530
Howards Point	Cornelius Howard	280	394
Howards Resolution	Cornelius Howard	465	386
Howards Square	Cornelius Howard	159	371
Howards Streight	Cornelius Howard	25	383
Huckleberry Hill	John Brown	7	380
Hudsons Forrest	Jason Frizell	252	469
Hughs Abode	William Hughes	55½	550
Hughs Enlargement Resurveyed	James Fritchard	145	419
Hughes Venture	William Hughes	36	382
Hunters Forrest	Thomas Murray	43½	311
Hunters Range	Robert Storey	24½	425
Huntington	John Carnan	475	436
Husbands Angle	William Husband Jr	4	407

--- I ---

Idleburgh	Simon Boom	50	344
Idlesburgh	Philip Adleman	25	399
Illinois	Richard Richards	128	612
Ill Neighbourhood	Edward Dorsey	30	431
Improvement, The	Daniel Dulany & Co	173	349
Indian Town	James Moore Jr	60	362
Inganham	Francis Croose	13	442
Iniskellen	John Paca	63½	507
Ipstone	Peter Minkey	200	387
Isaacs Double Purchase	Isaac Webster	235	354
Isinglass Glade Enlarged	John Shonnedine	66	485
Israels Chance	Gilbert Israel	18	598
Isthmus of Dariem	William Lux	300	380
Ivy Hills	Charles Carroll	54	363
I Will & I Will Not	Peter Gramore	587	498

--- J ---

Jacks Purchase	Samuel Durbin	50	318
Jacks Purchase	John Perryman	73	597
Jacob Maffels Land	Henry Hinner	36	453
Jacobs Addition	Jacob Upperkeek	13½	579
Jacobs Beginning	Jacob Alguice	50	408
Jacobs Beginning	John Cook	50	451
Jacobs Lott	Jacob Ebaugh	100	527
Jacobs Pasture	Jacob Shilling	14	365
James Choice	James Preston	151½	482
James Lott	Thomas Townsn	35	480
James Portion	James Montgomery	60	373
Jasons Pasture	Jason Frizel	10	451
Jeopardy	Robert Wilmot	131	412
Jobs Patience	Job Garrison	8	557
Johns Abode	John Shemard	28	511
Johns Adventure	John Cross	50	369
Johns Beginning	John Stinchcomb	10	488
Johns Burgh	John Shrimplin	130	470
Johns Camp	John Marsh	25	530

Acres Folio

Johns Chance	William Blizard	27	515
Johns Desire	John Plowman	31½	482
Johns Friend	John Forwood	4½	494
Johns Hope	John Durbin	58½	502
Johns Industry	John Dorsey	603	510
Johns Lott	John Brown	50	460
Johns Park	John Baker	40	318
Johns Pleasant Meadow	Samuel Owings	50	410
Johns Pleasure	John Fisher	36	410
Johns Purchase	John Montgomery	30	334
Johnsons Chance	Thomas Johnson	200	458
Johnsons Lott	Thomas Johnson	9	400
Johnsons Neighbour	Ignatius Wheeler	32	493
Johnsons Shift	Thomas Johnson	16½	444
Jonas's Range	Samuel Bowen	54½	612
Jonathans Meadows	Jonathan Plowman	50	422
Jonathans Timber Bottom	Jonathan Plowman	40	382
Jones Discovery	Thomas Jones	150	509
Jones's Range	William Young	400	363
Jordans Addition	Robert Jordan	18	516
Jordans Delight	Robert Jordan	25	301
Jordens Chance	Robert Jordan	90	429
Jordons Hope	Robert Jordan	10	551
Joshuas Chance	Joshua Cockey	46	486
Joshuas Meadows Enlarged	Joshua Bond	281	492

--- K ---

Kellys Delight	James Kelly	63	334
Kellys Delight	William Kelly	40	500
Kendells Delight	William Kendell	30	469
Kildare	John Welch	50	454
Killkenny	Thomas Harrison	80	303
Kimballs Addition	Rowland Kimball	34	333
Kimballs Chance	Rowland Kimball	86	339
Kindness	Daniel Sheredine	190	327
Kings Evil	William King	31½	611
Kitchen	Peter Gingon	35	362
Kittingars Orchard	John Kittingar	9	573
Kittingars Tavern	John Kittingar	64	452
Klencks Beginning	William Clencks	16	392
Klenks Stoney Meadow	William Clenk	32	400
Klinks Addition	William Klink	30	505
Knavery Detected	James Gardner	2½	564
Knaves Thought	Thomas Cockrell	50	605

--- L ---

Labyrinth	Richard Croxall	1252	346
Labyrinth	Moses Galloway	64	567
Landaw	Daniel Fisher	30	424
Land of Ease	James Wells Jr	50	404
Land of Promise	Thomas Gist	53	551
Lanes Bottoms & Hills	Samuel Lane	170	385
Lanes Desire	Dutton Lane	83	401
Lanes Neglect	Maberry Helms	14	442
Lanes Triangles	Charles Ridgely	279	508
Lauden Slegers Meadow	Philip Lawden	25	420
Last Choice	John Welsh	30	478
Lawsons Mine Bank	Alexander Lawson	75	426
Legoes Troubles	Benjamin Legoe	50	303
Leigh of Leighton	Thomas White	639	355
Lemmons Enlargement	Alixas Lemon	32	413
Levell	Charles Carroll	160	357
Levell Glade	William Roberts	125	302
Levell Union	Nicholas Orrick	975	374
Lewis's Purchase Improved	Henry Weatherall	205	434

	Acres	Folio
Liberty		
Liberty		
Licestershire		
Limbrick		
Lime Pitt		
Lippas Addition		
Litchfield City		
Little Britain Enlarged		
Little Meadow		
Little Meath Perfected		
Little Monday Resurveyed		
Little Munster		
Little Piece		
Little Profits		
Little Providence		
Little Valley		
Littleworth		
Littleworth		
Littleworth		
Littleworth		
Lloyd & Ludlors Lott		
Lodowicksburgh		
London		
London Derry		
Long Branch		
Long Discovery		
Long Hill		
Long Meadow		
Long Trusted Resurveyed		
Long Valley		
Lothian		
Lottery Island		
Lott No. 30		
Lovealls Prospect		
Lovealls Prospect		
Loves Addition Improved		
Lowrys Lott		
Luck		
Luns Lott Enlarged		
Lurgan		
Luthers Chance		
Luthers Delight		
Lydzstone		
Lynes Addition		
Lyons Den		
Benjamin Rogers	35	564
Benjamin Rogers	35	600
Charles Croxall	108	475
John Beaver	100	531
Thomas Gist	425	372
Conrode Lippas	27	454
John Wilmot Jr	192	316
William Winchester	242	508
Thomas Stansbury	32	503
Edward Tully	228	386
Charles Ridgeley	50	396
John Welch	60 $\frac{1}{2}$	381
Jacob Ebaugh	7 $\frac{1}{2}$	586
Christian Lower	9 $\frac{1}{2}$	598
Michael Haws	18	561
Levin Roberts	25	400
Walter Dallas	73	351
Samuel Owings	11	492
Richard Shipley	18 $\frac{3}{4}$	609
Thomas White	8	594
John Tayloe	208	349
Lodowick Birely	15	413
Charles Carroll	50	306
Nicholas R. Gay	16 $\frac{1}{2}$	306
James Holmes	37 $\frac{1}{2}$	588
Samuel Worthington	59	532
David Lowes	126	462
Thomas Stevens	25	446
Edward Dorsey	888 $\frac{1}{4}$	597
Charles Shipley	50	350
William Hamilton	966	348
Stephen Fisher	26	445
James Richard	30 $\frac{1}{2}$	473
Henry Loveall	20	375
Luther Loveall	35	457
John Bond	234	395
James Lowrey	50	382
Nicholas Maccubbin	262	326
Cornelius Howard	414	470
Charles Wells	317	374
Luther Loveall	31 $\frac{1}{2}$	505
Henry Loveall	30	373
Peter Snapp	51	450
Thomas White	600	330
William Lyon	220	337

--- M ---

Macclains Venture		
Maccubbins Addition		
Maclains Hills		
Maddoxes Choice		
Maddox's Folly		
Maids Neighbour Resurveyed		
Majors Choice		
Mannings Prospect		
Marsh's Victory Enlarged		
Martin Luthers Mount		
Martins Delight		
Martins Hope		
Marys Chance		
Marys Luck		
Marys Victory		
Masseys Neglect		
Matthews Fancy		
Mattingan		
Matts Hatchett		
Maxwells Addition		
Maxwells Hope		
McGills Choice Resurveyed		
William Macclain	50	468
William Maccubbin	72	514
John Maclain	25	415
Benjamin Maddox	50	359
William Maddox	25	452
Benjamin Tasker	200	397
James Maxwell	350	326
Samuel Manning	50	572
Charles Carroll	482	491
Andrew Limberger	124	590
William Martin	1	409
Martin Priest	9	421
Henry Waters	61	546
Tobias Butler	40	482
William Hartigan	628	604
Richard Richardson	15	316
Thomas Matthews	50	303
George Keys	11	462
Samuel Busey	50	359
James Maxwell	70	340
Samuel Maxwell	100	312
Andrew McGill	243	342

Meadows Green		
Medina		
Merikins Inheritance For Ever		
Merrymans Beginning		
Merrymans Chance		
Merrymans Desire		
Merrymans Desire		
Merrymans Discovery		
Merrymans Meadows		
Merrymans Neck		
Merrymans Neighbour		
Michaels Beginning		
Michaels Beginning		
Michaels Fancy		
Michaels Lott		
Milford Enlarged		
Milford Enlarged		
Millars Lott		
Mill Bottom		
Mill Dam		
Millers Addition		
Millers Addition to Bettys Lott		
Millers Delight		
Millers Gain		
Millers Gain		
Millers Gain		
Mill Hover		
Mill Place		
Mill Seat		
Minorcourser		
Minorea		
Minors Adventure Revised		
Mistaken		
Mitchels Addition		
Mitchells Lott		
Mitchels Reputation		
Moales Purchase		
Modicum		
Molley Delight		
Molleys Delight		
Monhieme Town		
Monks Discovery		
Monons Venture		
Monreal		
Morgans Neglect		
Montgomerys Meadow		
Morgans Addition		
Morgans Tent		
Morning Choice		
Moses Meadow		
Mothers Friendship		
Mounserado		
Mountain, The		
Mountenys Neck		
Mount Gilboa		
Mount Hendrick		
Mount Hope		
Mount Pleasant		
Mount Pleasant Enlarged		
Mulberry Bottom		
Murrays Desire		
Murrays Farm		
Murrays Park Resurveyed		
Murrays Plains Regulated		
Murrays Plains Regulated		
Murrays Ridge		
Musgroves Forest		

	Acres	Folio
Michael Burne	14	575
John Welsh	53	597
Mary Dutton	688	336
William Merryman	50	352
John Merrymans Jr	50	304
George Merryman	27	410
George Merryman	33	458
Nicholas Merryman	22	440
John Merryman	200	359
George Merryman	65	531
Absolam Butler	25	522
Michael Gilbert	15	573
Michael Hanna	25	368
Michael Haime	60	406
Michael Haune	25	433
Edward Hon	238	392
John Welsh	92	479
Martin Winer	53 $\frac{3}{4}$	471
Andrew Stigor	27	447
Edward Puntany	21	486
William Miller	14	435
Thomas Miller	10	483
Henry Beach	13	316
John Gill	9 $\frac{1}{2}$	319
Adam Miller	20	560
Thomas Miller	84	565
Christopher Kisthear	190	388
Samuel Owings	37	493
Thomas White	5 $\frac{1}{4}$	418
Christian Shaffer	25	450
Jacob Giles	2	478
John Stevenson	445	553
Jacob Ebaugh	52 $\frac{3}{4}$	589
William Mitchell	8 $\frac{1}{4}$	603
Thomas Mitchell	203	478
William Mitchell	154	563
John Moals	133	357
Richard Richards	12 $\frac{1}{2}$	586
Ethan Loveall	60	566
Christopher Sense	50	403
William Shrater	156	408
Renaldo Monk	20	401
William Monon	50	450
Thomas White	2725	304
Joseph Morgan	25	447
James Montgomery	16	403
Joseph Morgan	25	330
George Ogg	370	364
Henry Sasbooger	10	516
Jacob Frush	18	408
Shadrick Bush	50	462
Thomas White	282	396
Benjamin Hammond	83	529
William Williams	200	416
James Hendrick	499	472
Ethan Lobeall	48	575
William Brown Jr	22	445
John Cook	25	320
Charles Connoway	163	507
Josephus Murray	35	529
Josephus Murray	141	309
Charles Carroll	100	306
Thomas Harrison	127	480
Thomas Harrison	1450	427
William Murray	1450	464
Anthony Musgrove	221 $\frac{1}{2}$	477
	200	569



--- N ---

	Acres	Folio
Narrow Bottom		
Nathaniels First Choice		
Nathans Desire		
Nathans Lott		
Nay		
Neighbours Friendship		
Neighbours Good Will		
Neighbours Goodwill		
New Britain		
New Castle		
NewFound Bottom		
New Germany		
New Hibernia		
New London		
New Market		
New Port		
New Port		
New Town by the Great Gate		
New Utopia		
New Years Purchase		
Niagara		
Nicholsons Discovery		
Nicholsons Manor		
Night Stone		
Nobles Wonder		
Nolens Volens		
Norfolk		
Norris's Venture		
Northampton		
North Canton		
North Head		
Norwoods Delight		
Norwoods Range		
Norwoods Tanyard		
Nottenstot		
Nottingham		
Novia Scotia		
William Young	50	337
Nathaniel Stinchcomb	18	593
Nathan Chapman	25	428
Sabret Sollars	52	362
Vachel Dorsey	12	408
John Soloman	150	461
Richard Shipley	317	610
John Thompson	120	491
Samuel Owings	3 $\frac{1}{2}$	583
Thomas Askrin	80	484
William Blizard	40	436
Jacob Shilling Jr	178	361
Robert Long	1036	570
George Frisbury	162	360
Richard Richards	67	508
John Ewings	222	367
Christian Thomas	18	504
Conrod Bierly	25	447
Daniel Chamier &c	40	470
John Watts	10	507
Philip Piller	15	427
Nathan Nicholson	217	599
Simon Baum	4200	415
Thomas Johnson	50	520
James Everett	100	333
Thomas Cockey Dye	10	559
Abraham Norris	80	475
Charles Ridgeley	117	592
Ulrick Ekler	1962	396
William Ottey	511	518
William Peddicote	190	579
Edward Norwood	210	342
Edward Norwood	484	435
Anthony Nott	65	374
Alexander Lawson	66	435
Lodowick Ridder	2260	338
	260	524

--- O ---

Oak Hamton		
Oates Inheritance		
Oberhover		
Oberland in Bern		
Ohio		
Old Germany		
Oldmens Folly		
Orange		
Oricks Meadows		
Overprone		
Owings Traverse		
Oxford Resurveyed		
Ozborns Prospect		
Charles Ridgely	440	301
Jacob Oates	226	611
Christian Richard	65	489
Jacob Ebaugh	100	366
Hugh Whiteford	248	582
Jacob Sapp	513	495
Thomas Stevens	21	503
Charles Carroll	2807	538
Nicholas Orrick	21	320
John P. Snap	19	413
Samuel Owings	149	477
Thomas Presbury	111	588
Daniel S Ozborn	32	171

--- P ---

Pacas Bitt		
Pacas Enlargement		
Pacas Industry		
Pacas Meadows Secured		
Pacas Pleasure		
Pacas Search		
Falmers Neglect Revised		
Talsburgh		
Paradise		
Parishes Folly		
Parishes Lott		
Park, The		
John Paca	10	374
John Paca	936	386
John Paca	176	557
John Paca	390	545
John Paca	110	396
John Paca	33	562
Richard Dallam	35	567
George Geese	60	399
Soloman Hillen	331	563
Richard Davis	40	563
William Parish Jr	100	398
Henry Clark	145	490

Acres Folio

Parks's Death Nott		
Part Gunpowder Manor		
Partingan		
Partnership		
Partnership		
Partnership		
Partnership		
Part of Westwood Wests Beginning Improved		
Patricks Loss		
Patricks Purchase		
Pavement, The		
Peace Proclaimed		
Peach Brandy Forrest		
Fearces Lott		
Pearces Security to Mollys Industry		
Pearsons Priviledge		
Pierpoints Adventure		
Penelope		
Pennycome Quick		
Perade, The		
Perkins Valley		
Perseverance		
Peters Addition		
Petersburgh		
Petersburgh		
Peters Choice		
Peters Choice		
Peters Discovery Enlarged		
Peters Fancy		
Peters Garden Resurveyed		
Peters Home		
Peters Plague		
Petticoats Adventure		
Pettycoats Hall		
Petticoats Loose		
Petticoats Meadow		
Petty France		
Philips Lott		
Philipsburgh		
Philipsburgh		
Philipsburgh		
Philips Stall		
Pigeon Hill		
Pilgrim		
Pindalls Search		
Pinsent Will		
Plains of Paron		
Plains of Susa		
Pleasant Garden		
Pleasant Garden		
Pleasant Meadows		
Pleasant Meadows		
Pleasant Spring		
Pleasant Springs		
Pleasant Springs & Airy Hills		
Pleasant Valley		
Plowmans Addition		
Plowmans Park		
Plowmans Park Amended		
Plowmans Second Adventure		
Plumb Tree Bottom		
Plymouth		
Point Esprit		
Point Lookin		
Point Lookout		
Point Patience		
Polecat		
Pomerania		
Pouleno		
Pools Delight		
Poor Mans Barrach		
Poor Scriveners Folly		
Poplar Bottom		
William Parks	222	508
James Gittings	268 $\frac{1}{4}$	555
George Keys	29	455
Jason Frizell	1	381
John Fickett	50	454
Alexander Wells &c	13	488
Richard Wells	22 $\frac{1}{2}$	461
William Cox	183	361
Patrick Lynch	226	480
Patrick Montgomery	100	331
Benjamin Tasker	535	328
Joseph Rinshaw	40	479
Shadrick Williams	1190	476
William Pearce	21	500
William Pearce	2 $\frac{1}{2}$	479
Simon Pearson	50	388
Charles Peirpoint	4	354
Thomas Cockey Dye	213	475
Levin Matthews	208	547
Richard Richards	32	456
Ruben Perkins	157	525
John Welch	869	352
Peter Fowple	27	515
Peter Fowpin	100	517
Peter Igon	300	577
Peter Goznell	50	407
Peter Houk	25	463
Thomas Stevens	140	512
Peter Sense	10	432
Samuel Shipley	310	504
Peter Magus	25	382
Peter Lince	45	456
Dorsey Pettycoat	54	1450
Dorsey Petticoat	50	463
Martin Snyther	393	509
Dorsey Petticoat	31	437
French Coose	25	404
Thomas Philips	38	572
William Crease	6	404
Philip Idleman	164	332
Philip Teil	25 $\frac{1}{2}$	464
Francis Sinster	27	505
Samuel Owings	122	499
Darby Lux	42	581
John Pindall	11	398
Richard Richards	30	548
Alexander Lawson	1580	412
Thomas Hammond	57	595
John Bevin	60	607
Samuel Owings	100	341
Joseph Hays	20	576
Richard Jones	50	320
Samuel Hobbs	60	587
Ethen Loveall	36 $\frac{3}{4}$	369
Benjamin Wells	235	339
George Brown	65 $\frac{1}{2}$	487
John Plowman	24	435
Samuel Lane	8 $\frac{3}{4}$	596
Samuel Lane	16 $\frac{1}{4}$	601
Jonathan Plowman	193	521
Lovellass Gorsuch	39	462
Ulrick Whisler	434	425
Uncle Unkles	354	505
William Francis	88	491
James Richards	12	565
George Lauderman	50	407
John Gillis	45	467
William Winchester	50	375
Christian Panish	65	578
Richard Poole	26	366
Nicholas Sluthover	100	394
George Bramwell	600	498
Ethan Loveall	33	368

Acres Folio

Poplar Spring	James Murray	15	376
Porters Desire	Thomas Porter	164	494
Potters Lott Resurveyed	John Black	150	493
Powells Discovery	Henry Freeder	148	513
Presburys Discovery	Joseph Presbury	10	602
Prestons Choice	Daniel Preston	253	326
Prices Glory	John Price	50	346
Prices Good Will Resurveyed	Acquilla Carr	286	552
Primrose Hill	Adnrew Ladrum	321½	519
Pritchards Security	Samuel Pritchard	110	307
Prickum	Peter Chepp	36	515
Prospect	William Bennett	178	481
Prospect	William Buchanan	17	485
Prospect	Charles Flannegan	403	522
Prospect	John Ridout	250	503
Prospect Hills	Stephen Onion	198	308
Providence	Michael Haime	50	406
Frusia	William Winchester	50	409
Puntany Desire	William Puntany	100	433
Furgetory	James Kimbell	255	458
Pyles Addition	John Pyle	50	329
Pyramid Revised	Mark Alexander	120¼	544

--- Q ---

Quarry	John Welch	100	378
Quebeck	John Ridgeley	85	359
Quebees Addition	Benjamin Johnson	9	564

--- R ---

Randalls Fancy	Christopher Randall	100	414
Randalls Fancy	John Randall	170	344
Randalls Friendship	Charles Carroll	8	499
Randalls Good Intent	William Randall	214	511
Rapho Resurveyed	Hellen Gilcresh	278½	580
Rattle Snakes Den	Adam Burns	18	432
Rays Town	Mordicia Coznell	10	408
Rees Addition	Henry Rees	20	460
Reese Ridge	Henry Reese	49½	420
Reisters Desire	John Rister	20	396
Renshaws Delight	John Renshaw	100	331
Resurvey on Gabriels Choice	Gabriel Mackinzie	360	395
Resurvey on Gills Range	John Gill	205	404
Resurvey on Lime Pitt	Thomas Geist	661	512
Resurvey on Stoney Batter	James Whittaker	525	395
Retirement	Isaac Hammond	50	450
Rhodes Addition	Anthony Rhodes	65	389
Ribbles Meadow	John Bibble	21½	456
Ribolts Meadow	Jacob Ribolt	91	555
Richards Chance	Richard Richards	50	321
Richards Delight	James Wells	50	402
Richards Lott	Jonathan Flowmen	113	523
Richardsons Delight	William Richardson	80	553
Richardsons Plains	John Moore	220	517
Richardsons Rectitude	Richard Richards	37	485
Richardsons Third Chance	Richard Poole	20	377
Rich Meadow	Indimcon Baker	38	451
Rich Meadow	Samuel Cwings	1107	367
Riddles Riddle	John Riddle	10	556
Riders Industry	Adam Rider	18	562
Ridgelys Conclusion	Charles Ridgely	1350	374
Ridgelys Discovery	Charles Ridgely	134	526
Ridgelys Fishing & Fowling Island	Charles Ridgely	133p	601
Ridgelys Five Miles End	Charles Ridgely	749	523
Ridgelys Good Will	Charles Ridgely Jr	111	383
Ridgelys Inspection	Charles Ridgely	18	488
Ridgelys Quarry	Charles Ridgely	17	517
Ridgelys Second Conclusion	Charles Ridgely	36	409
Rigbies Chance	Nathan Rigbie	400	548

Acres Folio

Rigdon's Escape Corrected	William Rigdon	86	493
Rinds Ridge	John Rind	45	439
Rineharts Folly	Frederick Rinehart	115	489
Risteaus Discovery	Talbott Risteau	14	430
Risteaus Fancy	Isaac Risteau	58	425
Risteaus Garrison	George Risteau	504	496
Risters Last Shift	John Rister	54	482
Rivells Folly	John Rivall	139	366
Roberts Lott	Robert Willmot	28	490
Robinsons Addition	Charles Robinson	20	541
Roborarium Resurveyed	William Murphy	307	326
Rochester	John Wilmott	4167	453
Rock Boundary	Robert West	5	399
Rockey Point	James Everitt	20	593
Rockey Point	James Murray	20	486
Rockland Enlarged	Andrew Stiger	423	519
Rock Meadow	Philip Teil	24½	452
Rogers Addition	William Rogers	34	444
Rogers Bottom	William Rogers	12	521
Rogers Inspection	William Rogers	53	423
Rolles's Chance Resurveyed	John Hurd	178	430
Rolls Chance Resurveyed	John Hurd	178	464
Roosterutt	Conrod Prost	25	411
Ropewalk, The	Adam Shack	120	460
Rope Walk	Adam Shack	388	473
Roses Green Resurveyed	Thomas Wheeler	162	501
Rosses Manor	John Ross	777	322
Rotterdam	Jacob Fresh	16	476
Royal Exchange Enlarged	Thomas White	1000	473
Ruffs Addition	William Ruff	7	350
Rumney Marsh	James Bisset	1240	581
Rumney Royal	Thomas White	1450	309
Rutters Discovery	Absolam Butter	9	515
Rutters Folly	Jasper Hall	15	329

--- S ---

Saint George	Walter Folly	1228	512
Saint Georges Neighbour	Thomas White	72	376
Sallys Chance	John Hood	390	361
Sallys Chance Resurveyed	John Hood	1346	458
Sams Meadow	Samuel Merryman	39½	369
Samuels Addition	Samuel Bowen	60	518
Samuels Addition	Samuel Coale	8	399
Samuels Lott	Samuel Bowen	13½	522
Sandy Bottom	Edward Hewett	400	487
Satyr Hill	Alexander Steuart	530	423
Savorys Farm	William Savory	290	316
School Lott	Robert McCollister	3¼	600
Scotts Chance	James Scott	30	454
Second Addition to Halls Rich Neck	Thomas White	10	383
Second Venture Corrected	Michael Webster	43	490
Security	Cornelius Howard	62	546
Security	John Wilson	81	558
See Ticks Plenty	Joseph Ensor	215½	480
Severn	Samuel Owings	304	397
Sewals Park	Samuel Sewall	20	412
Shadricks Last Shift Resurveyed	Shardick Williams	400	398
Shanan Hunting Ground	Daniel Anderson	70	510
Shavers Profit	Jacob Shaver	10	592
Shaws Venture	William Shaw	153	467
Sheepfold, The	Richard Wilmott	12	421
Sheepskin Forrest	John Hood	110	411
Shenough	Peter Gramore	10	413
Sheredines Bottom Enlarged	Robert Long	250	606
Sheredines Range	Thomas Sheredine	108	308
Sheriffs Office	William Dallam	1	305
Shillings Folly	Jacob Shillings	269	364
Shillings Meadow	Christopher Shillings	40	489
Shillings Pleasure	Jacob Shilling	25	404
Shiloh Completed	Joshua Cwings	424	338
Shipleys Choice	George Shipley	50	318
Shipping Dock Resurveyed	James Philips	35	414

Acres Folio

Shlys Venture	John Shly	50	408
Shooting Ground	Charles Carroll	33 $\frac{1}{2}$	594
Short Legged Tom	Thomas Rutter	146	491
Shraters Desire	William Shrater	17	409
Shraters Friendship	William Shrater	22 $\frac{1}{2}$	527
Simons Friend	Simon Dennys	25	451
Sims Ill Will	Thomas Wesbitt	10	486
Sluthovers Choice	Nicholas Sluthover	25 $\frac{1}{2}$	409
Small Addition	Robert Cross	14	418
Small Hope	Enoch Baily	15	504
Small Meadow	Greenbury Baxter	9	506
Smaltz Chance	George Smaltz	75	464
Smiths Chance	Samuel Smith	150	432
Smiths Fancy	Henry Smith	15	454
Smiths Folly	Charles Smith	22 $\frac{1}{2}$	406
Smiths Folly Resurveyed	Jacob Combest	587	455
Smiths Spring Resurveyed	Jacob Apercock	180	421
Snowdens Chance		38	516
Society Hill	Zebulon Loveall	50	544
Soldiers Delight	Nicholas R Gay	2700	367
Solomans Groves	Soloman Stocksdale	16	499
Something	John Bumgardner	26	575
Son Jones's Park Resurveyed	Philip Jones	606	384
Sophias Garden	Thomas Sligh	1145	328
Sophias Garden Regulated	Thomas Sligh	785	387
South Union & North Union	William Hollis	195	345
Spicers Stoney Hills	Thomas Spicer	100	431
Spire Town	Peter Foible	51	600
Spot, The	Thomas Craddock	10	354
Sportsmans Hall	John Ozburn	1175	594
Spring Garden	Dutton Lane	141	303
Spring Garden	Thomas Sligh	400	467
Spring Garden	John Tipton	50	495
Spring Meadow	George Louderman	9	420
Spring Run	Peter Mostallow	77	512
Springs Folly	James Spring	181	475
Sprong Sprangs Desire	Adam Miller	20	602
Spunch Spring	Adam Gagh	200	468
Square, The	Joseph Ensor	25	608
Stabbing Town	Michael Ronk	100	399
Stafford Town	William Young	50	333
Stafisburgh	Christian Richards	16	487
Staines Discovery	James Slemaker	135	357
Stains Neglect	Thomas Stains	224	506
Stansburs Grove	Thomas Stansbury	444	493
Stansburys Inheritance	Tobias Stansbury	1440	329
Stansbury Island	Thomas Stansbury	134	420
Stansburys Prospect	John Stansbury	77	399
Stansburys Second Neglect	Tobias Stansbury	10	429
Stapletons Delight	Thomas Stapleton	45	459
Stapletons Lott	John Stapleton	80	456
Starboard	Richard Richards	33	493
Starrs Choice	Casper Starr	60	438
Starrs Meadows	John Starr	18	400
Steuartsylvania	James Richards	24	565
Stevensons Deer Park & Troutling	John Stevenson	2513	502
Stevensons Discovery	John Stephenson	15	558
Stevensons Manor	John Stephenson	1090	553
Stevensons Plains Resurveyed	Nathaniel Brothers	128	434
Stevensons Search Resurveyed	John Stevenson	232 $\frac{1}{4}$	591
Stevens's Folly Resurveyed	Thomas Stevens	188	441
Stiles Delectable Lawn	William Stiles	52	370
Still Work	Edward Dorsey	20	481
Stinchicombs Hills	John Stinchicomb	345	355
Stinchicombs Park	John Stinchicomb	494	478
Stockden	Michael Gladman	22	561
Stocksdales Neighbour	John Ridgely	66	408
Stocksdales Prevention	Soloman Stocksdale	117	510
Stofels Choice	Henry H Stofield	108	410
Stoffles Delight	Henry H Stoffle	92	427
Stoney Hills	Thomas Stansbury	1291	476
Stoney Point	Thomas Stansbury	7 $\frac{1}{2}$	525
Stoney Ridge		1290	416
Stoney Ridge	Godfrey Lonrer	25	463
Stoney Ridge	Godfrey Lowdier	25	429

Stoney Spring	
Stoney Valley	
Storys Addition	
Stoxdales Abode Resurveyed	
Stoxdales Addition	
Stocksdales Content	
Strawberry	
Streight, The	
Stuckart	
Stumbling Block	
Stump Lott	
Stumps Chance	
Success	
Success	
Surveyors Point	
Susannas Addition	
Swansbury	
Switzerland	

Talbots Inspection	
Talbots Slavery	
Tan Yard	
Tapley Neck Resurveyed	
Taskers Camp	
Taylor's Direction	
Taylor's Lott	
Taylor's Outlet	
Taylor's Purchase Resurveyed	
Teals Search	
Ten Acre Field Divided	
Thomas's Choice Resurveyed	
Thomas's Delight	
Thomas's Desire	
Thomas's Fare	
Thompsons Chance	
Thornbacks Addition	
Three Brothers Neighbour	
Three Square	
Tiels Meadow	
Timber Bottom	
Timber Neck	
Timber Neck	
Timber Ridge	
Timber Ridge	
Timber Swamp Resurveyed	
Tiptons Fancy	
Tiptons Fancy	
Tiptons Hope	
Tiptons Lott	
Tivis's Chance	
Tivis's Quarter	
Tivis Venture	
Toads Grievance	
Todds Inheritance	
Todds Neighbour	
Todds Range	
Tokenhum	
Tolleys Double Purchase	
Tollys Purchase	
Toms Folly	
Towards Purchase	
Towsons Chance	
Towsons Groves	
Towsons Inheritance	
Traceys Hazard	
Tramore	
Transylvania	
Transylvania	
Traps for the Old Fox	

Acres Folio

Andrew Burgunbine	20	556
Henry Bucher	5	580
Thomas Story	25	489
John Hudge	204	495
Edward Stoxdale	240	384
Soloman Stocksdale	25	350
Samuel Owings	141	584
William Gosnell	63	348
Conrod Birely	15	404
Christopher Carnan	334	523
Peter Stump	22 $\frac{1}{2}$	494
Henry Stump	25 $\frac{1}{2}$	390
William Ghist	70	518
Thomas Wheeler	87	503
James Everett	81 $\frac{1}{4}$	593
Susanna King	20	557
Thomas White	295	308
Henry H Stoffle	30	583

- - - T - - -

Edmund Talbot	35	378
Edward Talbot	107	405
John Bond	138	457
George Presbury	370	501
George Plater &c	232	360
John Doughaday	96	383
John Taylor	280	401
James Taylor	11	400
Charles Ridgely	2400	453
Emanuel Teal	102	499
Robert West	44	484
Stephen Gill	300	412
Thomas Vaughan	25	420
Thomas Renshaw	82	310
Thomas Lane	22 $\frac{1}{2}$	491
John Thompson	21	323
Richard Coxall	31 $\frac{1}{2}$	419
Henry Fuders	29	487
Benjamin Swope	21	438
Emanuel Teal	25	452
Anthony Arnold	50	445
Robert Chapman	25	434
Charles Ridgely	160	325
Job Evans	53	317
John Melone	50	312
Tobias Stansbury	196	397
Edward Tipton	50	430
Edward Tipton	50	463
Edward Tipton	60	532
Edward Tipton	25	372
Robert Tivis	334	358
Robert Tivis	138	426
Nathaniel Tivis	175 $\frac{1}{2}$	483
John Watts	4 $\frac{1}{2}$	487
Thomas Todd	624 $\frac{1}{4}$	524
John Watts	17	509
	400	417
William S Durtsman	15 $\frac{1}{2}$	583
Walter Tolley	252	306
Walter Tolley	552	412
Loveless Gorsuch	52 $\frac{1}{2}$	506
Samuel Torward	44	438
William Towson	18 $\frac{1}{2}$	413
Thomas Towson	367	499
Thomas Dowson	50	323
Basil Tracey	54	533
James Welsh	185	520
John Paca	18	353
Richard Richards	355	344
Alexander Wells	88	612

Tricks & Things  
 Troubles New Town  
 Trout Spring  
 Troy  
 Truemans Range  
 Turkey Cock Hall  
 Turkey Point  
 Turkey Range

	Acres	Folio
Dutton Lane	30	365
Peter Trouble	40	554
Michael Fisher	50	440
Andrew Stiger	1634	545
James Calder	59	554
Joseph Osborn	35	311
Christopher Shilling	25	419
Alexander Wells	35	611

--- U ---

Ulricks Delight  
 United Friendship  
 United Friendship  
 Upper Malborough  
 Uriths Fancy

	Acres	Folio
Ulrick Fiks	95	506
Michael Fisher &c	545	491
Edward Norwood	772	587
Robert Gilcresh	1556	474
Samuel Owings	295	372

--- V ---

Vachels Expectation  
 Vachels Purchase  
 Valley of Jehosaphat  
 Valley of Strife  
 Vances Delight  
 Vaughans Delight  
 Vaughans Parade  
 Vaughans Meadows  
 Venison Park  
 Venture  
 Vineyard, The

	Acres	Folio
Vachel Dorsey	53	480
Edward Dorsey	23	424
John Speedlar	80	519
Daniel Clarey	1005	385
Valentine Vance	25	403
Christopher Vaughan	50	406
Christopher Vaughan	30	411
Richard Vaughn	27	508
John Gillis	1	581
John Watts	30	570
Luther Loveall	56½	455

--- W ---

Wages's Trust  
 Walkers Desire Resurveyed  
 Wallis's Addition  
 Wallis's Beginning  
 Wallis's Neighbour  
 Wanns Chance  
 Warners Fancy  
 Wasons Farm Resurveyed  
 Water Oak Ridge  
 Water Oak Ridge  
 Watsons Trust  
 Webbs Neglect  
 Websters Double Oblong  
 Websters Inspection  
 Websters Intention  
 Websters Level  
 Websters Lock  
 Websters Meadow  
 Websters Park  
 Websters Water Mill  
 Wee Bitt Enlarged  
 Welches Adventure  
 Wells's & Morgans Fishery  
 Wells's Industry  
 Wells Care Enlarged  
 Wells Dividend  
 Wells Manor  
 Wells Prospect  
 Wells Prospect  
 Wester Ogle  
 West Lothain  
 Westphalia  
 Wests Double Cost  
 Wests Lott

	Acres	Folio
William Wages	313	424
Robert Marshal	200	441
Samuel Wallis	50	380
Samuel Wallis	50	378
William Bennett	106	468
Edward Wann	190	355
Warner Coxnell	45	578
Thomas Cockey	178½	509
Rees Bowen	60	442
Cornelius Howard	38	352
Thomas Watson	988	335
Isaac Webster	685	319
Michael Webster	57	490
Isaac Webster	50	528
William Bennett	60	426
Isaac Webster	26	547
Isaac Webster	64	517
Isaac Webster	52	562
Isaac Webster	9	345
Isaac Webster	13	549
Isaac Wright	701	468
John H Carroll	102	354
Richard Wells &c	50	362
Joseph Wells	309	497
James Wells	700	359
Alexander Wells	108	405
Benjamin Wells	2145	476
Alexander Wells	100	319
Thomas Wells	12½	351
John Metcalf	720	367
John Dilly Jr	18	494
John Ensor Jr	300	376
Robert West	110	531
Nathaniel West	50	380

What You Please  
 Wheelers Enlargement  
 Wheelers First Addition  
 Wheelers Purchase  
 Wheelers Second Addition  
 Wheelers Security  
 Wheelers Union  
 Whips Desire  
 Whispaw  
 Whispaw  
 Whitacres Chance  
 Whitefords Adventure  
 Whitefords Desire  
 White Oak Bottom  
 White Oak Bottom  
 White Oak Bottom  
 White Oak Bottom  
 White Oak Bottom  
 White Oak Swamp  
 Widows Assistance  
 Widows Assistance  
 Wild Cat Harbour  
 William Resurveyed  
 Williams Chance  
 Williams Chance  
 Williams Delight  
 Williams Discovery  
 Williams Forrest  
 Williams Lott  
 Williams Lott Enlarged  
 Williams Pasture  
 Williams Fuzzle  
 Williams Range  
 William The Conqueror  
 William The Conqueror  
 Willmotts Grotto  
 Willmotts Manor  
 Willmotts Wells  
 Wilmots Desire  
 Wilmots Discovery  
 Wilmots Grange  
 Wilmots Mountain  
 Wilmots Purchase  
 Wilmots Refuse  
 Wilmots Wilderness  
 Wilmotts Chance  
 Wilmotts Fancy  
 Wilmotts Meadows  
 Wilmotts Meadow  
 Wilsons Intent  
 Wilsons Outlett  
 Wilsons Range  
 Wiltshire  
 Winchesters Lott  
 Wind Mill Hall  
 Windsor Forrest  
 Winface  
 Wises Mill  
 Woodyard  
 Woodharem  
 Woods Meadow Enlarged  
 Worthingtons Dividend  
 Woodens Venture  
 Worms  
 Worthingtons Neglect  
 Wolfs Hills

Acres Folio

	Acres	Folio
Charles Carroll	213	359
Benjamin Wheeler	50	407
Thomas Wheeler	19	422
Benjamin Barney	50	388
Thomas Wheeler	23	421
Benjamin Wheeler	410	356
David Clark	206	613
John Whips	30	389
Ulrick Whislaer	140	360
Michael Courts	189	585
James Whitacre	50	311
Hugh Whiteford	184½	365
Hugh Whiteford	257	582
	1410	416
James Eagon	50	433
Thomas Matthews	1410	362
Jonathan Flowman	31½	467
Thomas Stevens	20	403
Tobias Stansbury	113	389
Henrietta Rogers	1/8	528
Mary Weaver	38	488
John Beaver	56	552
Samuel Hooker	672	384
Thomas Horner	100	354
Owen Williams	50	411
William Oge	25	481
George Williams	329	452
John Lane	50	421
William Montgomery	30	373
William Baseman	278	459
William Tipton	59	361
William Tipton	13½	591
William Whiteford	95	582
Hugh Dean	277	360
Jacob Rowles	143	361
John Willmott	22	455
John Wilmot	210	477
John Wilmott	77	335
Robert Willmott	75	466
Robert Wilmot	153	599
John Wilmott	40	359
Richard Wilmot	50	350
Robert Willmott	58	586
Nicholas Carew	30	321
Richard Wilmot	133	352
Edemean Baker	740	366
John Wilmot	140	560
Richard Wilmott	25	419
Robert Wilmot	100	409
William Wilson	60	437
Ben Kid Wilson	169	558
William Wilson	100	269
Aron Rawlings	170	370
William Winchester	973	346
Thomas White	54	381
John Dorsey	1538	576
Cast Walker	50	439
Adam Wise	252	469
Nicholas R Gay	60	325
Richard Croxall	50	390
Isaac Wood	200	395
Charles Worthington	354	413
John Wooden	40	410
Stephen Long	25	449
Benjamin Wells	77	498
Francis Heuster	30	591

--- Y ---


Young Neighbour  
 Youngs Folly  
 Youngs Neglect


	Acres	Folio
James Preston	25	450
Vachel Dorsey	44	503
Richard Croxall	145	442


--- Z ---

Zebulons Fancy

	Acres	Folio
Zebulon Loveall	50	442







90 n. 3072. *Cickory Bottom* Surd. for Michael Huff to 1<sup>st</sup> October 1747  
Beginning at a bounded white Oak Tree standing near the line of a  
Tract of Land called Mathews forest Patented 10<sup>th</sup> October 1747  
Michael Huff S<sup>r</sup>

25 n. 3073. *Wells Neck* Surd. for Henry Rutter 10 August 1747  
Beginning at a bounded Locust Post standing at the head of the  
North East side of Perches corner of a Tract of Land called Jacobs  
Lot Patented 10<sup>th</sup> August 1747 Henry Rutter S<sup>r</sup>

25 n. 3074. *Jordans Delight* Surd. for Robert Jordan 2 April 1748  
Beginning at two bounded white Oaks standing on the North side  
of a branch Descending into Lake two Falls Patented 2 April 1748  
Robert Jordan S<sup>r</sup>

25 n. 3075. *Oak Camton* originally called Thomas Park Reserv. for  
Charles Ridgely 6<sup>th</sup> June 1746 beginning at a Stone marked thus FB 1730  
lying on the South side of Patersons Run which Descends in to the af.  
Falls Patented 15<sup>th</sup> March 1746 Charles Ridgely S<sup>r</sup>

25 n. 3076. *Hempfield* Surd. for Richard Croxall 25 February 1747  
beginning at the beginning Tree of a Tract of Land called  
Counterscarpe Patented 25<sup>th</sup> Februry 1747

25 n. 3077. *Francis Trust* from Robert Jordan 18<sup>th</sup> March 1758

*Charles Ridgely* Surd. from Charles Ridgely 1<sup>st</sup> Novem 1750



314 12 7 **Cleehill Enlarged** originally called Cleehill. Resurvey for Stephen Onion 2 October 1746 beginning at Michael Frenches Spring which runs into Green Coat Cabbins Branch and is about 30 ft. to the Eastward of said branch. Patented 18<sup>th</sup> March 1746 Stephen Onion Esq.

208 8 5 **Gunworth Resurveyed** originally called Gunworth Resurveyed by and Resurveyed for Sabret Solters 6<sup>th</sup> June 1746 beginning at two bounded Oaks and one bounded Hickory Tree standing in the place where formerly stood a bounded Spanish Oak. Patented 15<sup>th</sup> March 1747. Major Sabret Solters Esq.

780 1 11 2 1/2 **Constitution Hills** originally called Five Miles end Resurvey for Charles Carroll Esq. Daniel Dulaney Esq. Charles Carroll son and heir of Daniel Carroll of Didding's or Manor Deceased Capt Benjamin Fisher and Doct<sup>r</sup> Charles Carroll the 8<sup>th</sup> August 1747 beginning at the end of the East 670 f. line of Darishes Range. Patented 8<sup>th</sup> February 1747 Charles Carroll Esq. & Co. Esq. Esq.

125 3 3 **The Level Glade** Surv. for William Roberts 16<sup>th</sup> Decem<sup>r</sup> 1747 beginning at two bounded white Oaks standing on the North side of a hill. Patented 6<sup>th</sup> Decem<sup>r</sup> 1747 William Roberts Esq.

52 2 2 **James Bowen** from Sabret Solters 23<sup>rd</sup> Feby<sup>r</sup> 1758

75 n. 3. Addition to Gornalls Camp Surv. for Peter Gornall  
29<sup>th</sup> June 1748 Beginning at a bounded Chesnut Tree standing on the  
South side of a Glade Descending into the main falls of Patapsco  
Patented 29<sup>th</sup> June 1748 Peter Gornall Surv.

111 n. 3. Spring Garden Surv. for Dutton Lane 9<sup>th</sup> July 1748  
beginning at two bounded white Oaks and a bounded Red Oak  
standing at the head of Pine Run Patented 9<sup>th</sup> July 1748  
Dutton Lane Surv.

57 n. 2. Matthews Fancy Surv. for Thomas Matthews 2<sup>d</sup>  
March 1747 beginning at a bounded white Oak standing near  
a branch of the Cathail Run Patented 2<sup>d</sup> May 1747  
Thomas Matthews Surv.

80 n. 3. Killkenny Surv. for Thomas Harrison 28<sup>th</sup> June 1748  
beginning at a bounded white Oak standing by a Road called the  
Old Road and on or near the West by South line of Williams  
Ridge Patented 28<sup>th</sup> June 1748 Col<sup>o</sup> Thomas White Surv.

50 n. 2. Legoes Troubles Surv. for Benjamin Legoe Junr. 28<sup>th</sup> Feby  
1748 beginning at a bounded Chesnut Tree and a bounded Spanish  
Oak Tree standing on a branch Descending into the main falls of  
Patapsco Run Pat. 25<sup>th</sup> March 1748 Benjamin Legoe Junr. Surv.

111 n. 3. Jacob Shilling Junr. from Dutton Lane 15<sup>th</sup> July 1751

111 n. 3. John Stephen Vaughan from Jacob Shilling Junr. 15<sup>th</sup> July 1751

50 n. 2 n.

Merryman's Chance Luv. for John Merryman Junr.  
25<sup>th</sup> Febr<sup>y</sup> 1757 beginning at the end of 84<sup>th</sup> on the North 64<sup>th</sup> Deg.  
East line of Broad Emb. cement. Bordered 22<sup>nd</sup> Febr<sup>y</sup> 1757  
John's name Junr. 1757

5 n. 9 n.

Monreal Composed of the following two Tracts, Viz. Solomon's  
Song and Timber Range Rivu. Luv. for Thomas White 10<sup>th</sup> March 1746  
beginning in the second line of a Tract of Land called Miles his  
Forest. D. P. 18<sup>th</sup> March 1746. Luv. Thomas White Sep.

70  
109  
112  
115  
118

James Cole from Thomas White 1<sup>st</sup> Nov. 1757  
John Cole from Luv. Thomas White 13<sup>th</sup> July 1762  
Pink Mitchell from Ditto July 21. 1767.  
James Cole from Ditto Ditto  
Robert Houston from Thomas White 11<sup>th</sup> May 1769

100 n. Ln - Evans's Adventure Surv. for John Evans 29<sup>th</sup> March 1748 beginning at three bounded white Oaks standing by the side of a small Branch descending into Morgan's Run Patented 20<sup>th</sup> March 1748 John Evans Esq.

1 n. Ln - The Sheriff's Office Composed of two Lots in App. Town bounded by and Resurv. for William Dallam 15<sup>th</sup> March 1739 beginning at a bounded white Oak on the bank being the beginning of the Town Pat. 18<sup>th</sup> March 1746 William Andrews Esq.

100 n. Ln - The Addition Surv. for Samuel Hooker Cont. 20<sup>th</sup> March 30<sup>th</sup> March 1748 beginning at the end of the first line of a Tract of Land called Point Look out Patented 3<sup>rd</sup> March 1748 Samuel Hooker Esq.

100 n. Ln - Two Acres Cont. from Richard Hooker 12<sup>th</sup> August 1756.

50 n. 2. London Linn. for Doct Charles Carroll 15<sup>th</sup> Sept. 1758 beginning at the end of the W by N 187<sup>th</sup> line being the second line of a Tract of land called Taylors Farm Patented 10<sup>th</sup> September 1758  
William Seabrooks Dep<sup>y</sup>

10 n. 1. Howards Farm Linn. for Josephus Murray 29<sup>th</sup> Nov<sup>r</sup>. 1757 beginning at 3 bounded white Oaks standing on the Point of a Hill Patented 29<sup>th</sup> Novemb 1757 Joseph Murray Dep<sup>y</sup>

16 1/2 n. 1. London Derry Linn. for Mich<sup>l</sup> Quaton Gay 21<sup>st</sup> Nov<sup>r</sup>. 1756 beginning at the end of the West 150<sup>th</sup> line of a Tract of land called Cats Paw Patented to Thomas Harrison 16<sup>th</sup> Novemb 1747  
Colo Thomas White Dep<sup>y</sup>

20 n. 1. Gays Wood Yard Linn. for Mich<sup>l</sup> Quaton Gay 29<sup>th</sup> Sept<sup>r</sup>. 1757 beginning East 120<sup>th</sup> ft. from a bounded Double Sphlar Tree on the N.E. side of a Rolling leading from the head of Gunpowder River into the Forest Patented 2<sup>nd</sup> Sept. 1758  
Nicholas Gay Dep<sup>y</sup>

22 n. 10. Tollys Double Purchase originally called Tollys Purchase part & c. situated by and reserved for Walter Tolly 10<sup>th</sup> March 1746 beginning for the same at the end of 612<sup>th</sup> ft. in the N.E. 78<sup>th</sup> ft. line of the whole Tract called Tollys Purchase Patented 18<sup>th</sup> March 1746  
Walter Tolly Dep<sup>y</sup>

Adam Shipley from William Seabrooks 27<sup>th</sup> Feby 1757

107 Madrack Murray from Josephus Murray 11<sup>th</sup> October 1768

Thomas Chenoweth from Mich<sup>l</sup> Q. Gay Novemb. 21<sup>st</sup> 1765

110 L<sup>ns</sup> **Richards Security** Originally called **Beatts**  
 Chains part & seated by and awarded for Samuel Pritchard 16<sup>th</sup> Sept<sup>r</sup> 1744  
 beginning at a bounded **Stophins** white Oak in the West side and close by  
 the **Ballins Road** at a bounded **Tree** in a tract of land called **Beatts Choice**  
 Patented 15<sup>th</sup> March 1746 *George Bayly Esq<sup>r</sup>*

75 L<sup>ns</sup> **Gaysylvania** Land for **Nicholas Puxton** 15 Dec<sup>r</sup> 1747  
 beginning North by East of **St<sup>h</sup>** Distant from a bounded **Topline** & **Tree**  
 down down lying at the end of the East by South line of a Tract of Land called  
**Northampton** Patented 15 Dec<sup>r</sup> 1747 *Abraham Raven Esq<sup>r</sup>*

110 L<sup>ns</sup> **Companys Lott** Land for **Asgood Lee Esq<sup>r</sup>** 25<sup>th</sup> March 1748  
 beginning at a bounded **white Oak** being the East Tree of a Tract  
 of Land called **Misors Choice** Patented 2<sup>nd</sup> May 1748  
*Principio Companys Esq<sup>r</sup>*

110 L<sup>ns</sup> **Henry Parker** from **Samuel Pritchard** 8<sup>th</sup> August 1753  
 110 L<sup>ns</sup> **William Horton** from **Henry Parker** 21<sup>st</sup> March 1760  
 110 L<sup>ns</sup> **William Horton** from **Henry Parker** 21<sup>st</sup> March 1760

108 L. L. Meredines Range Lind. for Major Thomas Meredine  
5<sup>th</sup> May 1758 beginning at a bounded red Oak and a bounded Poplar Tree  
standing in the Fork of a Branch of the Western Hills of the Alps commonly called  
Lindone hills and near the base of the same branch. Patented 5<sup>th</sup> May 1758  
Thomas Meredine Lieut. Col.

118 L. L. Great Hill Originally called Leap Chance, Lind. for  
Stephen Union 20<sup>th</sup> July 1757 beginning at a bounded Birchory Tree  
standing on the South side of a high Stone Ridge Patented 20<sup>th</sup> July 1757  
Stephen Union Esq.

125 L. L. Bonds Adventure Lind. Originally called  
Bonds Adventure Lind. for Richard Buff 1<sup>st</sup> June 1757 beginning  
at three bounded Trees a white Oak a red Oak and a Spanish Oak  
Patented 1<sup>st</sup> June 1757 Richard Buff Esq.

295 L. L. Mansbury Lind. Originally called North Portsmouth, Lashed by  
and Lind. for Capt. Thomas White 20<sup>th</sup> October 1758 beginning at a  
Louded Spot in a Point or small Neck and near to Swan Creek  
New England 20<sup>th</sup> October 1758 Capt. Thomas White Esq.

184 7<sup>th</sup> 2<sup>nd</sup> **Murray's Hazard** Originally so called at  
 Balboa a Venture Resurveyed by John Cousins Lt. March 1757 beginning  
 at the Point making the North of the East side of Eastons Branch Patented  
 to Col. Thomas White 5<sup>th</sup> March 1757  
 by 28<sup>th</sup> James Douglas Lt. Col. Thomas White

151 5<sup>th</sup> 8<sup>th</sup> **Murray's Desires** Surveyed for Josephus Murray Jun<sup>r</sup>  
 15<sup>th</sup> January 1757 beginning at the end of the 68<sup>th</sup> in the W. N. 17<sup>th</sup> 16<sup>th</sup>  
 line of Scotman's Desires Patented 2<sup>nd</sup> May 1758 to Thomas Brothers  
 Thomas Merediths heirs &c

150 2<sup>nd</sup> 10<sup>th</sup> **Runners Royal** Composed of the following Tracts Viz.  
 Portman's Bank Port Royal Port Royal Purchase Taylors Leach  
 Skilton in Brass The convenience and the security Beginning at a  
 Line marked with the letter B at the extent of the first Point within  
 the main Creek Mouth known by the Name of Hollowing Point  
 Patented 28<sup>th</sup> April 1759. Col. Thomas White &c



12 n. 1. *Seneca Delight* Luv. for Abner Parker 8<sup>th</sup> September 1748  
 Beginning at two bounded Beechors standing on the North side of  
 the *Seneca Delight* Branch - Patented 3<sup>rd</sup> September 1748  
 - Abner Parker Esq<sup>r</sup>.

20 n. 1. 2. *Seckory Ridge* Luv. for Nicholas Ruston 22<sup>nd</sup> Feb<sup>r</sup> 1747  
 Beginning at a bounded Beechory Tree standing by N. 1. 1. 1.  
 Run Patented to Thomas Carrion 18<sup>th</sup> March 1746  
 Col<sup>l</sup> Thomas White Esq<sup>r</sup>.

80 n. 3. 3. *Thomas Delight* Luv. for Thomas Renshaw  
 6<sup>th</sup> June 1749 Beginning at the end of the N 138<sup>th</sup> of Clarke  
 Run. Run in Auburn Patented 6<sup>th</sup> June 1749  
 Thomas Renshaw Esq<sup>r</sup>.

35 1. 1. 5 Turkeycock Hall Surd. for Joseph Estorn 26<sup>th</sup> May 1749 beginning at three bounded red Oaks standing on a hill near a small Branch of the Western Run of Greenbrier River Patented 20<sup>th</sup> May 1749 Joseph Estorn Esq.

33 1. 1. 2 Hunters Form 4 Surd. for Thomas Murray 20<sup>th</sup> May 1749 beginning at two bounded white Oaks standing on the end of a Point near a Branch which Descends into Sams Creek Patented 20<sup>th</sup> May 1749 Thomas Murray Esq.

50 1. 2. 1 Whitacre Lane Surd. for James Whitacre 22<sup>nd</sup> June 1749 beginning at the end of the East South East Line of a Tract of Land belonging to Elias Mull called the Land of Scornise Patented 22<sup>nd</sup> June 1749 Elias Mull Esq.

602 1. 2. 1 Colerain Composed of the following Tract Situated near the Seneca Ridge in a small hill Smiths and Crockells Meadow Surd. for John Crockett 22<sup>nd</sup> Novemb. 1734 beginning at a bounded white Oak in a Valley about 20<sup>th</sup> from the Westernmost Branch of Green River Patented to William Richardson the 24<sup>th</sup> Septemb. 1748 Nathan Richardson Esq.

30 in 200 Timber Ridge Surv. for John Malone 6<sup>th</sup> April 1729  
beginning at a bounded Oak standing on the North side of the  
Hollow Rock Branch Patented 6<sup>th</sup> April 1729 John Malone Dep.

22 in 100 Kalls A.M. Originally called Kollanos Downhere  
part Surv. for Col. John Coak and Hannah his Wife 3<sup>rd</sup> Decem<sup>r</sup>.  
1726 beginning at the Mouth of Caylons Creek at Kollanos  
Creek on the West side thereof Patented 20<sup>th</sup> Juno 1729  
Col. John Coak Dep.

100 in 100 Maxwells Hope Surv. for Samuel Maxwell 16<sup>th</sup>  
Sept. 1723 beginning at a bounded white Oak being the beginning tree of  
Richardsons Plains Patented to James Maxwell 29<sup>th</sup> Sept. 1723  
Nicholas Gay Dep.

30 in 100 The Addition to Millam Surv. for Samuel Corcker  
2<sup>nd</sup> Novem<sup>r</sup> 1728 beginning at three bounded Oaks being the  
bounded Trees of Goodwill Patented 23<sup>rd</sup> Novem<sup>r</sup> 1728  
Samuel Corcker Dep.

100 in 100 Dorseys Addition Surv. for Francis Dorsey 7<sup>th</sup>  
July 1728 beginning 30<sup>th</sup> West 48<sup>th</sup> from three bounded Oaks  
and three bounded Chestory Trees standing at the head of a  
Valley Patented 7<sup>th</sup> July 1728 William Murphy Dep.

James Rupert & Co. from Mich<sup>l</sup> Oxton Jay 5<sup>th</sup> August 1762

Am Dorsey from Francis Dorsey 1769 Devised  
said to lay in an Elder Tract called Murrays Divide

23<sup>rd</sup> m 1772 - Leymans Delight Originally called - Murrays Delight  
 Resurveyed for Tobias Standburn 1<sup>st</sup> January 1747 beginning at a bounded red  
 Oak standing on the West line of the same land. Extended to George  
 Ashman 3<sup>rd</sup> March 1747  
 By <sup>Wm</sup> Cornelius Howard 2<sup>nd</sup> Witness Ashman 3<sup>rd</sup> March 1747

26<sup>th</sup> 1772 - Griffiths Adventure Resurveyed Originally  
 called Griffiths Adventure Resurveyed for George Ashman 1<sup>st</sup> January 1747 by  
 Wm. Griffiths Merchant on the Proclamation beginning at four bounded white  
 Oaks and a bounded red Oak standing on the North side of the Draught of  
 Drices Great Run Patented to Thomas Harrison 18<sup>th</sup> July 1744  
 Thomas Harrison 2<sup>nd</sup> Witness

22<sup>nd</sup> m 1772 - Evans Meadow Surveyed for J<sup>o</sup> Evans 16<sup>th</sup> January 1748  
 beginning at two bounded white Oaks and a bounded Gum  
 Patented 16<sup>th</sup> January 1748 J<sup>o</sup> Evans 2<sup>nd</sup> Witness

Thomas Wallington from Thomas Harrison the 16<sup>th</sup> January 1770 -

23 11-1-11 *Iron Ore* Luv. for Charles Carroll Esq<sup>r</sup> 8<sup>th</sup> Novemb<sup>r</sup> 1748  
beginning at a bounded Oak Stand in a Point on the West side of a Cove  
Patented 8<sup>th</sup> Novemb<sup>r</sup> 1748 Charles Carroll Esq<sup>r</sup> & Co.

22 11-1-11 *Barrens Folly* Luv. for John Bartoo 16<sup>th</sup> March 1748  
beginning at a bounded White Oak standing on the North side of Magill Run  
Patented 16<sup>th</sup> March 1748 John Bartoo Esq<sup>r</sup>.

100 11-1-11 *The Friends* Luv. for W<sup>m</sup> Lewis 2<sup>nd</sup> March 1748  
beginning at three bounded white oaks standing near a Branch Descending  
into Little Hips Creek Pat<sup>d</sup> 2<sup>nd</sup> March 1748 William Lewis Esq<sup>r</sup>.

60 11-2-13 *The Addition* Luv. for William Gist 30<sup>th</sup> March 1749  
beginning at the end of the first line of Gist's enlargement  
Patented 30<sup>th</sup> March 1749 William Gist Esq<sup>r</sup>.

35 n. 1-5 **Burgons Venture** Surv. for Doct. Charles Carron  
10<sup>th</sup> October 1748 beginning at a bounded Chesnut a bounded red Oak  
and a bounded white Oak Pat. 10<sup>th</sup> Oct. 1748 Peter Burgon Dep.

50 n. 2-4 **Call Pasture** Surv. for Cornelius Howard 26<sup>th</sup> December  
1748 beginning at a Stone marked with the letter **H** Patented  
26<sup>th</sup> December 1748 Cornelius Howard Dep.

98 n. 2-11/2 **The Enlargement** Surv. for Isaac Webster 28 March 1749  
beginning at the end of the Mark to Land of the Office of Inspections  
Patented 28<sup>th</sup> March 1749 Isaac Webster Dep.

57 n. 2-4 **Chattom** Surv. for Mich. Rawlings 26 Dec 1748 beginning  
at a bounded red Oak and a bounded Redony Tree Standen  
Pat. Patented 26<sup>th</sup> Dec 1748 Michael Rawlings Dep.

35. 1-5 Major Smith from Daniel Chamier 8<sup>th</sup> July 1752  
36. 1-5 Samuel Cwings Surv. from John Little 9 August 1752

3 ... 2 - *Harveys Neglect* Linc. for Richard Richardson 2<sup>d</sup> January 1748 beginning at the end of the North 68 Degrees & 20 Minutes West 107<sup>th</sup> Line of Harveys Addition Patented 5<sup>th</sup> January 1748  
Richard Richardson Depo.

92 ... 82 - *Wickfield* originally so called Resind. for John Wilmot 18<sup>th</sup> March 1747 beginning at two bounded red Oaks Patented 18<sup>th</sup> March 1747 John Wilmot Depo.

97 ... 24 - *William's Joshua's* Linc. so called Murray's Resind. for Tobias Hansbury by virtue of a Warrant on the Proclamation of 1733 beginning at three bounded white Oaks Patented 18<sup>th</sup> April 1749 Tobias Hansbury Depo.

290 ... 70 - *Lavery's Farm* composed of the following Tracts, Viz<sup>t</sup> Purchase part of Witchcraft part of Deers Ridge and an Escheat tract in New London Resind. for William Lavery 12<sup>th</sup> April 1748 beginning at bounded Court Post Patented 29<sup>th</sup> August 1748 William Lavery Depo.

10 ... 64 - *Willet's* Linc. for Henry Beach 26<sup>th</sup> July 1748 beginning East 27<sup>th</sup> Distinct from the beginning of Thomas Maximine Patented 26<sup>th</sup> July 1748  
Henry Beach Depo.

Joseph Murray Linc. from Tobias Hansbury 2<sup>d</sup> August 1754

13 ... 64 Joseph Beachy from Henry Beach Linc. 19<sup>th</sup> 1756

23 - 2 1/2  
Timber Ridge Suo. for Job Evans 14<sup>th</sup> May 1748 beginning  
at two bounded white Oaks and a bounded Maple Patented 14<sup>th</sup>  
May 1748 Job Evans Dep.

50 - 2  
Charles's Delight Suo. for Charles Baker son of John,  
25 March 1749 beginning at a bounded white Oak and a bounded  
Spanish Oak standing on the end of a Ridge Patented 25 March 1749  
Charles Baker son of John, Dep.

100 - 16  
Graham Resurveyed originally called Graham's  
Resurvey for Doct Robert Collyday 18<sup>th</sup> May 1745 beginning at the end of a  
in the south 80<sup>th</sup> line of the original Tract Patented to John Robert Collyday  
5<sup>th</sup> Septem<sup>r</sup> 1745 Doct Collyday's heirs Dep.

10 - 5  
Gornells Purchase Suo. for Peter Gornell 1<sup>st</sup> Sept 1747  
beginning at a bounded white Oak and a bounded red Oak  
standing on a hill side Patented 1<sup>st</sup> Sept<sup>r</sup> 1747 Peter Gornell Dep.

60 - 2 1/2  
Barnes's Delight Suo. for Lord Barnes 15<sup>th</sup> Sept<sup>r</sup>  
1745 beginning at a bounded white Oak standing on the head  
of a Branch Patented 9<sup>th</sup> October 1749  
Lord Barnes's heirs Dep.

Benjamin Tasker & Co. from William Woodcock & John W. Leiby 1764 Release  
Ditto from Mary Holmes 7<sup>th</sup> June 1764

10 - 5 John Wootts from Peter Gosnell Feby 27. 1767

100 - 1 1/2 Jos. Morgan from James Barnes 16<sup>th</sup> July 1762



50 in 2<sup>nd</sup> John Park Sur. for John Baker son of Absolom 29<sup>th</sup> July 1758 beginning at two bounded white Oaks standing on the North side of Cowing's Lane Patented 29<sup>th</sup> July 1758 John Baker son of Absolom Esq<sup>r</sup>

50 in 2<sup>nd</sup> Daniel Smith Sur. for Andrew Dorsey 28<sup>th</sup> March 1759 beginning at three bounded Oaks standing at the Mouth of a small Ditch at the head of the white Marshes which Descends into Dismal falls in Pat. March 1759 Andrew Dorsey Esq<sup>r</sup>

51 in 2<sup>nd</sup> Myles Choicer Sur. for George Shipley 10<sup>th</sup> Decr 1759 beginning at two bounded Spanish Oaks and a bounded Oak standing on the south side the burnt House branch Patented 10<sup>th</sup> Decr 1759 George Shipley Esq<sup>r</sup>

50 in 2<sup>nd</sup> Miles Dickson Sur. for Samuel Durbins Sur. 15<sup>th</sup> Decr 1759 beginning at two bounded white Oaks standing on the Branch Patented 15<sup>th</sup> July 1759 Samuel Durbins Esq<sup>r</sup>

50 in 1<sup>st</sup> 72 Nicholas Dorsey from John Baker August 2<sup>nd</sup> 1757

Lies in Frederick County entered in N<sup>o</sup> 3/6 270

25

Bucks Thicket Surv. for Amathan Plowman  
2 October 1749 beginning at a bounded red Oak standing  
on a hill Patented 2 Oct. 1749 Geo. German Dep.

100

Wells Prospect Surv. for Alex Wells 26 May 1750  
beginning at one bounded red Oak and two bounded white Oaks growing  
together at the base standing on the East side of a hill Patented 26<sup>th</sup>  
May 1750 Thomas Wells Junr. Dep.

250

Webbs Vignette Surv. for Isaac Webster 29 Septemr.  
1749 beginning at the one of the North 52 Deg West 40<sup>th</sup>  
line of Shuttle Co. Patented 29 Sept. 1749  
Isaac Webster Dep.

972

Killersjann Surv. for John Gilo 15 June 1749 beginning  
at two bounded white Oaks standing on a Point on the South side  
of a river and on the North side of the Western fork of Catawpa Falls  
Patented 15 June 1749 John Gilo Dep.

612

John Wells from Thomas Wells 22 April 1707

972

Samuel Lane from John Gilo 28 August 1761

21 n - 3 1/2 Cricks Meadows Surv. for Nicholas Cruck 10<sup>th</sup> Novemb. 1749 beginning at four bounded Chesnut Trees being the beginning Thus of Crick Neck Patented 10<sup>th</sup> November 1749  
Nicholas Cruck Esq.

91 n - 3 1/2 Good Mill Surv. for William Gosnell Esq. 7<sup>th</sup> Dec. 1749  
beginning at a bounded Chesnut and a red Oak Tree standing by a Mill side by a Draught of Timber Run which Descends into the main falls of Potapoco River Patented 7<sup>th</sup> Dec. 1749 William Gosnell Esq.

25 n - 1 Mount Pleasant Surv. for William Brown Esq.  
6<sup>th</sup> October 1749 beginning at a bounded white Oak standing at the head of a Branch Descending into the Western Fork of Potapoco falls Pat. 6<sup>th</sup> Oct. 1749 William Brown Esq.

39 n - 2 1/2 Pleasant Meadows Surv. for Richard Jones  
24<sup>th</sup> Nov. 1749 beginning at a bounded red Oak and a bounded Chesnut Patented 24<sup>th</sup> Novemb. 1749 Richard Jones Esq.

35 n - 1 1/2 Durham's Choice Surv. for Thomas Durham  
17<sup>th</sup> August 1754 beginning at a bounded white Oak standing on a Point in the North side of Chesnut Creek Patented to Tobias Stanbury 23<sup>rd</sup> Sept. 1750  
Capt Tobias Stanbury Esq.

60 n - 2 1/2 John Clark from William Gosnell 25<sup>th</sup> Dec. 1769

25 n - 1 William Kelly from William Brown 30<sup>th</sup> March 1770

30 ... 1<sup>st</sup> 2<sup>nd</sup> *Kilmers. Resurvey* Surv. for Nicholas Lewis and Company  
2 June 1748 Beginning at the Beginning of a Tract of Land  
called Kingsbury Resurveyed Patented 2 June 1748  
Francis Lewis Company Dep.

30 ... 2<sup>nd</sup> *Richard's Chance* Surv. for Richard Richards  
1<sup>st</sup> January 1749 Beginning at a bounded red Oak standing on  
the North side of the Dugghio Patented 1<sup>st</sup> January 1749  
Richard Richards Dep.

58 ... 2<sup>nd</sup> 4 *Dave's Chance* Surv. for Christopher Dives  
11<sup>th</sup> May 1750 Beginning at a bounded red Oak Patented 11<sup>th</sup>  
May 1750 William Hill Dep.

50 ... 2<sup>nd</sup> *Deavour's Chance* Surv. for Benj. Deavour 26<sup>th</sup>  
Febry 1749 Beginning at a bounded white Oak standing upon  
the East side of a small Draught of the Piney falls above Honey Ridge  
Patented 25<sup>th</sup> Febry 1749 Benjamin Deavour Dep.

50 ... 2<sup>nd</sup> *John McCharge* from Richard Richards 11<sup>th</sup> Nov<sup>r</sup> 1758

50 ... 2<sup>nd</sup> *Joseph Craft* from Benjamin Deavour May 25<sup>th</sup> 1754

Amos Inoculance Surv. for Amos Shepley  
 12 April 1750 beginning at a bounded white Oak standing on  
 the North side of Morgan's Run above the burnt House Branch  
 Saluted 12<sup>th</sup> April 1750 Amos Shepley Dep.

Joseph Murray from Amos Shepley 27<sup>th</sup> October 1767

The Daily Income Surv. for Peter Gosnell 22<sup>nd</sup> June  
 1749 beginning at a bounded white Oak standing on a Point near a  
 Run which Descends into the main falls of Catahouche River  
 Saluted 22<sup>nd</sup> June 1749 Peter Gosnell Surv. Dep.

Robert Manot originally called Planters Paradise  
 created by and Surv. for Tho. Ashby 25<sup>th</sup> Nov. 1733 beginning on  
 a Point near the Mouth of a Creek on the West side of the Mouth  
 Branch of Back River Sal. to Tobias Stanbury 26<sup>th</sup> Janry 1749  
 Capt Tobias Stanbury Dep.

50 n-2-10 Crosses Meadow Surd. for William Croft 15<sup>th</sup> May 1750 beginning at two bounded white Oaks standing on the North side of a Meadow and Branch called Georges Gabbin Branch Patented 15<sup>th</sup> May 1750 William Croft Esq.

50 n-2-11 Tonsons Wheelance Surd. for Thomas Tonson 2<sup>nd</sup> May 1751 beginning at two bounded white Oaks standing in or near the ruins of Micholsons Manor Patented 2<sup>nd</sup> May 1751 Thomas Tonson Esq.

50 n-2-12 The Addition to Williams Defence Surd. for William Rosman 20<sup>th</sup> Juny 1749 beginning at the end of the Second Course of a Tract of Land called Williams 20<sup>th</sup> Patented 20<sup>th</sup> Juny 1749 William Rosman Esq.

21<sup>st</sup> n-2-13 Thompsons Chance Surd. for John Thompson 26<sup>th</sup> March 1750 beginning at a bounded white Oak Patented 26<sup>th</sup> March 1750 Andrew Thompson Esq.

50 Lies in his Lordships Reserve Land and Tonson Leases it

50 William Maseman from William Maseman 1769 Ovis

21<sup>st</sup> n-2-14 Andrew Thompson from John Thompson 2 August 1758

112 *no. 6* Croxalls Elbow Room originally called  
Kempfield Resurveyed for Richard Croxall 25<sup>th</sup> May 1749  
beginning at a hewed Stone put down in the place where  
the beginning Tree of Countersurveys did stand Patented 1<sup>st</sup>  
November 1750 Richard Croxall Esq<sup>r</sup>

1 ... 2 Deep Point land for John Taylor 20<sup>th</sup> Febry 1749 Beginning  
at a bounded red Oak tree standing near a bounded Locust tree  
which tree is the beginning boundary of Baltimore Town  
Patented 20<sup>th</sup> Febry 1749 John Taylor Esq<sup>r</sup>

10 ... 2 ... 5 The Woodyard land for Nicholas Ruxton Gay 21<sup>st</sup> Decem<sup>r</sup>  
1746 beginning at two bounded red Oaks on the South side of a  
Pointe here called to wit Thomas White December 1747  
to wit Thomas White Esq<sup>r</sup>

100 ... 3 ... 2 Timber Neck originally so called Resid<sup>d</sup> for Charles  
Ridgely 2<sup>nd</sup> Feby 1744 beginning at a bounded red Oak and a  
bounded Cedar tree Patented 18<sup>th</sup> March 1746  
Charles Ridgely Esq<sup>r</sup>

180 ... 7 ... 2 Cuckoldmakers Place originally so called  
Resid<sup>d</sup> for Col<sup>l</sup> Benjamin Lasher and Capt<sup>l</sup> R. Cady 1748  
beginning at a bounded white Oak Patented 12<sup>th</sup> July 1748  
Charles Carroll Esq<sup>r</sup> & Com<sup>rs</sup> Esq<sup>r</sup>

250 ... 10 ... Amarolis originally called Bits the Bits Resid<sup>d</sup> for  
Nich<sup>l</sup> Ruxton Gay 14<sup>th</sup> Juny 1748 beginning at a bounded Beechory  
tree now dead being the third bounded tree of the stand called the  
beechation a great stone marked **NA** is now set on the ground  
at the foot of the said Beechory tree Patented 14<sup>th</sup> Juny 1748  
Nicholas Ruxton Gay Esq<sup>r</sup>

127 ... 5 ... 7 David M Cullock from Nich<sup>l</sup> Ruxton Gay Oct<sup>r</sup> 22<sup>nd</sup> 1765  
Thomas Chenoweth & wife from ditto Nov<sup>r</sup> 21<sup>st</sup> 1767



350 1-1-2 **Majors Choice** originally so called Resurvey for James Maxwell  
Matthews 2<sup>d</sup> Sept. 1745 beginning at a bounded Poplar by the  
side of Wynnes Branch Patented 18<sup>th</sup> March 1746  
Jim Matthews Esq.

262 10-6 **Luck** originally called Ewings Luck Resurvey for Nicholas  
Maccubbin 25<sup>th</sup> October 1748 beginning at two bounded white  
oaks now bounded standing on the West side of a hill  
Patented 25 October 1748 Samuel Howard Esq.

257 12-3-2 **Proctorarium Resurvey** originally called  
Proctorarium Resurvey for William Murphy 2<sup>d</sup> October 1748  
Beginning at the original Beginning Trees as mentioned in the  
original grant of said Land Patented 13<sup>th</sup> March 1749  
William Murphy Esq.

252 10-1-2 **Prestons Choice** originally called Dimms Choice  
part Resurveyed for Daniel Preston 20<sup>th</sup> May 1749 beginning at  
two bounded Poplar Trees standing above near the end of the  
North line of Edmunds Camp Patented 1<sup>st</sup> Febry 1749  
Daniel Preston Esq.

210 3-5 **Greenbays Grove** originally so called Resurvey  
for Samuel Shipley 29<sup>th</sup> July 1748 beginning N 86 Deg. W 20<sup>th</sup>  
Distant from two bounded Chesnutts and a bounded red Oak  
standing on the South side of Glades Patented 26<sup>th</sup> Janry 1749  
Samuel Shipley Esq.

221 Resurveyed into Greenbays Grove Enlarged Feb 1707

375 12 Aug

Dolph Island originally an Island of land and Marsh Resurv. for Thomas White 18<sup>th</sup> March 1746 Beginning at a Point of Marsh being the Southernmost Point of the Island Patented 6<sup>th</sup> July 1750 Colo Thomas White S<sup>rs</sup>

375 1<sup>st</sup> Jun

Dallams Self Preservation Composed of the following Tracts West Waters Bet Neglect and part of Moorfields Resurv. for William Dallam 20<sup>th</sup> Feby 1745 Beginning at two bounded white Cakes and one bounded red Oak standing on the East side of the Gravelly Run Patented 17<sup>th</sup> Decem<sup>r</sup> 1747 S<sup>rs</sup> 975 Capt William Dallam 300 Godfrey Matters

375 1<sup>st</sup> Jun

Kinanes originally so called & situated by and Resurv. for Daniel Sheridan 18<sup>th</sup> June 1754 Beginning at a bounded Spanish Oak Tree the second bounded Tree of the ardenal Survey Patented to Thomas Sheridan 18<sup>th</sup> June 1750 Thomas Sheridan S<sup>rs</sup>

375 3<sup>rd</sup> Jun

Dulangs Park Resurv. Composed of the following Tracts viz Enlargement to the Valley of Schoorshat to the East and Dulangs Park Resurv. for Daniel Dulang 2<sup>nd</sup> Oct<sup>r</sup> 1746 Beginning at a bounded white Walnut Tree Patented to Walter Dulang 15<sup>th</sup> June 1750 Walter Dulang S<sup>rs</sup>

James Mathews from Colo Thomas White 11<sup>th</sup> Novem<sup>r</sup> 1738

198  
190

Philip Hammond from Thomas Sherdins Kindy Wife 22<sup>nd</sup> Feby 1757 West  
Thomas Sherdins from Philip Hammond 15<sup>th</sup> August 1759

1145 2, 5, 10

**Sophias Garden** Originally so called Resurv. for Thomas High 25 April 1748 Beginning at a bounded white Oak standing on the side of the North East Line Patented 6<sup>th</sup> August 1750 Thomas High Esq.

Part Resurv'd into Sophias Garden Regulated 6: 387-

640 1, 5, 7, 2

**Gay Enlargement** Composed of the following Tracts viz. Gays Enlargement, Senifers Delight, Ketchellers hopes Resurv'd to Nicholas Rowton Esq. 26<sup>th</sup> March 1750 beginning at a bounded Oak standing on the North side of Swan Creek Patented 13<sup>th</sup> April 1750 Col. Thomas Knute Esq.

455 1, 9, 8, 2

**Fathers Last Will** Composed of the several following Tracts viz. Daniels Neck, Waterton, Mansworth Daniels Plains Hornsham Bushwood Gallens Bay, Maxwells Discovery Resurv'd for James Maxwell 23 April 1735 Beginning at a Locust Post now bounded with hollow Notches three of a side standing at the Mouth of a Creek of Bush River Patented 18<sup>th</sup> March 1736 James Maxwell Esq.

535 1, 1, 5

**The Pavement** Originally called Brothers Expectation 200<sup>th</sup> part Resurv'd for Col. Benjamin Tasker & Com. 12<sup>th</sup> July 1748 beginning at the end of the N. W. line of a Tract of Land called Circle Encouragement Patented 12<sup>th</sup> July 1748 Charles Carroll Esq. & Com. Esq.

1640 2<sup>n</sup> 17<sup>n</sup> 7<sup>2</sup>

Hansburys Inherilance Composed of the  
several following Tracts Viz. Addition to Westwood Lakes  
Privilege Addition to Privilege, Hansburys Adventure Passage  
Daniels Plains Garden Spott and Westwood Reservo<sup>r</sup> for Tobias  
Hansbury 20<sup>th</sup> July 1758 beginning at a marked  $\Phi$  now set  
upon the extremity of the Point making the Mouth of the  
North East Creek and on the West side thereof Patented 27<sup>th</sup>  
Janry 1759 Capt Tobias Hansbury Esq<sup>r</sup>

50 n 24

Pyles Addition Land for John Pyle 25<sup>th</sup> July  
1750 beginning at a bounded white oak standing near the  
side of a hollow near a small branch Patented 25<sup>th</sup> July 1750  
John Pyle Esq<sup>r</sup>

13 n 27 72

Rivers Folly Land for Jasper Beau 15<sup>th</sup> June  
1750 beginning at a bounded Chesnut Tree lying to a  
road of land called Jacobs Lot which lies on the East side of  
the North West Branch of Catapoco River Patented 10 June  
1750 Henry Rutter Esq<sup>r</sup>

80 n. 3. 22 **Fords Range** Land for John Ford 10<sup>th</sup> August 1750  
Beginning at a bounded Chesnut and a bounded Red Oak  
Standing near the head of a Branch called Dublin Branch  
Patented 10<sup>th</sup> August 1750 John Ford Dep<sup>y</sup>

25 n. 1 **Morgans Addition** Land for Joseph Morgan  
1<sup>st</sup> May 1751 lying in the County of Morgan on the South side of Howard Creek  
Beginning at a bounded Spanish Oak and a bounded white oak  
Standing on the North side of a Ridge Patented 1<sup>st</sup> May 1751

20 n. 1 1/2 **Gills Prospect** Land for John Gill 10<sup>th</sup> March 1750  
Lying in the County of Morgan beginning at a bounded white Oak  
Standing near Comptons falls Patented 10<sup>th</sup> March 1750  
John Gill Dep<sup>y</sup>

600 n. 1 **Lynes Addition** Originally called **Beaver** for  
Thomas Mints and Thos Harrison 25 March 1751 lying on the West  
side of Susquehanna River Beginning at the end of the West by South  
line of Lynes Lents Patented 25<sup>th</sup> March 1751  
Thomas Harrison Dep<sup>y</sup>

25 David Thomas from Constant & Co. Morgan 31 August 1769

20 1 1/2 Samuel Lane from John Gill 28<sup>th</sup> August 1761

100

100 - 2m - *Renshaws Delight* Surd for John Renshaw 13<sup>th</sup> April 1730 lying on the North Side of Deer Creek in the County aforesaid beginning at a large Stone marked with the Letter I lying South 56 Deg East 5<sup>th</sup> distant from the end of the South 10 Deg West 20<sup>th</sup> line of a Tract of Land called Giles and Websters Discovery Patented 15<sup>th</sup> April 1730 John Renshaw Esq.

265

100 - 2

265 - 100 - 2 - *Womens Delight* Surd for Capt Thomas White 10<sup>th</sup> Feby 1750 lying and being in the County aforesaid between the Branches of Swan Creek and Deer Creek beginning at a bounded white Oak a bounded red Oak and a bounded Spanish Oak Patented 10<sup>th</sup> Feby 1750 Thomas Carrison Esq.

57

100 - 2m

57 - 100 - 2m - *Gardners Delight* Surd for Christopher Gardiner 10<sup>th</sup> May 1751 lying and being in the County aforesaid beginning at two bounded Oaks with Trees Proceeding from one Oak Patented 10<sup>th</sup> May 1751 Christopher Gardiner Esq.

5

100 - 2

5 - 100 - 2 - *Adams Garden* Surd for Adam Shipley 30<sup>th</sup> Nov 1750 lying in the County aforesaid beginning at a bounded white Oak standing on the South Side of Middle Run Patented 30<sup>th</sup> Nov 1750 Adam Shipley Esq.

100

100 - 2m

100 - 100 - 2m - *Patricks Purchase* Surd for Patrick Montgomery 10<sup>th</sup> May 1749 lying and being in the County aforesaid on the North side of Broad Creek and on the South side of Sals Ridge beginning at a bounded Hickory Tree Patented 10<sup>th</sup> May 1749 Patrick Montgomery Esq.

Gilbert Crockett from Mrs Crockett Wife of Capt Crockett 1770

50

100 - 2m

50 - 100 - 2m - *Charles Crockett* from Chris's place Garden 3<sup>rd</sup> June 1761

100

100 - 2

100 - 100 - 2 - *William Montgomery* from John Montgomery 13<sup>th</sup> May 1758

164 n. 609 Philipstown Originally called Murphy's Retirement  
Assigned for Philip Addleman 28<sup>th</sup> January 1719 lying in  
Baltimore County near a Branch called Georges Run. Patented 15<sup>th</sup>  
July 1751 Philip Addleman Esq.

150 n. 280 Clark's Park Originally called The Park reserved for  
Richard Clark 5<sup>th</sup> March 1749 in Baltimore County beginning  
at two bounded corners being the original beginning lines  
of the Park Patented 15<sup>th</sup> March 1750  
Esq. Richard Clark 5<sup>th</sup> Richard Clark Esq. Richard Larrish  
2<sup>d</sup> John Ridgely

50 n. 281 Madia land for John Millett 26<sup>th</sup> Novem. 1729 lying in  
the County aforesaid on a Branch of Great Pipe Creek called the  
Near Branch beginning at three bounded white oaks  
Patented 26<sup>th</sup> Novem. 1729 John Millett Esq.

195 n. 505 The Ford Wood land for Capt. Thomas Whites 29<sup>th</sup> Sept<sup>r</sup>  
1750 lying and being in the County aforesaid on the South side  
of Deer Creek Patented 12<sup>th</sup> April 1751.  
Thomas Harrison Esq.

211 152 Sub Gilbert Israel from John Ridgely 15<sup>th</sup> October 1765  
Ditto from Henry Clarke Ditto

50 n. 2 n. **Afford Town** Originally called Resurveyed for William Young 1754. Lined 1754. Begun at a bounded red oak area who marked this **TB** Patented to Bryan Philpot 25<sup>th</sup> April 1751 Bryan Philpot Esq.

20 n. 1 n. **Woods Road** Lined for Thomas Johnson 12<sup>th</sup> May 1750. Lined in the County of Accomack in a Branch called Crab Branch Patented 16<sup>th</sup> May 1750 Thomas Johnson Esq.

70 n. 3 n. 0 2 **Protons. Trout** Originally called Wansworth Resurveyed for and bounded by Thomas Johnson 15<sup>th</sup> March 1750 beginning at a bound post regularly marked with twelve poles three of a side Patented to James Hazwell 2<sup>nd</sup> Nov 1751 James Hazwell Esq.

25 n. 1 n. 5 2 **Kimball's Addition** Lined for Leonard Kimball 8<sup>th</sup> March 1750 lying in the County of Accomack at two corners Water Gate Patented 8<sup>th</sup> March 1750 Leonard Kimball Esq.

25 n. 1 n. **Colleges Addition** Lined for Benjamin College 25<sup>th</sup> July 1750 lying on the south side of Deer Creek in the County of Accomack Patented 25<sup>th</sup> July 1750 Samuel Occurrent Esq.



27 n-2 m Benjamins Addition Surd for John Lighten 20<sup>th</sup> April 1751 lying in the County of ... on the South side the main Falls of ... River beginning at ... bounded back ... Valued 20<sup>th</sup> April 1751 John Lighten Dep<sup>t</sup>

28 n-2 m Genl<sup>l</sup> Surd for Isaac Webster 16<sup>th</sup> Nov<sup>r</sup> 1751 lying in the County of ... on the North side of Deer Creek beginning at the beginning of the South 40<sup>th</sup> Dig. West 8<sup>th</sup> 1/4 line of ... and Webster Discovering date to 16<sup>th</sup> Novem<sup>r</sup> 1751 Isaac Webster Dep<sup>t</sup>

29 n-1 m 1/2 Johns Purchase Surd for John Montgomery 20<sup>th</sup> March 1750 lying in the County of ... on the North side of Broad Creek and South side of ... Ridge Valued 20<sup>th</sup> March 1750 John Montgomery Dep<sup>t</sup>

30 n-1 m Thomsons. Bejudged Rock Originally so called ... for John ... 15<sup>th</sup> Novem<sup>r</sup> 1750 beginning at the original beginning ... of the ... Creek Valued 15<sup>th</sup> Novem<sup>r</sup> 1750 John ... Dep<sup>t</sup>

31 n-2 m 1/2 Kellys ... Surd for James Kelly 20<sup>th</sup> May 1751 lying in the County of ... on a Branch ... Discovering into the ... Stream Valued 20<sup>th</sup> May 1751 James Kelly Dep<sup>t</sup>

30 n-2 1/2 William Montgomery from John Montgomery 2<sup>nd</sup> May 1768

988 10 1/2

Nelsons Tract Originally called Resino for Thomas Nelson 2<sup>nd</sup> March 1750 beginning at a marked stone marked thus  
T. standing on the point of a hill Talents & Line 1751  
Thomas Nelson Esq

920 2 1/2

Dundon Originally called Companys Adventure Resino for William Young 26<sup>th</sup> July 1749 lying in Baltimore County on the South side of a river. The beginning at a bound white oak and a bound white oak standing at the head of Stivers Delight Branch Talents & Line 1751  
William Young Esq

77 3 1/2

Killmotts Hill Originally called Medlers Wells Resino for John Killmott 23<sup>rd</sup> Decemr 1750 beginning at two bound white oaks standing on the South side the main falls of a river near the River Talents & Line 1750  
John Killmott Esq

- 123 5 1/2 - Maximin Nelson son Thomas Nelson Nov 5<sup>th</sup> 1754
- 125 5 1/2 - Hannah Potha son Thomas Nelson Nov 8<sup>th</sup> 1753
- 123 3 1/2 - Sam Cook from Thomas Nelson 1<sup>st</sup> May 1754
- 50 2 1/2 - William Wagers from Shute Edwards & Latham 1753
- 123 17 1/2 - Thomas Bennett from Thomas Nelson 25 Aug 1754
- 125 3 1/2 - John R. Swanton from Sam Cook Dec 1<sup>st</sup> 1756

- 320 12 1/2 - William Demmitt from William Young 7 Decm 1757
- 120 5 1/2 - Tobias Stansbury from William Demmitt and Thomas 3 Aug 1761
- 110 5 1/2 - Thomas Bewings from Tobias & George Stansbury 10 October 1761



220 in. 8.10

The Lions Run originally called Robertson's Park Run  
for Decr. William Lyon 23<sup>rd</sup> March 1747 beginning at the end of the West  
North West line of Watson's Survey Patented 27 October 1748  
William Lyon Dep.

238 in. 2.20

Yarrow Bottom originally so called Resurvey for  
William Young 6<sup>th</sup> April 1750 beginning at the corner of road  
Patented 27<sup>th</sup> Feb'y 1750 William Young Dep.

280 in. 11.50

Point Kalamill originally so called Resurvey for  
Thomas Stone 28<sup>th</sup> April 1750 lying in Baltimore County on the  
Little Falls of Gunpowder River Patented 28<sup>th</sup> May 1750  
Thomas Stone Dep.

160 in. 6.5

Well originally called Rich's Well Resurvey for Charles  
Carroll 6<sup>th</sup> March 1750 lying in Baltimore County on the  
South side of the Middle Branch of Patuxent beginning at a bounded  
Locust Tree Patented 6<sup>th</sup> March 1750 Charles Carroll Dep.

Charles Kothuba from William Lyon 2 Sept 1748

50

240 Benjamin's field from William Young 29<sup>th</sup> Nov 1757  
Resurvey from Frederick County

286 in. 11.50 Mr. John Sabin from Thomas Stone 16<sup>th</sup> Jan'y 1756  
190<sup>th</sup> in. 7.0 John Stone from William Stone 28<sup>th</sup> Feb'y 1764

2807 5. B. 3/4  
 WAMW Composed of the following Tracts of Orange and  
 Henrico Counties surveyed for Charles Carroll Esq. lying on Waltham  
 County on the North side of the North West Branch of Potomac River  
 beginning at the end of the North 82° 20' West 30' line of  
 Philadelphia patented to Charles Carroll by Daniel Dulany Esq.  
 Esq. Charles Carroll Esq. Benjamin Carter and Charles Carroll son of  
 Daniel Carroll late of Duerington Manor Dec. 31. 1757  
 Charles Carroll Esq. Com. Esq.

2251 In 1000  
 Waltham Composed of the following Tracts Viz.  
 Maiden Chance and The Adventure Rescued for Alexander Lawson  
 and Company 16<sup>th</sup> May 1757 lying on Waltham County on the head  
 of Prides River beginning at a bound white Oak Patented 16<sup>th</sup>  
 May 1757 to Alex<sup>r</sup> Lawson James Mardrop James Archbell and  
 James Johnson Waltham Company Esq.

2252 In 1000  
 Good Will originally called Recovery to Richard King  
 Thomson 15<sup>th</sup> Sept 1757 beginning at the bound white Oak standing  
 in a Swamp Patented 23<sup>rd</sup> March 1751  
 Richard King Thomson Esq.

2253 In 1000  
 Miles Comriated Composed of the two following  
 Tracts Viz. Miles and Difficult Rescued for Joshua Curingo 23<sup>rd</sup>  
 August 1757 beginning at 4 red Oaks and one bound white Oak  
 Patented 1<sup>st</sup> March 1750 Joshua Curingo Esq.

21  
 6/2  
 6/2

Nicholas Oruck from Joshua Curingo 26<sup>th</sup> Oct. 1757  
 William Lyon from Joshua Curingo 27<sup>th</sup> Oct. 1757  
 William Wright from William Lyon 27<sup>th</sup> Oct. 1757.

50

Belfast *land* for Andrew McGill 25<sup>th</sup> July 1750 Beginning at a bounded white Oak standing on the South side of the Dug hole Patented 25<sup>th</sup> July 1750 Andrew McGill Dep<sup>y</sup>

50 . . . Du Michael Mcbrought from Andrew McGill 18<sup>th</sup> Dec<sup>r</sup> 1755  
50 . . . Du Peter Smith from Michael Mcbrought 18<sup>th</sup> Nov<sup>r</sup> 1759

225 . . . 9<sup>th</sup> 5

Pleasant Springs and Dry hills originally so called Record for Benjamin Wells 20<sup>th</sup> August 1759 Beginning at two bounded red Oaks and one bounded Chestnut tree standing on a small Honey Hill Patented 23<sup>rd</sup> Feby 1750 Benjamin Wells Dep<sup>y</sup>

Samuel & Co Kimble from Stephen Kimble June 2<sup>nd</sup> 1756

50 . . . 2<sup>nd</sup> 5

Kimball's Chance *land* in Rowland Kimball 8<sup>th</sup> March 1750 lying in Baltimore County in Chesutia lower hundred Beginning at two bounded white Oaks Patented 8<sup>th</sup> March 1750 Rowland Kimble Dep<sup>y</sup>

10 . . . 5<sup>th</sup> Kimble from Stephen Kimble 1<sup>st</sup> March 1760  
25 . . . 1-10<sup>th</sup> Kimble from Stephen & Mary Kimble 1<sup>st</sup> April 1760

425 . . . 17<sup>th</sup> 5

Adas. Buds Prospect originally so called Record for Thomas High 15<sup>th</sup> October 1759 Beginning at the end of the South 55 Deg West 150 ff line of the original Survey Patented to Bryan Philpot 10<sup>th</sup> Sept<sup>r</sup> 1751 Bryan Philpot Dep<sup>y</sup>

50 2 3

Holmes Low Survey for William Holmes 11<sup>th</sup> May 1744  
Beginning at two bounded white Oaks on the West side of a Branch  
Patented 29<sup>th</sup> Sept 1750 William Holmes Esq.

70 2 10

Maxwells Addition originally called Waterston  
50<sup>th</sup> part reserved for James Maxwell 26<sup>th</sup> Janry 1749 Beginning  
at the end of the 1<sup>st</sup> in the N by E line of the whole Tract Patented 2  
November 1751 James Maxwell Esq.

20 1 10

Blessys Channel Survey for Charles Carroll 23<sup>rd</sup> Novemb.  
1750 Beginning at three bounded white Oaks standing on the  
West side of a Branch Patented 23<sup>rd</sup> Nov. 1750  
Charles Carroll Esq.

20 1 22

Friend's Piece Survey for Samuel Durham  
15<sup>th</sup> Decem<sup>r</sup> 1750 being at the end of the East line of a Tract of Land  
called Queens Conduance Patented 15<sup>th</sup> Decem<sup>r</sup> 1750  
Samuel Durham Esq.

125

5.

Blowers Puzze (W. land for John Elder 25<sup>th</sup> April 1751 lying in the County of ... the Branches of the main Spalls of ... Regiments at a bounded white Oak Patented 25<sup>th</sup> April 1751 John Elder Esq.

126

1.

Pleasant Garden Land for Samuel Cowing 2<sup>nd</sup> January 1759 beginning at a bounded white Oak white Oak and Spanish Oak ... Patented 2<sup>nd</sup> January 1759 Samuel Cowing Esq.

127

3. 7. 2

Additions to Marymans Grotto Land for ... Monday 20<sup>th</sup> September 1750 in the County of ... at the end of the second course of ... Patented 20<sup>th</sup> September 1750. John Maryman Esq.

128

2. 2. 3

Yates Meaden Land for Nicholas Augustus ... 1750 beginning at a bounded ... Patented for John ... 16<sup>th</sup> July 1750 John Yates Esq.

129

10

Robinsons Addition Land for Charles Robinson 2<sup>nd</sup> October 1759 beginning at the end of the first course of ... Patented 2<sup>nd</sup> October 1759 Charles Robinson Esq.

30

1. 2. 2 Elizabeth Jackson from John Dixey 25<sup>th</sup> June 1759



259 m. 277

Wills Choice Resurveyed originally  
called Wills Choice Resurveyed for Andrew McGill 26<sup>th</sup> Decem<sup>r</sup> 1749  
beginning NW 65<sup>th</sup> Distant from a bounded white Oak standing  
on the West side of the Dug Hill Patented 12<sup>th</sup> June 1751  
Andrew McGill Esq<sup>r</sup>

65 m. 277

Charles Luck Resurveyed for William Rogers  
15<sup>th</sup> March 1750 beginning at a bound of white Oak on  
the side of a hill on the North side of the Mason Dam Pond  
Patented 15<sup>th</sup> March 1750 William Rogers Esq<sup>r</sup>

259 m. 273

Norwood's Delight originally so called Resurveyed  
for William Paddicoats 16<sup>th</sup> April 1752 beginning at a bounded  
white Oak a bounded white Oak and a bounded hickory being the  
old small beginning trees of Norwood's Delight Patented 9<sup>th</sup>  
November 1752 William Paddicoats Esq<sup>r</sup>

30

L. 8 Peter Seaman from Andrew McGill 12 Oct<sup>r</sup> 1755  
30 27<sup>th</sup> Wm. M. Longe from Andrew McGill 25<sup>th</sup> March 1761

60 v. 205

The Addition to Melot Completed Survey  
for Joshua Cowing 25<sup>th</sup> April 1752 Beginning at a bound or white  
Oak and a bound Spanish Oak standing in a line of a tract of  
land called Melot completed and near the head of a small  
glade Patented 16<sup>th</sup> October 1752 Joshua Cowing Esq.

75 v. 205

Additions to Melot Hill originally so called  
resurveyed for John McClaine 15<sup>th</sup> October 1751 Beginning at the  
beginning of the original tract called McClaine hills as  
is patented 31<sup>st</sup> August 1752 John McClaine Esq.

William Lyon from Joshua Cowing 27<sup>th</sup> Oct<sup>r</sup> 1757

108  
75  
115  
100  
55  
100

Philip Jones from John Maclean Oct. 2<sup>nd</sup> 1753  
Solomon Schade from John Maclean 5<sup>th</sup> Oct<sup>r</sup> 1753  
Edward Postell from John Maclean 5<sup>th</sup> Oct<sup>r</sup> 1753  
Thomas Porter from John McClaine 2<sup>nd</sup> April 1756  
1-10. Richard Porter from John McClaine 18<sup>th</sup> Oct<sup>r</sup> 1750  
Lun Richard Porter from Thomas Porter 7<sup>th</sup> Nov 1757

334

50 in 2 in - *Taleworth* Surveyed for Simon Moom 26<sup>th</sup> Feby 1751  
Simon Moom Dep.

335

100 in 2 in 2 in - *Transylvania* originally called *Terrowood* for  
Richard Richards 10 June 1751. Richard Richards Dep.

335

100 in 100 in - *Gays Good Fellow* the *Woods* originally so called  
Surveyed for Nicholas Raven 13<sup>th</sup> September 1751.  
Abraham Raven Dep.

335

100 in 100 in - *Carrs Cott* *Terrowood* originally called *Carrs*  
Cott Surveyed for John Mansbury 12<sup>th</sup> January 1752  
John Mansbury Dep.

370

100 in 100 in - *Randall's Farm* originally called *Assuoyed* for  
John Randall the 10<sup>th</sup> Day of October 1750  
John Randall Dep.

25

1 - George Moyers from Philip Redleman 25<sup>th</sup> Feby 1761

100

100 in 100 in - Benjamin Bowen from Richard Richards 11<sup>th</sup> Decem<sup>r</sup> 1759

170

100 in 100 in - John Ridgely from John Randall 26<sup>th</sup> Sept. 1756 *Northgate's*

112 Webster Park or Resurveyed a Tract called Bonds & Webster Park and a Tract of Land called Crabtree Lott which are all lost in the Resurvey except 9<sup>th</sup> of Bonds and Webster Park Resurveyed for Isaac Webster Isaac Webster Dep<sup>y</sup>.

145 South Union & North Union Surveyed for William Gollis 18<sup>th</sup> November 1751 William Gollis Dep<sup>y</sup>.

265 Fox Run originally called Cavern Resurveyed for Edward Garretson 20<sup>th</sup> May 1751 Edward Garretson Dep<sup>y</sup>.

297 Barneys Inheritance originally called Hilling 2 1/4 Acres part Resurveyed for William Barney 20<sup>th</sup> Septem<sup>r</sup> 1749 William Barney Dep<sup>y</sup>.

189 Baxter's Choice originally so called Resurveyed for John Baxter 16<sup>th</sup> May 1750 John Baxter Dep<sup>y</sup>.

297 Beale's Partly from William Barney & Wife March 2<sup>d</sup> 1767  
297 Ditto from John Barney & others July 2<sup>d</sup> 1767 Confirmation

240 n. 9. 72. *Arthur's Addition* Originally called *Resurveyed* for Arthur Chenoweth 2<sup>d</sup> Aug 1750 Arthur Chenoweth Dep<sup>y</sup>

241 n. 9. 72. *Indians Bill* Surveyed for William Andrew 10<sup>th</sup> Nov 1750 William Andrew Dep<sup>y</sup>

242 n. 9. 72. *Carver's Addition* Originally called *Resurveyed* for Thomas Carver 25<sup>th</sup> July 1750 Thomas Carver Dep<sup>y</sup>

243 n. 9. 72. *Winchester* Originally called *Resurveyed* for William Winchester 20<sup>th</sup> October 1750 William Winchester Dep<sup>y</sup>

244 n. 9. 72. *Price's Glory* Surveyed for John Price 1<sup>st</sup> August 1752 John Price Dep<sup>y</sup>

245 n. 9. 72. *Chester Lovell* Surveyed for Richard Richards 5<sup>th</sup> August 1752 Deborah Lovell Dep<sup>y</sup>

246 n. 9. 72. *Frenchman's Neglect* Surveyed for John Parker 20<sup>th</sup> April 1751 John Parker Dep<sup>y</sup>

247 n. 9. 72. *Labyrinth* Originally called *Millets Row* & cheated by one *Resurveyed* for Richard Crook 10<sup>th</sup> Decem<sup>r</sup> 1751 John Crook Dep<sup>y</sup>

400 16. *Valer Duchart* from Thomas Carver 2<sup>d</sup> Aug 1750  
13 6<sup>th</sup> William East from Thomas Carver 25<sup>th</sup> July 1750  
400 16. *Colchester into Collyer* 29<sup>th</sup> Nov.

50 2. *John Gorman* from William Winchester 19 October 1750  
237 9. 6 *John Thomas* from Ditto 30<sup>th</sup> June 1760  
176 *Michael Brown* from William Winchester 6 March 1769  
200 *Jacob Wly* from Ditto Ditto  
96 1/2 *Burnell* Michael Rowley from Ditto Ditto  
200 *Rudolph Ditcher* from Ditto Ditto

50 2. *John Collesborough* from John Price June 18<sup>th</sup> 1762

50 2. *Zebulon Lovell* from Richard Richards 6<sup>th</sup> March 1754

100 " Lm Dennis Chauce Improved Surveyed for James Preston 7 May 1745 James Preston Esq.

180 " 9m 14m 10 Frederickstadt Enlarged Originally so called Resurveyed for Capt Benjamin Tasker 10<sup>th</sup> July 1748 Charles Carroll Esq & Comd. Dep.

130 " 17-24 Dorsey's Millfrog Surveyed for Caleb Dorsey 1<sup>st</sup> July 1757. Caleb Dorsey Esq.

175 " 7m Balchellers Hope Originally so called Escheated by and Resurveyed for John Buck 25<sup>th</sup> June 1752 James Walker Esq.

156 " 6m 3 Cannons Delight Originally so called Escheated by and Resurveyed for Dan. Dilany Esq. and Company 10 Decemr. 1751 Charles Carroll Esq. & Comd. Dep.

135 " Lm Galloway Originally so called Escheated by and Resurveyed for Daniel Dilany Esq. and Com<sup>ty</sup> 16<sup>th</sup> Febbr. 1751 Charles Carroll Esq. & Comd. Dep.

Edward Mowood from John Saxon Israel 28<sup>th</sup> March 1760  
Beny. Tasker & Co from William Wood ward others 11 Febry 1761  
Ditto from Mary Holmes & June 1764  
Charles Croxall from Edward Mowood July 25<sup>th</sup> 1767

3-18

68 n-2-62 The Straight Surveyed for William Gannet 29<sup>th</sup> July 1748  
William Gannet Dep<sup>y</sup>

50 n-3- The Dusty Miller Surveyed for Jonathan Cannon  
23 April 1752 Jonathan Cannon Dep<sup>y</sup>

50 n-2- Fogg Island Surveyed for Richard Richards 16<sup>th</sup>  
September 1757 Richard Richards Dep<sup>y</sup>

26 1/2 n-10-5 1/2 The Convenience Surveyed for Isaac Webster 25<sup>th</sup>  
May 1757 Isaac Webster Dep<sup>y</sup>

966 1-18-8 Salkian Composed of the following Tracts vizt, Rhehoboth  
Littleworth, Long Pine & Gates Delight Resurveyed for  
William Hamilton 15<sup>th</sup> April 1750 William Hamilton Dep<sup>y</sup>

50 n-2- Luke Tepton to Richard Richards 21<sup>st</sup> April 1759.

139 n. 6 n 2 The Improvement originally called Moses Improvement  
105<sup>th</sup> part Resurveyed for Dant Dillany Esq. and Company  
6<sup>th</sup> June 1751 Charles Carroll Esq. & Comd. Supt.

138 n. 8 n 2 Hydrant Water. Surveyed originally & called  
Escheated by and Resurveyed for Col. John Taylor 10<sup>th</sup> Novemb<sup>r</sup>?  
1751 John Taylor Esq. Supt.

135 n. 11 n. Bare hills Surveyed for Daniel Dillany Esq. and Company  
1<sup>st</sup> June 1751 Charles Carroll Esq. & Comd. Supt.

130 n. 2 n. Cuckolds Point Surveyed for Thomas Waring 2<sup>d</sup> October  
1751 Thomas Waring Supt.

125 n. 7 The Addition to Evans's Meadow Surveyed for  
Jacob Evans 20<sup>th</sup> November 1752 Beginning at two bounded white  
Cakes Patented 30<sup>th</sup> November 1752 Jacob Evans Supt.

121 n. 5 n 8 The Deep Valley Surveyed for Richard Melmot 20<sup>th</sup>  
April 1750 Beginning at three bounded white Cakes Patented  
1<sup>st</sup> May 1752 Rich<sup>d</sup>. Melmot Supt.

120 n. 3 n 2 Friendship Surveyed by Thomas Gist 26<sup>th</sup> June 1751  
Beginning at two bounded white Cakes and a bounded red Cake  
Patented 1<sup>st</sup> May 1752 Thomas Gist Supt.

118 n. 9 Hills Angle Surveyed for Col. John Taylor 30<sup>th</sup> June 1750  
Beginning at the end of the South East by South two hundred and  
sixty Paces line of Hills Purchase Patented 1<sup>st</sup> May 1750  
John Taylor Supt.

Colo Thomas White from John Taylor 21<sup>st</sup> August 1753

S. S. Samuel Powers from Thomas White 24 July 1750

Modica Gist from Thomas Gist 26<sup>th</sup> Sept 1768



50 n. 2 n. Wilmet Mountain Surveyed for Richard Wilmet 24<sup>th</sup> December 1757 beginning at a Rock Stone marker RW 1752 Patented 11<sup>th</sup> August 1753 Richard Wilmet Dep<sup>y</sup>

7 n. m. 3 1/2 Ruffs Millon Surveyed for William Ruff 18 April 1752 beginning at a bounded Locust Post Patented 4<sup>th</sup> May 1752 Richard Ruffs heirs Dep<sup>y</sup>

113 n. 10 n. 3 1/2 Come by Chance Originally called Series 200. Surveyed for Samuel Hooker 10<sup>th</sup> October 1751 beginning South 60 Deg<sup>s</sup> East eighty two Perches distant from the beginning of the original tract Patented 10<sup>th</sup> August 1753

25 n. 1 n. Addition to Mount Pleasant Surveyed for William Green 10<sup>th</sup> April 1752 beginning at a bounded white Oak a bounded Hickory two bounded Red Oak Saplins and a Stone marked F. G. Patented 5<sup>th</sup> May 1752 William Green Dep<sup>y</sup>

25 n. 1 n. Hockdale Content Surveyed for Solomon Hockdale 25<sup>th</sup> Feby 1753 beg. South forty seven Degrees East forty Perches Distance from the beginning Trees of the Reserve Patented 25<sup>th</sup> Feby 1753 Solomon Hockdale Dep<sup>y</sup>

50 n. 2 n. Long Valley Surveyed for Charles Shipley 30<sup>th</sup> October 1752 beg. at Red bounded Oak and two bounded white Oak Saplins Patented 30<sup>th</sup> October 52 Charles Shipley Dep<sup>y</sup>

108. n. 4 Jonathan Hanson from Samuel Harker March 1<sup>st</sup> 1753  
307. n. 2-3 1/2 Ditto . . . . . from . . . . . Ditto . . . . . April 25. 1756  
350 . . . . . Saml Sec<sup>y</sup> Wife & 10<sup>th</sup> Howard & Wife from Daniel M<sup>g</sup> haw & Wife 20<sup>th</sup> July 1769  
100 . . . . . Samuel Dougherty from Daniel M<sup>g</sup> haw & Wife 15<sup>th</sup> May 1769

12/10

6/1 Wells Prospect Surveyed for Thomas Wells 10<sup>th</sup> April 1753  
beginning at the end of the second Line of Wells Prospect Situated  
16<sup>th</sup> April 1753 Thomas Wells's Surv. Dep<sup>o</sup>

12/11

12/11 Ulloworth Surveyed for Walter Dallas 21<sup>st</sup> March 1753  
beginning at a bound to Chesnut Tree Situated 21<sup>st</sup> March 1753  
Walter Dallas's Surv. Dep<sup>o</sup>

13/12

13/12 Aquilla's Inheritance Surveyed for Aquilla  
Hall 29 Sept 1752 beginning on the North twenty Degrees West  
Line of Aquilla's Inheritance Pat<sup>d</sup> 29<sup>th</sup> Sept 1752  
Aquilla Hall's Surv. Dep<sup>o</sup>

115

115 Angels Fortune originally called Melchus Adventure  
200<sup>th</sup> Surveyed for James Melch 20<sup>th</sup> March 1752 beginning at a  
bound to White Oak Situated 4<sup>th</sup> May 1752

67 1/2 n. 2 n 3 1/2 The Addition to boxes hope Surveyed for James Moore 23 July 1752 beginning at the beginning of boxes hope Patented 23 July 1752 James Moore Surv. Dep.

19 3/4 n. 5 n 1/4 Wilmo's Wilderness Surveyed for Richard Wilmot 2 of May 1751 beginning at a bounded white Oak and a bounded Spanish Oak Patented 4<sup>th</sup> May 1752 Richard Wilmot Surv.

7 3/4 n. 3 n. Bell's Hill Surveyed for John Pava 10<sup>th</sup> April 1752 beginning at a bounded Chestnut Tree Patented 4<sup>th</sup> May 1752 Capt. John Pava Surv.

355 n. 11 n 2 1/2 Bonds Neighbourhood originally called Choats Delight 100<sup>ac</sup> Acquired for Doct. Charles Carroll 25 May 1751. beginning at a bounded Chestnut Tree Patented 10 August 1753 Doct. Charles Carroll's heirs Surv.

38 n. 1 n 6 1/2 Water Oak Ridge Surv. for Cornelius Howard 2<sup>d</sup> of January 1753 beginning at a bounded white Oak Pat. 6 March 1753 Cornelius Howard Surv.

22 n. 11 n. Howards Confinance Surv. for Cornelius Howard 30<sup>th</sup> Janry 1753 beginning at three bounded white Oaks Patented 30<sup>th</sup> January 1753 Cornelius Howard Surv.

50 n. 2 n. Merry mans Beginning Surv. for William Merry man 25<sup>th</sup> Febry 1753 beginning at a bounded white Oak and a bounded Spanish Oak Caplin Pat. 26<sup>th</sup> Febry 1753 Will. Merry man Surv.

86 1/2 n. 1 n 14 n 1/2 Perseverance Originally called Melches Delist 105<sup>ac</sup> Surv. for John Welch 24<sup>th</sup> Decr 1751 beginning at two bounded black Oaks and one bounded white Oak Pat. 4<sup>th</sup> May 1752 John Welch Surv.

3. James Ligon from John Pava (Pat. 28<sup>th</sup> 1753 =

100 n. 4. n.

Addition to Water Oak Sewell land in John County to August 1751 beg. at a bounded Hickory and Chesnut Tree Pat 29<sup>th</sup> Novem. 1753 to Juliana County John County Dep.

570 n. 2. n. 10

Daniels Toll Roused originally called Daniel Lotts 180<sup>th</sup> Resurveyed by Richard Ruff 30<sup>th</sup> April 1753 beg. at three bounded Trees 181<sup>st</sup> Spanish Oak a red Oak and a white Oak Patent 3<sup>rd</sup> November 1753 Richard Ruff here Dep.

520 n. 1. n. 8<sup>th</sup> 2<sup>o</sup>

Scalls Addition land for Colo John Scaw 31<sup>st</sup> June 1753 beg. at the Mouth of Shenandoah Creek and at the end of the South Eighty Degrees West line of Scalls Purchase Patent 11<sup>th</sup> August 1753. Colo John Scaw Dep.

18 n. n. 9

Transylvania land for John Dacca 10<sup>th</sup> April 1742 beginning at the end of the North forty three Degrees East one hundred and thirty seven Perches line of Dacca's Enlargement Patent 5<sup>th</sup> May 1752 Capt John Dacca Dep.

23 n. 1.

Bald Mountain land for James Daugherty 12<sup>th</sup> Decem. 1752 beginning at two bounded Spanish Oaks and one bounded black Oak Pat 12<sup>th</sup> Decem. 1752 James Daugherty Dep.

25

John Combs way from James Daugherty 5 Decem. 1767

153 " - 6<sup>th</sup> / 2 Cockey's Recovery Surd. for William Cockey 16<sup>th</sup> of February 1753 beginning at 2 bounded red Oaks and a bound Hickory Tree Pat. 16<sup>th</sup> Feby 1753 William Cockey S. J. P.

4 " - 2 Peirpoint's Adventure Surd. for Charles Peirpoint 2<sup>d</sup> June 1753 beginning at three bounded white Oaks Patented 12<sup>th</sup> June 1753 Charles Peirpoint S. J. P.

102 " - 1 Wetches Adventure Surd. for John Henry Carroll 2<sup>d</sup> July 1751 beginning at a bounded white Oak Patented 2<sup>d</sup> July 1751 Charles Carroll S. J. P.

235 " - 9<sup>th</sup> / 5 Isaac's Double Purchase Composed of 200<sup>th</sup> part of Isaac's Inheritance 100<sup>th</sup> part of Thomas Range Resurveyed for Isaac Webster 15<sup>th</sup> Feby 1753 beginning at the end of 100<sup>th</sup> on the East by South line of the 2<sup>d</sup> Thomas Range Pat. 10 Aug<sup>th</sup> 1754 James Lee S. J. P.

10 " - 5 The Spot Surd. for The Rev. Mr. Thomas Craddock 20<sup>th</sup> June 1753 beginning at the end of ninety three Poles on the North one hundred and fifty Poles line of Addition Pat. 11<sup>th</sup> Aug<sup>th</sup> 1753 Thomas Craddock S. J. P.

250 " - 12<sup>th</sup> / 2 Cumberland Originally called Moreland Manor 20<sup>th</sup> Resurveyed for James Moore 29<sup>th</sup> Sept. 1752 beginning at a bounded Spanish Oak and a bounded red Oak Pat. 16<sup>th</sup> August 1753 James Moore S. J. P.

100 " - 1<sup>st</sup> Williams Chance Surveyed for Thomas Hornor 30<sup>th</sup> July 1753 beginning at a bounded white Oak Patented 11<sup>th</sup> August 1753 Thomas Hornor S. J. P.

1913 3<sup>1</sup>/<sub>2</sub> 16<sup>1</sup>/<sub>2</sub> 2 Ponds Meadows Enlarged Originally called Ponds Meadows 100<sup>0</sup>. Resurveyed for Thomas Wood Sr. Jan<sup>y</sup> 1753 Beginning at a bounded white Oak black Oak and Spanish Oak Patented 10<sup>th</sup> August 1753 J<sup>hn</sup> Ridgely Dep<sup>y</sup>.

345 " 13<sup>1</sup>/<sub>2</sub> 10 Sinchucombs Hill Originally called overlook 150<sup>0</sup>. Resurveyed for J<sup>hn</sup> Sinchucomb 8 August 1752 Beginning at a large Clift of Rocks marked S 175<sup>0</sup> and a bounded white Oak Patented 10<sup>th</sup> August 1753 J<sup>hn</sup> Sinchucomb Dep<sup>y</sup>.

280 11<sup>1</sup>/<sub>2</sub> 2<sup>1</sup>/<sub>2</sub> Carrolls Pursuit Originally so called 250<sup>0</sup>. Resurveyed for Doct Charles Carroll 10<sup>th</sup> September 1751 Beginning at three bounded white Oaks Patented 10<sup>th</sup> August 1753 to Sir Nicholas Roachet Carow and Company. Sir Mich<sup>l</sup> Roachet Carow & Com<sup>d</sup> Dep<sup>y</sup>.

629<sup>1</sup>/<sub>2</sub> 1<sup>1</sup>/<sub>2</sub> 5<sup>1</sup>/<sub>2</sub> 1<sup>1</sup>/<sub>2</sub> Leigh of Leighton Composed of 156<sup>0</sup> part of Howards Range 63 and 70<sup>0</sup> part of Howards Pursur Isaac's Enlargement 47<sup>0</sup> and Isaac's Addition 150<sup>0</sup>. Resur<sup>d</sup>. to Colo Thomas White 25 March 1752 Beginning at the end of the West Line of Jerico Pat<sup>d</sup> 10<sup>th</sup> Aug<sup>r</sup> 1753 Colo Thomas White Dep<sup>y</sup>.

84 " 3<sup>1</sup>/<sub>2</sub> 4<sup>1</sup>/<sub>2</sub> Harrisons Improvement Sur<sup>d</sup>. for Thomas Harrison 20<sup>th</sup> October 1752 Beginning North thirty five Perches Distant from a bounded Spanish Oak Pat<sup>d</sup> 5<sup>th</sup> Nov<sup>r</sup> 1753 Thomas Harrison Dep<sup>y</sup>.

190 " 7<sup>1</sup>/<sub>2</sub> 7<sup>1</sup>/<sub>2</sub> Wanns Channel Originally so called 50<sup>0</sup>. Resur<sup>d</sup>. for Edward Wams 15 March 1752 Beginning at a bounded Chesnut and a red Oak Sur<sup>d</sup> Pat<sup>d</sup> 10<sup>th</sup> August 1753 Edward Wams Dep<sup>y</sup>.

71 " 2<sup>1</sup>/<sub>2</sub> Daniel Zacharias from J<sup>hn</sup> Ridgely Pat<sup>d</sup> 1754  
75 " 3<sup>1</sup>/<sub>2</sub> Peter Wams from J<sup>hn</sup> Ridgely Pat<sup>d</sup> 1755  
78 " 4<sup>1</sup>/<sub>2</sub> Jacob Lamond from Ditto Pat<sup>d</sup> 1755

55 " 1<sup>1</sup>/<sub>2</sub> 10 David Bowles from J<sup>hn</sup> Sinchucomb Pat<sup>d</sup> June 1760

140 " 5<sup>1</sup>/<sub>2</sub> 7<sup>1</sup>/<sub>2</sub> J<sup>hn</sup> Ridgely from Edward Wams March 26<sup>th</sup> 1752 Not pag<sup>d</sup>  
90 " 9<sup>1</sup>/<sub>2</sub> 7<sup>1</sup>/<sub>2</sub> William Lux from Edward Wams 27 Oct<sup>r</sup> 1753

353

277 " 11. 1 Hankins's Fancy originally so called 150<sup>acres</sup>  
for Mathew Hankins 15<sup>th</sup> Feby 1752 Beginning at three  
bounded white Oaks Patented 16<sup>th</sup> August 1753  
Mathew Hankins Dep<sup>y</sup>

110 " 16. 5 Wheelers Security Composed of Frances Wedford  
200<sup>acres</sup> and 210<sup>acres</sup> part of the three Sisters Escheated by and Resurveyed  
for Benjamin Wheeler 10<sup>th</sup> August 1747 Patented 2<sup>nd</sup> May  
1752  
Dep<sup>y</sup> 365 Benjamin Wheeler Es<sup>q</sup> John Bull

800 " 22. 11 GAVISON Composed of 366<sup>acres</sup> Counterscarp and 370<sup>acres</sup> part of  
William Gavison Resurveyed for Richard Croxall 6<sup>th</sup> August  
1752 Beginning at a Hewed Stone Pat. 19<sup>th</sup> Feby 1753  
Richard Croxall Dep<sup>y</sup>

23 " 1. 1 Edwards Venture Sur<sup>y</sup> for Edward Stockdale 25<sup>th</sup>  
March 1752 Beginning at four bounded white Oaks  
Patented 11<sup>th</sup> August 1753 Edward Stockdale Dep<sup>y</sup>

573 " 3. 11 Bellyack Mickell originally so called 50<sup>acres</sup>  
Resurveyed for Edward Dorscy 10<sup>th</sup> August 1751 Beginning  
at two bounded white Oaks Patented 16<sup>th</sup> August 1753

277 " 11. 1 Anthony Coains from Mr. Hankins & Others June 25<sup>th</sup> 1766

3/2 " " John Coains from Richard Croxall 12<sup>th</sup> March 1761

200 " 8 " Resurvey into Dorscy's Thicket folio 392 -  
200 " 8 " Chas Dorscy from Edward Dorscy 19<sup>th</sup> March 1754

255 u - 5 u 5

James Discovery Survey for James Hemaker  
1<sup>st</sup> Jan'y 1758 Beginning at a bounded white Oak Patented  
7<sup>th</sup> December 1753 to Elizabeth Bankston and John  
Hemaker Elizabeth Bankston & John Hemaker Dep<sup>ts</sup>

258 u - 8 u -

Chilberry Neck composed of Waters Neck 100 Chilberry  
250 Matchells Cove 200 the Addition 400 Waters Addition  
50 and Fork Point 100 Resurv<sup>d</sup> for James Phillips 1<sup>st</sup> Dec<sup>r</sup> 1753  
Beginning at a marked Locust Post Pat<sup>d</sup> 10 August 1753  
James Phillips Dep<sup>t</sup>

259 5 u 2

Noales Purchase composed of 55<sup>th</sup> part of Mealls  
Purchase and a Tract called Noales Improved Purchase 57<sup>th</sup>  
Resurv<sup>d</sup> for John Noales 12<sup>th</sup> April 1756 Beginning at a  
bounded white Oak Pat<sup>d</sup> to his son John Noales 10 Aug<sup>r</sup> 1753  
John Noales Dep<sup>t</sup>

253 10 u 2

Brice Purchase corrected originally called  
Brics Purchase 137<sup>th</sup> Resurv<sup>d</sup> for James Brice 20 Jan'y 1753  
Beginning at the end of the North 64<sup>th</sup> Deg<sup>r</sup> West line of Jenkins  
Range Pat<sup>d</sup> 16<sup>th</sup> Oct<sup>r</sup> 1753 James Brice Dep<sup>t</sup>

219 12 u 2

Harman Addition composed of Betty's Lot  
55<sup>th</sup> and Sarah's fruitful Increase 54<sup>th</sup> Resurv<sup>d</sup> for Harman  
Housbands 11<sup>th</sup> June 1751 Beginning at a bounded white Oak  
Patented 10<sup>th</sup> August 1753 Harman Housbands Dep<sup>t</sup>

100 1 u

Samuel Brice from James Brice 1<sup>st</sup> July 1765 Divided

319 12 u 2  
12 1/2

Thomas Miller from William and Harman Housbands 10 August 1761  
John Houghton from Thomas Miller 26 August 1762



20 1. 5 Bonds Sett Surr<sup>d</sup> for Richard Thom<sup>d</sup> 11<sup>th</sup> October 1754  
beginning at a bounded Richony Patented 11<sup>th</sup> October 1754  
Richard Bond Surr<sup>d</sup> S<sup>g</sup>.

20 1. 7<sup>th</sup> Bonds Addition Surr<sup>d</sup> for Russ Bowen 11<sup>th</sup>  
Janry 1759 beginning at a bounded white Oak Patented  
10<sup>th</sup> August 1758 Russ Bowen Surr<sup>d</sup> S<sup>g</sup>.

10 1. 3 The Addition Surr<sup>d</sup> for Job Evans 30<sup>th</sup> July 1754  
beg. at a bounded red Oak Patented 30<sup>th</sup> July 1754  
Job Evans Surr<sup>d</sup> S<sup>g</sup>.

235 1. 13<sup>th</sup> 1/2 This Chance originally called Johns Chance 100.  
part Resurveyed for Robert Lewis 27<sup>th</sup> April 1758 beginning  
at the end of the twenty fourth course of the aforesaid Tract called  
Johns Chance Pat. 18<sup>th</sup> Nov. 1754 Robert Lewis Surr<sup>d</sup> S<sup>g</sup>.

50 m 2u Nells Hatchell Surveyed for Samuel Nussey 20<sup>th</sup> June 1753 beginning at two bounded white Oaks Patented 16<sup>th</sup> August 1753 Samuel Nussey Dep<sup>y</sup>

700 1-8 Nells Cove Enlarged originally called Nells Cove 70<sup>th</sup> resurveyed for James Wells 22<sup>nd</sup> April 1752 beginning at a marked Stone Patented 25<sup>th</sup> November 1753 Dep<sup>y</sup> 318 James Wells 182 Lovelap Torney 118 Lovelap Torney

85 3-5 Melick Surveyed for John Ridgely 20<sup>th</sup> Aug<sup>t</sup> 1754 beginning at the end of the South South East Right Perches & Line of Logdoms Addition Pat<sup>d</sup> 20<sup>th</sup> Aug<sup>t</sup> 1754 John Ridgely Dep<sup>y</sup>

20 1-11/2 Wilmors Grange Surveyed for John Wilmott 20<sup>th</sup> July 1754 Beg<sup>n</sup> at the end of the fifth Line of Masons Farm Patented 20<sup>th</sup> July 1754 John Wilmott Dep<sup>y</sup>

200 u 8 Merrymans Meadows Surveyed for John Merryman 3<sup>rd</sup> July 1754 beg<sup>n</sup> at two bounded red Oaks and one bounded Spanish Oak Pat<sup>d</sup> 3<sup>rd</sup> July 1754 John Merryman Dep<sup>y</sup>

30 1-2 1/2 Maddoxes Choice Surveyed for Benjamin Maddox 30<sup>th</sup> May 1754 beginning at a bounded red Oak Patented 30<sup>th</sup> May 1754 Benjamin Maddox Dep<sup>y</sup>

213 5-6 1/2 What you Please Composed of 100<sup>th</sup> part of Felches Forrest and What you please 100<sup>th</sup> resurveyed for Doct<sup>r</sup> Chadsborough 10<sup>th</sup> Sept<sup>r</sup> 1751 beg<sup>n</sup> at a bounded red Oak Pat<sup>d</sup> to Sir Nicholas Leachet Carew Mary Nightwiche Thomas Crispell & Edward Gee Sir Bruce and the heirs of Thomas Washington Patented 16<sup>th</sup> August 1750 Sir Nicholas Leachet Carew & Co<sup>rs</sup> Dep<sup>y</sup>

250 10 Ulrick Clear from James Wells Land Nov<sup>r</sup> 21 1754  
100 4 Dovel Overhaff from Co<sup>rs</sup> Wells Land June 22 1754  
118 4-9 John Strimphlen from Ditto Sept<sup>r</sup> 1<sup>st</sup> 1757  
182 7-3 Loves Torney from Ditto Oct<sup>r</sup> 3 1757  
118 4-9 Louis Torney from John Strimphlen Oct<sup>r</sup> 27 1758  
118 4-9 Mark Torney from Louis Torney Sept<sup>r</sup> 9 1761  
183 7-4 Philip Torney from Ditto Sept<sup>r</sup> 9 1761  
50 10 Resurveyed into North Cantons Lib<sup>r</sup> N<sup>o</sup> 2 p 112

76 3-0 1/2 John Christopher Harpfer from John Ridgely 28 April 1757

360  
25 ... 1- Addition to Littleworth Survey for Walter Dallas  
6<sup>th</sup> Sept. 1753 beginning at a bound Chesnut Tree Patented  
16<sup>th</sup> Sept. 1753. Walter Dallas's heirs Dep.

230 ... 9-3 1/2 Taskers Camp Originally so called 500. Resurveyed for Geo.  
Geo. Plater and Mr. Walter Smith 10<sup>th</sup> August 1753 beginning  
at the end of the South East Line of Trilmans Acquaintance  
and not at the end of the North East line of that land as is  
expressed in the original Certificate Pat. 16<sup>th</sup> Aug. 1753  
Geo. Plater and Walter Smith Dep.

140 ... 5-7 1/2 Whispaw Surveyed for Ulrick Whislaer 30<sup>th</sup> Nov. 1753  
Beginning at two bounded white Oaks Pat. 10 August 1753  
Ulrick Whislaer Dep.

1212 2-8-6 Adams Garden originally called John Chance 400  
part Resurveyed for Adam Shipley 25<sup>th</sup> April 1753 beginning at the  
end of the eighth fifth course of John Chance Pat. 25 April  
1753 Adam Shipley Dep.

277 ... 11-1 William the Conqueror 150 originally so  
called Resurveyed for the Rev. Mr. Hugh Dean 16 March 1759  
beginning at the West one hundred and fifty Perches line  
of Leafe Chance Patented 10<sup>th</sup> August 1753  
The Rev. Hugh Dean Dep.

162 ... 6-6 Ten London originally called Thompsons Neglect  
126 Acres Escheated by and Resurveyed for George Presbury  
12<sup>th</sup> Febry 1753 beginning at a bounded Double Chesnut  
Tree Pat. 28<sup>th</sup> Febry 1753 George Presbury Dep.

137 ... 6-6 Bridgeland Surveyed for Philip Adleman 28<sup>th</sup>  
February 1754 beginning at a bounded white Oak and  
Suckory Tree Pat. 28 Febry 1754 Philip Adleman Dep.

20 ... 10 Charles Smith from Michael Daur Janry 19<sup>th</sup> 1767  
120 ... 10 Michael Coote from Michael Daur Janry 19<sup>th</sup> 1767  
120 ... 10 Resurveyed into Whispaw by Michael Coote 1<sup>st</sup> March 1768 Lib. No. 159

101 ... 4-0 1/2 Thomas Harley from Adam Shipley 5 June 1756  
150 ... 6-0 Beny. Bougys Cheney from Adam Shipley 25 June 1756  
103 ... 2-1 1/2 Thomas Allman from ... Ditto ... Ditto  
101 ... 1-0 1/2 William Tomson from Thomas Harley 20<sup>th</sup> July 1761  
230 ... 9-2 1/2 Resurveyed into Neighbourhood well by Adam Shipley 8 Febry 1770 Lib. No. 184  
150 ... 6-0 John Baker from Benjamin Bougys Cheney 22 March 1770 -

361  
11<sup>th</sup> 5<sup>th</sup> 9 William the Conqueror originally so called Resurveyed  
for Jacob Rowles 20<sup>th</sup> Nov<sup>r</sup> 1752 Beginning at the place where the  
North Line of Todd Plenty crosses the said West line of the original  
Survey Pat<sup>d</sup> 20<sup>th</sup> April 1752 Jacob Rowles Jun<sup>r</sup> Dep<sup>t</sup>.

183 7<sup>th</sup> 4 Part of Westwood Meads Beginning Improved  
Composed of Meads Beginning 50<sup>th</sup> and 58<sup>th</sup> Part of Westwood Resurveyed  
for William Cox 2<sup>nd</sup> June 1753 Beginning at a bounded Poplar  
Patented 10<sup>th</sup> August 1753 William Cox Dep<sup>t</sup>.

390 13<sup>th</sup> 7<sup>th</sup> Sallys Chance originally so called 110<sup>th</sup> Resurveyed for John  
Hood 29<sup>th</sup> April 1754 Beginning at two bounded white Oaks  
and one bounded red Oak Pat<sup>d</sup> 10<sup>th</sup> November 1754  
John Hood Dep<sup>t</sup>.

178 7<sup>th</sup> 1<sup>st</sup> 2 New Germany Surveyed for Jacob Shilling Jun<sup>r</sup> 30<sup>th</sup>  
August 1755 Beginning at a bounded white Oak Pat<sup>d</sup>  
16 August 1755 Philip Adleman Dep<sup>t</sup>.

59 2<sup>nd</sup> 4 Williams Pasture Surveyed for William Lipton 6<sup>th</sup>  
January 1749 Beginning at a bounded white Oak Patented 10<sup>th</sup>  
August 1753 William Lipton or Brown Dep<sup>t</sup>.

50 2<sup>nd</sup> 2 Frugality Surveyed for Richard Richards 27 August 1754  
Beginning at a bounded white Oak Pat<sup>d</sup> 27 August 1754  
Richard Richards Dep<sup>t</sup>.

252 1<sup>st</sup> 4 Gills Desire Surveyed for Thomas Gist 2 May 1754  
Beginning at a bounded white Oak Tree marked T.G.  
Patented 2 May 1754 Thomas Gist Dep<sup>t</sup>.

91<sup>st</sup> 2<sup>nd</sup> 8 M<sup>r</sup> Rowles from Dav. and Jacob Rowles 11<sup>th</sup> Feby 1761  
51<sup>st</sup> 2<sup>nd</sup> 1 Edward Mason from Dav. and Jacob Rowles 11<sup>th</sup> Feby 1761  
57<sup>st</sup> 2<sup>nd</sup> 2 Thomas Worthington from Edward Mason 25 August 1769

178 7<sup>th</sup> 1<sup>st</sup> 2 Philip Baker from Philip Adleman 10<sup>th</sup> Feby 1761  
7<sup>th</sup> 1<sup>st</sup> 2 Joshua Worring from Avarilla Worring 27 March 1770

50 2<sup>nd</sup> 2 John Dean from Richard Richards 9<sup>th</sup> Sept. 1758.

Thomas Gist Jun<sup>r</sup> from Thomas Gist Dec<sup>r</sup> 31<sup>st</sup> 1766.

262  
25 1-5 Kucken Surveyed for Peter Kingon 25 Decr 1753 Beginning at  
the end of the North twenty Degrees East 60 ff. Line of Canaan  
Patented 25<sup>th</sup> Sept. 1753 Peter Kingham Dep.

30 1-2 1/2 Wells and Morgans Fishery Surv. for Richard  
Wells Junr and Joseph Morgan 1<sup>st</sup> Novem. 1753 Beginning at a  
bounded Gum and two 60 land Richard Wells Junr Dep.

41 2-16-5 White Oak Bottom originally so called 150<sup>ac</sup>.  
Resurveyed for Thomas Matthews S. Leby 753 Beginning at three  
bounded white Oaks Patented 10<sup>th</sup> August 1753  
Dep. 300<sup>ac</sup> Th. Matthews 205 Michael Huff 20 John Thomas  
133 Th. Ashin 60 1/2 Grant Fresh 12 Peter Wood 277 James Griffith

52 2-1 Nathans Lott Surv. by a Warrant of the Proclamation  
for about 600<sup>ac</sup> Oct. 1753 Beginning at two bounded pine saplings  
& the stump of a third bound pine sapling Pat. 6<sup>th</sup> Oct. 1753  
Josiah Bowen Dep.

92 1-3 Cabin Neck Enlarged originally called  
Cabin Neck 100 Resurveyed for William Savory 29<sup>th</sup> August 1752  
Beginning at a bounded poplar tree Pat. 16<sup>th</sup> March 1754  
William Savory Dep.

50 2- Batchelors Choice Surv. for Richard Richards  
16<sup>th</sup> May 1754 Beginning at a bounded white Oak Patented  
16<sup>th</sup> May 1754 Richard Richards Dep.

60 2-5 The Indian Town Surv. for James Moore Junr  
29<sup>th</sup> Sept. 1753 Beginning at a Rock Stone marked N1 1752  
Patented 29 Sept. 1753 James Moore Junr Dep.

223 8-10 Michael Huff from Thomas Matthews Oct. 18<sup>th</sup> 1755  
40 1-8 John Thomas from Thomas Matthews Oct. 18 1755  
102 3/4 5-4 Thomas Ashin from Thomas Matthews Oct. 18. 1755  
50 2- Jonathan Griffith from James Griffith 5 May 1759  
40 1-8 Benjamin Sweep from John Thomas 8 March 1760  
41 1- 3/2 Dillo from Thomas Matthews 3 Mar. 1760  
1 Robert Inan from Michael Huff 20 May 1761  
239 1/2 9-7 Resur'd into the Disturbed Mine Lib. No 2/Sec. 35.  
60 1/2 Resur'd into the Disturbed Lott Lib. No 2/Sec. 95  
192 3/4 5-4 Nathan Chapman from Thomas Ashin 20 Oct. 1763  
50 John Griffith from Jonathan Griffith 8 June 1769

Carried to p. 116

260  
275 n. 11

Kanons Chance Corrected Originally called  
Kansons Chance 200. Resurveyed for Jonathan Kanon 20<sup>th</sup> Oct.  
1753 Beginning at four bounded white Oaks Pat. 5<sup>th</sup> Feby 1754  
Jonathan Kanon Dep.

280 n. 16

Tones Range Originally called 393. Escheated by  
and Resurveyed for William Young 20<sup>th</sup> May 1753 Beginning at  
a bounded white Oak Pat. 25<sup>th</sup> May 1754 Nich. Ruxton Jay Dep.

290 n. 27

Kollis Refuge Surv. for John Kanon 20<sup>th</sup> Nov. 1750  
Beginning for the same at a bounded Locust stump Pat. 10<sup>th</sup>  
August 1750 John Kanon Dep.

300 n. 6

The Addition to Birds Cage Surv. for Doct. William  
Lyon 28<sup>th</sup> March 1754 Beginning at the Beginning Trees of  
Birds Cage Pat. 28<sup>th</sup> March 1754 Doct. William Lyon Dep.

582 1, 3, 3 1/2

Hazard Enlarged and Hooks Double Purchase  
Resurveyed composed of Hazard Enlarged 895. and Hooks Double  
Purchase 157. Resurv. for Amos Garret 20<sup>th</sup> April 1759 beginning  
at a bounded Locust Tree Pat. 16<sup>th</sup> August 1759  
Amos Garret Dep.

31 n. 1, 3

Duttons Desire Surv. for Dutton Lane 30<sup>th</sup> Nov. 1753  
Beginning at two bounded white Oaks Pat. 30<sup>th</sup> Nov. 1753  
Dutton Lane Dep.

52 n. 2, 2

Joy Hills Surv. for Charles Carroll Esq. Doct. Charles Carroll  
Benjamin Tasker Daniel Dulany Walter Dulany and Cha. Carroll  
Jr. Esq. Beginning at three bounded red Oaks Pat. 25<sup>th</sup> March 1754  
Charles Carroll & Com<sup>rs</sup> Dep.

200 n. 16

Nicholas Ruxton Jay from Capt. William Young 3<sup>rd</sup> May 1757  
Charles Dugely from Nicholas Ruxton Jay July 25<sup>th</sup> 1766

31 n. 3

Dinah Goodell from Dutton Lane 31<sup>st</sup> March 1759.

31 n. 3

Thomas Lane from Peter Goodell 15 August 1761-

364  
269. 10 1/2 1/4 Milling Folly originally called Shillings Lot 40.  
Resurveyed for Jacob Shillings 20<sup>th</sup> May 1753 Beginning South 23  
Degrees East twenty P. Distant from a bounded white Oak and a bounded  
Black Oak Pat. 22 April 1753 Jacob Shillings Esqr. Sgr.

100 .. 4 .. Wilsons Range Surv. for William Wilson 29<sup>th</sup> May 1754  
Beginning at a bounded white Oak Patented 29<sup>th</sup> May 1754  
William Wilson Esqr.

50 .. 2 .. Friendship Surv. for Thomas Storey 26 Sept<sup>r</sup> 1753  
Beginning at a bounded white Oak and Hickory Tree  
Patented 26<sup>th</sup> September 1753 Thomas Storey Esqr.

370 .. 10 1/2 Morgans Tent originally so called 150. Resurv. for Geo. Ogg  
13 Decem<sup>r</sup> 1752 beginning at two bounded white Oaks and one  
bounded red Oak Pat. 11<sup>th</sup> Janry 1754  
Esqr. 132. Luke Chapman 238. Lovelap Horsuch

40 .. 1-7 1/2 Daniels Delight Surv. for Dutton Lane 29 Nov<sup>r</sup>  
1753 Beginning at two bounded white Oak Trees Patented  
29 Novem<sup>r</sup> 1753 Daniel Lane Esqr.

20 .. 4 1/2 Addition to Wester Cyle Surv. for Doct. William  
Lyon 20 Nov<sup>r</sup> 1753 Beginning at the end of the West one hundred  
and five Perches Line of Friends Discovery Pat. 10 Aug<sup>r</sup> 1753  
Doct. William Lyon Esqr.

George Hayers from Philip Adleman 25<sup>th</sup> Febr<sup>y</sup> 1761 -  
Daniel Adleman from Philip Adleman 17<sup>th</sup> Dec<sup>r</sup> 1760  
40 .. 2-5 Philip Adleman from Jacob Shillings 16<sup>th</sup> April 1761 -  
44 .. Peter Fromble from David Adleman 14<sup>th</sup> May 1762  
40 .. 2-5 Resurveyed into Fowples Lot 40. No<sup>o</sup> 1073 -

238 .. Lovelap Horsuch from George Ogg 17<sup>th</sup> Sept<sup>r</sup> 1755

40 .. 1-7 1/2 Daniel Lane from Dutton Lane

8 ... 1 The Adventure Surv. for Robert Gilchrist 20<sup>th</sup> May 1754 beginning at a bounded Chesnut Pat. 20<sup>th</sup> May 1754

30 ... 1-2 1/2 Tricks and Things Surv. for Dutton Lane 25 March 1754 beginning at two bounded white Oaks Christopher Thornback Dep.

14 ... 7 Jacobs Pasture Surv. for Jacob Shilling 25<sup>th</sup> March 1754 beginning at two bounded red Oaks Pat. 25 March 1754 Jacob Shilling. Surv. Dep.

18 1/2 ... 7 1/2 Whitefords Adventure Surv. for Hugh Whiteford 13 July 1754 beginning at two bounded red Oaks Pat. 13 July 1754 Hugh Whiteford Dep.

5 1/2 ... 1 1/2 The Addition to Perseverance Surv. for John Welsh 24 June 1754 beginning at the end of the North eighty eight Degrees West eighty Ditches line of Perseverance John Welsh Dep.

36 ... 14 1/2 Bonds Garrison Originally called Log doons Addition 20<sup>th</sup> part Resurveyed for Thomas Bond 20 March 1754 beginning at a bounded red Oak Pat. 26 April 1754 Thomas Bond (son Peter) Dep.

30 ... 1-2 1/2 Daniel Lane from Dutton Lane 14<sup>th</sup> October 1757

18 1/2 ... Lies in Pennsylvania 1768

50 ... 2 ... John Algier from Thomas Bond 21<sup>st</sup> May 1757  
310 ... 12 ... 5 John Moale from Thomas Bond 3<sup>rd</sup> March 1760



270 10.10 Arnolds Arbour Enlarged originally called Arnolds Arbour 50<sup>ac</sup> Resurveyed for Joseph Arnolds 1<sup>st</sup> Janry 1754 beginning at the Beginning Trees of the original Survey by a bounded Chesnut and a bounded Spanish Oak Patented 1<sup>st</sup> Janry 1754 Joseph Arnolds Dep<sup>y</sup>

100 4.11 Oberland in. Beem Surveyed for Jacob Ebaugh 28<sup>th</sup> Feby 1754 Beginning at a bounded white Oak and Cherry Tree Patented 28<sup>th</sup> February 1754 Jacob Ebaugh Dep<sup>y</sup>

26 1.1.1/2 Pools Light Surveyed for Richard Dole 20<sup>th</sup> Janry 1754 Beginning at three bounded Chesnut & Loblins Patented 28<sup>th</sup> Janry 1754 Richard Dole Dep<sup>y</sup>

139 3.7 Rivells Folly Surveyed for John Rivell 23 March 1752 Beginning at the beginning Trees of Smally Delight Patented 25<sup>th</sup> March 1754 John Rivell Dep<sup>y</sup>

50 2.4.2 Cooks Defence Surveyed for Robert Gilchrist 20<sup>th</sup> Janry 1754 Beginning at a bounded Spanish Oak Patented 20<sup>th</sup> Janry 1754

159 2.19.1/2 Addition to Elledges Farm originally called Elledges Farm 50<sup>ac</sup> Resurveyed for Josephus Murray 20<sup>th</sup> July 1751 Beginning at two bounded white Oaks Patented 20<sup>th</sup> October 1753 Dep<sup>y</sup> 9<sup>th</sup> Josephus Murray 20<sup>th</sup> Hugh Grey

750 1.12.7/2 Wilmotts Chance originally called Bakers Chance 50<sup>ac</sup> Resurveyed for Edmeas Bakers 15<sup>th</sup> Janry 1754 Beginning at three bounded white Oaks Patented 16<sup>th</sup> Janry 1754 Dep<sup>y</sup> 6<sup>th</sup> Richard Wilmott 50<sup>ac</sup> Peter Gorsnell

29 1-4 Resurveyed into White the Below Lib. No 2 p. 106

200 8 Hugh Grey from Josephus Murray April 12<sup>th</sup> 1756  
22 11 Armon Butler from Josephus Murray 27<sup>th</sup> June 1761  
112 4-6 Resurveyed into Butlers Farm Lib. No 2. p. 213  
146 Shadrack Murray from Josephus Murray 11<sup>th</sup> October 1768

50 2 Peter Gorsnell from Richd. Wilmott 27<sup>th</sup> Oct. 1757

367

1107 2. 4. 3 1/2 Rich Meadows originally so called 100. Resurveyed for Samuel Owings 16<sup>th</sup> March 1753 Beginning at a bounded white Tree Pat. 5<sup>th</sup> Nov. 1753 Samuel Owings Dep.

222 " 8. 11 New Port originally so called 220 Resurveyed for John Owings 22 Nov 1754 Beginning on a pointed Marsh near the Mouth of Sordicks Creek Patented to Charles Carroll Esq. 2<sup>nd</sup> May 1754 Charles Carroll Esq. Dep.

314 6. 6 1/2 Atkinsons Purchase Composed of broad Neck 150 Clements Den 85 and Clements 76. Resurveyed for John Atkinson 1<sup>st</sup> October 1736 Beginning at a bounded Sphlar Pat. 22 April 1754 David Kippetts heirs Dep.

720 1. 8. 10 Kester Calk Composed of the following Tracts viz Rich Level 100 and Metcalfs Addition 100. Resurveyed for John Metcalf 20<sup>th</sup> Janry 1753 Beginning at an Old Birchory Stump Patented to Doct. William Lyon 18<sup>th</sup> Feby 1754 Dep. 626 Doct. Wm Lyon 36 1/2 Joshua Owings 57 1/2 William Wright

2700 5. 8. Soldiers Delight originally so called 33 Resurveyed for Nicholas Ruxton Esq 20<sup>th</sup> June 1753 Beginning at a bounded red Oak and a bounded white Oak Patented to Thomas Harrison 10<sup>th</sup> May 1754 Thomas Harrison Dep.

38 1-6 Richard Owings from Samuel Owings Aug<sup>st</sup> 6. 1766  
38 1-6 Samuel Owings cont. from Indemion Dealed 3 Nov. 1768

36 2 Joshua Owings from William Lyon 27<sup>th</sup> Oct. 1757  
5 1/2 William Wright from William Lyon 27<sup>th</sup> Oct. 1757  
100 Doct. William Lyon from Thomas Metcalf 19<sup>th</sup> August 1768

104 4. 2 John Love from Thomas Harrison 15<sup>th</sup> July 1759

25 n-1-1-1 Michaels Beginning Surveyed for Michael Carma  
16<sup>th</sup> April 1755 Beginning at two bounded white Oaks Patented 16<sup>th</sup>  
April 1755 Michael Carma Dep<sup>o</sup>

25 n-1-1-1 Addition to Boreings Headen Land for  
John Boreing 20<sup>th</sup> April 1755 Beginning at two bounded  
white Oaks Patented 20<sup>th</sup> April 1755 John Boreing Dep<sup>o</sup>

33 n-1-1-1 Portlar Bottom Surveyed for Ethan Souall 25 March  
1755 Beginning at a bounded black Oak Patented 25<sup>th</sup> March  
1755 Ethan Souall Dep<sup>o</sup>

36 n-1-1-1 1/2 Cal Pasture Addition Land for Cornelius  
Koonard 25<sup>th</sup> April 1755 Beginning at the end of the south  
eighty four Degrees East forty Degrees Line of Cal Pasture Patented  
25<sup>th</sup> April 1755 Cornelius Koonard Dep<sup>o</sup>

25 n-1-1-1 George Myers from Absalom Worling 28<sup>th</sup> October 1767

364  
25 ... 1 ... 2 Begrudded Suro. for Thomas Cockey 10<sup>th</sup> August 1752  
Beginning at the end of the North four hundred and thirteen Perches  
Line of the Groves Patented 10<sup>th</sup> August 1752 Thomas Cockey Dep.

50 ... 2 ... 1 John's Adventure Suro. for John Cresp. and Joseph 15<sup>th</sup>  
November 1752 Beginning at two bounded white Oaks Patented  
15<sup>th</sup> November 1752 John Cresp. son of Joseph Dep.

22 1/2 ... 1 ... 6 Grassam Springs Surveyed for Ethean Lovell  
25 March 1755 Beginning at two bounded white Oaks  
Patented 25 March 1755 Ethean Lovell Dep.

20 ... 10 Edwards Delight Suro. for Edward Parish 25<sup>th</sup>  
March 1755 Beginning at the end of the third Line of Parishes Forest  
Patented 25 March 1755 Edward Parish Dep.

39 1/2 ... 1 ... 7 1/2 Sams Meadon Suro. for Samuel Merryman 30<sup>th</sup> January  
1755 Beginning at the Beginning Trees of pay my Debts Patented  
30<sup>th</sup> January 1755 Samuel Merryman and Dep.

50 ... 2 ... 1 Castle Moore Surveyed for Benjamin Knight 10<sup>th</sup>  
Sept. 1755 Beginning two bounded white Oaks Patented 10<sup>th</sup>  
Sept. 1755 Benjamin Knight Dep.

4 ... 2 Clary's Delight Suro. for Daniel Clary 25<sup>th</sup>  
March 1755 Beginning at two bounded red Oaks Patented  
25<sup>th</sup> March 1755 Daniel Clary Dep.

50 ... 2 ... Michael Deeds from John Cresp. 20<sup>th</sup> Nov. 1760.

1 ... 2 Edward Hogsdale from Edward Parish 9<sup>th</sup> Feby 1761

50 ... 2 ... John Carey from Benjamin Knight 10<sup>th</sup> Dec. 1756.

52 " 2 " 1 Stiles Delectable Lawn Survey for William Stiles  
10<sup>th</sup> Febry 1755 Beginning at the end of the South West one hundred  
and Sixty Duchesins of Spring Garden Pat. 16<sup>th</sup> Febry 1755  
William Stiles Dep<sup>t</sup>

100 " 4 " Charles Wake Survey for John Gorsuch and  
Thomas 29<sup>th</sup> March 1755 Beginning a bound White Oak  
Pat. 29<sup>th</sup> May 1755 John Gorsuch Dep<sup>t</sup>

27 " 1 " 1 Coal Pit Survey for Jacob Shilling 15<sup>th</sup> May 1755 Beginning  
at a bound White Oak Patented 15<sup>th</sup> May 1755 Dep<sup>t</sup> Jacob  
Shilling Jacob Shilling Dep<sup>t</sup>

60 " 2 " 5 Addition to Cockeys Delight Survey for Thomas  
Cockey 3 August 1752 Beginning at a bound Spanish  
Oak Patented 10<sup>th</sup> August 1753

170 " 6 " 10 Wiltshire originally so called and contained 100<sup>00</sup> Acre Survey for  
Aron Rawling 29<sup>th</sup> Sept 1753 Beginning at a bound White  
Oak and a bound poplar Pat. 12<sup>th</sup> Nov 1755 John Worthington Dep<sup>t</sup>

27 " 1 " 1 Philip Addleman from Jacob Shilling 16<sup>th</sup> April 1761  
27 " 1 " 1 Peter Lowble from David Addleman 12<sup>th</sup> May 1762

Thomas Worthington from John Worthington 12 June 1766 Devised

157 " 6 1/2 **Howards Square** Originally so called and contained 150<sup>00</sup> Resurveyed for Cornelius Howard 29<sup>th</sup> Sept. 1759 beginning at a bounded poplar and a bounded white Oak Patented 7<sup>th</sup> April 1755  
Cornelius Howard Esq.

176 " 10 1/2 **Barnes Level Resurvey** Originally called Barnes's Level and contained 50 Acres Resurveyed for Thomas Walton 10<sup>th</sup> April 1753 beginning at a bounded black Oak and a bounded Chesnut Tree Pat<sup>d</sup> 17<sup>th</sup> July 1753 Thomas Walton Esq.

220 " 8 1/2 **Chenoweths Adventure** Originally called Merry mans Adventure and contained 184<sup>00</sup> Resurveyed for Richard Chenoweth 4<sup>th</sup> Sept 1750 beginning at a bounded red Oak Patented 10<sup>th</sup> August 1750 Richard Chenoweth Esq.

386 2 1/2 **Green Spring Forrest** Composed of part of Green Spring Traverses 161<sup>00</sup> Addition to Green Spring Traverses 190<sup>00</sup> part of Gists Line Pits 210<sup>00</sup> part of the Adventure 427<sup>00</sup> Resurveyed for Elizabeth Carnan and Ellen North 26<sup>th</sup> June 1754 beginning at a bounded white Oak marked S.G. Patented 30 June 1753  
Esq. Christopher Carnan 753. John Moale

201  
19  
201  
8 1/2 <sup>Wm</sup> Daugherty from Richard Chenoweth 8<sup>th</sup> Oct<sup>r</sup> 1761  
9/2 William Danks from Richard Chenoweth 8<sup>th</sup> Oct<sup>r</sup> 1761  
8 1/2 Resurveyed into Watchelors Herbatation Lib. N<sup>o</sup> 2 p 94.

343 n 10 n 9 Absoloms Chance Surveyed originally called Absoloms  
Chance and contained 25 Acs Surveyed for Benjamin Barnes 10<sup>th</sup>  
May 1754 beginning at a bounded white Oak Patented to Thomas Harrison  
7<sup>th</sup> May 1755 Thomas Harrison Dep<sup>o</sup>

295 n 11 n 10 Walks Farm Originally called Sigubeths Lane and  
contained 10<sup>th</sup> Surveyed for Saml. Chingold Decem<sup>r</sup> 1752 beginning  
at a bounded white Oak Pat<sup>d</sup> 29<sup>th</sup> Oct. 1754 Saml. Chingold Dep<sup>o</sup>

525 n 17 n 11 Lime Pitt Originally so called and contained 20<sup>th</sup> Surveyed for  
Thos Gist 16<sup>th</sup> Nov 1753 beginning at the end of eighten Perches on the south side by  
eight Perches sine of the original Survey Pat<sup>d</sup> 15<sup>th</sup> May 1754  
Thomas Gist Dep<sup>o</sup>

25 n 1 n 1 Tiptons Soll Survey for Edward Tipton 10<sup>th</sup> April 1755  
beginning at one bounded white Oak and two bounded Gum Trees  
Patented 10<sup>th</sup> April 1755 Edward Tipton Dep<sup>o</sup>

50 n 2 n 1 Crosses Chance Surveyed for John Crisp 6<sup>th</sup> Februy  
1746 beg. at a bounded white Oak Pat<sup>d</sup> 29<sup>th</sup> Sept. 1755  
John Crisp Dep<sup>o</sup>

363 n 14 n 7 1/2 Resurveyed into the Resurvey on Lime Pitt Lib. N<sup>o</sup> 2 Pat<sup>d</sup> 9<sup>th</sup> 6.

25 n 1 n 1 James Mcamis from Edward Tipton 9<sup>th</sup> Oct. 1758  
25 n 1 n 1 Weny. Bowen from James Mcamis 3<sup>rd</sup> April 1761

Sarah Worthington from Abraham Raven 5<sup>th</sup> May 1770

373  
60

James Portion Survey for James Montgomery 20 August  
1755 beginning at a bounded Chesnut Tree Patented 20<sup>th</sup> August  
1755 James Montgomery S<sup>r</sup>.

30

Williams Lot Survey for William Montgomery 20 August  
1755 beginning at two bounded white Oaks Pat. 20<sup>th</sup> August  
1755 William Montgomery S<sup>r</sup>.

121

Enos's Invention Survey for Enos & near 24<sup>th</sup> Sept.  
1754 beginning at the end of 27<sup>th</sup> fitches on the North end Rounder and  
forty six Fitches Line of Darby Road Patented 24<sup>th</sup> Sept. 1754  
Joseph Enos S<sup>r</sup>.

10

Belfast Survey for Benjamin Dearson 24 June 1755  
beginning at the beginning of Great Crookmouth Pat. 24<sup>th</sup>  
June 1755 Benjamin Dearson S<sup>r</sup>.

30

Suther's Delight Survey for Henry Lovell 30<sup>th</sup> July  
1755 beg. at a bounded white Oak Patented 30<sup>th</sup> July 1755  
Henry Lovell S<sup>r</sup>.

50

Deys Chance Survey for Thomas Cooney Deys 10<sup>th</sup> June  
1755 beginning at two bounded white Oaks Pat. 10 June 1755  
Penelope Deys S<sup>r</sup>.

100

Deys Adventure Survey for Tho<sup>s</sup> Cooney  
10 June 1755 beg. at three bounded red Oaks Patented 10<sup>th</sup> June  
1755 Penelope Deys S<sup>r</sup>.

50

En - Robt Harrison from Joseph Enos 5<sup>th</sup> May 1761  
5 1/2 - 2 1/2<sup>th</sup> of Rachel Colepeper from Joseph Enos 16<sup>th</sup> 1767  
9 - 4 1/2 James Madewell from Joseph Enos 7<sup>th</sup> July 1768



37 1/2  
10

5 Paca's Bit Surd for John Paca 30<sup>th</sup> July 1755 beginning  
at the West end of the West and by North three hundred and twenty Perches  
Line of Bakington Pat. 30 July 1755 Capt John Paca Dep<sup>t</sup>

317 12 8 1/2 Wigan Originally 20 called and contained 100<sup>0</sup> Resurveyed  
by Charles Wells 21<sup>st</sup> June 1755 Beginning with twenty Perches distant  
from a bounded oak Pat. 10<sup>th</sup> July 1755 Charles Wells Dep<sup>t</sup>

975 1 19 1/2 The Lovell Union Composed of Black Neck 100<sup>0</sup> & William's Lot 150<sup>0</sup>  
Resurveyed for Nich<sup>l</sup> Crutch 21<sup>st</sup> December 1754 beginning at four bounded  
oaks with Trees Pat. 2<sup>nd</sup> July 1755  
Dep<sup>t</sup> 54<sup>g</sup> Nicholas Crutch 82<sup>nd</sup> Cornelius Leonard 65<sup>th</sup> Tho<sup>s</sup> Morris

47 1 11 Elizabeths Diligence Originally called and contained  
35<sup>0</sup> Resurveyed for John Lister 27<sup>th</sup> July 1754 beginning at two bounded  
black oaks Pat. 25<sup>th</sup> June 1755 John Lister Dep<sup>t</sup>

1350 2 14 1/2 Richys Conclusion Surveyed for Charles Ridgely  
30 June 1754 beginning North West sixty one Perches distant from a  
bounded white oak the beginning Tree of Gimmers Range Pat. 15<sup>th</sup>  
Feb<sup>r</sup> 1755 Col<sup>l</sup> Charles Ridgely Dep<sup>t</sup>

65 2 7 1/2 Norwoods Tan Yard Surd for Edward Norwood 12<sup>th</sup>  
Decem<sup>r</sup> 1753 beginning at the beginning Trees of Grungs Lot  
Pat. 2<sup>nd</sup> December 1755 Edward Norwood Dep<sup>t</sup>

William Paca from John Paca 11<sup>th</sup> Dec<sup>r</sup> 1767.

100 Charles Wells from Benjamin Wells Sept<sup>r</sup> 12<sup>th</sup> 1758

82	3 5	Cornelius Leonard	from Nicholas Crutch	26 <sup>th</sup> Oct <sup>r</sup> 1757
65	2 7 1/2	Thomas Morris	from Nicholas Crutch	26 <sup>th</sup> Oct <sup>r</sup> 1757
244	9 9 1/2	Joshua Bwings	from Nicholas Crutch	26 <sup>th</sup> Oct <sup>r</sup> 1757
93	3 9 1/2	Henry Piffher	from .. ditto	28 <sup>th</sup> April 1760
4	.. ..	Thomas Morris	from .. ditto	28 <sup>th</sup> ditto 1760
122	4 11	Henry Pemberton	from .. ditto	28 <sup>th</sup> ditto 1760
33 1/2	1 4	Christophua Randall	from Nicholas Crutch	8 Jan <sup>r</sup> 1761

30 ... 2 ... Pomerania Surveyed for William Winchester 8<sup>th</sup> Janry 1755  
beginning at a bounded white Oak Patented 8<sup>th</sup> Janry 1755  
William Winchester S<sup>r</sup> S<sup>r</sup>

38 ... 3 ... 62 Edwards Desert Surveyed for William Carnit 15<sup>th</sup> April 1755  
beginning at two bounded white Oaks Patented 15<sup>th</sup> April 1755  
William Carnit S<sup>r</sup> S<sup>r</sup>

22 ... 11 ... Bowers Discovery Surveyed for Josias Woven 25<sup>th</sup> March 1755  
beginning at a bounded white Oak Patented 25<sup>th</sup> March 1755  
Thomas Woven S<sup>r</sup> S<sup>r</sup>

20 ... 10 ... Greenbury Surveyed for Greenbury Waxter 30<sup>th</sup> July 1755  
beginning at two bounded white Oaks Patented 30<sup>th</sup> July 1755  
Greenbury Waxter S<sup>r</sup> S<sup>r</sup>

20 ... 10 ... Lovells Prospect Surveyed 30<sup>th</sup> July 1755 for Henry Lovell  
beginning at two bounded white Oaks Patented 30<sup>th</sup> July 1755  
Henry Lovell S<sup>r</sup> S<sup>r</sup>

39A ... 15 ... Fellowship Resurveyed Originally scalled and  
contains 300 acres Surveyed for Abraham Raven 20<sup>th</sup> April 1757  
beginning at a bounded white Oak Patented 20<sup>th</sup> October 1755  
Abraham Raven S<sup>r</sup> S<sup>r</sup>

50 ... 2 ... Philip Rouse from William Winchester 20<sup>th</sup> June 1760  
50 ... 2 ... Michael Query from Philip Rouse 2 April 1761  
50 ... 2 ... Leonard Cables from Michael Query - March 20<sup>th</sup> 1767

22 ... 11 ... Thomas Sollars from Josias Woven 10<sup>th</sup> August 1759

20 ... 10 ... Luther Lovell from Henry Lovell 15<sup>th</sup> Nov<sup>r</sup> 1760.

Coles Harbour brought from folo 32

Carried to folo 514

The first Addition to Balls Rich Neck

Surveyed for Capt Thomas White 29<sup>th</sup> September 1755 lying and being in  
Walden County on the south side of Deer Creek and on  
the east side of a Tract of land called Balls Rich Neck  
Patented 20<sup>th</sup> May 1756 Capt Thomas White Dep<sup>y</sup>

Kesunkhulia surveyed for John Connor Land the 1<sup>st</sup> August  
1755 lying on the West side of the River and back of the main  
falls of Catawago Patented 1<sup>st</sup> August 1755 to Nicholas Ruxton  
Gay Nicholas Ruxton Jay Dep<sup>y</sup>

Poplar Spring surveyed for James Murray the 28<sup>th</sup>  
March 1756 Beginning at bounded white Oak standing at  
the base of a Branch called the Poplar Spring a Branch of  
Roanoke Run Pat<sup>d</sup> 25 March 1756 James Murray Dep<sup>y</sup>

Saint Georges Neighbour surveyed for Capt  
Thomas White the 6<sup>th</sup> Feby 1754 lying above the Head of Wash  
River and on the East side of Winans Run Beginning in  
the North East Line of a Tract of Land called Winans Bloom  
and in the spot where the North West line of another Tract of  
Land called St Georges runs & Exceeds the said North East Line  
of Winans Bloom Patented 15<sup>th</sup> February 1754  
Capt Tho<sup>s</sup> White Dep<sup>y</sup> L<sup>o</sup> James

William Lyon from Charles Carroll Esq<sup>r</sup> 18 April 1757  
Thomas Sligh from Wm<sup>m</sup> Philpot 9<sup>th</sup> June 1758  
2<sup>nd</sup> 2<sup>nd</sup> Conno Smith from Thomas Sligh 28 Feby 1761  
3<sup>rd</sup> 3<sup>rd</sup> John Murray from Thomas Sligh ditto  
Daniel Barnett from Thomas Sligh ditto  
Vitus Hartway from Thomas Sligh ditto  
Andrew Migan from Thomas Sligh ditto  
William Nicholson from James Bonfield 5 March 1761  
6<sup>th</sup> James Moore Land from Thomas Sligh 5<sup>th</sup> March 1761  
5<sup>th</sup> 5<sup>th</sup> Dr. Rankson from Tho<sup>s</sup> Sligh 15<sup>th</sup> June 1759  
An<sup>o</sup> Fowler from Daniel Chamber 3 March 1761  
Matthew Kellman from Daniel Chamber 26 Feby 1761  
Malachi Kener from ditto ditto

1-1 James Matthews from Thomas White 12 May 1759  
John Smith from Wm<sup>m</sup> and Leon<sup>d</sup> Matthews June 9. 1767

20 ... 10 Richards third Chance Surveyed for Richard  
 Poole 14<sup>th</sup> Janry 1756 Beginning at three bounded white Oaks  
 standing on the Fork of a Branch called the Bear Ford Run  
 20<sup>th</sup> 15<sup>th</sup> Janry 1756. Richard Poole S<sup>r</sup>.

42 n. 1. 80 **Howards Mistake** Surveyed by Greenbury Shipley  
13<sup>th</sup> Janry 1756 Beginning at three bounded red Oaks one  
bound to white Oak standing on the side of a Hill on the  
West side of a Branch called the back Branch Patented 19<sup>th</sup>  
Janry 1756 Greenbury Shipley Dep.

50 n. 2 n **Kalls Beginning** Surveyed by Samuel Kalls the 16<sup>th</sup>  
June 1756 lying between Deer Creek and Broad Creek Beginning  
at the end of the South seventy four Perches West two hundred and  
forty eight Perches in the Tract of land called Arabia Petra  
Patented 10<sup>th</sup> June 1756. Samuel Kalls Dep.

33 n. 1. 4 **Benjamins Addition** Surveyed for Benjamin Whips the  
20<sup>th</sup> November 1755 Beginning at the North sixty Perches corner  
of the Land called Whips Purchase Pat. 30<sup>th</sup> Nov. 1755  
Benjamin Whips Dep.

35 n. 1. 5 **Salts Addition** Surveyed for Edmund Salt the  
15<sup>th</sup> Novem<sup>r</sup> 1756 lying on the North side of Patuxent River  
Beginning at the stump of a bounded Spanish Oak standing  
by the side of the side Pat. 10<sup>th</sup> Feby 1755 Edmund Salt Dep.

100 n. 4 n **MARY** Surveyed for John Welch the 26<sup>th</sup> June 1754 lying and  
being in Baltimore County Beginning at a bounded poplar  
Tree being the second bound side of a Tract of land called Mount  
Pleasant Pat. 25<sup>th</sup> June 1754 John Welch Dep.

50 n. 2 n **John Calla** from Samuel Wallace 21<sup>st</sup> April 1768

100 n. 4 n **John Carr** from John Welch 11 Sept. 1760

20 10

Gays Favour Survey for Col. Thomas White the 29<sup>th</sup> Sept.  
1755 lying over near a Run called Long Run or Swan Creek Run  
Patented 29<sup>th</sup> September 1755 Col. Thomas White Esq. Esq.

103 10

The Addition to Wilmots Refuse for  
Sir Nicholas Barco and Comp. the 28<sup>th</sup> June 1756 lying on the  
Acquiring Run of Duck River Run with pole and 2 degrees West  
sixty two Degrees distant from the middle oak being the Reg. 9  
The of the Land called Gimbard Resurveyed Wilmots Fancy  
and Wilmots Refuse Patented 28<sup>th</sup> June 1756  
The Scientific Company Esq.

560 1. 2. 3

CAMBRIDGE Composed of part of the two following Tracts Viz.  
188<sup>th</sup> part of the Expectation granted to Tho. Lushbot for 1000<sup>th</sup> part  
of a Tract of Land granted Tho. Lushbot for 500<sup>th</sup> without Name  
Escheated by and Resurveyed for William Lury the 31<sup>st</sup> Decemr.  
1755 lying on the West side of the North Branch or little fall of  
Gun Powder River beginning at a bounded Chesnut Tree  
standing on a Ridge in the Fork of Gunpowder Patented  
22 February 1756 William Lury Esq. Esq.

58 1. 11/2 The Addition to Griffiths Adventure Surveyed for Thomas Harrison the 10<sup>th</sup> August 1755 lying on the East side of the Great Falls of Patuxent beginning at the end of the South one hundred and sixty Perches line of a Tract of Land called Griffiths Adventure Pat. 16<sup>th</sup> Aug. 1755 Thomas Harrison Dep.

300 1. 12. Thomas of G. W. M. occasionally called Newman Delight cont. 150 Acreage for and located by William Sive the 10<sup>th</sup> Feby 1754 lying and being in Baltimore County on the Bay side between the Mouth of Patuxent and the Mouth of back River Pat. 12<sup>th</sup> Oct. 1755 to Nicholas Ruxton Esq. Meas. Ruxton Esq. Dep.

7 1. 3/2 Buckleberry Hill Surveyed for John Brown the 29<sup>th</sup> Sept. 1755 lying on Gunpowder Neck Pat. 29<sup>th</sup> Sept. 1755 John Brown Esq. Dep.

50 1. 2. Wallis Addition Surveyed for Samuel Wallis the 10<sup>th</sup> June 1756 lying on the North side of Deer Creek Pat. 10<sup>th</sup> June 1756 Samuel Wallis Dep.

50 1. 2. Wests Pitt Surveyed for Nathaniel West the 16<sup>th</sup> Febrary 1756 seventeen hundred and fifty ac. Pat. 16<sup>th</sup> Feby 1756

50 1. 2. Browns Ditch Surveyed for William Brown Junr. the 20<sup>th</sup> Feby 1756 beg. at a round white Oak and red Oak standing on the East side of a Glade called Bonny Glade Pat. 20<sup>th</sup> Feby 1756 William Brown Junr. Dep.

100 1. 4. Charles Ridgely from Nicholas Ruxton Esq. July 25 1765  
100 1. 4. Adam Worthington from Ditto July 24 1766  
100 1. 4. Charles Ridgely from Nicholas Ruxton Esq. July 27 Feby 1769

50 1. 2. Wm Gilly from Samuel Wallis 21<sup>st</sup> June 1768

50 1. 2. William Riley from Nathaniel West 5<sup>th</sup> Feby 1770

34 1. 2. Isaac Myers from William Brown 7<sup>th</sup> Sept. 1769  
16 1/2 1. 11 Adam Miller from William Brown 16<sup>th</sup> Oct. 1769

270 10.10 Consons Study Surveyed for John Conson June the 20<sup>th</sup> July 1755 being a tract of land called Greenow Patent Patented 20<sup>th</sup> July 1755 John Conson Junr. Dep<sup>y</sup>

20 10.10 Middleton to good Luck Surveyed for Thomas West the 24<sup>th</sup> Decem<sup>r</sup> 1765 Beginning at the end of twenty five perches on the South fifty Degrees East one hundred and thirtie perches Line of a Tract of Land called good Luck Pat<sup>d</sup> 24<sup>th</sup> Dec<sup>r</sup> 1755 Thomas West Dep<sup>y</sup>

51 10.20 Wind Mill Hall Surveyed for Thomas White the 29<sup>th</sup> Sept<sup>r</sup> 1755 being on the South side of Lee Creek Patented 29<sup>th</sup> Sept<sup>r</sup> 1755 Thomas White Dep<sup>y</sup>

94 10.30 Charles Discovery Surveyed for Col<sup>l</sup> Charles Ridgely the 21<sup>st</sup> Decem<sup>r</sup> 1756 Beginning at two bounded white Oaks being the Beginning of a Tract of Land called Benjamin Beginning Pat<sup>d</sup> 21<sup>st</sup> Dec<sup>r</sup> 1756 Col<sup>l</sup> Charles Ridgely Dep<sup>y</sup>

60 10.20 Little Run Surveyed for John Welch the 27<sup>th</sup> Sept<sup>r</sup> 1754 Beginning at 6 bounded white Oaks standing by the side of a field on the South West side of Green Falls Pat<sup>d</sup> 27<sup>th</sup> Sept<sup>r</sup> 1754 John Welch Dep<sup>y</sup>

1 10.12 Palmer's Surveyed for Jason Fryzell the 26<sup>th</sup> Jan<sup>y</sup> 1756 Beginning at a bounded Chestnut Tree standing on a Ridge near the new Wagon Road that leads from the Mount House to Nathan Dornes Patented 26<sup>th</sup> Jan<sup>y</sup> 1756 Jason Fryzell Dep<sup>y</sup>

20 10.30 John Cony from John Welch 5 June 1769



10 1772 Jonathan's Timber Bottom. Surveyed for  
Jonathan Simmon the 28<sup>th</sup> Feb<sup>y</sup> 1756. It commences at two bounds the  
Cakes being the Westward. Successive Branch of Land called Bucas  
Richard Salter 28<sup>th</sup> Feb<sup>y</sup> 1756 Jonathan Simmon 28<sup>th</sup>

25 1756 Peter's Cove. Surveyed by Peter Magee 17 August 1756  
Beginning at two bounds white cake and a bounded firm tree  
standing on the East side of firm tree which Descends into Timber  
Cave being a Branch of the falls of Calihisco 17<sup>th</sup> August 1756  
Peter Magee or Thomas 17<sup>th</sup>

36 1756 Hughes' Cove. Surveyed by William Hughes the 29<sup>th</sup>  
May 1756 begins on the West side of a large firm tree about  
2 miles from the sea towards the 28<sup>th</sup> May 1756  
William Hughes 29<sup>th</sup>

50 1756 Lewis' Cove. Surveyed by Lewis the 25 March 1756  
Beginning at a corner white cake standing on the South side of  
a Branch called Cape New the 25 March 1756

21 1756 The Addition to Simmonds' Vegeet  
Surveyed by Thomas White the 24<sup>th</sup> Sept<sup>r</sup> 1755 begins on the  
North side of Deer Creek 24<sup>th</sup> Sept<sup>r</sup> 1755  
White the White 24<sup>th</sup>

25 1-1- Howard's Mill Surveyed for Cornelius Howard  
the 25<sup>th</sup> Feby 1756 Beginning at the Waxwing Trees of a Tract of  
Land called Cornets and thence S. 25<sup>th</sup> Feby 1756  
Cornelius Howard C. P.

10 1-5 The Second Addition to Balls Rich Neck  
Surveyed for Capt Thomas White the 24<sup>th</sup> Sept 1755 lying on the South  
side of Deer Creek patented 24<sup>th</sup> Sept 1755  
Capt Thomas White C. P.

16 1-8 Gilchrist's Meadow Surveyed for Robert Gilchrist  
the 2<sup>d</sup> January 1756 Beginning at a Rock stone marked  
R. G. 1756 Pat 2<sup>d</sup> Jan 1756 Robert Gilchrist C. P.

111 1-5 2 Ridgelys Mill Surveyed for Capt Charles  
Ridgely the 2<sup>d</sup> Decem<sup>r</sup> 1755 Beginning Tract of Land called  
Belvidere Pat 23<sup>rd</sup> Jan 1756 Capt Charles Ridgely C. P.

96 1-3 10 1/2 Taylors Mill Originally called Panters Ridge  
and contained 50 Acs Surveyed for John Doughaday 10<sup>th</sup> Oct 1754  
lying on the South side of the Beaver Dam Run of Gymbowdell River  
Pat 17 April 1756 John Doughaday C. P.

16 1-8 Keller's Mead from Robert Gilchrist September 20<sup>th</sup> 1760 Devised

384  
125 n. 5 n. 5

Additions, Tradways Quarter originally called Tradways Quarter and contained 80 Acres 50 Acres part thereof reserved for Anthony Newgrove and the 9<sup>th</sup> Sept 1751 Beginning at three bounded Greenwell Poles and a bound black Oak Pat. 10 August 1751. Abel Brown Sep.

250 n. 1 1/2

Northalls Hill originally called Northalls Addition and contained 30 Acres reserved for Edward Northalls the 25<sup>th</sup> March 1755 Beginning at four bound white Oaks Patented 2<sup>nd</sup> March 1756 Edward Northalls Sep.

51 n. 2 n. 2

Days Privilege land for John Day and Edward the 1<sup>st</sup> May 1755 lying on the North side of Gunpowder River between two tracts called Northalls Conclusions and Northington Patented 1<sup>st</sup> May 1755 John Day and Edward Sep.

606 1 n. 1 n. 3

Iron Mines Park originally called Jones's Park and contained 200 Acres reserved for Philip Jones the 25<sup>th</sup> April 1755 lying near the vicar's Delight Old-fields Pat. 22 Oct 1756 Capt Philip Jones Sep.

74 n. 2 n.

Finds Fancy originally called Finds Fancy and contained 60 Acres reserved for Alexander Lawson the 30<sup>th</sup> April 1754 lying on the East side of Jones's falls Pat. 21<sup>st</sup> May 1755 Alexander Lawson Sep.

672 1 n. 6 n. 11

William Rowley originally called William and contained 100 Acres reserved for Samuel Keston the 25<sup>th</sup> January 1756 lying above the head of Swan's falls Pat. 19 Aug. 1756 Sep. 15<sup>th</sup> Sam Keston 9<sup>th</sup> Dutton Lane 55<sup>th</sup> Dutton Lane June

67

2 n 8 1/2 Nathaniel Davis from John's Corralle 2 May 1760

79  
29

John Day son of the grantor, from John Day son of Edward 6<sup>th</sup> Aug 1761  
John Day son of the grantor from John Day and Edward 6<sup>th</sup> August 1761

15.  
68  
100

72 Amos Butler from Samuel Keston 27 July 1762  
2 n 9. Resusc. into Carters Regulation Lib. N<sup>o</sup> 2 p. 55  
Thomas Lane from Dutton Lane July 21. 1767  
12<sup>th</sup> Dr. David Othman Chenwith for Carters Amos Butler from Dutton Lane 3 June 1769  
5 n 2 1/2 William Lane from Dutton Lane 25<sup>th</sup> March 1770

385  
170 600 James Bottoms Mill originally called Level Bottom  
and contained 50 acres Resurveyed for Samuel Lane the 1<sup>st</sup> April 1755  
lying near the North fork of the main falls of Potapoco River Pat<sup>d</sup> 13<sup>th</sup> Feby 1756  
2<sup>nd</sup> 88<sup>th</sup> Mayberry Holmes 82<sup>nd</sup> William Rogers

131 100 Gognells Camp originally called Gognells Camp and  
contained 50 acres Resurveyed for Peter Gognell the 16<sup>th</sup> Feby 1755  
lying near the Soldiers Delight Old fields Pat<sup>d</sup> 10<sup>th</sup> Feby 1756  
Peter Gognell Esq<sup>r</sup>

250 100 Harris Enlargement originally called Hookers  
Enlargement and contained 100 acres Resurveyed for Samuel Hooker  
the 15<sup>th</sup> March 1754 Resurveyed at two bounds red Oaks and one  
bounded white Oak Tree Stand near the end of the fifth  
line of a tract of land called Point-lookout Patented 6<sup>th</sup>  
Feby 1756 Samuel Hooker Esq<sup>r</sup>

570 100 Mandrake originally called  
Landmark and contained 50 acres Resurveyed for William Roberts  
the 10<sup>th</sup> April 1755 Resurveyed North East on Perches distant  
from two bounds white Oaks standing on the side of a Valley  
Descending into one of the Coves of the Maroon Dam Run Patented  
1<sup>st</sup> April 1756 William Roberts Esq<sup>r</sup>

1005 2 100 Valley of Mill originally called Bush Bottom and  
contained 200 acres Resurveyed for Daniel Clary the 25<sup>th</sup> March 1755  
lying on the branches of the Great falls of Potapoco River Pat<sup>d</sup>  
26 April 1756 Daniel Clary Esq<sup>r</sup>

88 3 8 Mayberry Holmes from Samuel Lane 15<sup>th</sup> November 1758  
89 3 1/2 Resurveyed into Resurveyed Adventure Pat<sup>d</sup> 8<sup>th</sup> 2/16 82

1/2 1/2 George Tyler from Isaac DeBruen October 1767  
9 1/2 1/2 Simon Braum from ditto ditto 1768  
5 1/2 3 Elizabeth Wences from ditto ditto 1768  
1 1/2 2 Enoch Davis from ditto ditto 1768  
36 1/2 6 William Winchester from ditto ditto 1768  
50 2 1/2 Friedrich Goble from ditto ditto 1768  
3 5 Friedrich Goble 2<sup>nd</sup> from ditto ditto 1768  
160 1/2 1/2 John Hayden from ditto ditto March 1768  
1/4 1/2 Enoch Davis from Friedrich Goble Nov<sup>r</sup> 11. 1768  
1 1/2 Christian Goble from ditto ditto 1768  
1 1/2 1/2 Friedrich Peckay from ditto ditto 1768  
7 1/2 1/2 Edward Cockay from Benjamin Rogers June 3. 1769

700 1 1/2 1/2 Francis Davis from Charles Hammond Jan<sup>y</sup> 20<sup>th</sup> August 1763

165 18 7/2

Howard's Revolution Originally called Malones Resolutions and contained 400 Resolutions for Edmund Howard the 25 March 1755 Major in the 1st Regt of the Kings American Bn in the 1st Bn near a small town situated on the Western Fork of the Potomac Falls Va. 22 Jan'y 1756 Edmund Howard Esq. Secy.

750 1 1/2

Buchanan's Appeal Composed of the following Tracts Letter from 22<sup>d</sup> and Posers Choice 60 Resolved for Andrew Buchanan the 30<sup>th</sup> of June 1755 his seat only 78 Resolving on the South side of the Western Run of Gunpowder Falls Va. 22 Feb<sup>r</sup> 1756 Andrew Buchanan Esq.

936 1 1/2 5/2

Paca's Imprisonment Originally called Paca's Imprisonment and contained 510 Resolutions for Capt. John Paca the 30<sup>th</sup> August 1755 his seat on the River of Bush River his part only 500 Res. 28<sup>th</sup> Oct<sup>r</sup> 1756 Capt. John Paca Esq.

382 1 1/2 3/2

Elders Plague Originally called Elders Plague and contained 30 Res. Resolved for John Elden the 25 May 1753 lying on the Branches of the main Fork of the Potomac River. Entered 27 January 1755 John Elden Esq.

298 9 1/2

Little Heath Petition Originally called Little Heath and contained 200 Res. Resolved for Edward Lully the 15<sup>th</sup> December 1757. 22<sup>d</sup> August 1753 Edward Lully Esq.

1250 2 1/2

Gay's Inspection Resolved for Nicholas Ruxton Gay the 25 March 1755 lying on the South side of the Great Falls of Gunpowder River. 22 May 1755 Nicholas Ruxton Gay Esq.

38

1662 Andrew Ray from John Paca 9 May 1760  
William Thom from John Paca 20 March 1761  
208 Thomas Kennedy from ditto ditto  
Thomas M. Ford from ditto 29 ditto  
Samuel Smith from Margaret M. Ford 16 Nov. 1768

100

5 1/2 Joseph Sutton from Nicholas Ruxton Gay 6 November 1758  
115 4 1/2 Isaac Ruston from ditto 23 June 1760  
50 2 1/2 Roger Boyce from ditto 8 August 1762  
200 8 1/2 Resolved into a bye law Lib. No. 2 p. 6.  
100 Samuel Handford from Isaac Ruston 29 Nov. 1763  
100 Edwin Roberts from Nicholas Ruxton Gay Sept. 16 1765  
175 Sarah Denton from ditto do 24 1766  
157 Thomas Hudson from ditto ditto

425 - 9<sup>th</sup> 3/4 Common Garden corrected Composed of the  
 following two Tracts, 1<sup>st</sup> part of Common Garden and a Tract of Land  
 called Beborns. 10<sup>th</sup> portion formerly granted for 4<sup>th</sup> Acre. Resurveyed for  
 James Osborn the 28<sup>th</sup> October 1752 Beginning at a beech Post  
 bounded with beech. Sit. his Land ins on the West side of Cumney  
 creek Patented 1<sup>st</sup> June 1756  
 - 13 Beborns Addition is taken away by Common Garden and  
 Navigable Water. his part of Common Garden with 8<sup>th</sup> of Surplus  
 included, now contains 35 1/2 Acres and 46 1/2 Acres is Vacant Land  
 added. Common Garden originally containing 450 Acres upon this  
 Resurvey clear of Elder Surveys and Navigable Water is found  
 to contain 669 1/2 Acres Sep. 1756 James Osborne

100 - 1<sup>st</sup> Benjamins Beginning Surveyed for Benjamin  
 Martin the 28<sup>th</sup> February 1754 lying on the North side of  
 Catawba River and on the North side of Jones Falls Patented the  
 6<sup>th</sup> August 1756 to John Lupton Benjamin Martin Sep.

755 1<sup>st</sup> all 1/2 Schiass Garden Requited originally  
 called Schiass Garden and contained 1155 Acres 70 Acres clear of  
 Elder Surveys Resurveyed the 18<sup>th</sup> Day of May 1757 for the High  
 Lyma on the Branches of Back River Pat. 18<sup>th</sup> May 1757  
 Thomas High Sep.

205 - 1<sup>st</sup> M<sup>th</sup> Surveyed for Peter Monkey the 25 March 1752  
 beginning at a bounded white Oak Patented 25 March 1756  
 Peter Monkey Sep.

100 - 1<sup>st</sup> William Fitch from Thomas High 5<sup>th</sup> May 1759

50

2m

Parsons, Civilly Surveyor for Simon  
Pearson the 25<sup>th</sup> Day of October by way on the Head of Bay near  
San Pedro 24<sup>th</sup> Sept 1757  
Simon Pearson Esq.

200

1m

Willis, Surveyor for Peter Grammer the 25<sup>th</sup> day of  
March 1752 Beginning at two bound red Oak  
the 23<sup>rd</sup> Day of March 1754 Martin Fresh Esq.

190

2m

Willis, Surveyor for Christopher Patshear the  
25<sup>th</sup> Day of March 1752 Beginning at a bound red Oak  
Patent 25<sup>th</sup> March 1756 Christopher Patshear Esq.

50

2m

Wheeler, Surveyor for Benjamin  
Warney the 25<sup>th</sup> Day of March 1757 Beginning at two bound  
white Oaks and one bound Spanish Oak Patent 23<sup>rd</sup> March  
1757 Benjamin Warney Esq.

30

1m 2/2

Cheney, Surveyor for  
Benjamin Cheney the 2<sup>nd</sup> Day of March 1757 Beginning  
at the marked Rock Stone BBC Patent 2<sup>nd</sup> March 1757  
Benjamin Cheney Esq.

175

7m

Francis Esq. from San Pedro 16 August 1770

50

2m

Benjamin Wheeler from Benjamin Warney 23 Oct 1758

30

1-2/2

John Elder from Benjamin Cheney the 2<sup>nd</sup> April 1770

65 n - 2<sup>nd</sup> 2. Rhodes Mallett Surveyed for Anthony Rhodes the 10<sup>th</sup> Day of December 1756 lying on the South side of Buck River patented 10<sup>th</sup> December 1756  
Anthony Rhodes Esq.

119 n - 2<sup>nd</sup> 2. White Oak Swamp Surveyed for Tobias Hansberry the 21<sup>st</sup> Day of July 1765 lying on a Branch of the Rappahannock River & such wood called in the pine Run Pat. 21<sup>st</sup> July 1765 to Abraham Brown  
Abraham Brown Esq.

30 n - 1<sup>st</sup> 2. Whipsaw Surveyed for John Whips the 21<sup>st</sup> January 1757 containing a tract of white Oak Pat. 21<sup>st</sup> January 1757  
John Whips Esq.

33 n - 1<sup>st</sup> 2. Free Gift Surveyed for John Ruster the 1<sup>st</sup> Day of March 1753 containing 1 second white Oak and 2 Water Cakes Patented 29<sup>th</sup> Day of Sept. 1753 to John Ruster  
John Ruster Esq.



98 n-3 n-2 Bryan's Meadow Survey for James Bryan the 30<sup>th</sup> October 1756 beginning at the beginning Trees of a Tract of Lands called Hammath's Lot Patent the 2<sup>nd</sup> Day of October 1756  
James Bryan Esq<sup>r</sup>

57 n-2 n-1 Woodhall M Survey for Richard Coxall the 21<sup>st</sup> Day of June 1757 lying on the North side of the main fall of Catawco River Patented 2<sup>nd</sup> January 1757 Richard Coxall Esq<sup>r</sup>

25 1/2 n-1 n-1 Mumps Chanc Survey for Henry Mumps the 29<sup>th</sup> Sept<sup>r</sup> 1756 beg at a bound white Oak and a bound Oak Patented the 2<sup>nd</sup> Sept<sup>r</sup> 1756 Henry Mumps Esq<sup>r</sup>

22 n-1 n-1 The Carpenter's Field Survey for Sir Nicholas Barrington Comdrant the 20<sup>th</sup> Day of October 1756 lying on the South side of Black River Patented 30<sup>th</sup> October 1756  
The Principals Comdrant Esq<sup>r</sup>

950 1 n-18 n-2 Chastnortk Composed of the following Tracts Maryo Plains containing 572<sup>1/2</sup> Yells Cancy containing 20<sup>1/2</sup> Wakers Waterways containing 112<sup>1/2</sup> and Success Conventions containing 8<sup>1/2</sup> Resurveyed for Capt<sup>l</sup> William Lux the 25<sup>th</sup> Day of June 1755 lying above the Head of the North West Branch of Catawco River on the West side of Jones's falls Patented 19<sup>th</sup> Day of July 1757  
Capt William Lux Esq<sup>r</sup>

490 n. 19<sup>th</sup> 7<sup>th</sup> Belmont originally so called and contained 300 acres surveyed for William Crockerly the 18<sup>th</sup> Day of March 1756 beginning on Jones's falls patented the 18<sup>th</sup> Day of March 1756 Thomas Crockerly Dep<sup>y</sup>

492 n. 19<sup>th</sup> 8<sup>th</sup> Buck Range surveyed originally called Buck Range and contained 20 acres surveyed for Henry Pemberton the 2<sup>nd</sup> Day of March 1756 Beginning at the end of the first line of the same line Survey Pat<sup>d</sup> 27<sup>th</sup> 1756 Henry Pemberton Dep<sup>y</sup>

520 n. 20<sup>th</sup> 10<sup>th</sup> Buckingham's Good Hill originally called Georges Hill and contained 615 acres given to three of the surveyors by Benjamin Buckingham the 18<sup>th</sup> Days of February 1756 Beginning at the beginning of the whole Survey of land called Georges Hill one of which is now fallen down and two other white Oak trees standing close by them are now bounded Patented the 18<sup>th</sup> Day of February 1756 Benjamin Buckingham Dep<sup>y</sup>

538 n. 24<sup>th</sup> St. Hill originally called Cooks Defense and contained 59 acres surveyed for Robert Gilchrist the 29<sup>th</sup> Sept<sup>r</sup> 1755 lying in the neck of the Arm falls of Calahoco River Pat<sup>d</sup> 11<sup>th</sup> March 1757 Robert Gilchrist Dep<sup>y</sup>

573 n. 24<sup>th</sup> Acad Parke from Benj. Wain, July 26<sup>th</sup> 1766  
576 n. 24<sup>th</sup> Thomas Mella from George Wainwright 6 February 1768

575 n. 5<sup>th</sup> Thomas Cook from Robert Gilchrist 18<sup>th</sup> Decem<sup>r</sup> 1758  
576 n. 1<sup>st</sup> John Cook from Robert Gilchrist 7<sup>th</sup> April 1761

298 " - 9 1/2 - **Welford Enlarged** was originally called **Milford** and contains 53 Acres Resurveyed for **Esteban** from the 26<sup>th</sup> Day of **January** 1757 begins on **Green's** falls. **Patented** 26<sup>th</sup> Day of **January** 1757  
*Esteban from Dept.*

16 " - 8 - **Klenck's Beginning** Surveyed for **William Klenck** the 6<sup>th</sup> Day of **August** 1756 bounded **White Oaks** **Patented** the 11<sup>th</sup> Day of **August** 1756 *Comrad Schepers Dept.*

37 " - 10 - **Carle's Discovery** Surveyed for **William Carle Junr** the 21<sup>st</sup> Day of **May** 1756 begins at **three corners** red **Oaks** **Patented** 25<sup>th</sup> **May** 1756  
*William Carle Junr Dept.*

16 1/2 " - 11 - **Henry's Choice** Surveyed for **Henry Taylor** the 28<sup>th</sup> Day of **October** 1756 begins at a **corner** red **Oaks** **Patented** the 28<sup>th</sup> **October** 1756  
*Henry Taylor Dept.*

47 " - 3 1/2 - **Austin's Choice** was originally called **Roberts Choice** and contains 13 1/2 Acres 75 Acres part thereof Resurveyed for **Henry Austin** the 21<sup>st</sup> Day of **January** 1756 begins between **Antelope** **Oaks** and **back River** **Patented** 21<sup>st</sup> Day of **January** 1756  
*Henry Austin's Executors Dept.*

**Edward Howe** from **John Howe** 7<sup>th</sup> **Sept** 1768  
**Edward Howe** from **ditto** **ditto** **ditto**

**John Lane** from **Henry Marie** 29<sup>th</sup> **Nov** 1763  
**Dutton Lane** from **John Lane** 17<sup>th</sup> **Aug** 1769

393  
810 1. 12. 15

**Drumgushall** composed of the following Tracts Viz. 1. 200 paces in  
Tract called Friends Discovery Stones Delight containing 100 Acres & about Meek containing  
50 Acres surveyed for Capt. William Govane the 22<sup>d</sup> Day of June 1755 lying on a  
Branch of the River in a Back River called the Western Run. Patented 26<sup>th</sup> June 1755  
His part of Friends Discovery upon the Resurvey contains 520 Acres  
Stones Delight upon the Resurvey contains 98 Acres & about Meek contains  
28 Acres & 20 Acres of Land included in his part of Friends Discovery and  
168 Acres of Land surveyed for William Govane Esq.

1150 2. 6. 11

**Gilberts** Originally called Leads Pipe and  
contains 145 Acres surveyed for Michael Gilbert the 29<sup>th</sup> Day of  
April 1756 beginning at a bounded white Oak Tree & runs  
1757 Michael Gilbert Esq.

100 1. 16. 11

**Elizabeths Meadow** originally called Harrisons  
Meadow contains 3250 Acres 200 Acres part thereof escheated  
by and Resurveyed for Doct. William Lyon 2<sup>d</sup> Feby 1757 lying  
on Quins falls Patented 23<sup>rd</sup> Feby 1757 Doct. William Lyon Esq.

129 1. 5. 2

**Maria DeWalla** Land for John Ennis from the 29<sup>th</sup> of  
Sept. 1755 lying above the Head of Back River forming a Tract of  
Land called Greenock Pat. to Thos. Cruxton Esq. 29<sup>th</sup> October 1755  
Thos. Cruxton Esq.

54 1. 2. 2

**Honey Hill** originally so called Resurveyed for George  
Presbury the 24<sup>th</sup> Day of July 1758 lying on the South side of  
Greenowder River Pat. 24<sup>th</sup> Septemr 1759  
George Presbury Esq.

666 1. 6. 8 William Cox from Michael Gilbert 12<sup>th</sup> March 1760

Adam Meek from Thomas White May 1<sup>st</sup> 1767

666 1. 6. 8 Jacob Giles from William Cox January 11<sup>th</sup> 1768

100 n 4 n

Poor Mans Baracks surveyed for Nicholas  
Kethover the 23 Day of March 1752 Beginning at two  
beamed Oaks with a round beamed white Oak Tree at the  
25<sup>th</sup> Day of March 1756 Nicholas Kethover Esq<sup>r</sup>

288 n 9 n 2 1/2

Remarks Point composed of the following Tracts, Viz<sup>t</sup>  
lands parcel containing one hundred Acres and 1/2<sup>th</sup> acres part of a  
Tract in the James' Chance Resurveyed for Cornelius Howard and  
his wife the 25 Days of March 1753 lying on the North side  
of Patuxent River Patented 15<sup>th</sup> Day of March 1756  
Cornelius Howard Esq<sup>r</sup>

808 n 1 n 2 n 5

Bakers Discovery originally called Adventure  
and contains 3 Acres Resurveyed for Robert Gilcush the 15<sup>th</sup>  
Day of October 1755 Beginning at the round Oak  
Tree at the 15<sup>th</sup> Day of September 1756 Robert Gilcush Esq<sup>r</sup>

184  
202

7 n 5 William Lyon from Robert Gilcush 1<sup>st</sup> Oct 1760  
Benjamin Lawrence from James Gilcush 1<sup>st</sup> August 1769

81 n 3 n 3

Ballstone Resurveyed originally called  
Carlstone and contains 25 Acres Resurveyed for Thomas  
Lynch the 2<sup>nd</sup> Day of October 1754 lying between the Branches  
of Bear Creek and back River bet<sup>h</sup> to Lincans Lynch the  
19<sup>th</sup> Sept 1754 William Lynch Esq<sup>r</sup>

50

Samuel Smith from William Smith & Wife 1<sup>st</sup> Sept 1770 Comm<sup>40</sup> Recovery

395

360 - 14 - 9

The Resurvey on Gabriels Choice  
originally called Gabriels Choice and contained 100 Acres Resurveyed  
for Gabriel Mackenzie Gabriel Mackenzie Esq.

250 - 10 - 11

Bottoms To V originally called Rectory Bottom  
and contained 50 Acres Resurveyed for Anthony Arnold Patented  
29 Decr 1756 formerly Pat. to James Mills Junr Anthony Arnold Esq.

525 1 - 1 - 11

The Resurvey on Stony Batt Originally  
called Stony Batt and contained 50 Acres Resurveyed for James  
Whittaker Patented 18 Decr 1755 James Whittaker Esq.

236 - 9 - 1/2

Loves Addition Improved Composed of the  
following Tracts Viz, Loves Addition containing 80 and 95  
part of the Tract called Bonds Mistaken Resurveyed for John Wood  
the 26<sup>th</sup> Day of March 1755 Beginning N. 76<sup>th</sup> distant from 2 bounds  
Chesnut Trees standing on a Ridge between two Green Springs  
Runs on the 19 Day of April 1756 John Wood Esq.

628 1 - 5 - 1/2

Culvers Entrance Originally called Browns Entrance  
and contained 200 Acres Resurveyed for Benjamin Culver the 26<sup>th</sup> Day of  
September 1754 lying above the head of Bush River to wit the 26<sup>th</sup>  
May 1753 Benjamin Culver Esq.

200 - 8 - 11

Woods Meadow Enlarged originally called  
Woods Meadow and contained 100 Acres Resurveyed for Isaac Wood  
the 25<sup>th</sup> of October 1756 Beginning at a bounded Poplar Tree to wit  
25<sup>th</sup> October 1756 Isaac Wood Esq.

286

3 - 2 Nicholas Rogers from Gabriel M. Rennie 19<sup>th</sup> April 1759.

287

9 - 1/2 Resurvey on the Wells Industry Lib<sup>ry</sup> No 26 31

236

9 - 1/2 John Love from John Wood -

50 " 2 "

Little Monday Resurveyed originally called Little Monday and contained 50<sup>00</sup> Acre surveyed for Col<sup>o</sup> Charles Ridgely the 28<sup>th</sup> Day of May 1757 lying on the South side of the Great falls of Gunpowder Patented 19<sup>th</sup> October 1758  
Col<sup>o</sup> Charles Ridgely Capt.

282 " 5 " 2 1/2 "

MOUNSELAND originally so called and contained 550<sup>00</sup> Acre surveyed for Thomas White the 29<sup>th</sup> Day of September 1757 lying on the West side of Secoquahama River Patented 12 December 1757  
Col<sup>o</sup> Thomas White Capt.

25 " 1 "

McCOMB surveyed for Tobias Mather the 27<sup>th</sup> Sept. 1757 beginning at a bounded white Oak and a bounded Water Oak standing on a Stony Point near the head of a small Branch descending into Great Pipe Creek 27<sup>th</sup> Sept 1757  
Tobias Mather Capt.

20 " " 10 "

Reister's DESU surveyed for John Reister the 2<sup>nd</sup> Day of March 1758 beginning at the bounded Gum Trees Patented the 2<sup>nd</sup> March 1758  
John Reister Capt.

1962 3 " 18 " 6 "

NORHAMPTON originally so called and contained 1500<sup>00</sup> Acre surveyed for Charles Ridgely the 16<sup>th</sup> Day of May 1757 lying on the South side of the Great falls of Gunpowder River Patented 19<sup>th</sup> October 1758  
Col<sup>o</sup> Charles Ridgely Capt.

110 " 4 " 5 "

Paca's DESU surveyed for John Paca the 29<sup>th</sup> of July 1756 lying on the North side of Deer Creek Patented to Richard Deaoune the 29<sup>th</sup> September 1757  
Richard Deaoune Capt.

Charles Ridgely Jun<sup>r</sup> from Charles Ridgely Sr<sup>t</sup> Nov<sup>r</sup> 1768

304 12.2

SEVERN composed of the following Tracts of Land Vizt, Severn containing 100<sup>ac</sup> and a Tract called Addition to Green Spring Branch containing 50<sup>ac</sup> Resurveyed for Samuel Cwings the 28<sup>th</sup> March 1757 Resurveyed by Thomas Green in a small hollow Bottom on the North side of Jones's Falls Patented 28<sup>th</sup> March 1757

Samuel Cwings Esq.

525 1.1.1.

Greens Good Mill originally called Charles's Desire and contained 50<sup>ac</sup> Resurveyed for Charles Green and Charles the 20<sup>th</sup> of January 1757 lying between the Western Arm and the Great Falls of Gunpowder River Patented to John Connor Junr. the 1<sup>st</sup> Sept. 1758  
John Connor Junr Esq.

200 8.2

Meadens Neighbour Resurveyed originally called Maiden's Neighbour and contained 50<sup>ac</sup> Resurveyed for Benjamin Lasher Esq. the 21<sup>st</sup> February 1757 lying at the North 70 Degrees East six to Sixty Lines of the land called Maiden's Meadows Patented 21<sup>st</sup> February 1757

Benjamin Lasher Esq. Esq.

490 19.7.7.

Bonds Industry composed of the following Tracts Vizt, 120<sup>ac</sup> part of a Tract called Friendship 100<sup>ac</sup> part of a Tract called Union about Neighbourhood Chesnut Ridge containing 50<sup>ac</sup> Resurveyed for John Wood the 14<sup>th</sup> of February 1755 lying on or near a place in said County called or known by the Name of Chesnut Ridge Pat. 14<sup>th</sup> July 1755  
John Wood (son of Peter)

196 7.13.7.

Timber Swamp Resurveyed originally called Timber Swamp and contained 50<sup>ac</sup> Resurveyed for Tobias Stansbury the 31<sup>st</sup> October 1756 lying in Mack River Neck Pat. 31<sup>st</sup> October 1756  
Capt. Tobias Stansbury's heirs Esq.

200 5

Ignatius Wheeler from Benjamin Lasher 20<sup>th</sup> April 1764

50 1-8

William Lupton from John Wood 28<sup>th</sup> Oct. 1760

196 7-9.7.

John Stansbury from Mary Stansbury 8<sup>th</sup> Sept. 1761



100 n 16<sup>n</sup> Shadricks Last Mt Resurveyed  
originally called Shadricks last Mt and contained 27 acres Resurveyed for  
Theophilus Williams the 1<sup>st</sup> March 1758 by agreement at a bound to be made  
and a bound to be shown See Patent 24<sup>th</sup> March 1758 to be Charles  
Bridgely  
Chas B. Resurveyed

90 n 3<sup>rd</sup> Coxes Farm Resurveyed called Margarets Account and  
contained 27 acres 22<sup>nd</sup> June 1755 Resurveyed for William Cox  
the 22<sup>nd</sup> Sept 1755  
Wm Cox Dep<sup>y</sup>

11 n 5<sup>th</sup> Pondalls Search Resurveyed for John Pondall the 18<sup>th</sup>  
November 1757 by J. at the end of the end of the South West one bound on  
and into which line of a Parcel of land called Guts Search Patent  
18<sup>th</sup> November 1757  
John Pondall Dep<sup>y</sup>

100 n 4<sup>n</sup> Coxes Pleasant Meadow Resurveyed for  
Jacob Cox the 20<sup>th</sup> September 1757 lying near Coney Run Patent  
20<sup>th</sup> February 1757  
Jacob Cox Dep<sup>y</sup>

50 n 2<sup>n</sup> Elijars Sett Resurveyed for Charles Mosley the 20<sup>th</sup> October  
1757 lying on the North side of Coney Run a Branch of the Western  
Run which descends into the Great Fall of Gunpowder River Patent  
20<sup>th</sup> October 1757  
Charles Mosley Dep<sup>y</sup>

100 n 4<sup>n</sup> Cashes Sett Resurveyed for William Parish the  
20<sup>th</sup> February 1757 lying on the South side of a Run called Coney  
Run Patent 20<sup>th</sup> February 1757  
William Parish Dep<sup>y</sup>

Benjamin Whaler from Jacob Cox Sept. 1<sup>st</sup> 1763

399

100

Stabbing Town Surveyed for Michael Peck the 26<sup>th</sup> November 1757 Beginning at three bounded Chesnut Trees Patented 30<sup>th</sup> Nov. 1757 Michael Peck S<sup>r</sup> S<sup>r</sup>.

25

Walsworth Surveyed for Philip Adleman 30 Oct. 1757 Beginning at two bounded red Oaks Patented 21<sup>st</sup> Oct. 1757 Philip Adleman S<sup>r</sup> S<sup>r</sup>.

77

Stansbury's Prospect Surveyed for John Stansbury the 15<sup>th</sup> Decemb. 1757 Beginning at two bounded white Oaks Patented 15<sup>th</sup> Decemb. 1757 John Stansbury S<sup>r</sup> S<sup>r</sup>.

60

Palburt Surveyed for George Gess the 20<sup>th</sup> Oct. 1757 Beginning at a bounded white Oak and a bounded red Oak Patented 21<sup>st</sup> October 1757 George Gess S<sup>r</sup> S<sup>r</sup>.

50

Forney's Desire Surveyed for Lovewes Forney the 21<sup>st</sup> October 1757 Beginning at the Beginning End of Hills bar and a bounded white Oak Patented 21<sup>st</sup> October 1757 Lovewes Forney S<sup>r</sup> S<sup>r</sup>.

8

Samuels Addition Surveyed for Samuel Coals the 25<sup>th</sup> August 1757 Beginning at a bounded white Oak Patented 30<sup>th</sup> August 1757 Samuel Coals S<sup>r</sup> S<sup>r</sup>.

5

The Rock Boundary Surveyed for Robert West the 2<sup>nd</sup> Nov. 1757 Beginning at a bounded white Oak and a bounded red Oak Patented 2<sup>nd</sup> Nov. 1757 Robert West S<sup>r</sup> S<sup>r</sup>.

Nicholas Bruton from Michael County Oct. 29<sup>th</sup> 1765

132

Lisiman Elder Survey

60

Peter Decker from George Page 20<sup>th</sup> January 1768

50

Mark Forney from Lovewes Forney 9<sup>th</sup> Sept. 1761

25 m 1

Little Valley Surveyed for Levin Roberts 20<sup>th</sup> Oct<sup>r</sup> 1757  
lying on the South East side of Teller Hill Run Pat<sup>d</sup> 20<sup>th</sup>  
October 1757 Levin Roberts S<sup>g</sup>

19 m 1 1/2

Runyan's Location Surveyed for Corbin Lee the  
25<sup>th</sup> March 1758 lying between the Draughts of James Run and the  
Draughts of Deer Creek Pat<sup>d</sup> 25 March 1758 Corbin Lee S<sup>g</sup>

9 m 1 1/2

Johnsons Lot Surveyed for Thomas Johnson the 16<sup>th</sup>  
November 1757 lying in Ball's Bay Beginning at the end of forty  
five Perches on the North East side of a Tract of Land called  
Raxford Pat<sup>d</sup> 16<sup>th</sup> Nov<sup>r</sup> 1757 Thomas Johnson S<sup>g</sup>

32 m 1 3/4

Klenks Stoney Meadow Surveyed for William  
Klenk the 30<sup>th</sup> October 1757 Beginning at a bound red Oak Patented  
30<sup>th</sup> October 1757 William Klenk S<sup>g</sup>

18 m 1 1/2

Sturrs Meadows Surveyed for John Sturrs the 20<sup>th</sup>  
April 1758 Beginning at three bound white Oaks Patented  
20<sup>th</sup> April 1758 John Sturrs S<sup>g</sup>

11 m 1 1/2

Taylor's Outlet Surveyed for James Taylor the 29<sup>th</sup>  
September 1757 Beginning at the end of the South West line of a  
Tract of Land called Goodspeed Patented 29<sup>th</sup> Septem<sup>r</sup> 1757  
James Taylor S<sup>g</sup>

129

n- 4 n 1 1/2

Hog Harbour Surveyed for John Mansbury the 13<sup>th</sup> December 1757 Beginning at three bound red Oaks Patented December 13<sup>th</sup> 1757  
John Mansbury Dep<sup>y</sup>

39

n- 1 n 7

Charles and Adams Choice Surveyed for Charles Angle and Adam Wise the 30<sup>th</sup> October 1757 Beginning at two bound white Oaks Patented the 30<sup>th</sup> October 1757  
Charles Angle and Adam Wise Dep<sup>y</sup>

280

n- 9 n 4

Taylor's Lot Composed of the following Tracts viz<sup>t</sup> Davis's Lot containing 200<sup>00</sup> 200<sup>00</sup> part of Rogers Increase and Howards Addition containing 50 Acres Surveyed for and beheaded by Col<sup>l</sup> John Taylor the 1<sup>st</sup> May 1758 lying on the North side of Patuxent River Patented the 5<sup>th</sup> May 1758  
Col<sup>l</sup> John Taylor Dep<sup>y</sup>

88

n- 3 n 5

James DeWitt Surveyed for Dutton Lane Jun<sup>r</sup> the 8<sup>th</sup> August 1757 Beginning at a bound red Oak Patented 8 Aug<sup>st</sup> 1757

134

n- 5 n 1/2

Barnes's Neighbour Surveyed for Isaac Webster the 20<sup>th</sup> Feb<sup>r</sup>y 1758 lying between Deer Creek and Broad Creek Patented 20<sup>th</sup> February 1758  
Isaac Webster Dep<sup>y</sup>

20

n- 10

Monks Discovery Surveyed for Renato Monk the 30<sup>th</sup> July 1758 beginning at three bound white Oaks Patented 30<sup>th</sup> July 1758  
Renato Monk Dep<sup>y</sup>

John King from Adam Wise April 27<sup>th</sup> 1767  
George Mays from John King 17<sup>th</sup> January 1770

100

2. Jos: Mogan from Isaac Webster 30<sup>th</sup> June 1762

Mary Monk from Renato Monk 1769 DeWitt

512 1. 3. 6 **Bonds Neck** Composed of the following Tracts of Land  
Forberg Neck containing 180 Acres Situal near containing 50 Acres and  
Midsummer Hills containing 240 Acres Surveyed for William  
Bond the 26<sup>th</sup> Decem<sup>r</sup> 1757 lying between Gunpowder River and Middle  
River Patented 26<sup>th</sup> Decem<sup>r</sup> 1757 Captain William Bond Dep<sup>y</sup>

286 1. 8. 5. 2 **Black Wolfe Neck** Composed of the following Tracts  
1<sup>st</sup> Black Wolfe Neck containing 150 Acres and Selkies Range  
containing 250 Acres Surveyed for Henry James the 20<sup>th</sup> Decem<sup>r</sup> 1758  
lying on the South side of Bonds River a Branch of Gunpowder  
River Patented 20<sup>th</sup> April 1758 Henry James Dep<sup>y</sup>

275 1. 11. **Eastern Branch Resurveyed** Originally  
called Eastern Branch and contained 178 Acres Surveyed for  
Christophe Thornback the 25<sup>th</sup> March 1757 beginning at two bounded  
White Oaks Patented 23<sup>rd</sup> October 1758 Christophe Thornback Dep<sup>y</sup>

50 1. 2. 1. **Beattys Place** Surveyed for James Wells Jun<sup>r</sup> the  
30<sup>th</sup> March 1758 Beginning at two bounded Spanish Trees  
Patented 30<sup>th</sup> March 1758 James Wells Jun<sup>r</sup> Dep<sup>y</sup>

50 1. 2. 1. **Richards Delight** Surveyed for James Wells Jun<sup>r</sup> the  
30<sup>th</sup> March 1758 Beginning at two bounded Spanish Oaks  
Patented the 30<sup>th</sup> March 1758 to George Brown Jun<sup>r</sup> George Brown Dep<sup>y</sup>

Richard Graves from Walter James 8<sup>th</sup> March 1768  
Thomas Waltham from Walter James 17<sup>th</sup> May 1769

50 2. 1. Adam Deanes from James Wells Jun<sup>r</sup> 5<sup>th</sup> Feb<sup>r</sup> 1759.  
50 2. 2. Peter Cowman from Adam Deanes 24<sup>th</sup> Jan<sup>y</sup> 1769

25 n 1 *Vances Delight* Surveyed for Valentine Vance the 16<sup>th</sup>  
April 1755 lying near the great falls of Gunpowder Falls Patented 29<sup>th</sup>  
September 1757 Valentine Vance Dep<sup>y</sup>

16 n 8 *Absaloms Meadow* Surveyed for Absalom Price the  
28<sup>th</sup> March 1757 lying on the Garrison Ridge Pat<sup>d</sup> 21<sup>st</sup> March 1757  
Absalom Price Dep<sup>y</sup>

20 n 10 *White Oak Bottom* Surveyed for Thomas Stevens  
the 28<sup>th</sup> May 1758 beginning at a bounded white Oak Patented 20<sup>th</sup>  
May 1758

16 n 8 *Montgomerys Meadow* Surveyed for James  
Montgomery 2<sup>d</sup> April 1758 beginning at a bounded Chesnut Tree  
Pat<sup>d</sup> 2<sup>d</sup> April 1758 James Montgomery Dep<sup>y</sup>

50 n 2 n *Medleys Delight* Surveyed for Christopher Lense the 27<sup>th</sup>  
March 1758 beginning at three bounded black Oaks Patented the  
30<sup>th</sup> April 1758 Christopher Lense Dep<sup>y</sup>

50 - 2 - The Land of East Jun. for James Wells Jun. the 28<sup>th</sup> June 1758 beginning at a bounded Spanish Oak Patented 28<sup>th</sup> June 1758.

25 - 1 - Shillings Pleasure Surveyed for Jacob Shilling 15<sup>th</sup> June 1755 lying on the Head of the Piney Run Patented the 29<sup>th</sup> Sept. 1757. Jacob Shilling Dep.

6 - 3 - Phil'sburg Surveyed for William Coase the 29<sup>th</sup> August 1758 beginning at a bounded Oak Patented 23 Sept. 1758. William Coase Dep.

25 - 1 - Petty France Surveyed for French Coase the 25<sup>th</sup> April 1758 beginning at a bounded White Oak Patented 25<sup>th</sup> April 1758. French Coase Dep.

205 - 8 1/2 - The Resurvey on Gills Range originally called Gills Range and contained 100. Surveyed for John Gill 19<sup>th</sup> Janry 1757 beginning at the original beginning Site Oct. 19<sup>th</sup> Janry 1757. John Gill Dep.

15 - 7 1/2 - Muckart Surveyed for Conrad Worely the 8<sup>th</sup> May 1759 and Run descending into the Main falls of Catawba Patented the 8<sup>th</sup> May 1759.

50 - 2 - Christian Jones from James Wells Jun. 5<sup>th</sup> Febry 1759

25 - 1 - Christophu Vaughan from Jacob Shilling Jun. 16<sup>th</sup> April 1759.

6 - Lies in Esmerania an Elder tract of Land

205 - 3 1/2 - This Land lies in Frederick County and is now entered on Frederick R. S. P. 3<sup>rd</sup> vol. 270

57 ... 2<sup>nd</sup> 3<sup>rd</sup> Old Mills Adventure Surveyed for James Creswell the 20<sup>th</sup> Day of October 1758 Surveying Company - Adversited Patented the 20<sup>th</sup> October 1758

150 ... 6<sup>th</sup> Daniel's Right Surveyed for Daniel Lane the 17<sup>th</sup> Day of March 1759 on the North side of the Western Arm which Descends into the Great Falls of Gunpowder River Patented the 17<sup>th</sup> March 1759

93 ... 3<sup>rd</sup> 9<sup>th</sup> Buck Forest Surveyed for John Hood the 16<sup>th</sup> of April 1759 on the West side of Lincoln Run Patented 16<sup>th</sup> April 1759

107 ... 1<sup>st</sup> 2<sup>nd</sup> 2<sup>nd</sup> Talbot's Narrows Surveyed for Edward Talbot 7<sup>th</sup> April 1759 Runns to Darrocks Ditch Patented 7<sup>th</sup> April 1759

33 ... 1<sup>st</sup> 1<sup>st</sup> Colchester Surveyed for Isaac Hillen the 20<sup>th</sup> June 1759 on the North side of a Branch of Georges Run Patented 20<sup>th</sup> June 1759

45 ... 1<sup>st</sup> 10<sup>th</sup> Fisher's Right Surveyed for William Fisher the 8<sup>th</sup> Feby 1759 lying between two Branches of a Run called Green Coat Run Patented 8<sup>th</sup> Feby 1759

64 ... 2<sup>nd</sup> 5<sup>th</sup> Iron Mine Surveyed for Rachel Dorsey the 23<sup>rd</sup> April 1759 Patented the 23<sup>rd</sup> April 1759

108 ... 1<sup>st</sup> 1<sup>st</sup> Hills Dividend Surveyed for Alexander Wells 20<sup>th</sup> Feby 1758 Surveying Company Adversited Patented the 20<sup>th</sup> February 1758

William Neave from James Creswell Oct: 9<sup>th</sup> 1767

100 ... 4<sup>th</sup> Thomas Gist from Daniel Lane August 27<sup>th</sup> 1766

44 ... 1<sup>st</sup> 10<sup>th</sup> George Covey man Just: from Edward Talbot 15<sup>th</sup> August 1761

33 ... 1<sup>st</sup> 1<sup>st</sup> Peter Tomble from David Tollemans 12<sup>th</sup> May 1762



406  
50 n 2 n Vaughan's Delight Surveyed for Christopher Vaughan the 21<sup>st</sup> of April 1759 near the head of a head descending into the North Fork of Catawissa Falls Pat. 21<sup>st</sup> August 1759.

125 n 5 n Chesnut Spring Surveyed for John Dacus the 1<sup>st</sup> Day of August 1759 on the South side of Cheoanut Spring Patented the 8<sup>th</sup> August 1759.

27 n 1 n 5 The Cranberry Meadow Surveyed for John Dacus the 3<sup>rd</sup> of October 1758 on the North side the head the Cranberry Fork of Catawissa Falls Patented the 3<sup>rd</sup> October 1758

57 n 2 n C. M. M. Surveyed for Michael Curme 20<sup>th</sup> Decr 1758 on the North side of Great Pipe Creek Patented 20<sup>th</sup> Decemr 1758

22 1/2 n 1 1/4 Smith's Folly Surveyed for Charles Smith 28<sup>th</sup> Novr 1758 on the South side of Dugg Hill Patented the 28<sup>th</sup> Novr 1758

18 n 9 Buck and Does Harbour Surveyed Daniel Sullivan & Associates the 20<sup>th</sup> March 1759 on the West side of Gills Run Patented 20<sup>th</sup> March 1759

60 n 2 n 5 Michael's Farm Surveyed for Michael Curme the 15<sup>th</sup> Novr 1758 on the East of Great Pipe Creek Patented the 15<sup>th</sup> November 1758

16 n 8 Adams L. M. Surveyed for Adam Burns 10<sup>th</sup> Day of February 1759 on the Cranberry Fork of Catawissa Falls Patented the 10<sup>th</sup> Day of February 1759

50 n 2 n Richard Richards from Chas Vaughan 1<sup>st</sup> April 1760

125 n 5 n Richard Dacus from John Dacus 20<sup>th</sup> December 1762

16 n 8 Peter Curman from Adam Burns 24<sup>th</sup> Janry 1769

50 - 2 -

Peters Choice Surveyed for Peter Foxwell from the 15<sup>th</sup> Day of July 1759 on a Draught of the Main Falls of Catawisco Patented the 15<sup>th</sup> July 1759

31 1/2 - 12 1/2 -

Rockstadt enlarged Originally called Rockstadt and contains 279 Acres Resurveyed for Mr. C. C. Dicks, Jnr. Dicks and Lucas Dicks the 28<sup>th</sup> August 1757. Patented 3<sup>rd</sup> Aug<sup>r</sup> 1757

22 1/2 - 5 - 1/2

The Addition to Greenberry Grove enlarged originally called Greenberry's Grove and contains 210 Acres 1/2. A Part thereof Resurveyed for Small Young 25<sup>th</sup> Jan<sup>y</sup> 1758 Patented the 28<sup>th</sup> January 1758 -

4 - 2 -

Husbands' Field Surveyed for William Husbands Jun<sup>r</sup> 15<sup>th</sup> August 1759 on the North side of Deer Creek Patented the 15<sup>th</sup> Day of August 1759 -

16 - 8 -

Dorsey's Good Will Surveyed for John Wood 25<sup>th</sup> July 1759 on the South side of Spring Run Patented 23<sup>rd</sup> July 1759

50 - 2 -

Point Patience Surveyed for George Landerman 25<sup>th</sup> Day of May 1759 on the head of Catawisco Great Falls Patented the 28<sup>th</sup> Day of May 1759

50 - 2 -

Wheeler's Enlargement Sur<sup>d</sup> for Benjamin Wheeler the 28<sup>th</sup> January 1759 lying on the head of a Glade Descending into Georges Run Patented 28<sup>th</sup> January 1759

50 1/2 - 6 - 1/2 Henry Oates from Jacob Oates and Rudolph Dicker 8<sup>th</sup> Oct<sup>r</sup> 1760  
136 1/2 - 5 - 6 Joseph Dicker from Rudolph Dicker & Jacob Dicker 18<sup>th</sup> Oct<sup>r</sup> 1760  
136 1/2 - 5 - 6 Christopher Pettyear from Joseph Dicker 6<sup>th</sup> April 1770

16 - 8 - Sarah Walker from John Wood 16<sup>th</sup> January 1764

18 1/2 9 Moses Meadon Surveyed for Jacob French 16<sup>th</sup> April 1759 on the North side of Calapoco Main falls Patented 16<sup>th</sup> April 1759

156 1/2 6 3/4 Konkome Town Reserve was for William Brewster 20<sup>th</sup> Day of April 1758 since called Williams Desire and contained 600 acres Patented 24<sup>th</sup> Day of December 1758

12 1/2 6 1/2 NAY Surveyed for Rachel Dorsey 20<sup>th</sup> April 1759 on the East side of a glade descending into Piney Run Patented 30<sup>th</sup> April 1759

66 1/2 2 1/2 Stockdale Surveyed for Capt John Cressley 20<sup>th</sup> May 1759 being the addition to Stockdale's Forest Patented 20<sup>th</sup> May 1759

10 1/2 5 Rays Town Surveyed for Mervin 4<sup>th</sup> and 25<sup>th</sup> March 1759 on the South side of Timber Run Patented 25<sup>th</sup> March 1759

58 1/2 2 1/2 Jacobs Beginning Surveyed for Jacob Algune 28<sup>th</sup> April 1759 Patented 20<sup>th</sup> April 1759

50 1/2 2 1/2 Mays Town Surveyed for John Lyle 15<sup>th</sup> June 1759 on the South side Patented 15<sup>th</sup> June 1759

50 5 John Cristaw from Moravia Gosnell January 10<sup>th</sup> 1767

1 - 1/2 Martins Delight Surveyed for William Martindon Esq. 8<sup>th</sup> May 1754 on the East of the Northern Fork of Catahouche Falls Patented 16<sup>th</sup> June 1759

50 - 2 - Seedleburgh Surveyed for Philip Ludlow Esq. 23<sup>rd</sup> Nov 1758 on South Side of Middle River Patented 20<sup>th</sup> Nov 1758

21 - 1 - 1/2 The Addition to the Escarp Surveyed for Thomas Cook Esq. March 1759 Joyning the Escarp Patented 3<sup>rd</sup> March 1759

25 1/2 - 1 - 1/4 Ruthovers Choice Surveyed for Nicholas Ruthover Esq. Novemb. 1759 on the North side of Dugg Hill Patented 24<sup>th</sup> Nov 1759

36 - 1 - 5/8 Ridgelys Second Conclusion Surveyed for Col<sup>l</sup> Charles Ridgely 20<sup>th</sup> July 1759 Patented 28<sup>th</sup> July 1759

50 - 2 - W. W. Surveyed for William Winchester 30<sup>th</sup> Oct 1758 on a Branch of Juniperus Falls Patented 30<sup>th</sup> Oct 1758  
William Winchester Esq.

57 - 1 - 1/2 Warders DESU Surveyed for William Stratton Esq. October 1759 Joyning Forsters Meadows Patented 2<sup>nd</sup> October 1759

100 - 1 - Wilmotts Meadow Surveyed for Robert Wilmot 30<sup>th</sup> June 1759 on the South Side of Middle River Patented 30<sup>th</sup> June 1759

50 - 2 - Peter App from William Winchester 30<sup>th</sup> June 1760

1 - 1/2 Martins Delight Surveyed for William Martinson John  
8<sup>th</sup> May 1754 on the East of the Northern Fork of Catahisco Falls Patented  
16<sup>th</sup> June 1754

50 - 2 - Goodbrough Surveyed for Philip Goodson Capt. 20<sup>th</sup> Nov.  
Nov. 1758 on South Side of Middle River Pat. 20<sup>th</sup> Nov. 1758

21 - 1/2 The Addition to the Escape Surveyed for Thomas  
Cook 3<sup>rd</sup> March 1759 joining the Escape Patented 3<sup>rd</sup> March 1759

25 1/2 - 1 - 1/2 Suthovers Choice Surveyed for Nicholas Suthover Esq. Novemb.  
1759 on the North side of Dugg Hill Patented 29<sup>th</sup> Nov. 1759.

36 - 1 - 5/2 Ridgelys Second Conclusion Surveyed for  
Col. Charles Ridgely 20<sup>th</sup> July 1759 Patented 20<sup>th</sup> July 1759

50 - 2 - W. W. Surveyed for William Winchester 30<sup>th</sup> Oct. 1758 on a  
March of Hampshire Falls Patented 30<sup>th</sup> Oct. 1758  
William Winchester Esq.

57 - 1 - 1/2 Watters D. S. W. Surveyed for William Watters Esq.  
October 1759 joining Foxhills Meadows Patented 2<sup>nd</sup> October 1759

100 - 1 - Wilmotts Meadow Surveyed for Robert Wilmot 30<sup>th</sup> June  
June 1759 on the South Side of Middle River Patented 30<sup>th</sup> June 1759.

50 - 2 - Peter Sept. from William Winchester 30<sup>th</sup> June 1760

27 - 1-1 Moorymans Desire Surveyed for George Mooryman  
26<sup>th</sup> April 1759 Patented 26<sup>th</sup> April 1759

108 - 1-1 Hotels Choice Surveyed for Henry Keener Sheffield 24<sup>th</sup> Sept<sup>r</sup>  
1757 on the bank of a draught of Henrys Run Patented 24<sup>th</sup> Sept<sup>r</sup> 1759

36 - 1-3<sup>4</sup> Johns Pleasure Surveyed for John Fisher 21<sup>st</sup> May 1759 on the  
head of a branch of Great pipe Creek Patented 21<sup>st</sup> May 1759

25 - 1- The German Church Surveyed for Jacob William Philip  
Colleman Jacob Wk. and Michael Owen the 28<sup>th</sup> Dec<sup>r</sup> 1758 on the West of a  
Branch of Beaver Run Patented 28<sup>th</sup> December 1758

50 - 2- Curry Surveyed for Christian Curry 28<sup>th</sup> March 1759 on  
Rocky Run Patented 28<sup>th</sup> March 1759

50 - 2- Johns Pleasant Meadow Surveyed for  
Samuel Curry 1<sup>st</sup> March 1759 on the head of Beaver Dam Run  
Patented 1<sup>st</sup> March 1759

40 - 1-2 Woodenstenture Surveyed for John Wooden 15<sup>th</sup> June 1759  
" on the South of a small Run Patented 15<sup>th</sup> June 1759

59<sup>1</sup>/<sub>2</sub> - 2- Dillys Stenture Surveyed for John Dilly 28<sup>th</sup> November  
1758 on a Draft of Indian grave Run Pat<sup>d</sup> 27<sup>th</sup> November 1759

50 - 2- Wm Lyon from Saml. Swings Jun<sup>r</sup> Aug<sup>st</sup> 20<sup>th</sup> 1765

411  
30 1-2 1/2 Williams Chance Surveyed for Owen Williams 18<sup>th</sup> April  
1759 near the head of a Branch of Honey Falls Patented 10<sup>th</sup> April 1759

110 1-5 Sheepskin Forest Surveyed for John Scott 25<sup>th</sup> May 1759  
Patented 20<sup>th</sup> May 1759

30 1-5 Doore's Place Surveyed for Christopher Doore 28<sup>th</sup>  
Decem<sup>r</sup> 1758 on the North of a Branch of the Aspen Run Patented  
20<sup>th</sup> Decem<sup>r</sup> 1758

100 1-1 Hammonds Meadow Surveyed for James Hammond  
16<sup>th</sup> May 1759 on the North of the South Fork of Beaver Run Patented  
16<sup>th</sup> May 1759.

50 2-1 Hibernia Surveyed for John Crady 23<sup>rd</sup> July 1759 on a Ridge  
near the Waggon Road from Baltimore to Annapolis Pat<sup>d</sup> 23<sup>rd</sup> July 1759

30 1-2 1/2 Dorsey's Expectation Surveyed for Edward Dorsey  
son Edw<sup>d</sup> 10 Oct<sup>r</sup> 1758 adjoining Dorsey's Thicket Pat<sup>d</sup> 10 Oct<sup>r</sup> 1758

25 1-1 Runwell Surveyed for Conrad Prall 15<sup>th</sup> November 1758 near  
a Spring descending into Gunpowder Falls Pat<sup>d</sup> 15 November 1758

30 1-2 1/2 Vaughans Parade Surveyed for Christopher Vaughan  
26 March 1759 on the bank of the North Fork of Patuxent Falls Patented  
26<sup>th</sup> March 1759.

30 1-2 1/2 Nichol Dorsey from Absalom Walker 6<sup>th</sup> September 1767

30 1-2 1/2 Jacob Waller from Christophu Decker 27<sup>th</sup> March 1762  
30 1-2 1/2 Nicholas Kemp from Jacob Waller 30 October 1769 -

100 1-1 Isaac Hammon from James Hammond 21 May 1769

50 2-1 John Shoves from John Crady 18<sup>th</sup> April 1768

900 - 12 - 1

Thomas's Choice Resurveyed originally called Thomas's Choice and contained 100 acres Resurveyed for Stephen Gill 1<sup>st</sup> April 1758 on the East of - Buckells Run Patented 11<sup>th</sup> April 1759

552 1 - 2 - 1

Tollis Purchase Composed of the two following Tracts of Land viz. Cullens 5<sup>th</sup> originally granted for 200 acres 25<sup>th</sup> March of Cullens Addition Resurveyed for and Escheated by Walter Colley 15<sup>th</sup> Day of December 1757 Patented 15<sup>th</sup> August 1759

1580 3 - 3 - 2 1/2

The Plains of Swan Composed of the following Tracts viz. Paran originally granted for 150 Acres The Plains of Swan originally granted for 200 Acres Paran enlarged Originally granted for 210 Acres Hamalioth originally granted for 200 Acres Hammones Discovery originally granted for 70 Acres Hammones Forest originally granted for 100 Acres and Hammones Rich Meadows originally granted for 202 Acres Resurveyed for Alexander Lawson the 24<sup>th</sup> June 1755 Patented 24<sup>th</sup> October 1758

20 - - - 10

Senals Park Surveyed for Samuel Sewall 16<sup>th</sup> April 1759 on a Branch of Great Morgan's Run Patented 16<sup>th</sup> April 1759

150 - - - 6 -

Abrahams Garden Resurveyed originally called Abrahams Garden & contained 50 Acres Resurveyed for Peter Lashley 20<sup>th</sup> July 1757 Pat. 19<sup>th</sup> Nov. 1758 Jacob Cronse Ref.

131 - - - 5 - 3

Geopardy originally called Geopardy Tertians and contained 61 Acres Resurveyed for Robert Wilmet 2<sup>nd</sup> July 1757 Pat. 9<sup>th</sup> April 1759

509 1 - - - 4 William Cromwell from Alexander Lawson 4<sup>th</sup> Nov 1766  
182 - - - 7 - 0 Andrew Cabot from Alexander Lawson 28<sup>th</sup> Febry 1769  
719 4 - 8 - 6 1/2 Gilbert McAlvaine from Ditto 22<sup>nd</sup> Oct 1768  
273 - - - 10 - 11 John Cabot from - ditto 28<sup>th</sup> Febry 1769

100 - - - 4 - Jacob Cronse from Peter Lashley 20<sup>th</sup> Nov 1758  
150 - - - 6 - Andrew Wilby from Jacob Cronse 27<sup>th</sup> March 1759



413  
334 n. 2 **Workingtons Dividend** Originally called Stone  
Hills and contained 700 Acres 252 Acres part thereof Resurveyed for  
Charles Workington 6<sup>th</sup> September 1756 Patented 6<sup>th</sup> Sept. 1766

111 n. 5 1/2 **Fords Friendship** Originally called Friendship and  
contained 600 Acres 100 Acres part thereof Resurveyed for John Fords 25<sup>th</sup>  
Day of March 1758 Patented the 13<sup>th</sup> Day of September 1759

10 n. 5 **MENNY** Surveyed for Peter Gramme 3<sup>rd</sup> May 1759 on  
the West of the Wagon Road from Wallimore Town to Buzz Hill  
Patented 3<sup>rd</sup> May 1759.

15 n. 7 1/2 **Sodewicksburgh** Surveyed for Lodowick Wooley  
3<sup>rd</sup> May 1759 on the main Falls of Patuxent River Patented  
3<sup>rd</sup> May 1759

182 n. 9 1/2 **Townsons Chance** Surv. for William Townson 20 Dec<sup>r</sup>  
1758 Patented the 20<sup>th</sup> Day of December 1758

19 n. 7 1/2 **Overstone** Surv. for John Peter Smajr 3<sup>rd</sup> May 1759 on the  
West of a Run of the Little Rivers Patented 3<sup>rd</sup> May 1759

32 n. 1.3 1/2 **Lemmons Enlargement** Surv. for Alizaas  
Lemon 13 August 1759 joining Blakemore Cambra Patented  
13<sup>th</sup> August 1759

178 n. 7 1/2 **Bosleys Range** Originally called Coxes Range and  
cont. 50 Acres Resurveyed for Charles Bosley 25<sup>th</sup> March 1757 near  
a Branch of Piney Run Patented 13<sup>th</sup> Nov<sup>r</sup> 1759

182 n. 9 1/2 Isaac Posteau from Thomas Townson 3<sup>rd</sup> June 1761

178 n. 7 1/2 William Rogers from Charles Mozley 30<sup>th</sup> May 1761

Bigg Meadon Resurveyed originally called Bigg Meadon and contained 207 Aers Resurveyed for Stephen Mathis 20<sup>th</sup> May 1758 Patented 20<sup>th</sup> May 1758

Shipping Dock Resurveyed originally called Shipping Dock and contained 22<sup>1/2</sup> Aers Resurveyed for James Philips to him 1756 on the North East of Bush River in N<sup>o</sup> 1<sup>st</sup> March 1759

Clays New Holland Surveyed for Clara Kiepers 29<sup>th</sup> September 1758 on a Valley Descending onto Pipe Creek Patented 29<sup>th</sup> Sept 1758

Randalls Fancy Surveyed for Christopher Randall February 21<sup>st</sup> 1719 on the North side of the main falls of Potapoco River

Coles Harbour brought from fol 376,

Joseph Matthias and John Matthias from Stephen Matthias 28 August 1761 Lics in Pennsylvania - 1768

John Randall from John Ridgely 19<sup>th</sup> July 1761  
Roger Boyce Esq. from John Randall 27 July 1761

Henry Lower from Daniel Chamier 5 March 1761  
Nicholas Ruxton Jay, William Lyon Bryan Philpot and William Lue from Christopher Carnan 31<sup>st</sup> March 1761  
Jacob Beck from Daniel Chamier 5 March 1761  
Mary Jernard from Daniel Chamier 5 March 1761  
Jonathan Doremus from Thomas High 7 April 1761  
Jacob Seal from Thomas High 7 April 1762  
Barnabie Huges and William Baxter from James Carey 15 May 1761  
David Strier from Daniel Chamier 8<sup>th</sup> July 1762  
Andrew High from Thomas Lightfoot 7<sup>th</sup> April 1762  
Christopher Apple from John Cartway and John High 3 July 1762  
William Ashew from Thomas High 5 August 1762  
Barnabie Huges and William Baxter from James Carey 15 May 1762  
Hester Smith from Daniel Chamier 18<sup>th</sup> July 1762

Carried to fol 117

415

4200 8 2 8 - Nicholson's Manor (brought from 189)

602 1-5 3/2

Surveyed 14<sup>th</sup> May 1684 low  
on the West side of Bynum Pond at a bounded  
ash 180° belongs to Sep<sup>r</sup> Hill

25 1

Maclains Hills Surveyed for John Maclain the 7<sup>th</sup>  
September 1743 Beginning at two bounded white Oaks standing on  
a Hill side near a Run called Timber Run Patented 7<sup>th</sup> Sept<sup>r</sup> 1745

100 2 1

Bears Thicket Surveyed 25<sup>th</sup> Oct<sup>r</sup> 1695 for James Jackson  
on Hunting Ridge Beginning at a bounded white Oak and  
belongs to the Orphans of the said Jackson

100 4 - John Hill from Roger Boyce 24 April 1762  
150 4 - Jeremias Johnson from Roger Boyce 24 April 1768  
112 4 - 6 William Carvy from Christopher Larnan 24<sup>th</sup> Oct<sup>r</sup> 1767  
157 3 6 - 1/2 Nathan Cromwell from Mary Dildpot 15<sup>th</sup> Nov<sup>r</sup> 1769  
338 Joseph and Stephen Cromwell from Joseph Cromwell 1770 D. Lewis

No Claims

50 2

James Lacey from John Maclain the 2<sup>nd</sup> Dec<sup>r</sup> 1769

100 4

Benjamin Larkin from Thomas Prastwood 29<sup>th</sup> Oct<sup>r</sup> 1737  
becheated into Bear Thicket & is covered 25<sup>th</sup> Nov<sup>r</sup> 1772

190 2. 11. 7 1/2 Stoney Ridge (no. from lot. 19)

200 .. 8 .. Mountainys Peck (no. from lot. 220)

1410 2. 16. 3 White Oak Bottom (no. from 362)

156 ... 6 ... George Buchanan from John Pava Oct. 28. 1765  
... 5 ... Samuel Smith from Margaret M. Cool 13 Nov. 1768  
100 ... 5 ... Edward Ramsey from James Smith. 13 April 1767

6 ..... 3 Jacob Myers from Thomas Sligh May 3 1766  
9 1/2 ..... 5 John Deavor from ditto July 17 1766  
9 ..... 4 1/2 John Deavor from ditto March 28 1767  
6 ..... 3 Jacob Myers from Thomas Sligh 2 July 1768

118 ... 4 1/2 Duncan Egg from Patrick Egg August 26. 1766  
92 ..... 1/2 Moore from Mrs Buchanan Mrs Moore and Wend. Swops 7 April 1770  
..... 1/2 Benedict Swops from Oliver Matthews & J. Thomas 15 March 1770  
173 ... 6 1/2 John Walker from Benedict Swops and Oliver Matthews 27 March 1770  
10 ..... 5 John Walker from Robert Jordan 27 March 1770

417

350

Coles Harbour brought from Co: 414.

500

Todd's Range (B<sup>th</sup> from Co.)

- 1/2 Jacob Leaf from Convid Convid Oct<sup>r</sup> 6<sup>th</sup> 1768
- 1 Michael Grant from Jacob Leaf May 19<sup>th</sup> 1766
- 1/2 Benjamin Griffith from Andrew Steyer Dec<sup>r</sup> 22<sup>nd</sup> 1766
- 1 William Leane from Michael Brown April 22 1767
- 1 Michael Brown from Jacob Leaf April 6 1767
- 1 John Robinson from Daniel Chamier & J<sup>no</sup> Hart Oct<sup>r</sup> 1768
- 3/8 Frederick Myer from William Buchanan 9 October 1767
- 2/6 Charles Ridgely from John Robinson 7<sup>th</sup> ditto 1768
- 1 Jacob Myer from William Lyon 18 November 1768
- 3 John Wilmet from Elisha Steer & wife 1<sup>st</sup> Sept<sup>r</sup> 1768

- 1 Peter Brown from Jacob Peck July 11<sup>th</sup> 1766
- 1 ditto from Alexander Menhouse July 1766
- 2 John Deaver from Daniel Chamier Sept<sup>r</sup> 11<sup>th</sup> 1766
- 1 John Robinson from Daniel Chamier & J<sup>no</sup> Hart Oct<sup>r</sup> 1768

10 1.7 1/2 Foxes Forrest Surveyed for Adm. Sappington the 2<sup>d</sup> January 1760 Patented 2<sup>d</sup> Janry 1760

5 1/2 2 3/4 The Mill Seat Surveyed for Capt. Thomas White the 21<sup>st</sup> February 1760 Patented 21<sup>st</sup> Febry 1760

113 1/2 2 1/2 5 1/2 The Flagg Meadow originally so called and contained 10 acres Resurveyed for James Moore Sept. the 20<sup>th</sup> June 1759 Patented to N. Buxton Jay the 9<sup>th</sup> July 1759

14 7 The small addition Surveyed for Robert Crisp the 28<sup>th</sup> February 1760 Patented 28<sup>th</sup> February 1760

230	2 1/2	Resurveyed into four tenures Folly hole 80.
75	2 1/2	to Eleanor Moore from Nicholas Buxton Jay July 18 <sup>th</sup> 1767
125	5	to Nicholas Moore from ditto ditto
125	5	to James Francis Moore from ditto ditto
25	5	to John Jay Moore from ditto ditto

14 Francis Crisp from Robert Crisp 22 Jan 1762

145 - 5 n 10

Stoughton Enlargement Resurveyed originally  
called the usual Enlargement and contained 100 Acres Resurveyed  
for James Pritchard the 30<sup>th</sup> October 1758 Pat. 29<sup>th</sup> Sept. 1760

3 1/2 - 1 n 3/4

Shornbacks Addition Surveyed for Richard Buxald  
the 20<sup>th</sup> November 1759 Patented the 20<sup>th</sup> Novemb<sup>r</sup> 1759

25 - 1 -

Turkey Point Surveyed for Christopher Shilling  
the 25<sup>th</sup> Janry 1760 Pat. 25<sup>th</sup> Janry 1760

25 - 1 -

Wilmotts Meadows Surveyed for Richard  
Wilmott the 10<sup>th</sup> Feby 1760 Pat. the 10<sup>th</sup> Feby 1760.

420-

25 - 1 - 10 - Thomas's Delight Surveyed for Thomas Vaughan the  
7<sup>th</sup> February 1760 Patented 7<sup>th</sup> Febry 1760

25 - 1 - 10 - Louden's Slagers Meadow Surveyed for Philip  
Louden Slager the 6<sup>th</sup> Nov 1759 Patented 6<sup>th</sup> Novem<sup>r</sup> 1759

21 - 1 - 10 - Deans Delight Surveyed for Wm Dean the 25<sup>th</sup> March  
1760 Patented 25<sup>th</sup> March 1760

9 - 1 - 10 - Spring Meadow Surveyed by George Loaderman  
the 10<sup>th</sup> Febry 1760 Patented 10<sup>th</sup> Febry 1760

134 - 5 - 1/2 - Hansburs's Land Originally called Hansbury  
Horsland and contains 112 Acres Surveyed for Thomas  
Hansbury the 11<sup>th</sup> March 1759 Patented 15<sup>th</sup> March 1759

197<sup>1/2</sup> - 2 - 1/2 - Rills's Relief Surveyed by Henry Rills the  
10<sup>th</sup> Nov 1759 Patented 10<sup>th</sup> Nov 1759

25 - 1 - 10 - Morocco Ford from Th. Vaughan Febry 23<sup>rd</sup> 1767

21 - 1 - 10 - George's Ford from John Deans Jun<sup>r</sup> 21<sup>st</sup> Decem<sup>r</sup> 1767



12 The Sheepfold Surveyed for Richard Melmott the 10<sup>th</sup> Feby 1760  
Patented the 10<sup>th</sup> Feby 1760

50 Borings Surveyed for Thomas Boring the 25<sup>th</sup> Feby 1760  
Pat. the 25 Feby 1760

150 Smiths Spring Resurveyed or originally called  
Smiths Spring and contained 80 acres Resurveyed for Jacob  
Abercrombie the 29<sup>th</sup> Nov 1758 Pat. 29<sup>th</sup> Nov 1758

23 Wheelers second Addition Surveyed for Thomas  
Wheeler the 2<sup>nd</sup> March 1760 Pat. 2<sup>nd</sup> March 1760

9 Martins R. W. Surveyed for Martin Priest the 26<sup>th</sup>  
Decemr 1759 Pat. 26<sup>th</sup> Decemr 1759

50 Williams Forrest Surveyed for Hindland the 12<sup>th</sup>  
Feby 1760 Pat. the 12<sup>th</sup> February 1760

9 Francis Crisp from Jacoby Felly French the 16<sup>th</sup> August 1770 -

27<sup>th</sup> ... 1759 *Bunnell's Pack* Surveyed for Thomas Bunnell the  
10<sup>th</sup> Nov. 1759 Pat<sup>d</sup> the 10<sup>th</sup> November 1760

57 ... *Adams Chance* Surveyed for Adam Pea the 30<sup>th</sup> July  
1760 Patented the 30<sup>th</sup> July 1760

9 ... *Beaver Hall* Surveyed for Adam Brown the 20<sup>th</sup>  
February 1760 Pat<sup>d</sup> the 20<sup>th</sup> Feby 1760

19 ... *Wheeler's first Addition* Surveyed for Thomas  
Wheeler the 2<sup>nd</sup> March 1760 Pat<sup>d</sup> the 2<sup>nd</sup> March 1760

22<sup>nd</sup> ... 1760 *Brown's Recovery* Surveyed for Adam Brown the 1<sup>st</sup>  
January 1760 Patented the 1<sup>st</sup> January 1760

50 ... *Jonathan's Meadows* Surveyed for Jonathan  
Lowman the 15<sup>th</sup> August 1760 Pat<sup>d</sup> 15<sup>th</sup> August 1760

27 ... 1760 *Francis's Choice* Surveyed for Francis Throter the  
10<sup>th</sup> March 1760 Pat<sup>d</sup> 10<sup>th</sup> March 1760

10 5 Seaman's Valley Surveyed for Seaman's Great House  
the 6<sup>th</sup> February 1760 Patented the 6<sup>th</sup> February 1760

1106 2 in 3 Donsey's Truckle originally so called and contained  
655 Acres Surveyed for Edward Dorsey Junr the 10<sup>th</sup> May 1759  
Pat<sup>d</sup> the 10<sup>th</sup> May 1759.

19 9<sup>th</sup> Daugherty's Angle Surveyed for George Daugherty  
the 31<sup>st</sup> May 1760 Patented the 31<sup>st</sup> May 1760

53 2 in 1/2 Rogers Inspection Surveyed for William Rogers  
the 30<sup>th</sup> June 1759 Pat<sup>d</sup> 20<sup>th</sup> Sept<sup>r</sup> 1759

530 1 in 2 1/2 Swan Hill Composed of 200 Acres part of 6 Ays  
Inspection Surveyed for Alex<sup>r</sup> Stewart and Sarah  
his Wife the 25<sup>th</sup> March 1759 Pat<sup>d</sup> 9<sup>th</sup> October 1760

50 2 in Edward Dorsey sent from Edward Dorsey Junr 19<sup>th</sup> March 1764  
10 1 in 1/2 Samuel Dorsey from ... ditto  
526 1 in 1/2 William Cole from Edward Dorsey ... ditto  
126 1 in 1/2 John Dorsey from Edward Dorsey ... 31 August 1767  
526 1 in 1/2 Rachel Dorsey from John Dorsey 12<sup>th</sup> March 1770

204 1 in 1/2 Brian Philpot from Benjamin Rogers 6<sup>th</sup> March 1764

70 2 n 10 Henrys Chance Surveyed for Henry Perugoe the 29<sup>th</sup>  
 May 1760 Pat<sup>d</sup> the 29<sup>th</sup> May 1760

29 2 n 11 1/2 Grape Spring Surveyed for Philip Warren the 10<sup>th</sup>  
 March 1760 Pat<sup>d</sup> the 10<sup>th</sup> March 1760

29 1 n 11 1/2 Vachels Purchase Surveyed for Edward Dorcey the  
 28<sup>th</sup> April 1759 Patented the 23<sup>rd</sup> April 1759

30 1 n 2 1/2 Landan Surveyed for Daniel Fisher the 28<sup>th</sup> June 1760  
 Patented the 28<sup>th</sup> June 1760

313 n 12 n 6 1/2 Wages Tract Resurveyed for William Wages the  
 15<sup>th</sup> June 1759 Pat<sup>d</sup> 25<sup>th</sup> June 1760

134 n 17-42 Plymouth Originally so called and contained 350 Acres  
Resurveyed for Ulrick Winder the 10<sup>th</sup> Novem<sup>r</sup> 1757 Patented the  
25<sup>th</sup> March 1760

279 n 11-2 Buck Forest Originally so called and contained 200 Acres  
Resurveyed for Robert Chapman the 27<sup>th</sup> December 1758 Pat<sup>d</sup>  
the 9<sup>th</sup> October 1760

311 n 2-1 Barney's Timber Ridge Originally so called and  
contained 100 Acres Resurveyed for Benjamin Barney the  
1<sup>st</sup> Feby 1759 Pat<sup>d</sup> 25<sup>th</sup> Oct<sup>r</sup> 1760

243 n 1-1 Hunters Range Surveyed for Robert Harey the  
22<sup>nd</sup> January 1760 Pat<sup>d</sup> the 22<sup>nd</sup> January 1760

58 n 2-1 Ristean's Fancy Surveyed for Isaac Ristean the  
30<sup>th</sup> Novem<sup>r</sup> 1759 Pat<sup>d</sup> the 30<sup>th</sup> Novem<sup>r</sup> 1759

200 8-1 Jacob Cox from Benjamin Barnaby 27<sup>th</sup> June 1762

John Winder from Richard Salt 16<sup>th</sup> June 1770

100 - 6<sup>u</sup> 5 Gorsuch's Regulation Composed with the following  
 Tracts by Genl. Gooch's Choice containing 100 acres and Louisa  
 Addition containing 100 acres Surveyed for Thomas and  
 John Gorsuch Patented the 17<sup>th</sup> Novem<sup>r</sup> 1759

108 - 5<sup>u</sup> 6<sup>u</sup> 2 Lewis's Quarter Originally part of Treadways  
 Quarter contained 50 acres Surveyed for Robert Lewis  
 the 10 April 1758 Pat<sup>d</sup> the 16<sup>th</sup> April 1758

60 - 2<sup>u</sup> 5 Webb's Intention Surveyed for W<sup>m</sup> Bennett the  
 15<sup>th</sup> December 1759 Pat<sup>d</sup> the 15<sup>th</sup> December 1759

75 - 3<sup>u</sup> 3 Lawsons Mine Bank Surveyed for Alexander  
 Lawson the 25<sup>th</sup> March 1760 Patented the 25<sup>th</sup> March 1760

1157 2 19 - Murray's Plains Regulated originally called Murray's Plains and contained 1185 acres Resurveyed for Thomas Harrison the 25<sup>th</sup> March 1755 Pat<sup>d</sup> 25<sup>th</sup> March 1760

55 2 2 Petticoats Adventure surveyed for Dorsey Petticoat the 30<sup>th</sup> Nov<sup>r</sup> 1759 Patented the 30<sup>th</sup> Nov<sup>r</sup> 1759.

72 2 27<sup>1/2</sup> Stiffles Delight surveyed for Henry Heumen Stiffle the 1<sup>st</sup> May 1760 Patented 1<sup>st</sup> May 1760

10 2 5 Addition to Brigland surveyed for David Saleman the 10<sup>th</sup> March 1760 Pat<sup>d</sup> 10<sup>th</sup> March 1760

16 2 72 Vild W surveyed for Philip Piller the 25<sup>th</sup> March 1760 Patented the 25<sup>th</sup> March 1760.

572 1 5 6 BASHAN originally called Georges Lotte and contained 615 acres Resurveyed for Geo. Ogg the 26<sup>th</sup> March 1759 Pat<sup>d</sup> the 26<sup>th</sup> March 1760

Benj. Rogers & J<sup>r</sup> G. W. Jun<sup>r</sup> from William Gies 20<sup>th</sup> Aug<sup>r</sup> 1768

56 2 2 William Kelson from Dorsey Petticoat 31<sup>st</sup> Dec<sup>r</sup> 1760

Francis Adletberger from George Meis Sept<sup>r</sup> 20<sup>th</sup> 1767

28 n. 1. 1/2 Cranberry Meadow Surveyed for Jacob Giles the 28<sup>th</sup> March 1760 Pat<sup>d</sup> the 28<sup>th</sup> March 1760

18 n. 1. 9 Crosses Whim Surveyed for John Miller the 9<sup>th</sup> March 1766 Patented the 9<sup>th</sup> day of March 1760

20 n. 1. 10 Barns. Chow Surveyed for Richard Barns the 16<sup>th</sup> July 1759 Pat<sup>d</sup> the 16<sup>th</sup> July 1760

25 n. 1. 1 Nathans Desire Surveyed for Nathan Chapman the 10<sup>th</sup> April 1760 Pat<sup>d</sup> the 22<sup>nd</sup> April 1760

29 n. 1. 2 Fox's Thicket Surveyed for Thomas Macgrucen the 22<sup>nd</sup> January 1760 Pat<sup>d</sup> the 22<sup>nd</sup> Janry 1760

50 n. 2. 1 Kiskies Inspection compares with the following Tracts Viz<sup>t</sup> Turkin Hill originally granted for 200 acres and Mawberry Hills originally granted for 200 acres Resurveyed for Isaac Webster 1760 Escheated the 1<sup>st</sup> Day of October 1755 Pat<sup>d</sup> under 29<sup>th</sup> September 1759

20 n. 1. 10 George Shibley from Richard Barnes Aug<sup>st</sup> 31<sup>st</sup> 1765

55 n. 5 John Le Webster from Alexander Menhouse 31<sup>st</sup> Oct. 1767 Joseph Miles from Thomas Trearway 26<sup>th</sup> April 1769 Joseph Miles from ditto ditto ditto



8 - 1 Addition to Wilsons Adventure Surveyed for  
William Wilson the 18<sup>th</sup> March 1760 Pat<sup>d</sup> the 18<sup>th</sup> March 1760

90 - 2 Jordens Chance Surveyed for Robert Gordon the 10<sup>th</sup>  
May 1759 Pat<sup>d</sup> 10<sup>th</sup> May 1759

10 - 1 Stansburys second Neglect Surveyed for  
Tobias Stansbury the 25<sup>th</sup> March 1760 Pat<sup>d</sup> 25<sup>th</sup> March 1760

105 - 1 The Companys Fancy Surveyed for Charles Carroll  
Esq. and Company the 29<sup>th</sup> October 1758 Pat<sup>d</sup> 9<sup>th</sup> Feby 1759

25 - 1 Honey Ridge Surveyed for Jeffrey Lawton the 20<sup>th</sup>  
September 1755 Pat<sup>d</sup> 25<sup>th</sup> Sept<sup>r</sup> 1760

50 - 2 Gains Delight Surveyed for Mill<sup>rs</sup> Gains the 25<sup>th</sup>  
Sept<sup>r</sup> 1760 Pat<sup>d</sup> 25<sup>th</sup> Sept<sup>r</sup> 1760

76 3<sup>rd</sup> 1762 Bear Neck Surveyed for Amos Garrett the 28<sup>th</sup> May 1760  
Pat<sup>nt</sup> 17<sup>th</sup> June 1760

50 2<sup>nd</sup> 1760 Siplons Fancy Surveyed for Edward Sipton the 28<sup>th</sup>  
Sept. 1760 Pat<sup>nt</sup> 28<sup>th</sup> Sept. 1760

178 5<sup>th</sup> 1758 Rolles Chance Resurveyed originally called  
Rolles's Chance and contained 150 Acres Resurveyed for  
John Ford the 28<sup>th</sup> May 1758 Pat<sup>nt</sup> 5<sup>th</sup> Nov. 1759

447 17<sup>th</sup> 1760 Greens Desire originally so called and contained 50  
Acres Resurveyed for George Galen the 8<sup>th</sup> Feby 1759. Patented  
to Oliver Matthews the 2<sup>nd</sup> day of August 1760

16 7<sup>th</sup> 1759 Ristiaus Diswell Surveyed for Robert  
Ristiau the 1<sup>st</sup> May 1750 Pat<sup>nt</sup> to Isaac Ristiau the 29<sup>th</sup>  
Sept. 1759

447 17<sup>th</sup> 1760 Daniel Penington from Oliver Matthews 16<sup>th</sup> Decem<sup>r</sup> 1768

16 7<sup>th</sup> 1759 Philip Dormal from Isaac Ristiau 21<sup>st</sup> May 1764

100 - 40 - Spicers Honey Hills Surveyed by Thomas Spicer  
the 15<sup>th</sup> August 1748 Pat<sup>d</sup> the 29<sup>th</sup> Sept<sup>r</sup> 1761

30 - 1<sup>st</sup> 2<sup>nd</sup> 2<sup>nd</sup> All Neighbourhood Surveyed for Edward Dorsey  
the 15<sup>th</sup> January 1761 Patented the 15<sup>th</sup> January 1761

195 - 7<sup>th</sup> 10 Enloes Rest Resurveyed Originally called  
Enloes Rest Contained 52 Acres Resurveyed for Anthony Enloes  
the 25<sup>th</sup> of January 1748 Pat<sup>d</sup> 29<sup>th</sup> Sept<sup>r</sup> 1761

302 - 12.1 Helms Chance Surveyed for Mayberry Helms the 15<sup>th</sup> January 1761 Pat<sup>d</sup> 15<sup>th</sup> January 1761

18 - 9 Rattle Snakes DEN Surveyed for Adam Burns the 2<sup>nd</sup> of December 1760 Pat<sup>d</sup> the 2<sup>nd</sup> of Decem<sup>r</sup>: 1760

150 - 6.1 Smiths Chance Resurveyed for Samuel Smiths the 20<sup>th</sup> December 1759 Pat<sup>d</sup> 21<sup>st</sup> April 1760

10 - 5 Peters Fancy Surveyed for Peter Lense the 17<sup>th</sup> October 1760 Pat<sup>d</sup> 17<sup>th</sup> Oct<sup>r</sup>: 1760

329 - 10.2 Williams Discovery originally called Jenkins Range or Delight containing 50 Acre Surveyed for George Williams the 21<sup>st</sup> Dec<sup>r</sup>: 1758 Pat<sup>d</sup> 4<sup>th</sup> June 1759

101 L-1 Mayberry Helms Jun<sup>r</sup>: from Mayberry Helms sent: 11 Nov<sup>r</sup>: 1761  
100 L-1 ditto from ditto 15. ditto

18 Peter Conman from Adam Burns 24<sup>th</sup> Jan<sup>y</sup> 1769

100 in 1 in Henrys Hope Surveyed for Henry Croftingor the 11<sup>th</sup> May 1761 Patented the 11<sup>th</sup> of May 1761

50 in 2 in White Oak Bottom Surveyed for James Eagon the 12<sup>th</sup> May 1761 Patented 12<sup>th</sup> of May 1761

100 in 1 in Puntany (S.W.) Surveyed for William Puntany the 16<sup>th</sup> January 1761 Patented 16<sup>th</sup> January 1761

625 in 5 in Auchintorly Composed of the following Tracts vizt, Kebab at a Venture 550 acres and the other containing 200 acres Surveyed for Lloyd Buchanan the 15<sup>th</sup> July 1760 Patented the 9<sup>th</sup> August 1760

25 in 1 in Michaels Lott Surveyed for Michael Leanne the 2<sup>nd</sup> December 1760 Patented 2<sup>nd</sup> December 1760

100 in 1 in John Ridgely from William Pontany 17<sup>th</sup> Oct. 1760

25 - 1 - Timber Neck Surveyed for Robert Chapman the 26<sup>th</sup> May 1761 Patented 26<sup>th</sup> November 1761

50 - 2<sup>1/2</sup> - Kildare Surveyed for John Welch the 29<sup>th</sup> Sept. 1760 Patented 29<sup>th</sup> September 1760

128 - 5<sup>1/2</sup> - Stevensons Plains Resurveyed originally called Stevensons Plains containing 100 Acres Resurveyed for Nathaniel Brothers the 30<sup>th</sup> April 1760 Pat. 25 March 1761

20 - 10 - Dorsons Goodwill Surveyed for Absolam Wakar the 10<sup>th</sup> April 1761 Patented the 10<sup>th</sup> April 1761

205 - 8<sup>1/2</sup> - Lewis's Purchase Improved originally called Lewis's Purchase cont<sup>g</sup> 100 Acres Resurveyed for Henry Weatherall the 1<sup>st</sup> April 1761 Pat. 10<sup>th</sup> November 1761

20 - Rachel Dorsey from Absolam Wakar 6 Sept. 1767

25 - 1 - Timber Neck Surveyed for Robert Chapman the 26<sup>th</sup> May 1761 Patented 26<sup>th</sup> November 1761

50 - 2 - Kildare Surveyed for John Welch the 29<sup>th</sup> Sept. 1760 Patented 29<sup>th</sup> September 1760

128 - 5 1/2 - Swensons Plains Resurveyed originally called Swensons Plains containing 100 Acres Resurveyed for Nathaniel Brothers the 30<sup>th</sup> April 1760 Pat. 25 March 1761

20 - 10 - Dorsens Goodwill Surveyed for Absolam Baker the 10<sup>th</sup> April 1761 Patented the 10<sup>th</sup> April 1761

205 - 8 2/4 - Lewis's Purchase Improved originally called Lewis's Purchase contg 100 Acres Resurveyed for Henry Weatherall the 1<sup>st</sup> April 1761 Pat. 10<sup>th</sup> November 1761

20 - - - - - Michel Dorsey from Absolam Baker 6 Sept. 1767

14 --- 7 *Millers Addition* Surveyed for William Miller the  
15<sup>th</sup> of September 1760 Patented the 15<sup>th</sup> of September 1760

66 - 2 - 8 *Nottenstot* Originally 50 Acres Resurveyed for Anthony  
Nott the 30<sup>th</sup> April 1759 Pat<sup>d</sup> 7<sup>th</sup> February 1759

31 1/2 - 1 - 3 1/4 *The Addition to Richards Delight*  
Surveyed for George Brown the 28<sup>th</sup> July 1760 Pat<sup>d</sup> 30<sup>th</sup> July 1760

26 - 1 - *Plowmans Addition* Surveyed for John Plowman  
the 15<sup>th</sup> April 1761 Patented 23<sup>rd</sup> April 1761

184 - 19 - 1/2 *Norwoods Range* Originally part of the 2<sup>nd</sup> Range of the  
County 150 Acres Resurveyed for Edward Norwood the 5<sup>th</sup> May 1718  
Pat<sup>d</sup> 29<sup>th</sup> September 1760

4. .... 7 Edward Lewis from Mr. Miller 31<sup>st</sup> July 1762  
Joseph Beck from Edward Smith 28<sup>th</sup> 19<sup>th</sup> 1765

Nicholas Norwood from Edward Norwood 1<sup>st</sup> April 1769



175 1-19-  
Huntington composed of the following Tracts 1757  
Huntington contained 105 Acres Wilkinsons Hill containing  
89 Acres Edwards Hill containing 100 Acres and 18 Acres part of  
a Tract of Land called Edwards Enlargement Surveyed for  
John Garman and Achsah his Wife the 29<sup>th</sup> September 1757  
Patented the 29<sup>th</sup> September 1761

40 " 1-7-  
Newfound Bottom Surveyed for William  
Blizard the 25<sup>th</sup> June 1760 Pat. 25<sup>th</sup> June 1760

50 " 2-  
Baxters Prospect Surveyed for Greenbury Baxter  
the 3<sup>rd</sup> June 1761 Patented 3<sup>rd</sup> June 1761

2000 4-  
Batchalors Refuge Originally called Dorsey  
Chance containing 10 Acres Surveyed for Edward Dorsey  
son of Edward the 20<sup>th</sup> January 1761 Pat. to John Gillis 23<sup>rd</sup> April 1761

40 Thomas Stevens from William Blizard the 5<sup>th</sup> Dec. 1767

39 - 1-7 *Grady's Neighbour* Surveyed for *John Moore* the  
6<sup>th</sup> June 1761 Patented the 6<sup>th</sup> Day of June 1761

50 - 2- Green *Briar* Surveyed for *John Scott* the 21<sup>st</sup> January  
1761 Patented 20<sup>th</sup> January 1761

51 - 1-3 *Petticoats Meadow* Surveyed for *Dorsey Petticoat*  
the 11<sup>th</sup> June 1761 Patented 11<sup>th</sup> June 1761 -

60 - 2-5 *Wilson's Intent* Surveyed for *William Wilson* the  
1<sup>st</sup> April 1761. Patented 1<sup>st</sup> April 1761

16 - 8 *Arbough* Surveyed for *Jacob Frack* the 6<sup>th</sup> Feby 1761  
Patented the 8<sup>th</sup> February 1761

97 - 1.6 Gay's Mount Surveyed for Nicholas Buxton Jay the 20<sup>th</sup> April 1761 Pat<sup>d</sup> 20<sup>th</sup> April 1761

21 - 10 1/2 Three Square Surveyed for Benjamin Wells the 20<sup>th</sup> April 1760 Patented the 31<sup>st</sup> April 1760

44 - 1.9 1/2 Towards Purchase Surveyed for Samuel Toward the 20 May 1761 Pat<sup>d</sup> 8 June 1761

600 1.4.4 Corn Hill Resurveyed originally 25 acres Resurveyed for Richard Rich the 15<sup>th</sup> January 1761 Pat<sup>d</sup> 4 April 1761

60 - 2.4.5 Stars Choice Surveyed for Gaspar Starr the 19<sup>th</sup> Day of May 1761 Patented the 19<sup>th</sup> Day of May 1761

75 - 3 - William Noyman from Rich<sup>d</sup>. Richards 29<sup>th</sup> Nov<sup>r</sup> 1763

50 - 2<sup>nd</sup> Winface Surveyed for Robert Walker the 5<sup>th</sup> May 1761 Pat<sup>d</sup> 5<sup>th</sup> of May 1761

40 - 1<sup>st</sup> 7<sup>th</sup> 1/2 Hard Graving Surveyed for Peter Shepley (son of ... ) the 10<sup>th</sup> February 1761 Pat<sup>d</sup> the 10<sup>th</sup> Feb<sup>r</sup>y 1761

20 - 1<sup>st</sup> 10<sup>th</sup> Foremans Run Surveyed for George Pittey the 17<sup>th</sup> January 1761 Pat<sup>d</sup> 17<sup>th</sup> Jan<sup>r</sup>y 1761

15 - 1<sup>st</sup> 10<sup>th</sup> Rinds Ridge Surveyed for John Rind the 21<sup>st</sup> of October 1760 Pat<sup>d</sup> 24 October 1760

1 - 1<sup>st</sup> 11<sup>th</sup> 1/2 Shank - V<sup>est</sup> Surveyed for Edward Dorsey (son of Edward) the 10<sup>th</sup> April 1761 Pat<sup>d</sup> 10<sup>th</sup> April 1761

1462 2<sup>n</sup> 18<sup>n</sup> 6 Buller's Farm Composed of 112 Acre part of the Addition to Elledge's Farm Resurveyed for Armon Butler the 30 April 1760 Pat<sup>d</sup> 25 March 1761

518 1/2 4<sup>n</sup> 29 1/2 Creagh's Addition Enlarged Originally 100 Acre Resurveyed for Hugh Creagh the 22 April 1761 Patented 22 April 1761

22 " " 11 Noorryman's Discovery Surveyed for Nicholas Noorryman 15 Sept. 1760 Pat<sup>d</sup> 15 Sept. 1760

20 " " 10 Game Plenty Surveyed for Thomas Wood the 15 April 1761 Pat<sup>d</sup> the 15 April 1761

50 " 2<sup>n</sup> Trout Spring Surveyed for Michael Fisher the 2 Nov. 1760 Pat<sup>d</sup> 2 Novem. 1760

206 " 12<sup>n</sup> 6 Josephus Murray from Armon Butler 27 July 1769  
198 " 5<sup>n</sup> 6 1/2 Richard Cooker Junr. from ditto ditto  
500 " 16<sup>n</sup> - Enoch Bailey from ditto ditto  
500 " 16<sup>n</sup> - Joseph & Shadrach W<sup>m</sup> Bailey from Enoch Bailey 29 April 1766 Devised  
298 " 15<sup>n</sup> 11 John Murray from Josephus Murray 12 June 1767  
257 " Shadrach Murray from Joseph Murray 31 October 1769  
202 " ditto from ditto ditto  
117 " 5<sup>n</sup> 8 1/2 Thomas Worthington from Patrick Dunkin 9 March 1769  
158 " John Mac from Broderick Hanan W<sup>m</sup> Henry Bent. Surpe 7 April 1770

298 1/2 " 15<sup>n</sup> 11 1/2 William von from Hugh Creagh 31 May 1762  
Joseph Estorn from Rebecca Wemy 2 July 1770

Sam<sup>l</sup> & Rich<sup>d</sup> Merryman from Nicholas Maryman 1770 Devised

188 " 7<sup>th</sup> 6<sup>th</sup> Stevens's Folly Resurveyed originally 30 Acres  
Resurveyed for Thomas Stevens the 18<sup>th</sup> Febry 1761 Pat<sup>d</sup> at Hanway  
1761

200 " 8<sup>th</sup> Walkers Desire Resurveyed originally 50 Acres  
Resurveyed for Robert Marshall the 1<sup>st</sup> Feby 1766 Pat<sup>d</sup> 29<sup>th</sup>  
September 1761

10 " 5<sup>th</sup> Christophers Fancy Surveyed for Christopher  
Sense the 2<sup>d</sup> Decem<sup>r</sup> 1760 Patented 2<sup>d</sup> Decem<sup>r</sup> 1760 -

143 " - 5 n 10 Youngs Neglect Surveyed for Richard Crossall the  
125<sup>th</sup> May 1757 Patented 26 June 1761

50 " - 2 Tebulons Fancy Surveyed for Tebulon Lovell the  
18<sup>th</sup> Febr'y 1761 Patented the 10<sup>th</sup> Febr'y 1761

60 " - 2 n 5 Water Oak Ridge Surveyed for Peter Warren the 28<sup>th</sup>  
August 1760 Pat<sup>d</sup> the 28 August 1760

14 " - 7 Sams Neglect Surveyed for Mabeury Holms the 10<sup>th</sup>  
Decem<sup>r</sup> 1760 Patented the 13<sup>th</sup> Decem<sup>r</sup> 1760

13 " - 6 1/2 Inganham Surveyed for Francis Cross the 15<sup>th</sup> Dec<sup>r</sup> 1760  
Pat<sup>d</sup> the 15 Decem<sup>r</sup> 1760

27 n-1-1 *Coutz's Meadow* Surveyed for Michael County the 10<sup>th</sup> April 1761 Pat. the 10<sup>th</sup> April 1761

50 n-2-1 *Green Venture* Surveyed for Henry Green the 20<sup>th</sup> March 1761 Pat. 31<sup>st</sup> March 1761

14 n-1-7 *Stams Fancy* Surveyed for Adam Burne the 14<sup>th</sup> May 1761 Pat. 5<sup>th</sup> May 1761

104 n-2-2 *Gosnell's Pleasant Pasture* Originally called Addition to Williams Defence containing 12 Acres Redeemed for William Gosnell 27<sup>th</sup> April 1760 Pat. 25<sup>th</sup> March 1761

25 n-1-1 *AUP 50* Surveyed for Peter Minkley the 16<sup>th</sup> Decemr 1760 Patented the 10<sup>th</sup> Decemr 1760

15 n-1-7 1/2 *Woods Addition to Snowdens Conyew* Surveyed for John Wood the 4<sup>th</sup> Decemr 1760 Pat. 4<sup>th</sup> Decemr 1760

*Thick Britain* from Michael County Oct. 29<sup>th</sup> 1765

114 n-1-1 *Peter Cowman* from Adam Burne 25<sup>th</sup> Janry 1769

105 n-2-2 *Zebadiah Gosnell* from John Gosnell May 26<sup>th</sup> 1767

*George Gromine* from George P. Minkley May 12<sup>th</sup> 1766



22<sup>1/2</sup> .. 8 1/2 Bonds Forest Originally 27/2 acres Resurveyed for Thomas Bond the 29<sup>th</sup> Sept<sup>r</sup> 1759 Substante 24<sup>th</sup> Nov<sup>r</sup> 1760

30 .. 1 1/2<sup>1/2</sup> Alsace Surveyed for Isaac Alsace the 28<sup>th</sup> June 1760  
Sub<sup>d</sup> the 28<sup>th</sup> June 1760

13 .. 1 1/2<sup>1/2</sup> Haywood Surveyed for Thomas Asher the 1<sup>st</sup> April 1761  
Sub<sup>d</sup> the 1<sup>st</sup> April 1761

16<sup>1/2</sup> .. 17 3/4 Johnsons Slip Surveyed for Thomas Johnson the 12<sup>th</sup> May 1761 Substante 12<sup>th</sup> May 1761

34 .. 1 1/2<sup>1/2</sup> Rogers Addition Surveyed for William Rogers the 15<sup>th</sup> Sept<sup>r</sup> 1760 Sub<sup>d</sup> 15<sup>th</sup> Sept<sup>r</sup> 1760

171 n- 6 1/2 Cummins Desire Surveyed for Nathan Cummins  
the 5<sup>th</sup> Sept. 1761 Pat. the 5<sup>th</sup> Nov. 1761

32 n- 1 3/4 Osborns Prospect Surveyed for Daniel Sullivan Osborn  
the 31<sup>st</sup> March 1761 Patented 31<sup>st</sup> March 1761

50 n- 2 1/2 Timber Bottom Surveyed for Anthony Arnold the  
5<sup>th</sup> July 1761 Patented the 5<sup>th</sup> July 1761

22 n- 11 Mount Hope Surveyed for Ethan Lovell the 18<sup>th</sup> of  
Febry 1761 Patented 18<sup>th</sup> Febry 1761

26 n- 1 20/2 Lowry Island Surveyed for Stephen Fisher the 25<sup>th</sup>  
Decemr 1760 Pat. the 25<sup>th</sup> Decemr 1760

65 n- 2 1/2 Philip Weaver from Peter Lesly Juny 16<sup>th</sup> 1767

32 n- 3 1/2 Martin Snider from Daniel Sullivan Osborn 7 June 1769

6 Short in Measure.

44 Rich<sup>d</sup> Cwing son of Joshua holds all that is clear of survey

25 1-1-1 Long Meadow Surveyed for Thomas Stevens the 12<sup>th</sup>  
April 1761 Patent the 2<sup>nd</sup> June 1761

50 1-2-1 Hogg Range Surveyed for Robert Gilchrist the 11<sup>th</sup>  
June 1761 Patent the 11<sup>th</sup> June 1761

5 1-1-2 1/2 Dorsey's Ridge Surveyed for Edward Dorsey (son of John)  
the 20<sup>th</sup> January 1761 Patent the 21<sup>st</sup> January 1761

22 1/2 1-1-1 1/4 Addition to Peter's second Adventure  
Surveyed for Joseph Powell the 20<sup>th</sup> January 1761 Patent 20<sup>th</sup> January  
1761

10 1-1-5 Beyond our Pockett Surveyed for Greenbury  
the 10 August 1760 Patent the 10<sup>th</sup> August 1760

27 n-105 Mill Bottom Surveyed for Andrew Myers the 27<sup>th</sup> March 1761 Patented the 27<sup>th</sup> March 1761

25 n-100 Morgans Neglect Surveyed for Joseph Morgan the 10<sup>th</sup> June 1761 Patented the 10<sup>th</sup> June 1761

25 n-100 Berlin Surveyed for John Shover the 27<sup>th</sup> June 1761 Patented the 27<sup>th</sup> June 1761

25 n-100 New Town by the Great Gate Surveyed for Leonard Beards the 11<sup>th</sup> Feb<sup>y</sup> 1761 Patented 11<sup>th</sup> Feb<sup>y</sup> 1761

25 n-105 Woods Second Addition to Snowdens Conspen Surveyed for John Snow the 1<sup>st</sup> Decem<sup>r</sup> 1760 Patented Dec<sup>r</sup> 1760

25 ..... David Thomas from Constant J<sup>r</sup>. Morgan 31<sup>st</sup> August 1769

21. 507 n-5 n-10 *Hortons Fancy* Surveyed for William Horton the 16<sup>th</sup> May 1761 Patented the 11<sup>th</sup> May 1761

115 n-5 n-10 *Georgis Aring* Resurveyed originally 35 Acre Resurveyed for George Matthews the 30<sup>th</sup> May 1759 Patented the 16<sup>th</sup> of December 1760

285 n-5 *Wingtons Enlargement* Resurveyed originally 240 Acre Surveyed for Abraham Bagleton the 8<sup>th</sup> June 1760 Pat. 29<sup>th</sup> May 1761

190 n-19 n-72 *Ambrose's Lot* Augmented originally called Ambrose's Acre 150 Acre Resurveyed for Ambrose Groghegan 27<sup>th</sup> Febry 1752 Pat. 12<sup>th</sup> Sept 1760

57 n-3 n-9 *John Moore* from Mr. Duchane Mr. Moore and Merdret. Copied the 7<sup>th</sup> April 1770

125 . . . 5 *George Gimmoiman* from Ambrose Groghegan Aug. 27<sup>th</sup> 1766  
125 . . . 5 *Abraham Warrnet* from Ambrose Groghegan Aug. 27<sup>th</sup> 1766  
240 . . . 9 n-72 *Henry Crook* from Ambrose Groghegan March 7<sup>th</sup> 1769

1325 D. 13. - Brothers Lot composed of the following Tracts Vizt.  
Johnsons Delay containing 220 Acres Brown containing 570 Acres  
part of Simpsons Hazards 69 Acres Simpsons second Hazard containing  
100 Acres Sigs containing 118 Acres Washbushs containing 100 Acres  
and 100 Acres part of Simpsons last Resurveyed for Jacob Giles the  
10<sup>th</sup> March 1758 Patented 13<sup>th</sup> March 1758

50 " 2. - Seavoymans Frolick Surveyed for Robert  
Garryman the 7<sup>th</sup> October 1761 Pat<sup>d</sup> the 7<sup>th</sup> October 1761

3 " " 37. - Brauns Meadow Surveyed for John Braun the  
28<sup>th</sup> April 1762 Patented 23<sup>rd</sup> April 1762

25 " 1. - Worms Surveyed for Stephen Long the 27<sup>th</sup> June 1761  
Patented the 27<sup>th</sup> June 1761

3. . . . . Regia Hammond from John Wren the 12<sup>th</sup> March 1770

25 .. 1<sup>st</sup> Young Neighbour Surveyed for James Preston  
the 26<sup>th</sup> Feby 1762 Patented 26<sup>th</sup> Feby 1762

25 .. 1<sup>st</sup> Monocowall Surveyed for Christian Shaffer the  
30<sup>th</sup> November 1760 Patented 30<sup>th</sup> November 1760

30 .. 2<sup>nd</sup> Mononventure Surveyed for William Monon  
the 18<sup>th</sup> October 1760 Patented the 18<sup>th</sup> October 1760

31 .. 2<sup>nd</sup> Lyby Stone Surveyed for Peter Snapp the 1<sup>st</sup> Janry 1762  
Patented the 1<sup>st</sup> Janry 1762

30 .. 2<sup>nd</sup> Retirement Surveyed for Isaac Hammond the 20<sup>th</sup>  
July 1760 Patented the 20<sup>th</sup> July 1760

50 .. .. . Survey made for William Morrow August 26<sup>th</sup> 1760

38 - 1-6 1/2 The Rich Meadon Surveyed for Indimoon Baker  
the 27 Oct. 1761 Patd 22 Oct 1761

50 - 2-11 Jacobs Begumung Surveyed for John Cook the  
26<sup>th</sup> of Patented the 26 October 1761

15 - 1-10 Salens Addition Surveyed for Col. Thomas White the  
15 Novemb. 1761 Patented 7<sup>th</sup> May 1761

10 - 1-5 Jasons Pasture Surveyed for Jason Frigel the 12<sup>th</sup>  
June 1761 Patd 19 June 1761

25 - 1-1 Simons Field Surveyed for Simon Demys the  
24 November 1761 Patented the 24<sup>th</sup> November 1761

30 - 1-2 1/2 Burns Soil Surveyed for Michael Wurn the 8<sup>th</sup>  
December 1761 Patented the 8<sup>th</sup> December 1761



25 n-1u - Hills Meadow Surveyed for Emanuel Seal the 11<sup>th</sup> May 1762 Pat<sup>d</sup> 18 Sept<sup>r</sup> 1762

25 n-1u - Meaders Field Surveyed for William Maddox the 4<sup>th</sup> May 1762 Pat<sup>d</sup> the 5<sup>th</sup> May 1762

24 1/2 n-1u - Rock Meadow Surveyed for Philip Seal the 6<sup>th</sup> February 1762 Pat<sup>d</sup> 3<sup>rd</sup> Feby<sup>r</sup> 1762

64 n-2u - Killings Tavern Surveyed for John Killings the 4<sup>th</sup> Feby<sup>r</sup> 1762 Pat<sup>d</sup> the 5<sup>th</sup> Feby<sup>r</sup> 1762

25 n-1u - Frankford Surveyed for Concord Brist the 27 June 1761 Patented 27 June 1761

108 1/2 n-1u - Charles Flight Surveyed for Charles Franklin the 22<sup>nd</sup> Apr<sup>l</sup> 1762 Pat<sup>d</sup> 22<sup>nd</sup> April 1762

2 ..... 1. George Seal from Emanuel Seal 11<sup>th</sup> Feby<sup>r</sup> 1769

Q 100 4 n 16 n

Taylor's Purchase Resurveyed originally  
called Taylor's Purchase Contt. 1000. Resurveyed for Charles Ridgely  
the 30<sup>th</sup> April 1759. Contt. Nov. 1759

L 167 8 n 6 n 8 1/2

Rochester originally called Marwick and containing  
20 acres Resurveyed for John Milnott the 23 November 1761  
Contt. the 10<sup>th</sup> February 1762

36

n 15 1/2

Jacob Saffel's Land Surveyed for Henry  
Gimner Hoyle the 23 Dec<sup>r</sup> 1761 Contt. 23 Dec<sup>r</sup> 1761

12 " - 6 Bonds Folly Surveyed for Samuel Bond the 1<sup>st</sup> September 1761 Patented the 2<sup>nd</sup> September 1761

30 " - 12 1/2 Scotts Chance Surveyed for James Scott the 20<sup>th</sup> October 1761 Patented the 20<sup>th</sup> October 1761

15 " - 11 - 7 1/2 Smiths Fancy Surveyed for Henry Smith the 20<sup>th</sup> Decem<sup>r</sup> 1761 Patented 20<sup>th</sup> Decem<sup>r</sup> 1761

11 " - 11 - 5 1/2 Good Luck Surveyed for John Deavor and Antilo the 30<sup>th</sup> May 1759 Patented 20<sup>th</sup> May 1759

50 " - 20 Partnership Surveyed for Wm Pickett the 15<sup>th</sup> April 1762 Patented the 15<sup>th</sup> April 1762

27 " - 10 1/2 Lippas Addition Surveyed for Com<sup>o</sup> de Lippas the 21<sup>st</sup> Nov<sup>r</sup> 1761 Pat<sup>d</sup> 21<sup>st</sup> Nov<sup>r</sup> 1761

55 2 2 1/2 *Walter Finger* Surveyed for Jacob Eboough the 19<sup>th</sup> September 1761 Patented 12<sup>th</sup> Sept<sup>r</sup> 1761

52 1 1 1/2 *Willmott Grotto* Surveyed for John Willmott the 6<sup>th</sup> December 1761 Pat<sup>d</sup> the 6<sup>th</sup> of Dec<sup>r</sup> 1761

60 2 5 *Durbins Beginning* Surveyed for Daniel Durbins the 9<sup>th</sup> June 1760 Pat<sup>d</sup> the 9<sup>th</sup> June 1760

29 1 2 *Partington* Surveyed for George Pigg the 7<sup>th</sup> March 1762 Patented the 6<sup>th</sup> March 1762

56 2 4 1/8 *The Vineyard* Surveyed for Luther Loveall the 5<sup>th</sup> of February 1761 Patented the 5<sup>th</sup> Feby 1761

587 1 3 6 *Smiths Folley* Resurveyed originally 53 Acres Resurveyed for Jacob Combast the 10<sup>th</sup> June 1759 Patented 29<sup>th</sup> September 1762

29 1 2 *Peters Pocket* from George Pigg the 20<sup>th</sup> January 1768

111 1 3 1/2 *Acquilla Hall* from Amos Garrett Oct<sup>r</sup> 22 1765  
58 2 4 ditto from Jacob Combast Oct<sup>r</sup> 22 1765  
100 1 2 John Hall from ditto Decem<sup>r</sup> 24 1766  
121 Lies in Alders Forest an<sup>d</sup> E<sup>st</sup> Survey —

21 1/2 n. 10 3/4 Rubles Meadow Surveyed for John Rubles the 6<sup>th</sup> August  
1761 Patented the 6<sup>th</sup> August 1761

32 n. 5 3/4 The Cloud Surveyed for Richard Richards the 29  
August 1761 Patented 23 August 1761

45 n. 1 1/2 Peters Regill Surveyed for Peter Lince the 3<sup>rd</sup> December  
1761 Pat. the 3<sup>rd</sup> December 1761

40 n. 1 1/2 2 Supletons Tott Surveyed for John Stapleton the 22<sup>nd</sup>  
February 1762 Pat. the 22<sup>nd</sup> Febry 1762

18 n. 9 Hammonds Hope Surveyed for Capt Thomas  
Wrights the 1<sup>st</sup> August 1761 Pat. the 1<sup>st</sup> August 1761

75 3. Dalgill Surveyed for Francis Smith the 26<sup>th</sup> August 1760  
Patented the 26<sup>th</sup> August 1760

15 m. 1/2 Casenwright Surveyed for Henry Seller the 26 August  
1761 Patented the 26<sup>th</sup> August 1768

138 m. 5/8<sup>2</sup> Tan Yard Surveyed for John Bond the 8 May 1759  
Patented the 8<sup>th</sup> May 1759

50 m. 2<sup>1</sup>/<sub>2</sub> Comjits Dellyll Surveyed for Comfor 1  
Sewell the 25<sup>th</sup> March 1761 Pat. the 25<sup>th</sup> Mar 1761

37 m. 1/5 Sewalls<sup>2</sup> 10<sup>1</sup>/<sub>2</sub> Acre Surveyed for Luther Lovell  
the 26<sup>th</sup> March 1761 Pat. the 26<sup>th</sup> March 1761

558

1966 2. 19. 1/2 Sally Chace Resurveyed originally 390 Acs  
Resurveyed for John Hood the 27<sup>th</sup> March 1762 Pat<sup>d</sup> the 27<sup>th</sup> May 1762

39 1. 1/2 1/2 Merryman's D<sup>ist</sup> Surveyed for George Merryman  
the 26<sup>th</sup> June 1761 Pat<sup>d</sup> the 26<sup>th</sup> June 1761

200 8 Johnson's Chace Surveyed for Thomas Johnson the  
29<sup>th</sup> September 1754 Pat<sup>d</sup> the 29<sup>th</sup> September 1761

255 10 1/2 1/2 Wigwag Composed of the two following Tracts Viz  
Cushkinton originally granted for 500 Acs and Morris's 400 Acs  
Resurveyed for James Kimbell the 22<sup>nd</sup> June 1762 Patented the  
19<sup>th</sup> August 1762

1206 1. 1/2 1/2 Sarah Walker from John Hood 16<sup>th</sup> January 1764  
150 5. 1/2 1/2 Luke Meier from ditto 11 ditto . . .

6 " " 3 Burns Meadow Surveyed for Michael Burn the 8<sup>th</sup>  
(December 5<sup>th</sup> 1761 Patented the 8<sup>th</sup> December 1761

18 " " 9 Francis Choice Surveyed for Francis Fish the 8<sup>th</sup>  
August 1761 Patented the 8<sup>th</sup> August 1761

23 " " 12 Batons Second Addition Surveyed for Capt Thomas  
White the 29<sup>th</sup> Day of September 1762 Pat<sup>d</sup> 29<sup>th</sup> September 1762

278 " " 11 2 Williams Soil Enlarged Originally 200 acres  
Resurveyed for William Baseman the 20<sup>th</sup> Feby 1762 Pat<sup>d</sup> 20 Feby  
1762

45 " " 10 Charltons Delight Surveyed for Thomas Stapleton  
the 10<sup>th</sup> June 1761 Patented the 10<sup>th</sup> June 1762

William Baseman from Baseman 1769 (Devised)

1-10 John Waue from Thomas Stapleton the 15<sup>th</sup> May 1770 -



9 " " 1 1/2 Co. W. Surveyed for Robert Twiss the 23<sup>d</sup> April 1762 Patented the 23<sup>d</sup> April 1762

50 " 2 " Johns Lott Surveyed for John Rogers the 3<sup>d</sup> August 1761 Patented the 3<sup>d</sup> August 1761

50 " 2 " Addition to Baoneys Timber Ridge Surveyed for Benjamin Wheeler the 20<sup>th</sup> September 1760 Patented the 20<sup>th</sup> September 1760

20 " " 10 Rels Addition Surveyed for Henry Rice the 8<sup>th</sup> March 1762 Patented the 8<sup>th</sup> March 1762

11/10 " " 5 1/2 Dav's Range Surveyed for Robert Davis the 16<sup>th</sup> October 1761 Patented the 16<sup>th</sup> October 1761

120 " 1 " 10 The Ropewalk Surveyed for Adam Mack the 20<sup>th</sup> of August 1760 Patented the 20<sup>th</sup> August 1760

22 1/2 ... 1/2 Partnership Surveyed for Richard Wells William Winchester and William Roberts 12<sup>th</sup> May 1761 Pat<sup>d</sup> 10<sup>th</sup> May 1761 -

1375 2 1/2 15 - Boelings Range Originally called Elys Rock and containing 25 Acres Surveyed for James Boeling the 26<sup>th</sup> Feby 1762

10 " " 5 Bealers Meadow Surveyed for Henry Beagler the 3 October 1761 Patented the 3 October 1761

15 " " 10 Palinda Surveyed for John Ford the 12 May 1762 Patented the 12<sup>th</sup> Day of May 1762

150 " 6 Neighbours Friendship Surveyed for John Blomman and William the 8<sup>th</sup> Feby 1761 Pat<sup>d</sup> the 8<sup>th</sup> Feby 1761

368 Samuel Tepton from Dorsey Poddicoat 25 March 1768

10 " " 5 John Lane from Henry Meacle 29<sup>th</sup> Nov<sup>r</sup> 1768

9 " " 1/2 Mich<sup>l</sup> Cruick from Alex<sup>r</sup> Wells Pat<sup>d</sup> 26<sup>th</sup> 1765

39 n 47 Plumb Tree Bottom Surveyed for Lovelaps Gorsuch  
the 29<sup>th</sup> May 1760 Patented the 29<sup>th</sup> May 1760

126 n 50 1/2 Long Hill Surveyed for David Lomas the 25 March 1752  
Patented the 29<sup>th</sup> September 1760

11 n 59 Neattingan Surveyed for George Peys 9<sup>th</sup> March 1762  
Patented the 9<sup>th</sup> Day of March 1762

250 n 10 Patchellors Meadow Surveyed originally called  
Patchellors Meadow and contained 40 Aers Resurveyed for William  
Andrew the 27<sup>th</sup> August 1761

20 n 10 Beadars Choice Surveyed for Henry Deagle 9 October  
1761 Patented the 3 October 1761

50 n 2 Mothers Friendship Surveyed for Shadruck  
Brush the 16<sup>th</sup> May 1761 Patented the 16<sup>th</sup> May 1761

76 ..... Mark Ambar from George Peter Baum 31<sup>st</sup> Oct<sup>r</sup> 1768

11 ..... 5/2 Peter Peckes from George Peys 5 Decem<sup>r</sup> 1768

20 ..... 10 John Lane from Henry Beidle 29 Nov<sup>r</sup> 1768

25 n 1a Peters Choice Surveyed for Peter Hook 5<sup>th</sup> June 1761  
Patented the 5<sup>th</sup> June 1761

108 n 2a Chaney's Neglect Surveyed for John and Edward Dorsey  
the 25<sup>th</sup> July 1761 Patented to John Dorsey the 29<sup>th</sup> September 1762

50 n 2a Pettycoats Hill Surveyed for Dorsey Petticoat the 25<sup>th</sup>  
August 1760 Patented the 26<sup>th</sup> August 1760

50 n 2a Gains Delight Surveyed for William Gains 25<sup>th</sup>  
September 1760 Patented the 20<sup>th</sup> September 1760

50 n 2a Tiplons Fancy Surveyed for Edward Tipton 25<sup>th</sup>  
September 1760 Patented 20<sup>th</sup> September 1760 -

25 n 1a Honey Ridge Surveyed for Godfrey Lowner 25<sup>th</sup> Sept. 1760  
Patented the 25<sup>th</sup> Sept. 1760 -

108 n 2a - Edw. Dorsey (son of Jn<sup>o</sup>) from Jn<sup>o</sup> Dorsey 1<sup>st</sup> October 1764

178 1-7-1/2 *Rolls Chance Resurveyed* Originally called  
Rolls Chance and contained 150 Acres Resurveyed for John Beard  
the 20 May 1758 Patented the 5<sup>th</sup> November 1759

75 1-3 *Smalts Chance* Surveyed for George Smalty the 25<sup>th</sup>  
March 1752 Patented March 25<sup>th</sup> 1762

1450 2-18-1/2 *Murrays Plains Regulated* Originally  
called Murrays Plains Resurveyed and contained 1185 Acres for  
Thomas Morrison the 25 March 1755 Patented 25<sup>th</sup> March 1760 -

25 1/2 1-1/4 *Philipsburg* Surveyed for Philip Teal the 3<sup>rd</sup>  
Feby 1762 Patented the 3 Feby 1762 -

*This Land is charged before in lot 10*

*This Land is charged before in lot 10*

53 - 2.12 Addition to Balls Park Surveyed for John Ball the 7<sup>th</sup> July 1761 Patented the 29<sup>th</sup> September 1762

500 1.11 - Fells Forest Composed of the following Tracts Viz<sup>t</sup>,  
Martins Past containing 200 Acres Little Rocks 100 Acres and Welch Tract containing 200 Acres Resurveyed for William Fell the 10<sup>th</sup> Sept 1755 Patented the 27<sup>th</sup> of September 1762

15 - 1.10 The Addition to Woods Meadon Enlarged  
Surveyed for Isaac Wood the 20<sup>th</sup> June 1761 Patented the 25<sup>th</sup> June 1761

36 - 1.5 French Town Surveyed for Jobulon Lovell 8<sup>th</sup> March 1760 Patented the 8<sup>th</sup> March 1760

100 - 1.11 Susan & Catherine Wood from Ann Fell & Tho<sup>s</sup> Wood May 29. 1767  
69 - 1.11 Samuell Wood from Ann Fell May 28. 1768

93 n. 1-1-1 *Balle Tray* Surveyed for Eleazar Lemon 11 Sept. 1762  
Patented the 11. Sept. 1762

98 n. 1-2 1/2 *Dorsey's Deatery* Surveyed for Edward Dorsey  
(son of Edward) 10<sup>th</sup> March 1763 Patented the 10<sup>th</sup> May 1763

94 n. 1-1-1 *The Addition to Vachels Purchase*  
Surveyed for Vachel (Dorsey 15<sup>th</sup> Feb<sup>r</sup> 1762) Patented the 13<sup>th</sup> October 1762

75 n. 3- *Kilmots Dist<sup>l</sup>* Surveyed for Robert Willmott 15<sup>th</sup>  
July 1763 Patented the 28<sup>th</sup> June 1763

100 n. 1-7 1/2 *Chance* Surveyed for James Lee 23 August 1762  
Patented 23 August 1762

1-2 1/2 *John Dorsey from Edward Dorsey* 31<sup>st</sup> August 1767

91/2 n. 10 n. White Oak Bottom Surveyed for Jonathan Plowman  
17<sup>th</sup> November 1762 Pat<sup>d</sup> 19<sup>th</sup> Novem<sup>r</sup> 1762

15 n. 1 n. 10 Pollard Surveyed for John Gillis 15<sup>th</sup> October 1762 Patented  
16<sup>th</sup> October 1762

100 n. 16 n. Spring Garden Composed of the two following Tracts Viz<sup>t</sup>  
Spring Garden containing 150 Acres and the Chase 500 Acres  
Resurveyed for Thomas High the 15<sup>th</sup> May 1760 Patented 15<sup>th</sup> Novem<sup>r</sup>  
1760

153 n. 5 n. 1/2 Shaws Ventwell originally Todds Range and  
Containing 200 Acres 57 Acres whereof is Resurveyed for  
William Shaw 8<sup>th</sup> October 1761 Patented 29 Septem<sup>r</sup> 1762

51 n. 2 n. 1/2 Empty Bottom Surveyed for John Gillis 15 October 1762  
Patented 15 October 1762

Thomas Todd of Patuxent Neck. Recovered this Land by Law. of the Patentees  
By the Name of Todds Range



79 n. 5 n. Double Purchase Composes of the two following  
Caddy's Privileges containing 45 Acres and Provisions  
- March 25<sup>th</sup> 1760 Surveyed for John Duff son of Edward 16<sup>th</sup> June 1760  
Patented 25<sup>th</sup> October 1760

200 n. 8 n. Spunch Spring Surveyed for Adam Gagh 25 March  
1752 Patented 29<sup>th</sup> Sept. 1762 to Alexander Wells and Nicholas  
Cruck

701 1 n. 8 n. 9 n. The New Pitt Enlarged originally the New Pitt and  
contained 25 Acres Surveyed for Isaac Wright 15 March  
1760 Patented 29<sup>th</sup> March 1760

50 n. 2 n. Macclains Venture Surveyed for William Macclain  
15<sup>th</sup> September 1759 Patented 15<sup>th</sup> December 1762 to John Ridgely

16 n. 4 n. Kalles Weighbow Surveyed for William Bennett  
and Saml. Wells 19<sup>th</sup> March 1762 Pat. 19<sup>th</sup> March 1762

200 n. 8 n. Alexander Wells from Nicholas Cruck the 7<sup>th</sup> April 1770

180	7 n 2 1/2	Isaa Mejus from Isaac Wright 7 <sup>th</sup> Sept. 1760
224	8 n 11 1/2	Henny Rice from (Delto) 1 October 1760
115	4 n 7 1/2	Thomas McQueen from delto delto
14	7	Melchor Rice from delto delto
94	1 n 4 1/2	Robert Hony from delto delto
30	1 n 2 1/2	William Brown from delto 7 Septem. 1760
62	2 n 6	Adam Rice from delto 1 October 1760
104	2 n 2	John Brown from delto delto
30	1 n 0	Adam Miller from William Brown 16 <sup>th</sup> October 1769 John Wood from Richard Fortt 16 <sup>th</sup> June 1770

252 ... 10.1 Waldens Fount Originally Jasons Angle contained  
11.00 Acre Surveyed for Jason Fitch 20<sup>th</sup> March 1761 Pat<sup>d</sup> 25<sup>th</sup> of  
August 1762 to Robert. Edmonson -

252 ... 10.1 Wises Mill originally called Fredericks Mill and  
contained 55 Acre Surveyed for Adam Wise 19<sup>th</sup> May 1761  
Patented 29<sup>th</sup> March 1762

250 ... 1. 2 1/2 Kendalls Delight Surveyed for William Purdew  
16<sup>th</sup> October 1762 Patented the 16<sup>th</sup> October 1762

154 ... 5. 9 1/2 Hoyewell Surveyed for William Baseman 2 July 1762  
Patented 2 July 1762

325 ... 10.1 Great Britain Originally Little Britain  
Contained 109 Acre Surveyed for John Love 8<sup>th</sup> April 1761  
Patented 19<sup>th</sup> Sept. 1762

John Hauge from Adam Wise April 27<sup>th</sup> 1767  
George Hooper from John Hauge the 1<sup>st</sup> January 1770

29 1/2 ... 1. 15 1/2 (David Clarke) from John Love Oct. 30<sup>th</sup> 1765

10 The New Utopia Surveyed for Daniel Chamier and Doctor David Stuart 11 August 1760 Pat<sup>d</sup> 11 August 1760

120 5<sup>th</sup> 2<sup>d</sup> Johns Bland Surveyed for John Drumplin 20<sup>th</sup> May 1761 Patented 29<sup>th</sup> September 1760

144 16<sup>th</sup> 7<sup>d</sup> Luns Lotte Enlarged originally Luns Lotte and contained 200 Acres Resurveyed for Cornelius Howard and Ruth his Wife 8<sup>th</sup> April 1762 Pat<sup>d</sup> 25<sup>th</sup> March 1760

210 1<sup>st</sup> 14<sup>th</sup> Halls W. Recovery Surveyed for John Reed 26<sup>th</sup> October 1760 Patented 26<sup>th</sup> October 1760

256 1<sup>st</sup> 18<sup>th</sup> 5<sup>d</sup> Dorsey's Industry originally Bakers Industry Enlarged and contained 238 Acres Resurveyed for Nathl Dorsey 15 April 1761 Patented 29<sup>th</sup> September 1760

35 1-3 John Ball from Cornelius Howard & Wife Deed of Recovery investing an Estate of fee Simple in Cornelius Howard 6<sup>th</sup> August 1764

170 4<sup>th</sup> Nathl Dorsey from Abijah Baker the 6<sup>th</sup> Sept. 1767

210 in 605 Benjamins Lot composed of the two following tracts  
1st The New Haven contained 100 Acres and Pumps Addition 120 Acres  
Resurveyed for Benjamin Rogers 15<sup>th</sup> October 1761 Patented 29<sup>th</sup> Sept. 1762

100 in 500 Dawley Range Surveyed for John Dawley 11<sup>th</sup>  
August 1762 Patented 11<sup>th</sup> August 1762

53 3/8 in 20 1/2 Millers Lot Originally Mill Lot contained 21  
Acres Resurveyed for Martin Winter 6<sup>th</sup> Septemr 1762 Patented  
16<sup>th</sup> September 1762

100 in 500 Carters Regulation Originally William Resurveyed  
containing 672 Acres 58 Acres part thereof Resurveyed for John  
Carter 10<sup>th</sup> October 1759 Patented 29<sup>th</sup> Sept. 1761

606 in 1000 Arabia Petra Emurveyed Originally Arabia  
Petra contained 288 Acres Resurveyed for John Welch 11<sup>th</sup> July  
1760 Patented 10<sup>th</sup> August 1762

96 in 10 Mr. Carter from Thomas Bradley April 10<sup>th</sup> 1766  
150 John Jolly from Samuel Wallace 21<sup>st</sup> April 1768

1020 2 no. 10 *Hooker's Meadow* Resurveyed originally  
called *the new Meadow* and contained 25 Acres Resurveyed for  
Thomas Hooker 16<sup>th</sup> June 1761 Pat<sup>d</sup> 24<sup>th</sup> June 1763

343 11-10-9 *Fells Prospect* composed of the following Tracts viz<sup>t</sup>,  
*Island Point* contained 85 Acres *Copious Harbour* 100 Acres  
*Castles Delight* 100 Acres and *Trinketts Fields* 18 Acres  
Resurveyed for Edward Sell 16<sup>th</sup> March 1761 Pat<sup>d</sup> 20<sup>th</sup> May 1761

499 1 no. *Mount Gilboa* originally about and contained 529<sup>Acres</sup>  
329 Acres part thereof was Resurveyed for William Williams  
27<sup>th</sup> April 1761 Patented 29<sup>th</sup> April 1761

30 no. 1 no. 2 *Buck Horn* surveyed for John Gillis 15<sup>th</sup> October 1762  
Patented 13<sup>th</sup> September 1762

50	2	Peter Smith	from Thomas Hooker	17 <sup>th</sup> February 1761
106 1/2	4 no. 3 1/2	John Sapington	from ditto	7 <sup>th</sup> Feby - - 1761
36	1-5 1/2	Jacob A. L. Gier	from ditto	17 <sup>th</sup> ditto
37	1-6	George Andeman	from ditto	17 <sup>th</sup> ditto
108	4-4	William Morrow	from ditto	17 <sup>th</sup> ditto
149	5-11 1/2	George Sondeman	from ditto	17 <sup>th</sup> ditto
46	1-10	Adam Schach	from ditto	7 <sup>th</sup> ditto
19 1/2	6 1/4	Francis Shuster	from ditto	7 <sup>th</sup> ditto
288	11-6 1/2	William Shirater	from ditto	14 <sup>th</sup> ditto
106	4-0	Peter Franks	from ditto	Feby 27. 1767
108		Henry Wade	from William Morrow	20 August 1768
129	4-10	Sam. Worthington	from John Walgater	7 <sup>th</sup> Sept 1768 -
120	4-10	John Walgater	from John Hooker	19 <sup>th</sup> April 1768

John Deale Woodley from Edward Sell 18<sup>th</sup> March 1765

368 n. 11. 9 Rope Walk originally so called and contained 129 Acres  
Resurveyed for Adam Shalk 26<sup>th</sup> Janry 1762 Pat. 29 Sept. 1762

73 n. 3. 1 Alexander and Nicholas Suwaydo  
Ald. Wells and Nicholas Bricks 17 June 1762 Pat. 17 June 1762

352 n. 1. 2 1/2 Toll N. 30 Suwaydo for James Richard 28<sup>th</sup> March 1761  
Patented 29<sup>th</sup> Sept. 1762

135 1/2 n. 5. 5 1/4 Coot Hill enlarged originally called Coot Hill  
and contains 31 1/2 Acres Resurveyed for Robert Scott 20<sup>th</sup> Janry  
1761 Patented 19<sup>th</sup> July 1762

1000 L. 11 The Royal Exchange enlarged  
Composed of the two following Tracts vizt the Royal Exchange  
contained 480 Acres and 50 Acres part of a Tract called the  
Gravelly Hills contained 113 Acres Resurveyed for Tho. White  
3<sup>rd</sup> May 1760 Pat. 31<sup>st</sup> October 1760

John Kirkpatrick Sent. from Thomas White 28<sup>th</sup> October 1760  
Adam Muck from Tho. White May 21<sup>st</sup> 1767  
Jacob Gales from Tho. White the 16<sup>th</sup> October 1769  
Pat. in P. C. + G. S. # 1. 1760

101 n. 1 n 2 **Halls Meadows** originally **Murphy & Hazard** and contained 100 acres Resurveyed for **Aquila Hall** 8<sup>th</sup> October 1761 Patented 29<sup>th</sup> Sept. 1762

1710 3 n 8 n 5 **Cokeys Soil Revised** composed of the following Tracts, **Wright**, **Planters Delight** contained 600 acres **Godsmiths Place** 800 acres **Timber Tree** 200 acres **Malstons Addition** 31 acres and **Mothers Neglect** otherwise called **Matthews Neglect** 25 acres Resurveyed for **Humphrey Wills Stokes Pergrine Frisby** and **Susannah Mary Stokes** 20<sup>th</sup> Novemb 1754 Patented to **John Hall** **Cordelia Kenhouse** and **Francis Stevenson** 29<sup>th</sup> September 1763

1718 1/2 n 10 n 1 1/2 **Dorsey Delama** originally called **Progress** and contained 390 acres 100 acres part thereof Resurveyed for **Edward Dorsey** and **John** 10<sup>th</sup> October 1762 Patented 9<sup>th</sup> February 1763

1725 n 5 n **Bennets Park** originally so called and contained 25 acres Resurveyed for **Thomas Bennett** 11<sup>th</sup> June 1761 Patented 25 March 1760

1756 3 n 2 n 5 **Upper Walborough** originally called **Addition to Bakers Discovery** and contained 12 acres Resurveyed for **Robert Hilcock** 18<sup>th</sup> January 1760 Patented 10<sup>th</sup> Feby 1760

570 1 n 2 n 3 **Jos. Christies and Young** and **Jos. Broughton** and **Alex. Kenhouse** **Cordelia Hill** 8<sup>th</sup> April 1764

279 n. 1102 *Gilbert's Discovery* Surveyed for Rob. Gilbert  
the 1<sup>st</sup> January 1761 Patented 29<sup>th</sup> September 1762

219 n. 806 1/2 *Penelope and Thomas Cockey Dyes Addition to  
Lomasdon, Taylors Hill Watsons Farm Gerak and  
Thomas and John Cockeys Meadows* Surveyed for Thomas  
Cockey Dye 2<sup>nd</sup> March 1763 Patented the 2<sup>nd</sup> day of March 1764

30 n. 302 1/2 *Yorfolk* Surveyed for Thomas Cockey Dye 27 April 1764  
Patented 27<sup>th</sup> April 1764

181 n. 711 3 *Spring's Folly* originally so called and contained 30 Acres  
Resurveyed for James Spring 29<sup>th</sup> July 1760 Patented 29<sup>th</sup> Sept. 1762

108 n. 544 *Lucet's Mill* originally called *Hammonds Struggle*  
and contained 100. Resurveyed for John Croxall 11<sup>th</sup> October 1767  
Patented the 11<sup>th</sup> October 1769

19 n. 1106 1/2 *The Gray Meadow* Surveyed for George Gray Junr.  
23<sup>rd</sup> May 1766 Patented the 3<sup>rd</sup> April 1769

*Wellsen Gilbert's from Robert Gilbert 21<sup>st</sup> Sept. 1763 Devised*

181 n. 711 3 *Thomas Cockey Dye from James Spring 2<sup>nd</sup> June 1769*



1190 20 9 77 1/2 **Corral Resurveyed** Originally called Corral Hill and Cont. 10 Acres Resurveyed for Edward Brown on 9<sup>th</sup> October 1761 Patented 29<sup>th</sup> September 1762

1190 20 7 77 1/2 **Black Brandy Forrest** Originally called Long Valley and Containd 25 Acres Resurveyed for Hadrick Williams the 8<sup>th</sup> November 1762 Patented 21<sup>st</sup> December 1762

1226 5 1 77 1/2 **Springton Forrest** Originally called Gafon or also Chisica and Cont. 25 Acres Resurveyed for John Dorsey the 11<sup>th</sup> Feb<sup>y</sup> 1764 Patented 11<sup>th</sup> Feb<sup>y</sup> 1764 to Mr. John Mill<sup>r</sup> Lyon Charles Graham and James Dick

16 11 11 8 **Roller Dam** Surveyed for Jacob Frash 7<sup>th</sup> August 1762 Patented the 7<sup>th</sup> August 1762

1215 5 11 10 **Wells Manor** Originally called Benjamin's Lot and Contained 10 Acres Resurveyed for Benjamin Wells the 3<sup>rd</sup> March 1763 Patented 29<sup>th</sup> September 1763

1291 2 11 11 8 **Stoney Hills** Originally called Pericho and Contained 100 Acres Resurveyed for Thomas Stansbury Jun<sup>r</sup> the 3<sup>rd</sup> March 1763 Patented 29<sup>th</sup> September 1763

125 ... 5 ... Mr. Ogg from John Corathens Dec<sup>r</sup> 21<sup>st</sup> 1765  
50 ... 2 ... Peter Fisher Jun<sup>r</sup> from Mr. Ogg 18<sup>th</sup> June 1770  
75 ... 3 ... Jas<sup>s</sup> Lydie from William Ogg the 18<sup>th</sup> June 1770

2026 ... John Dorsey from Mr. Mill<sup>r</sup> Lyon Mr. Lyon Ch<sup>r</sup> Graham & Jas<sup>s</sup> Dick 16 April 1772  
1300 ... Charles Worthington from John Dorsey the 29<sup>th</sup> October 1770

723 1/3 1-9-10 Charles Wells from Benjamin Wells the 7<sup>th</sup> July 1769  
950 1-18- John Ridgely from Benjamin Wells the 1<sup>st</sup> July 1769

61 1/2 ... 2 ... Reuben Worcing from Thomas Stansbury October 19<sup>th</sup> 1765  
61 ... 2 ... 5 Mark Alexander from William Cole August 4<sup>th</sup> 1766

210

Wilmot's Manor Originally so called and cont. 21<sup>1/2</sup>  
Resurveyed for John Wilmot 29<sup>th</sup> April 1763 Pat<sup>d</sup> 29 Sept. 1764

221<sup>1/2</sup>

11-3-10<sup>1/2</sup>

Murray's Mill Originally called Murreymans  
Gratto and cont. 98<sup>1/2</sup> Resurveyed for William Murray June 1762  
Pat<sup>d</sup> 14<sup>th</sup> April 1764

98

11-3-11<sup>1/2</sup>

Broxall's Addition Surveyed for Genl. Broxall 15<sup>th</sup>  
April 1760 Pat<sup>d</sup> 23 November 1760

139

11-5-17<sup>1/2</sup>

Howards Inheritance Originally so called and cont.  
100<sup>1/2</sup> Resurveyed for Cornelius Howard 18<sup>th</sup> July 1761 Pat<sup>d</sup> 29 Sept. 1762

251

11-13-8

Elys Sott Enlarged Originally called Elys Sott and  
contained 206 Acres Resurveyed for Edward Dorsey 19<sup>th</sup> March 1762  
Pat<sup>d</sup> 11 November 1764

149

11-6-11

Owings Travers Composed of the following Tracts Nos 46  
50<sup>1/2</sup> and 608<sup>1/2</sup> part of a Tract called Green Spring Travers cont. 900<sup>1/2</sup>  
Resurveyed and executed by Samuel Owings Jun. 2 Sept. 1760  
Patented 16<sup>th</sup> March 1762

100

John Hall from Cornelius Howard (Died of Recovery and estate in  
full simple in Cornelius Howard 6<sup>th</sup> August 1764

50

Edward Dorsey Junr from Edward Dorsey 9<sup>th</sup> March 1764

50

John Dorsey from Edward Dorsey 31 August 1767

50

Rachel Dorsey from John Dorsey 12 March 1770

494 1-19 9/2 *Stinchcombe Park* originally called *Robertson's Survey*  
and cont<sup>d</sup> 200 Resurveyed for John Stinchcombe 25 January 1757  
Pat<sup>d</sup> 29 Sept. 1760

11638 23 5 6/2 *Callidonia* originally called *George's Lot* and cont<sup>d</sup> 615 Acres  
79 part thereof Resurveyed for John William Luce W<sup>m</sup> Lynn Jas<sup>s</sup> Dick  
and Charles Graham 20 January 1765 Pat<sup>d</sup> 16 April 1764

200 1-8 1/2 *Mitchells Lot* originally called *Louisa's Lot* and cont<sup>d</sup>  
100 Resurveyed for Thomas Mitchell 6 Nov. 1761 Pat<sup>d</sup> 29 Sept. 1762

588 1-3 6/2 *Swills Project* originally called *Peters Purchase* and cont<sup>d</sup>  
100 Resurveyed for Adam and Abrahm Shipley 17 March 1763 Pat<sup>d</sup> 28 July  
1764

30 1-1 2/2 *Last Choice* Surveyed for John Welsh 15 October 1763  
Patented 15 October 1763

112 1-5 3/4 *Dovey* Surveyed for John Paea 24 Nov. 1762 Pat<sup>d</sup> 24 Nov. 1762

2 1-1 *Mormon* Surveyed for Jacob Giles 15 October 1763  
Patented 15 October 1763

102 4-1 *Wm's Egg* from W<sup>m</sup> Luce and others Sept. 26. 1765  
271 10-10 *George's Egg* from James Dick and others ditto.

125 5- *Richard Shipley Jun<sup>r</sup>* from Adam Shipley & others Oct. 29. 1765  
129 *Christopher Swell* from Adam & Abrahm Shipley 2 April 1768

*William Thompson* from John Paea 23 March 1764

40 n. 1-7/2 *Peace Proclaimed* Resurveyed for Joseph Renshaw  
8<sup>th</sup> February 1763 Pat<sup>d</sup> 8 Feby 1763

2 1/2 n. 1-1/4 *Peaces Security to Hollys Industry*  
Sued for W<sup>m</sup> Pearce 28<sup>th</sup> March 1763 Pat<sup>d</sup> 22 November 1763

16 1/2 n. 8 1/4 *Duck Print* Resurveyed for Daniel Preston 16 Oct. 1762  
Pat<sup>d</sup> 22 November 1762

125 n. 5 1/4 *Cooks Adventure* Originally so called and cont<sup>d</sup> 50  
Resurveyed for Renato Monk 30 July 1755 Pat<sup>d</sup> 3 August 1764

288 n. 1-6 1/2 *Dreus Enlargement Improved* Originally  
called Dreus Enlargement and cont<sup>d</sup> 728 Acus 258 part thereof Resurveyed  
for Joseph Luby 15<sup>th</sup> December 1761 Pat<sup>d</sup> 29<sup>th</sup> Sept. 1763

92 n. 3-8 *Milford Enlarged* Originally called Milford and cont<sup>d</sup>  
10<sup>th</sup> Resurveyed for John Walsh 5 July 1762 Patented 9 August 1762

2 1/2 n. 1 1/2 Philip Grafton Pearce from William Pearce 6<sup>th</sup> Sept. 1769 -

125 Mary Monk from Renato Monk 17 69 Devised

40 n. 1-72 *Peace Proclaimed* Surveyed for Joseph Rensselaer  
8<sup>th</sup> February 1763 Pat<sup>d</sup> 8<sup>th</sup> May 1763

2 1/2 n. 1-74 *Peaces security to Hollys Industry*  
Surv<sup>d</sup> for M<sup>r</sup> Pearce 28<sup>th</sup> March 1763 Pat<sup>d</sup> 22<sup>nd</sup> November 1763

16 1/2 n. 8 1/2 *Duck Print* Surveyed for Daniel Preston 16 Oct<sup>r</sup> 1762  
Pat<sup>d</sup> 22<sup>nd</sup> November 1762

125 n. 5 n. *Cooks Adventure* Originally called and cont<sup>d</sup> 50<sup>n</sup>  
Resurveyed for Renato Monk 30 July 1753 Pat<sup>d</sup> 3 August 1764

288 n. 11. 6 1/2 *Dreus Enlargement Improved* Originally  
called Dreus Enlargement and cont<sup>d</sup> 228 Acres 250 part thereof Resurveyed  
for Joseph Luby 15<sup>th</sup> December 1761 Pat<sup>d</sup> 29<sup>th</sup> Sept<sup>r</sup> 1763

99 n. 3 n. 8 *Milford Enlarged* Originally called Milford and cont<sup>d</sup>  
10<sup>n</sup> Resurveyed for John Walsh 5 July 1762 Patented 9 August 1762

2 1/2 n. 1 1/2 Philip Guesford Pearce from William Pearce 16<sup>th</sup> Sept<sup>r</sup> 1769

125 n. Mary Monk from Renato Monk 17<sup>th</sup> 69 Divise

53 n 2 1/2 *Nachels Expectation* Surveyed for Nachel Dorsey  
17 October 1762 Patd 17 October 1762

226 n 4-6 1/2 *Catwicks Top* originally called *The Plains* and cont 300<sup>ac</sup>  
Resurveyed for Catwicks & Rich 8 December 1762 Patented the 8<sup>th</sup>  
December 1762

358 n 14-14 *Davis Farm* originally called *The Meadows* and cont 75<sup>ac</sup>  
Resurveyed for Luke Davis 4<sup>th</sup> June 1762 Pat. 6 August 1763

127 n 5-1 *Murray's Park* Resurveyed Surveyed for Chas.  
Carroll Esq. and Company 29 Sept. 1760 Patd 29 Sept. 1760

215 1/2 n 8 1/2 *See Ticks Plenty* Composed of the two following Tracts vizt  
100<sup>ac</sup> part of a tract called *Daniel Whimsy* cont 200<sup>ac</sup> and *Grass*  
*Struggle* 7 1/2 Resurveyed for Joseph Benson 15<sup>th</sup> August 1762  
Patented 25<sup>th</sup> March 1763

35 n 1-5 *James Tott* Surveyed for Thomas Tott 30 Sept. 1762  
Patd 30 Sept. 1762 -

82 n 3 1/2 *Bayne Enlarged* originally called *Egypt* and cont 30<sup>ac</sup>  
Resurveyed for George later 5 March 1762 Patd 29 Sept. 1763

107 n 2 1/2 *Joseph Benson* from Joseph Benson 12 April 1764

178 in 7-1/2 Prospect Surveyed for William Bennett and Sam. Webb July 1761 Pat. 17 July 1761

179 in 11-2/4 Come by Chance Surveyed for Thomas Hooker 20<sup>th</sup> December 1762 Patented 20 December 1762

225 2 in 9-1/4 Colletts Neglect originally so called and contained 200<sup>th</sup> part thereof Abandoned for Joseph Presbury 12 February 1762 Pat. 29<sup>th</sup> Sept 1763

25 in 1 Williams Delight Surveyed for William Egg 18<sup>th</sup> Nov 1762 Pat. 18 November 1762

25 in 1 Georges Right Surveyed for George Attyear 10 March 1763 Pat. 10<sup>th</sup> March 1763

20 in 10 Still Work Surveyed for Edward Dorsey the 16<sup>th</sup> October 1763 Patented 16<sup>th</sup> October 1763

25 in 1 Mr. Luc Lyon for Jas. Dick and Chas. Graham from Mr. Egg 5 October 1767

20 in 10 John Phelps from Edward Dorsey Junr. 19<sup>th</sup> March 1764

15 1/2 L 60 3/4 James Choice originally called Dennis Choice and cont'd  
300 1/2 part thereof Re-surveyed for James Preston 10<sup>th</sup> Sept. 1762  
Pat<sup>d</sup> 23 January 1763

54 n 2 1/2 Risters L. W. Mill Surveyed for John Rister 9<sup>th</sup> August  
1762 Patented 9<sup>th</sup> August 1762

11 n 4 1/2 5 1/2 Lillmoreth Surveyed for Samuel Owings Junr and Richard  
Richard 28<sup>th</sup> Febry 1763 Pat<sup>d</sup> 28 Febry 1763

40 n 1 1/2 7 1/2 Marys Luck Surveyed for Tobias Wutter 29<sup>th</sup> August 1760  
Pat<sup>d</sup> 29<sup>th</sup> August 1760

31 1/2 n 1 1/2 3 1/2 Johns Desire Surveyed for Wm Plowman 28<sup>th</sup> Nov<sup>r</sup> 1762  
Patented 28<sup>th</sup> Nov<sup>r</sup> 1762

58 1/2 n 2 0 1/2 As Good as his Word Surveyed for Charles Green  
23 Febry 1762 Patented 23 June 1762



1 n-n-2 Kent West Surveyed for John Jones 11<sup>th</sup> May 1763 Pat<sup>d</sup> 11<sup>th</sup> May 1763

6 n-n-3 Dorsey's N<sup>o</sup> 1148 Surveyed for Daniel Dorsey 26<sup>th</sup> April 1763 Patented 26<sup>th</sup> April 1763

66 n-2-8 Singlax's Glade Enlarged originally called Singlax's Glade and cont. 55 Acres Resurveyed for Wm Thomas in 29 July 1762 Pat<sup>d</sup> 22<sup>nd</sup> Nov<sup>r</sup> 1762

20 n-n-10 Arthur's Folly Surveyed for Arthur Lennox 8 Nov<sup>r</sup> 1763 Patented 8<sup>th</sup> November 1763

17 n-n-8<sup>1</sup>/<sub>2</sub> The Fishery Surveyed for Amos Garrett 29<sup>th</sup> May 1761 Patented 29<sup>th</sup> May 1761

175<sup>1</sup>/<sub>2</sub> n-7-0<sup>1</sup>/<sub>2</sub> Two's Venture Originally called Long Cotted for and cont. 100<sup>0</sup> Resurveyed for Nathaniel Lewis 26<sup>th</sup> Jan<sup>y</sup> 1763 Pat<sup>d</sup> 8<sup>th</sup> Sept. 1763

10 n-n-5 Miller's Addition to Bellys Low Surveyed for Thomas Miller 2<sup>nd</sup> May 1758 Pat<sup>d</sup> 29<sup>th</sup> Sept. 1760

95 n-1-5<sup>1</sup>/<sub>2</sub> The Addition Surveyed for Vachel Dorsey 16 October 1762 Pat<sup>d</sup> 16<sup>th</sup> October 1762

175<sup>1</sup>/<sub>2</sub> n-7-0<sup>1</sup>/<sub>2</sub> John Eldu from Nathaniel Lewis 20<sup>th</sup> Feby 1769 -

209 " 3 1/2 Chesnut Beck Enlarged Composed of the following  
Tracts vizt, Chesnut Beck 150 Acres and Eggleys Mount 46. Resurveyed  
for George Presbury 7<sup>th</sup> August 1761 Part 29<sup>th</sup> Sept. 1762

80 " 3 1/2 Keen Castle Surveyed for Thomas Ashwin 21<sup>st</sup> January 1760  
Part 21<sup>st</sup> January 1760

44 " 1 1/2 The ten Acre field (D. Wild) Originally so called and  
cont. 5 Acres Resurveyed for Robert West 8<sup>th</sup> Sept. 1761 Part 8<sup>th</sup> Sept. 1762

131 " 5 1/2 Farmers Neighbour Surveyed for William Bennett and  
Samuel Webb 25<sup>th</sup> March 1760 Part 25<sup>th</sup> March 1762

40 1/2 " 1 1/4 Downboughs hope Surveyed for Christopher Downbough  
30<sup>th</sup> August 1760 Part 30<sup>th</sup> August 1762

160 " 6 1/2 Heidelberg Resurveyed Surveyed for Elias  
Korag 29<sup>th</sup> May 1762 Part 29<sup>th</sup> Sept. 1760

461 " 18 1/2 Hookers Meadow Enlarged Originally called  
Hookers Meadow and cont. 181 Acres Resurveyed for Thomas Hooker  
4<sup>th</sup> May 1762 Part 29<sup>th</sup> Sept. 1760

120 n. 4 n 10 *Foster's Meadow Enlarged* Originally called Foster's Beginning and contained 50. Re-surveyed for John Foster 20<sup>th</sup> May 1762 Pat<sup>d</sup> 29<sup>th</sup> Sept 1763 -

Prospect 17<sup>th</sup> 1763 - 1/2 Prospect surveyed for William Buchanan 16<sup>th</sup> February 1763 Patented 16<sup>th</sup> February 1763 -

9 n. n 1/2 *Bells Recovery* Surveyed for John Bell 20<sup>th</sup> Decem<sup>r</sup> 1762 Pat<sup>d</sup> 20<sup>th</sup> Dec<sup>r</sup> 1762 to Samuel Swingsford and Adam Mack

45 n. 1 n 10 *Buck Range* Originally so called and contained 45 Acres surveyed for Mess<sup>rs</sup> D'Key and Co. 25 August 1763 Patented 25 August 1763

103 n. 4 n 1/2 *Froggs Forrest* Surveyed for Austin Frogg 7 August 1762 Patented 7<sup>th</sup> August 1762

100 n. 4 n *Carthegena* Surveyed for Matthias Shephard 4<sup>th</sup> Nov<sup>r</sup> 1763 Pat<sup>d</sup> 4<sup>th</sup> Nov<sup>r</sup> 1763

37 n. 1 n 6 *Richards Rectitude* Surveyed for Richard Richards 29 January 1763 Pat<sup>d</sup> 29 January 1763

50 n. 2. Deer Park Surveyed for Benjamin Navin 3 October 1763  
Patented 3 October 1763

20 n. 10 Rocky Point Surveyed for James Murray 13 June 1763  
Patented 15 June 1763

10 n. 5 Sims Mill Surveyed for Thomas Nesbitt 6 July 1763  
Pat. 6 July 1763

21 n. 10 1/2 The Mill Dam Surveyed for Edward Puntany 11 July  
1762 Pat. 11 July 1762

46 n. 10 1/2 Joshua's Chance Surveyed for Joshua Cochey  
1 September 1762 Patented 1 September 1762

8 n. 4 Brittons Meadow Surveyed for Samuel Cole  
31 July 1762 Pat. 31 July 1762

De Michael fell from Benjamin Navin 28 Oct 1767

John May and Peter Woolly from Edward Puntany 28 Nov 1763

46 n. 10 1/2 Francis Thwait Cochey from Jos. Cochey 23 March 1765 Divided

487

29

The New Brothers Neighbour Surveyed  
for Henry Sanders 6<sup>th</sup> July 1763 Pat<sup>d</sup> 6<sup>th</sup> July 1763

15

Charles Delight Surveyed for Rob<sup>t</sup> Cochey  
25<sup>th</sup> March 1763 Patented 25<sup>th</sup> March 1763

62

Pleasant Valley Surveyed for George Brown  
26<sup>th</sup> March 1761 Patented 26<sup>th</sup> March 1761

16

Slafisbury Surveyed for Christian Richards  
4<sup>th</sup> Dec<sup>r</sup> 1762 Patented 4<sup>th</sup> December 1762

100

Sandy Bottom Originally called Hewetts  
Scrubby hills and cont<sup>d</sup> 100<sup>ac</sup> Res<sup>d</sup> for Edward Hewett  
28<sup>th</sup> April 1763 Patented 28<sup>th</sup> April 1763

42

Toads Grievance Surveyed for John Matis  
17<sup>th</sup> October 1763 Patented 17<sup>th</sup> October 1763

Nicholas Frankford from Christian Richards 15 June 1770

140

5<sup>th</sup> Samuel Bennet from Edward Hewett Oct<sup>r</sup> 29<sup>th</sup> 1763

10 ... 5 Johns Begumung Surveyed for John Stinchcomb  
12<sup>th</sup> May 1763 Patented 21<sup>st</sup> May 1763

100 ... 1 Bear Hickell Discovered originally called  
Bear Hickell and contained 100<sup>0</sup> Resurveyed for and  
Escheated by Sir Cornoway 15<sup>th</sup> January 1763 Patented 5<sup>th</sup>  
February 1763

57<sup>1</sup> ... 2 in 10 Cow Hill originally so called and cont<sup>d</sup> 500<sup>0</sup>  
200<sup>0</sup> ft thick Res. for Thomas High 20<sup>th</sup> March 1755  
Patented 15<sup>th</sup> March 1758

13 ... 6 1/2 Partnership Surveyed for Alex<sup>r</sup> Wells and  
Nich<sup>s</sup> Orwick 17<sup>th</sup> June 1762 Patented 17<sup>th</sup> June 1762

18 ... 9 Ridgelys Inspection Surveyed for Charles  
Ridgely 20<sup>th</sup> April 1759 Patented 25<sup>th</sup> March 1762

10 1/2 ... 5 1/2 Hookers Liberty Surveyed for Tho Hooker  
30<sup>th</sup> Decr 1762 Patented 30<sup>th</sup> Decemr 1762

71 ... 2 in 10 1/2 Bagoons Lott Originally called White Oak Bottom  
and contained 50<sup>0</sup> Resurveyed for James Bagon 2<sup>d</sup> Decr 1762  
Patented 19<sup>th</sup> Sept 1764

65 272 *Clifton* Surveyed for Christian Richard 26<sup>th</sup> Nov<sup>r</sup> 1762  
Patented 26<sup>th</sup> Nov<sup>r</sup> 1762

115 372 *Pinehart's Filly* originally so called and Cont<sup>d</sup> 10<sup>th</sup>  
Resurveyed for Frederick Churchant Patented 29<sup>th</sup> Sept 1763

19 92 *The Church Yard* Surveyed for John Alkins  
29<sup>th</sup> Sept 1762 Patented 29<sup>th</sup> Sept 1763

20 147 2 *Milling's Meadow* Surveyed for Christopher  
Milling 26<sup>th</sup> April 1762 Patented 26<sup>th</sup> April 1762

36 1/2 103 3 *Scarwood* Surveyed for James Moore 3 October  
1762 Patented 3 October 1762

52 148 2 *The happy Valley* Surveyed for Daniel Chamier  
and Doct<sup>r</sup> David Stewart 6<sup>th</sup> Feby 1764 Patented 6<sup>th</sup> Feby  
1764

25 14 *Stony Addition* Surveyed for Thomas Strey  
25<sup>th</sup> March 1763 Patented 25<sup>th</sup> March 1763

Nicholas Frankforter from Christian Richard No 15 June 1770

115 372 Jacob Ruppel from Frederick Churchant 29<sup>th</sup> Sept 1763

19 Lies in North Carolina an Elder Survey

20 147 2 Benjamin Wheeler from Christian Milling No 16<sup>th</sup> March 1770

36 1/2 103 6 Robert McCollister from James Moore Jun<sup>r</sup> 10<sup>th</sup> December 1767

43 n. 1. 9 Second Venture Corrected originally called second Venture and cont<sup>d</sup> 50. Resurveyed for Michael Webster 26<sup>th</sup> Dec<sup>r</sup> 1761 Pat<sup>d</sup> 16<sup>th</sup> Decem<sup>r</sup> 1761

28 n. 1. 12 Roberts Hill Surveyed for Robert Willmet 16<sup>th</sup> February 1763 Patented 16<sup>th</sup> Feb<sup>r</sup>y 1763

57 n. 2. 3 Webster's Double Oblong originally called Webster's Oblong and cont<sup>d</sup> 10<sup>th</sup> and 150 ft. Resurveyed for Michael Webster 17<sup>th</sup> Nov<sup>r</sup> 1762 Pat<sup>d</sup> 29<sup>th</sup> Sept<sup>r</sup> 1764

115 n. 5. 10 The Duck originally so called and cont<sup>d</sup> 50. Resurveyed for Henry Colich 20<sup>th</sup> Sept<sup>r</sup> 1760 Pat<sup>d</sup> 29<sup>th</sup> Sept<sup>r</sup> 1760 -

38 n. 1. 6 Bell's Delight Surveyed for J<sup>r</sup> Bell the 11<sup>th</sup> October 1762 Pat<sup>d</sup> 22<sup>nd</sup> October 1762 to Samuel Owings and Adam Shack -



206 n. 8 1/2 Halls Chance originally called Hooks Chance and  
Cont. 150 Resurv. for Capt. John Hall the 9<sup>th</sup> July 1761  
Patented 29<sup>th</sup> Sept. 1762

180 n. 14 1/2 Marsh's Victory enlarged originally called  
Marsh's Victory and Cont. 200 Resurv'd for Charles Carroll  
Esq. and Company 27<sup>th</sup> April 1765 Pat. 29<sup>th</sup> Sept. 1765

315 1 n 1 1/10 United Friendship originally called  
Sipparan and Cont. 325 Resurv'd for Messrs Michael  
and George Fisher 29<sup>th</sup> October 1764 Patented 29<sup>th</sup> Sept.  
1765

120 n. 14-10 Neighbours Goodwill originally called Cabbin  
Fork and Cont. 50 Resurv. for John Thompson 10<sup>th</sup> March 1764  
Patented 29<sup>th</sup> Sept. 1765

22 1/2 n. 11 1/2 Thomas's Fall Resurv'd for Thomas Lane 26<sup>th</sup> October  
1764 Patented 6<sup>th</sup> August 1765

116 n. 5 n 1/2 Short Legged Tom originally called Nahant  
Bog and Cont. 100 Resurv'd for Tho. Rutter the 7<sup>th</sup>  
October 1763 Patented 29<sup>th</sup> Sept. 1765

88 n. 3 n 1/2 Point Lookin originally called as you like and  
Cont. 50 Res. for William Francis 26<sup>th</sup> April 1764 Patented  
26<sup>th</sup> October 1765

0 ..... 5 John Hall (Crabby) from John Hall, Oct. 31<sup>st</sup> 1765  
10 ..... 5 John Hall from John Hall June 11<sup>th</sup> 1767.

492

21 ... 1762 *Harvymanshope* Resurveyed originally called *Harvymans Hope* and contained 8<sup>1/2</sup> Resurveyed for George Harvymans 25<sup>th</sup> March 1756 Pat<sup>d</sup> 27<sup>th</sup> Sept<sup>r</sup> 1765

281 ... 1763 *Joshua's Meadows Enlarged* originally called *Joshua's Meadows* and cont<sup>d</sup> 20<sup>1/2</sup> Resurveyed for Joshua Bond 8<sup>th</sup> February 1762 Pat<sup>d</sup> 11<sup>th</sup> Sept<sup>r</sup> 1765

18 ... 1764 *The Addition* Surveyed for Christian Shaver 6<sup>th</sup> March 1764 Patented 6<sup>th</sup> March 1764

499 ... 1764 *Boslow's Adventure* composed of the following Tracts, *1<sup>st</sup> Betty's Adventure* 100<sup>1/2</sup> *Hellers Choice* 250<sup>1/2</sup> *Cocks Purchase* 50<sup>1/2</sup> *Busby's Meadows* 21<sup>1/2</sup> 17<sup>1/2</sup> part of a tract called *the High Yard* and the *great Tobacco Makers* 15<sup>1/2</sup> Resurveyed for John Busby the 28<sup>th</sup> August 1764 Patented 21<sup>st</sup> October 1764

104 ... 1764 *Foster's Negled* Surveyed for Thomas Mansbury 28<sup>th</sup> Feby 1764 Patented 28<sup>th</sup> February 1764

1626 ... 1765 *Everything Needfull* originally called *red Oak Land* and cont<sup>d</sup> 2<sup>1/2</sup> Resurveyed for Richard Richards 16<sup>th</sup> May 1760 Pat<sup>d</sup> 27<sup>th</sup> Sept<sup>r</sup> 1765

50 1/2 ... 1768 *Erasmus Shuster* from *Nicholas Green* 25<sup>th</sup> Feby 1768

86 10 5 1/2 Rigdon's Lane Corrected originally called  
Rigdon's Escape and Cont<sup>d</sup> 100 1/2<sup>0</sup> Resurveyed  
for William Rigdon the 28<sup>th</sup> September 1761 Patented the  
29<sup>th</sup> Sept<sup>r</sup> 1765

37 10 1 1/2 Mill Place Surveyed for Samuel Cwings 26<sup>th</sup> May  
1764 Patented 28<sup>th</sup> May 1764

32 10 1 1/2 Johnsons Neighbour Surveyed for J<sup>m</sup> Mathis  
Wholen 26<sup>th</sup> May 1764 Patented 26<sup>th</sup> May 1764

38 10 1 1/2 Starboard Surveyed for Richard Richeson the 17<sup>th</sup>  
July 1764 Patented 17<sup>th</sup> July 1764

156 10 6 1/2 Potters Lot Resurveyed originally called  
Potters Lot and Cont<sup>d</sup> 250 Resurveyed for W<sup>m</sup> Bledet the 24<sup>th</sup>  
October 1764 Patented 29<sup>th</sup> September 1765

444 10 5 1/2 Mansburs Grove Originally called Merry mans  
Chance and Cont<sup>d</sup> 56 Resurveyed for Thomas Mansbury son of  
Th<sup>o</sup> Mansbury Jun<sup>r</sup> 26<sup>th</sup> Nov<sup>r</sup> 1765 Pat<sup>d</sup> 29<sup>th</sup> Sept<sup>r</sup> 1765

10 10 1 1/2 Addition to Richardsons Forest  
Surveyed for Samuel Clark the 29<sup>th</sup> April 1765 Pat<sup>d</sup> 29<sup>th</sup> April  
1765

15<sup>th</sup> 1764 General Baptists Purchase Surveyed for  
Jonathan Plowman 27<sup>th</sup> October 1764 Patented 27<sup>th</sup> October 1764

22<sup>nd</sup> 1765 Nump Toll Surveyed for Peter Humphreys  
Patented 7<sup>th</sup> March 1765

18<sup>th</sup> 1765 West Lohain Surveyed for John Dilly Junr  
the 7<sup>th</sup> March 1765 Patented 7<sup>th</sup> March 1765

6<sup>th</sup> 1765 Channel Surveyed for Humphrey Woodcock  
1765 Patented 20<sup>th</sup> (Days) October 1765

25<sup>th</sup> 1765 Fingles Toll Originally called Milling Toll and  
cont<sup>d</sup> 40<sup>th</sup> Resurveyed for Peter Fingles the 20<sup>th</sup> May 1765  
Patented 27<sup>th</sup> July 1765

16<sup>th</sup> 1760 Fingles Deser Originally called Porters Deser and  
cont<sup>d</sup> 19<sup>th</sup> Resurveyed for Thomas Porters the 20<sup>th</sup> April 1761  
29<sup>th</sup> September 1760

4<sup>th</sup> 1764 Johns Friend Surveyed for John Foxwood  
March 1764 Patented 17<sup>th</sup> March 1764

11<sup>th</sup> Daniel Long from Peter Humphreys 1<sup>st</sup> 1767

500 1<sup>st</sup> 2<sup>nd</sup> Bonds Plains Surveyed for John Moris the 18<sup>th</sup> February  
1765 Patented 20<sup>th</sup> February 1765

206 1<sup>st</sup> 2<sup>nd</sup> Meadows at the River originally called  
Meadows at the River and cont<sup>d</sup> 30<sup>th</sup> Reservey cop<sup>d</sup> John Budge 20<sup>th</sup>  
April 1756 Patented 18<sup>th</sup> December 1757

513 1<sup>st</sup> 2<sup>nd</sup> 6<sup>th</sup> Old Germany Surveyed by Mess<sup>rs</sup> Jacob Schupp and  
Peter Baum 23<sup>rd</sup> Feby 1760 Patented 23<sup>rd</sup> Feby 1761 to Mess<sup>rs</sup>  
George Rof, George Newson and William Thompson

50 1<sup>st</sup> 2<sup>nd</sup> Spring Garden Surveyed for John Lupton the 6<sup>th</sup> May  
1760 Patented 27<sup>th</sup> September 1760

646 1<sup>st</sup> 5<sup>th</sup> 10<sup>th</sup> Bonds Pleasant Hills Composed of the following  
Tracts, viz<sup>t</sup> Redmill Green 100<sup>th</sup> part of Morgans site 50<sup>th</sup> cont<sup>d</sup> 20<sup>th</sup>  
100<sup>th</sup> part of Rangiers Range cont<sup>d</sup> 200<sup>th</sup> and 120<sup>th</sup> part of a tract called  
Prospect cont<sup>d</sup> 200<sup>th</sup> Surveyed for John Moris the 10<sup>th</sup> May 1760  
Patented 26<sup>th</sup> June 1765

50 1<sup>st</sup> 2<sup>nd</sup> Christopher Colebeck from John Lupton the 15<sup>th</sup> Decem<sup>r</sup> 1769

566 1 n 1 n 2 *R. Steaus Garrison* Composed of the following Tracts, Viz:  
166 parts of Cutlers Garrison Court & Cris. Cradentions 211 and 26 etron 55  
Patented for George R. Steaus 2 March 1765 Patd 1 October 1765

36 1 n 1 n 2 *Fixes D. M.* Surveyed for William Giles 1<sup>st</sup> Febry 1762  
Patented 1<sup>st</sup> February 1762

19 1 n 1 n 2 *Addition to James Triangles* Surveyed for  
Charles Redgely 21 August 1765 Patented 29<sup>th</sup> Febry 1765

19 1 n 1 n 2 *Adventure* Surveyed for John Forward 15 August 1765  
Patented 2<sup>o</sup> October 1765

13 1 n 1 n 2 *Addition to Oak Hampton* Surveyed  
for Charles Redgely 25 July 1765 Patented 25 July 1765

John Mon. & from Richard Fort 16 June 1770

197

309

13. 13. 65

Wells Industry originally called The Resurvey on  
Tony Walter and contained 525. Part thereof Resurveyed for  
Joseph Wells 17. March 1764 Patented 6. April 1765

329

Inns Purchase originally called Margarets  
Purchase and contained 23 Acres Resurveyed for Benjamin Culver  
the 2. April 1761 Patented 12. September 1765

8

Greenway Meadow Surveyed for Charles  
Dorsey 26 April 1765 Patented 26 April 1765

89

Gash's Discovery Surveyed for Nicholas Gash  
18. October 1763 Patented 18. October 1763

191

Buck Park originally so called and contained 55  
Resurveyed for Samuel Wood 18. March 1765 Patented 18. May 1765

59

Inns Portion Surveyed for Richard Meemon  
20. May 1765 Patented the 20. May 1765

Catherine Matthews from Nicholas Gash 1770 Devised

189 n. 7. 77 Henry's Delight Composed of the following Tracts viz.  
The Addition 50 and 50 Charles's Tract called Rachel's Delight cont<sup>y</sup> 100  
Resurveyed for Henry Thomas 10<sup>th</sup> September 1761 Patented 27<sup>th</sup> Sept 1760

218 n. 1. 62 Widows Assistance Surveyed for Mary Weaver the  
5<sup>th</sup> March 1765 Patented 5<sup>th</sup> March 1765

219 n. 8. 62 Brooks Adventure Originally called lanes Bottoms  
and hills and cont<sup>y</sup> 70. 82. part of said Tract Resurveyed for  
Clement Brock and Eleanor nee W. 16<sup>th</sup> Oct. 1764 Pat. 29<sup>th</sup> Sept 1765

600 1. 4. 11 Foot Scribes Folly Originally called the Flagg  
Academy and cont<sup>y</sup> 110. 12. 23. 24. 25. 26. 27. 28. 29. 30. 31. 32. 33. 34. 35. 36. 37. 38. 39. 40. 41. 42. 43. 44. 45. 46. 47. 48. 49. 50. 51. 52. 53. 54. 55. 56. 57. 58. 59. 60. 61. 62. 63. 64. 65. 66. 67. 68. 69. 70. 71. 72. 73. 74. 75. 76. 77. 78. 79. 80. 81. 82. 83. 84. 85. 86. 87. 88. 89. 90. 91. 92. 93. 94. 95. 96. 97. 98. 99. 100.  
George Bramwell 27<sup>th</sup> July 1762 Pat. 29<sup>th</sup> September 1763

587 1. 3. 6 I will and I will not Originally called Gramores  
Additions and cont<sup>y</sup> 25. Resurveyed for Peter Gramore 25 May 1760  
Patented 29<sup>th</sup> September 1764

77 n. 1. 1. 1 Northingtons Peddler Surveyed for Benjamin  
Wells the 8<sup>th</sup> June 1765 Collected 15<sup>th</sup> June 1765

57 ..... Ludwick Peter from Peter Gramore 27<sup>th</sup> August 1768  
108 ..... John Merryman land from Peter Gramore 28 ditto  
7 ..... Armon Butler from Peter Gramore 29<sup>th</sup> March 1770  
58 ..... 2. 6 Dutton Lane from Peter Gramore 28 March 1770  
18 ..... 9 Jacob Whipple from Peter Gramore 28 March 1770  
150 ..... Dutton Lane from Peter Gramore 29<sup>th</sup> March 1770

77 ..... 3. 1 John Lewis land from Benjamin Wells 1<sup>st</sup> July 1769



20 1<sup>st</sup> 2<sup>nd</sup> 1/2 **Fallows** Surveyed for **Sam Foster** 25<sup>th</sup> April 1764 Patented 25<sup>th</sup> April 1765

367 11<sup>th</sup> 8<sup>th</sup> **Tomsons** (1000) Originally called **Ruck Range** and Cont. 52<sup>ac</sup>  
Surveyed to **Thomas Tomson** the 6<sup>th</sup> & 16<sup>th</sup> July 1765 Pat. 7<sup>th</sup> March 1765  
to **Thomas Archey Dye**

8 1<sup>st</sup> 1<sup>st</sup> **Pandalls** **Mendsham** Surveyed for **Charles Carroll Esq** & Company 20<sup>th</sup> Oct 1762 Pat. 29<sup>th</sup> July 1765

16 1<sup>st</sup> 1<sup>st</sup> **Solomans Groves** Surveyed for **Thomas Schofield**  
5<sup>th</sup> March 1765 Patented 8<sup>th</sup> March 1765

132 1<sup>st</sup> 1<sup>st</sup> **Seals** **Leach** Originally called **Leach** and Cont. 529<sup>ac</sup>  
102<sup>ac</sup> part thereof Resurveyed & re-surveyed by **Emmanuel Seal**  
6<sup>th</sup> December 1764 Patented 15<sup>th</sup> December 1764

122 5<sup>th</sup> 11<sup>th</sup> **Pigeon Hill** Surveyed for **Samuel Cwings** 21<sup>st</sup> May 1764  
Pat. 21<sup>st</sup> May 1764

51 ..... **John Lord** from **Emmanuel Seal** 26<sup>th</sup> February 1768

21 n. 10<sup>1</sup>/<sub>2</sub> Grace Lott Surveyed for William Deane 22 August 1764  
Patented 23 August 1764

254 n. 10<sup>1</sup>/<sub>2</sub> German Town Surveyed for Samuel Owings and  
William Shack 27 January 1760 Patented 8 February 1760

26 n. 10<sup>1</sup>/<sub>2</sub> Friends Meeting Surveyed for said files  
15 July 1760 Patented 15 July 1760

316 n. 12<sup>1</sup>/<sub>2</sub> Canaan usually called Live-well and contained 65  
Surveyed for Edward Pontany 28 April 1765 Patented 25 May 1765

9 n. 14<sup>1</sup>/<sub>2</sub> Cherry Tree Bottom Surveyed for John Gaiffill 22<sup>d</sup>  
September 1760 Patented 22 Sept 1760

50 n. 14<sup>1</sup>/<sub>2</sub> Kellys Delight Surveyed for William Kelly the 25 May  
1762 Patented 25 May 1765

60 2-5 John Moale from Edward Pontany Oct 28 1765  
128 5-1 ditto from ditto April 22 1767

65 n 207/2 Addition to Golden Forrest Surveyed for Doctor George Buchanan 15<sup>th</sup> June 1746 Part 29<sup>th</sup> Sept. 1744

174 n 70 The disturbed Mind originally called White Oak Bottom and cont. 1510. 209<sup>th</sup> Part 29<sup>th</sup> Sept. 1763 Surveyed for James Griffin 29<sup>th</sup> September 1763 Patented 28<sup>th</sup> Sept. 1763

162 n 10-6 Roses Green Resurveyed originally called Roses Green and cont. 125<sup>th</sup> Resurveyed for Thomas Wheeler 26<sup>th</sup> May 1764 Patented 5<sup>th</sup> December 1764

25 n 1-1 Anthony's Hope Surveyed for Anthony Nolle 7<sup>th</sup> March 1765 Patented 7<sup>th</sup> March 1765

715 n 807 Barbadoes originally Port Royal and cont. 115<sup>th</sup> Resurveyed for Capt. William Love the 1<sup>st</sup> April 1765 Part 6<sup>th</sup> April 1765

370 n 11-10 Tapley Weck Resurveyed originally called Tapley Weck and cont. 206<sup>th</sup> Resurveyed for George Deaneberry 29<sup>th</sup> Sept. 1760 Patented 29<sup>th</sup> Sept. 1762

81 Elizabeth Wheeler from Thomas Wheeler 1770 Deeds

714 Darby Love from William Love 18<sup>th</sup> October 1768

252 5.0.62 Stevensons Deer Park and Trouting  
Stream originally called Gorsuch's Retirement and Cont. 31. Resurvey  
for Doct. John Stevenson 28. June 1764 Patented 5. December 1764

490 11.17.64 California originally called Britania and Cont. 28  
Resurveyed for Richard Richards 5. March 1765 Pat. 26. March 1765

592 2.4.65 Johns Hope Surveyed for John Durbin 17. May 1762  
Patented 20. July 1765

6 Joseph Moore from Richard Richards 17. May 1770

50

1-2

The Addition to White Oaks Bottom Surveyed for William Blizard 16<sup>th</sup> July 1763 Patented 16<sup>th</sup> July 1764

39

1-3

Little Meadon Surveyed for Thomas Mansbury Junr 25<sup>th</sup> February 1764 Patented 25<sup>th</sup> February 1764

25

1-1

Howards Channel Surveyed for Cornelius Howards 12<sup>th</sup> March 1764 Patented 12<sup>th</sup> March 1764

44

1-1

Youngs Folly Surveyed for Rachel Dowsy 5<sup>th</sup> May 1763 Patented the 5<sup>th</sup> May 1763

250

10-

Prospect Surveyed for Abraham Outcrop the 1<sup>st</sup> January 1764 Patented 1<sup>st</sup> January 1764

87

3-6

Succes Surveyed for Thomas Wheeler 25<sup>th</sup> May 1764 Patented the 4<sup>th</sup> December 1764

21

10 1/2

Oldmans Folly Surveyed for Thomas Stevens 5<sup>th</sup> March 1764 Patented 5<sup>th</sup> March 1764

50 - 2 - The Addition to White Oak Bottom Surveyed for William Biggers 16<sup>th</sup> July 1763 Patented 16<sup>th</sup> July 1764

39 - 1 3/4 - Little Meadon Surveyed for Thomas Hansbury Junr 25<sup>th</sup> February 1764 Patented 25<sup>th</sup> February 1764

25 - 1 - Howards Channel Surveyed for Cornelius Howards 12<sup>th</sup> March 1764 Patented 12<sup>th</sup> March 1764

54 - 1 9/16 - Youngs Folly Surveyed for Rachel Dorsey 5<sup>th</sup> May 1763 Patented the 5<sup>th</sup> May 1763

250 - 10 - Prospect Surveyed for Wm Ridout Esq<sup>r</sup> the 1<sup>st</sup> January 1764 Patented 1<sup>st</sup> January 1764

87 - 3 6 - Succes Surveyed for Thomas Wheeler 23<sup>rd</sup> May 1764 Patented the 4<sup>th</sup> December 1764

21 - 1 1/2 - Clamans Folly Surveyed for Thomas Stevens 5<sup>th</sup> March 1764 Patented 5<sup>th</sup> March 1764

15 n n 7 1/2 Small Hoop Surveyed for Emoch Bailey 5<sup>th</sup> Jan<sup>y</sup> 1764  
Patented the 5<sup>th</sup> January 1764

63 n 2 1/2 Chenceths Ltd. to Long Brandon on the  
Hill Surveyed for Richard Chenceth 15<sup>th</sup> July 1758 Patented 29<sup>th</sup>  
September 1762

134 2 n 10 1/2 Wington Originally called the Special Demurren and  
cont. 929 Surveyed for Edward Cook and William Cote 12<sup>th</sup> May 1760  
Patented 25<sup>th</sup> August 1760

10 n n 5 Addition to White Hall Surveyed for George  
Lator 1<sup>st</sup> March 1762 Patented 1<sup>st</sup> March 1764

18 n n 9 New Port Surveyed for Christian Thomas 16<sup>th</sup> March 1763  
Patented the 9<sup>th</sup> March 1763

310 n 12 n 5 Peters Garden Resurveyed Originally called  
Peters Garden and cont. 10. Resurveyed for Samuel Shipley the 15<sup>th</sup>  
May 1765 Patented 21<sup>st</sup> June 1765 -

310 n 10 n 5 Henry Dorsey (son Caleb) from Samuel Shipley 11<sup>th</sup> May 1770 -

35 1/2 m. 14 x 2 Pointesprit originally called Morris Pleasant Meadow  
and contained 2 1/2 Acre surveyed for Uncle Clarke 20<sup>th</sup> Nov 1765 Pat. 24<sup>th</sup>  
June 1765

30 m. 1 x 2 1/2 Klinks Addition Surveyed for William Klink 29<sup>th</sup>  
October 1765 Pat. 29<sup>th</sup> October 1765

18 m. 9 Benjamins Lot Surveyed for Benjamin  
Buckingham 16<sup>th</sup> March 1765 Patented 16<sup>th</sup> March 1765

31 1/2 m. 1 x 3 1/2 Suthers Orchard Surveyed for Luther Sutherland the  
5<sup>th</sup> March 1765 Patented the 8<sup>th</sup> March 1765

9 1/2 m. 3 x 9 1/2 Georges Tancy misimally called Rachel's Delight  
and contained 100<sup>th</sup> 30<sup>th</sup> part thereof Surveyed for George Clark 10<sup>th</sup>  
September 1761 Pat. 29<sup>th</sup> Sept. 1761

27 m. 1 x 1 Philips Hall Surveyed for Francis Luster 8<sup>th</sup> March  
1765 Patented 8<sup>th</sup> March 1765

Samuel Foxwood from Robert Clarke October 30<sup>th</sup> 1765



52<sup>1/2</sup> in 2 or 1/2 Tom's Folly Surveyed for Lovell's Goswold the 29<sup>th</sup> May 1760  
Patented 29<sup>th</sup> May 1760

15 in 7 1/2 Back Wood Prospect Surveyed for Patrick Lynch the 28<sup>th</sup> July 1760 Patented 28<sup>th</sup> July 1760

22 1/2 in 9 in Stains Neglect originally called Tommys and Sallys Delight and cont. 23<sup>rd</sup> Resurveyed for Thomas Stains 23 January 1764 Pat. 17 Nov<sup>r</sup> 1764 to John Millmet

9 in 4 1/2 Small Meadon Surveyed for Greenbury Baxter 7<sup>th</sup> March 1764 Patented 7<sup>th</sup> March 1764

95 in 3 in 10 Wicks Delight originally called Pauls Delight and contains 15<sup>th</sup> Resurveyed for Wicks Fells the 8<sup>th</sup> October 1764 Patented 29<sup>th</sup> Sept<sup>r</sup> 1764

265 n-10 n 7 1/2 Good Today Originally called Combined Choice and cont. 550  
Surveyed for James Garrison 2<sup>d</sup> March 1764 Pat. 2<sup>d</sup> March 1764

79 n-3-2 Groves Outlet Resurveyed Originally  
called Groves Outlet and cont. 50 Resurveyed for George Sturtevant  
29<sup>th</sup> September 1759 Patented 21<sup>st</sup> February 1760

162 n-6-6 Mount Pleasant Enlarged Originally called  
Mount Pleasant and cont. 60 Resurveyed for John Cook 20<sup>th</sup> January  
1756 Patented the 25<sup>th</sup> December 1760

63 1/2 n-2 n 6 3/4 Iniskellen Surveyed for John Dica 25<sup>th</sup> Nov. 1762 Patented  
29<sup>th</sup> September 1763

73 n-2 n 1 1/2 Jacks Purchase Surveyed for John Perryman  
21<sup>st</sup> June 1763 Patented 21<sup>st</sup> June 1763

10 n-5 New Years Purchase Surveyed for John Watts the  
1<sup>st</sup> January 1765 Patented 1<sup>st</sup> January 1765

39 n-1 n 7 Kappinefs Surveyed for Thomas Mansbury Junr  
25<sup>th</sup> February 1764 Patented 25<sup>th</sup> February 1764

279 n. 11 James Triangles originally so called and contained  
300 Resurveyed for Col<sup>l</sup> Charles Ridgely 26<sup>th</sup> October 1763 Patented 30<sup>th</sup>  
July 1765

242 n. 9. 8 1/2 Little Britain Enlarged originally called  
Little Britain and 66 Resurveyed for William Manchester the  
30<sup>th</sup> July 1759 Patented 25<sup>th</sup> March 1765

27 n. 1. 1 Vaughns Meadows surveyed for Richard Vaughn  
26<sup>th</sup> October 1763 Patented 26<sup>th</sup> October 1763

67 n. 2. 3 1/2 New Markett surveyed for Richard Richards 5<sup>th</sup> March  
1765 Patented the 5<sup>th</sup> March 1765

222 n. 8. 11 Parks Death noll surveyed for William Parks  
28<sup>th</sup> Feb<sup>r</sup>y 1764 Patented 5<sup>th</sup> March 1764

50 n. 2 - Peter Thump from William Manchester October 9<sup>th</sup> 1766

27 n. 1. 1 Matthias Lavenor from Richard Vaughn Septem<sup>r</sup> 21<sup>st</sup> 1765

178<sup>1/2</sup> - 7 1/2 Masons Farm Resurveyed originally called  
Masons Farm and contained 150<sup>0</sup> Resurveyed for Thomas Cochey  
Deed 1<sup>st</sup> March 1764 Pat. 12<sup>th</sup> March 1764

393 - 15 1/2 Pellicats Cove Originally called Pellicat Cove  
and contained 50<sup>0</sup> Resurveyed for Martin Smythe 2<sup>nd</sup> July 1763  
Patented 25<sup>th</sup> June 1764

325 - 10<sup>0</sup> The Deer Valley Resurveyed originally called  
The Deep Valley and contained 151<sup>0</sup> Resurveyed for Richard Willmott the  
15<sup>th</sup> November 1760 Patented 29<sup>th</sup> September 1764

17 - 8 1/2 Tods Neighbour Resurveyed for John Watts 17<sup>th</sup> October  
1760 Patented 29<sup>th</sup> September 1764

570 - 1 1/2 10 The Forest Level Originally called Charlissott and  
contained 250<sup>0</sup> Resurveyed for Nicholas Dorsey the 15<sup>th</sup> April 1764  
Patented 10<sup>th</sup> July 1764

150 - 6 1/2 Jones Discovery Surveyed for Thomas Jones the  
1<sup>st</sup> November 1763 Patented 29<sup>th</sup> September 1764

17 - 8 1/2 Thomas Tode from John Watts 29<sup>th</sup> May 1769 -

100 - 4 - Anthony Lindsey from Cha<sup>s</sup>. Dorsey (by the Name of W<sup>m</sup> 2<sup>nd</sup> Aug 13<sup>th</sup> 1769)

39  
111 - 1 - 7 William Pethy from Thomas Jones the 7<sup>th</sup> April 1770 -  
4 - 5 1/2 Mary Bullock from Thomas Jones the 10<sup>th</sup> Novem<sup>r</sup> 1769 -

669 in 1<sup>st</sup> 1/2 John's Industry Surveyed for John Dorsup and John  
the 5<sup>th</sup> Sept<sup>r</sup> 1764 Patented to William Luce of Elk Ridge the 15<sup>th</sup>  
September 1764

962 in 3<sup>rd</sup> 10<sup>th</sup> Giles's Inspection originally called the Combines  
where was cont<sup>d</sup> 350<sup>th</sup> 91<sup>st</sup> part thereof resurveyed for Jacob  
Giles the 2<sup>nd</sup> March Pat<sup>d</sup> the 15<sup>th</sup> September 1764

70 in 2<sup>nd</sup> 3<sup>rd</sup> Shanan Hunting Ground originally  
called Woods Addition and cont<sup>d</sup> 50<sup>th</sup> resurveyed for Daniel  
Anderson the 1<sup>st</sup> December 1762 Patented 29<sup>th</sup> Sept<sup>r</sup> 1764

225 in 9<sup>th</sup> Batchellors Habitation originally called  
Chenoweths Adventure and cont<sup>d</sup> 220<sup>th</sup> 201<sup>st</sup> part thereof resurveyed  
for John Daugherty the 15<sup>th</sup> July 1763 Pat<sup>d</sup> 25<sup>th</sup> September 1764

117 in 1<sup>st</sup> 8<sup>th</sup> 1/2 Stockdales Prevention originally called  
Buckingham's Prevention and cont<sup>d</sup> 30<sup>th</sup> resurveyed for  
Solomon Stockdale the 17<sup>th</sup> Sept<sup>r</sup> 1764 Pat<sup>d</sup> 29<sup>th</sup> Sept<sup>r</sup> 1764

52 in 2<sup>nd</sup> 1<sup>st</sup> Shavers Tolly Surveyed for Jacob Shaver 7<sup>th</sup> March  
1765 Patented 7<sup>th</sup> March 1765

9 1/2 n. 11 1/2 Church Hill Surveyed for John Rister 29<sup>th</sup> Nov 1764  
Patented 29<sup>th</sup> Nov 1764

109 n. 5 1/2 1/2 Griffins Neighbour Surveyed for Solomon  
Stockdale 7<sup>th</sup> March 1765 Patented 7<sup>th</sup> March 1765

54 n. 2 1/2 2 Deans Comfort Surveyed for John Dean Junr  
17<sup>th</sup> January 1766 Pat. 17<sup>th</sup> January 1766

28 n. 1 1/2 1/2 Johns Wood Surveyed for John Howard the 7<sup>th</sup> March  
1765 Patented 7<sup>th</sup> March 1765

61 1/2 n. 2 1/2 3/4 The Divided Toll Originally called White Oak  
Bottom and Cont<sup>d</sup> 1410 Co<sup>rs</sup> 2 Acres part the of Resurveyed for Francis  
Fresh 1<sup>st</sup> Decemb. 1761 Patented 29<sup>th</sup> Sept. 1762

214 n. 8 1/2 7 Randalls Good Intent Originally called  
George Park and Cont<sup>d</sup> 100. 803. part the of Resurveyed  
for William Randall 18<sup>th</sup> June 1762 Pat<sup>d</sup> 26<sup>th</sup> June 1763

109 n. 1 1/2 2 Thomas Breken from Solomon Stockdale the 16<sup>th</sup> Feby 1770

113 n. 1 1/2 1 James Hendricks from John Howers Oct<sup>r</sup> 1766

29 1/2 n. 3 1/2 Christophus Randall from William Randall 9<sup>th</sup> Nov 1768

110 1. 5 1/2 Peter's Discovery Enlarged Originally called Peter's Discovery and cont<sup>d</sup> 65 Resurveyed by Thomas Stearns 7<sup>th</sup> August 1765 Patented 25<sup>th</sup> September 1765

1099 2. 16 Baseman's Discovery corrected Originally called Baseman's Discovery and contains 117 Resurveyed for William Baseman the 26<sup>th</sup> April 1765 Pat. 1<sup>st</sup> May 1765

1098 1. 7 1/2 Saint George's Comprises the following Tracts Viz<sup>t</sup> Tracts Lovell cont<sup>d</sup> 200 Littleworth 7<sup>th</sup> Fall hill 100<sup>th</sup> in on the Rent paid well 27<sup>th</sup> & 28<sup>th</sup> Little's Improvement 40. 685. part of Richensons Oakett and Elphinstalls 200 Resurveyed for Walter Tolly 13<sup>th</sup> April 1765 Pat. 14<sup>th</sup> October 1765

17 1. 3. 1 Spring Run Resurveyed by Peter Marshall on 29<sup>th</sup> July 1762 Patented 29<sup>th</sup> July 1762

661 1. 6. 5 1/2 The Resurvey on Lime, Pitt Originally called Limehitt and contains 425. 365. part thereof Resurveyed for Thomas Giest 5<sup>th</sup> April 1762 Pat. the 26<sup>th</sup> October 1765

65 1. 2. 7 Thomas Gorsuch Jun<sup>r</sup> from Thomas Stevens Aug<sup>st</sup> 31<sup>st</sup> 1765

50 Joseph Baseman from William Baseman 8<sup>th</sup> Aug<sup>st</sup> 1769  
Thomas Baseman from William Baseman 8<sup>th</sup> Aug<sup>st</sup> 1769  
John Baseman from William Baseman 17<sup>th</sup> Aug<sup>st</sup> 1769

77 3. 1 Henry Tate from Peter Marshall on 14<sup>th</sup> October 1769

27 u. 1. 1 **Dillys Meadon** Surveyed for John Dilly the 3<sup>d</sup>  
December 1765 Beginning at two bounded white Oaks  
standing on a flat on the North side of the Great Falls of  
Gunpowder East 5<sup>th</sup> December 1765

158 u. 5. 11 **Smalls Discovery** Surveyed for George Freder  
the 10<sup>th</sup> June 1765 begins in three Cheats and Distinct parts  
Beginning at the end of the first Lane for East Lane  
called Belfast Saluted 29<sup>th</sup> Sept 1766

162 u. 18. 6 **Bells Park** Originally located and contains  
570 A Surveyed for and Elected by Alexander Mills Charles  
Howard and David Coving the 18<sup>th</sup> April 1764 Beginning at  
three bounded Trees standing at the head of a small draught  
two red Oaks and a white Oak being expressed in the original  
Cert<sup>ificat</sup> to begin at five bounded Trees two of which are now  
Saluted to Alexander Mills and Charles Howard the 18<sup>th</sup> June 1766



158 3. 11 1/2 **DUNCANS** Resurveyed for Duncan Ogg the 17<sup>th</sup> November 1762 Beginning at the end of the 10<sup>th</sup> 11<sup>th</sup> 10<sup>th</sup> line of a Tract of Land called Georges Lot formerly surveyed for George Ogg Patented to John Chesman the 29<sup>th</sup> October 1766

58 1. 3. 1/2 **Dell** originally so called and contained 28 Acre Resurveyed for Edward Dorsey 17<sup>th</sup> May 1765 Beginning at the Beginning of the original Tract being at the end of the N. 50<sup>th</sup> W. 10<sup>th</sup> line of a Tract of Land called Dorsey's Neck Patented to John Dorsey the 25<sup>th</sup> March 1766

72 2. 11 **Macculbins Addition** originally called Rhodes Addition and contained 65 Acre (some 1/2<sup>ed</sup> to w) and Escheated by Mr. McCubbin the 11<sup>th</sup> March 1765 Beginning at a bounded Locust Post and two bounded white Balles standing in or near the N. by W. 153<sup>rd</sup> line of a Tract of Land called Narrows Habitation and near the place where the N. W. line of said Narrows intersects the said line Pat<sup>d</sup> 15 January 1766

50 1. 1. 1. Rachel Dorsey from John Dorsey 12<sup>th</sup> March 1770

195 u. 7.10 Alexanders Range Surveyed for Mark Alexander  
the 5<sup>th</sup> July 1766 Beginning at the end of the first Line of Privilege  
Patented 6<sup>th</sup> Aug last 1766

9 u. 1.1/2 Rutlers Discovery Surveyed for Absalom  
Butler 28<sup>th</sup> Sept 1765 Beginning at a bounded white Oak  
standing in or near the North N. E. 150<sup>th</sup> line of a tract of  
land called Orange Patented 7<sup>th</sup> May 1766

36 u. 1.5 1/2 Hickum Surveyed for Peter Shepp 2<sup>nd</sup> December 1765  
Beginning at a bounded Spanish Oak standing on the North  
side of the Dugg Hill and on the South side of a large Branch  
of Gunpowder Falls Patented 29<sup>th</sup> Sept 1765

27 u. 1.1 Peters Addition Surveyed for Peter Towle the  
3<sup>rd</sup> December 1765 Beginning at three bounded white Oaks  
the Beginning of a Tract of Land called Colchester  
Patented 3<sup>rd</sup> December 1765 -

27 u. 1.1 Johns Chance Surveyed for Mr. Blizard the 7<sup>th</sup> Nov<sup>r</sup>  
1765 Beginning at a bounded white Oak standing on the  
South side of a small Branch Descending into Palapoo  
Falls Patented 7<sup>th</sup> Nov<sup>r</sup> 1765

18 u - 29

Jordans Addition Surveyed for Robert Jordan the 18<sup>th</sup> February 1766 Beginning at the end of the North 57. 6 East line of a Tract of Land called Northbrook Patented 18<sup>th</sup> October 1766

18 u - 25

Morning Choice Surveyed for Henry Lasbooger the 15<sup>th</sup> December 1765 Beginning at three bounded white Oaks the Beginning Tree of a Tract of Land called Paradise Pat. 1<sup>st</sup> Decr 1765

5 u - 2

The Angle Surveyed for William Lued. Elk Ridge the 7<sup>th</sup> Decemr 1765 Beginning at the end of the North 59. 8 1/2 West of a Tract of Land called Downy Pickett Patented 7<sup>th</sup> November 1765

3 u - 12

Clara's Gift Surveyed for William McQuibbin the 29<sup>th</sup> Aug. 1766 Beginning at a bounded locust Tree where formerly stood a bounded Red Oak the Beginning of a Tract of Land called Maxwells habitation Pat. 23<sup>rd</sup> August 1766

38 u - 16 1/2

Snoddens Chance Surveyed 5<sup>th</sup> September 1765 Beginning at the end of the North 25. 30. 1/2 West line of a Tract of Land called Watsons Tract Pat. 5<sup>th</sup> September 1765

166 u - 18. 8

Biddersons Neck Composed of the two following Tracts viz Sisters Hope 200. and Gooseberry Neck 100. Resurveyed for James Bidderson the 27<sup>th</sup> Mo 1765 Beginning at a bounded white Oak standing on the N.E. side of the S. Service Biddersons Plantation it being the South bound Tree of a Tract of Land called Dundee and the West bound Tree of the original Survey called Sisters Hope Pat. 18<sup>th</sup> Sept. 1765

64

Websters Loch Surveyed for Isaac Webster the  
5<sup>th</sup> September 1766 Beginning at the end of the North  
by West 320<sup>th</sup> Line of a Tract of Land called Harrington  
Patented 22 October 1766

17

Ridgelys QUARRY Surveyed for Charles  
Ridgely 23 July 1765 Beginning at a bounded Spanish  
Calk the Beginning of a Tract of Land called  
Bouinge's Tract and also the Beginning of Woolys  
Delight Patented 23 July 1766

100

Petersburg Surveyed for Peter Toppin the 2<sup>d</sup>  
December 1765 Beginning at a bounded white Calk  
the Beginning of a Tract of Land called Colpit  
Patented 2 December 1765

312

Ariana's habitation originally  
called Colles Harbour its Bounds and cont<sup>d</sup> 350<sup>th</sup> Acres  
part thereof Surveyed for and Escheated by Ariana  
French the 10<sup>th</sup> May 1766 Beginning at the Beginning  
of that part of Waltham's Town formerly called Jones's  
Town Patented 23 October 1766

220

Richardsons plain originally so  
called and contains 100<sup>th</sup> Acres Surveyed for John Moore the  
30<sup>th</sup> January 1756 Beginning at a bounded white Calk  
standing on a Level distant to William Stanbury the  
29<sup>th</sup> September 1766

50

Swaugh's Toll Surveyed for John Swaugh  
the 15<sup>th</sup> September 1765 Beginning at two bounded white  
Calks standing between two Springs on the Head of a  
small Branch Descending descending into the Western  
Forks of Potapoco Patented 10<sup>th</sup> Sept. 1765

240 11-13 1/2 **Abrams Inheritance** originally called Giles and Webster Discovery and contained 119 Acres 250. Part thereof Resurveyed for Abram Renshaw the 29th September 1758 Beginning at the end of the North 12. E 68ff. line of the whole tract called Giles and Webster Discovery Patented 22 April 1766

27 1-1 1/2 **Coopers Branch** Surveyed for Henry Cooper the 10th December 1765 Beginning at a bound red Oak and a small white Oak Sapling standing on the South side of a Valley making a Spring descending into a run called Thomas Run Patented 10th Decemr. 1765

511 1-0 1/2 **North Canton** Composed of the following Tracts 250. part of Wells Cove enlarged containing 100. and Camels containing 50. Resurveyed for Mbrick the 21st May 1765 Beginning at a Rock Stone marked U E lying on the N. side of Great Pipe Creek and about 8ff. from said Creek Patented 27 July 1765

70 1-2 1/2 **Success** Surveyed for Wm. Ghist the 16th May 1766 Beginning at two bound white Oaks standing by the side of a Branch descending into the Beaverdam Run they being the Beginning Trees of a Tract of Land called Canada Patented 11th June 1766 -

60 2-1/2 **Samuels Addition** Originally called Masas Addition and contained 50. Resurveyed for Samuel Bowen the 15th April 1764 Beginning at the Place where formerly stood a marked Oak upon a Mountain by the Beginning of the original Survey Pat. 25 March 1766 -

32 1/2 ac. 10. 10 1/4 **Primrose Hill** comprised of the following tracts  
 Lurch Plantation 100<sup>0</sup> Old Runy Below Addition 100<sup>0</sup>  
 Ten pound Purchase 17<sup>0</sup> 6<sup>0</sup> part of Newkirk's Proof  
 conty. 250 acres and 100<sup>0</sup> part of Good Speed cont. 200<sup>0</sup>  
 Resurveyed for the Rev. Andrew Anderson the 25<sup>th</sup> April 1701  
 Beginning in the W. Line of a Tract of Land called  
 Hills with the West and S. 7<sup>0</sup> from the Beginning Street  
 of Good Speed and also the Beginning Tree of a Tract of  
 Land called L<sup>o</sup> Purchase cont. 15<sup>0</sup> Sept. 1706

323 ac. 16. 11 1/2 **Rockland Enlarged** originally called  
 Rockland and contained 65<sup>0</sup> Resurveyed for Andrew  
 Ligon the 2<sup>nd</sup> July 1706 Beginning at the end of the S. of  
 the original Survey Patented 11<sup>th</sup> July 1706

32 1/2 ac. 1. 3 1/2 **Cross's Grudge** surveyed for John Sely from the  
 1<sup>st</sup> December 1705 Beginning at a bounded White Oak  
 standing on the both sides of a small Branch descending  
 into Gunpowder Falls Patented the 1<sup>st</sup> December 1705

80 ac. 3. 2 1/2 **Valley of Jehosaphat** surveyed for John  
 Speed the 10<sup>th</sup> September 1705 Beginning N 13<sup>0</sup> E 79<sup>0</sup> ft.  
 distant from a Stone marked 18 lying on the S. E. side  
 of a hill and on the West side of a Run Descending into  
 Great Pipe Creek Patented 10<sup>th</sup> September 1705

41 ac. 1. 8 **Batchellors hope** surveyed for Joseph Purpoint  
 the 25<sup>th</sup> February 1705 Beginning at a bounded white  
 Oak and a bounded Spanish Oak near a Valley descending  
 into Patapsco falls Patented 29<sup>th</sup> September 1705

15 n. 74

Gays Neglect Surveyed for Absalom Butler the 20<sup>th</sup> Septemr 1764 Beginning at a bounded Spanish Oak the Beginning Face of a Tract of Land calla Thomsons Wood - Pat<sup>d</sup> 29<sup>th</sup> September 1766

127 n. 516

Abolams Resolution Surveyed for Absalom Butler the 29<sup>th</sup> October 1765 Beginning at three bounded red Oaks standing on the North side of Whites Great Run Patented 5<sup>th</sup> November 1765

50 n. 211

North Stone Surveyed for Saml Bacon the 11<sup>th</sup> March 1769 Beginning 55<sup>o</sup> 648<sup>ft</sup> distant from a bounded red Oak standing on a hill side and on the both side of a Branch descending into the Western Fork of Gunpowder Falls Patented 10<sup>th</sup> March 1769

95 n. 910

Friendship Surveyed for William Live of Elk Ridge the 6<sup>th</sup> November 1765 Beginning at two bounded Spanish Oaks standing near a Tract of Land calla Guboa Patented 6<sup>th</sup> November 1765

185 n. 745

Tramore originally scalled and contained 200<sup>ac</sup> Resurveyed for James Welch 6<sup>th</sup> March 1766 Beginning 1<sup>st</sup> 1/2<sup>mi</sup> distant from three bounded white Oaks standing near a Branch descending into Jones's Falls being the Beginning Trees of the original Survey Patented the 1<sup>st</sup> October 1766

1782 n. 1. 6 Henry Coashe from Absalom Butler Nov<sup>r</sup> 10<sup>th</sup> 1766  
1864 n. 8 Nathaniel Minchicom from 2. ditto August 1<sup>st</sup> 1767  
21. Samuel Beall from Absalom Butler 28<sup>th</sup> May 1768

13 in 6 Rogers Bottom Surveyed for Mr Rogers the 12<sup>th</sup> Decem<sup>r</sup> 1760 Beginning at the end of the S. 40: 8 28 ft. and being the 2<sup>d</sup> line of Daniels Delight Patented to Clem. Brooke and Eleanor his Wife the 29<sup>th</sup> Sept<sup>r</sup> 1766

208 in 8 1/2 Cranberry Grove Originally called the Work and cont<sup>d</sup> 20<sup>th</sup> Surveyed for John Whipple the 21<sup>st</sup> May 1765 Beginning at a bounded white Oak and a bounded red Oak standing in the head of a Valley Descending into a Marsh called the Cranberry Loch w<sup>ch</sup> descends into Piney falls Patented 21<sup>st</sup> May 1766

1 in 2 Bonds Marsh Surveyed for John Bond the 16<sup>th</sup> Sept<sup>r</sup> 1766 Beginning at a Stake standing at the Waters edge on the West side of a Marsh and in the first Line of Coles Harbour or Sadds Range Patented 16<sup>th</sup> September 1766

7 in 3 1/2 Davids Hope Surveyed for David MacCaffish the 5<sup>th</sup> Sept<sup>r</sup> 1765 Beginning at a bounded red Oak and a bounded white Oak standing on the South side of Patuxco falls near a Tract of Land called Watsons Tract Patented 5<sup>th</sup> September 1765

193 in 7 1/2 Plowmans second Adventure originally called Plowmans Adventure and cont<sup>d</sup> 50<sup>th</sup> Surveyed for Jonathan Plowman the 8<sup>th</sup> March 1765 Beginning N. 62. W. 25<sup>th</sup> from the original Beginning Patented 25<sup>th</sup> March 1766



10 1/2 11-11-67 Samuels Hill Surveyed for Samuel Bowen the 10<sup>th</sup> April 1764 Beginning at a bounded red Oak being the Beginning Tree of Mills Angles P. 25<sup>th</sup> March 1766

25 1-1- Mewmans Neighbour Surveyed for Abraham Butler the 12<sup>th</sup> March 1764 Beginning at two bounded red Oaks and two bounded white Oaks standing on the both sides of Butlers Branch descending into Swims falls Patented 7<sup>th</sup> May 1766

628 1-5-13 Title the Bill composed of the following Tracts  
Sinsenburg 50. and 29<sup>th</sup> part of Oberlandenburg cont 79  
100<sup>th</sup> Surveyed for Henry Salbaker the 20<sup>th</sup> May 1765  
Beginning at the Beginning Tree of Woodhaven and  
also the Beginning of the original Tract called Rungen  
Patented 27<sup>th</sup> July 1765

100 1-16-13 Mashed originally called Gales Neighbour and  
cont. 100<sup>th</sup> Surveyed for Charles Stammegan the 2<sup>nd</sup> Sept. 1764  
Beg. at the end of the 1<sup>st</sup> Line of the original Patented 29<sup>th</sup>  
September 1766

19 1-9-13 Crosses Channel Surveyed for Robert Croft the  
18<sup>th</sup> February 1766 Beginning at three bounded white Oaks  
the Beginning of James Coltrance Patented the 18<sup>th</sup>  
October 1766

67 1/4 Daniel Brooke from Samuel Bowen 27<sup>th</sup> Nov. 1767

121 1-10-13 Philip Dyel from Henry Turbuchen 27<sup>th</sup> March 1769  
51 2-1- Jacob Black from Henry Turbuchen 7<sup>th</sup> March 1769  
John Horman from . . . . . ditto 8<sup>th</sup> ditto 1769

513 1.10.62

Cox's Farm Originally called Barney's Timber  
Ridge and contained 300<sup>00</sup> 400<sup>00</sup> part thereof surveyed  
for Jacob Cox the 16<sup>th</sup> Nov<sup>r</sup> 1762 beginning at two bounded  
red Oaks standing on the North side of a Glade  
Descending into Georges Run a Draught of the Great  
falls of Gunpowder Patented 29<sup>th</sup> September 1766

512 1.1.62

Richard's Lot Surveyed for Jonathan  
Plowman the 25 May 1762 Beginning at two bounded  
red Oaks standing on the East side of the Spring Run  
which descends to the N<sup>o</sup> fork of the Great falls of  
Patuxent River Pat<sup>d</sup> 25<sup>th</sup> May 1762

325 1.10.62

The Humbling Block Composed of the two  
following Tracts Meadows Grove 200<sup>00</sup> Addition to ditto 150<sup>00</sup>  
Resurveyed for Christophle and Eliz<sup>a</sup> Barnan and John and  
Abellen - Made the 20<sup>th</sup> Nov<sup>r</sup> 1766 Beginning at two bounded  
white Oaks standing on the West side of a Branch  
Descending into the N<sup>o</sup> Run of Rock River Pat<sup>d</sup> 20<sup>th</sup>  
November 1766

789 1.10.62

Ridgely's five Miles end Surveyed for  
Capt. Charles Ridgely Jun<sup>r</sup> the 20<sup>th</sup> November 1765  
Beginning at a bounded red Oak standing on the  
North side of the Great falls of Gunpowder and  
near the said falls it being the Beginning Tree of  
Come by Chance Pat<sup>d</sup> 7<sup>th</sup> October 1766

624 1/2 No. 6 *Todd's Invention* Composed of the following Tracts (Denton 190. North Point 330 and 546. part of Old Road containing 1100. all under Old Rent Resurveyed for Thomas Todd the 15<sup>th</sup> April 1765 lying on the N. side of Potapoco and on the West side Chest Peak Bay Beginning at an old Cedar stump standing at the place where formerly stood the beginning of the Road Patented 11<sup>th</sup> June 1765.

260 1/2 No. 5 *Novascotia* originally so called and contained 60 Acres Resurveyed for Adowick Rodden the 2<sup>nd</sup> April 1767 Beginning South twenty five Degrees West ten Perches distant from the four bounded white Oaks standing by the side of a Branch descending into the Creek Patented 29<sup>th</sup> September 1767

26 1/2 No. 1 *Beavers Bottom* Surveyed for John Beaver the 18<sup>th</sup> August 1767 Beginning at a bounded Chestnut Tree standing at the head of a Branch that Descends into the great falls of Gunpowder Patented 16<sup>th</sup> August 1767

179 Co 2 **Cretons plains** Composed of the following  
Tracts of Land <sup>Co 2</sup> Maidens Outlet containing 51 Acres  
and 168. <sup>2</sup> part of Milling containing 298 Acres Resurveyed  
for John Cretton the 20<sup>th</sup> October 1768 lying on the North West  
side of Bear Creek beginning at a bounded Red Oak or  
black Oak stand in a lot near the end of the West North  
West line of a Tract of Land called the Plains Patent  
28<sup>th</sup> February 1767

157 Co 3<sup>rd</sup> **Perkin's Valley** originally called Ebype and  
contained 223 Acres 122 Acres part thereof Resurveyed for  
Reuben Perkins the 2<sup>nd</sup> October 1765 lying on the West side  
of Susquehanna River beginning at a black Stone marked  
RP lying by the River side on the South side of the Mouth  
of a small Branch Patented 2<sup>nd</sup> November 1767

7<sup>th</sup> Co 3<sup>rd</sup> **Money Point** Surveyed for Thomas Stansbury the  
26<sup>th</sup> November 1762 beginning at a Stone marked TS  
standing on a low Point on the West side of the Mouth  
of a Creek and near the second line of a Tract of Land  
called Dukewson Patented 21<sup>st</sup> October 1767

25 1-1

### Addition to Durhams Meadow

Surveyed for Samuel Durham the 16<sup>th</sup> Sept 1767 Beginning at the end of one hundred and six Perches on the second Line of a Tract of Land called Bilberry Hill Patented 15<sup>th</sup> November 1767

26 1-6

### Ridgelys Discovery

Surveyed for Charles Ridgely Junr the 19<sup>th</sup> April 1766 Beginning at the end of twelve Perches on the North side of a line West eighty Perches Line of a Tract of Land called Rockwellas Garden Patented 22<sup>nd</sup> June 1767.

27 1-10

### Chance

Surveyed for John Speedler the 13<sup>th</sup> April 1767 Beginning at seven bounded Maple Saplings Proceeding from one Post standing in a Branch Descending into Juffs Creek Patented 13<sup>th</sup> April 1767

19<sup>th</sup> in 9<sup>th</sup> Friends Contivance Surveyed for  
the 13<sup>th</sup> February 1767 Beginning at Stone market  
I being the Beginning of a Tract of Land called Nelsons  
Tract Patented the 13<sup>th</sup> February 1767

100<sup>th</sup> in 11<sup>th</sup> Jacobs - Surveyed for Jacob & Vaugh the  
12<sup>th</sup> January 1767 Beginning West fourteen Perches distant  
from a corner white Oak and a bounded Spanish Oak  
standing on the South side of a small Branch  
(Descending into Palafisco falls Patented the 12<sup>th</sup> January  
1767

22<sup>nd</sup> in 11<sup>th</sup> Mealer's Friendship Surveyed for  
William Strater the 20<sup>th</sup> January 1767 Beginning at the  
end of the North forty one Degrees West fifty six Perches  
end of a Tract of Land called Mealer's Prospect  
Patented 20<sup>th</sup> January 1767 -

25 - 1 Addition to Wooling's 10th Surveyed  
for Anthony Todd the 18<sup>th</sup> February 1767 Beginning  
at the end of the second line of a tract of land called  
Hollenshoff Patented 18<sup>th</sup> February 1767

25 1/2 - 1 1/2 Whans Fortune Surveyed for Ethan  
Loveall the 2<sup>nd</sup> April 1767 Beginning at two bounded  
white oaks the Beginning Trees of a tract of land  
called Mollays Delight Patented 2<sup>nd</sup> April 1767

1/8 - 1/8 Widons Island Surveyed for  
Henrietta Rogers the 13<sup>th</sup> Janry 1767 Beginning East  
three Perches from a bounded Locust Post standing  
on the south side of Baltimore Town Patented 13<sup>th</sup>  
January 1767

10 11.5 Addition to Oberland in Born  
 Surveyed for Jacob Ebaugh the 16<sup>th</sup> Janry 1767 Beginning  
 at a bounded white Oak and a Hickory the Beginning  
 Trees of a Tract of Land called Oberland in Born  
 Patented the 16<sup>th</sup> January 1767

83 11.32 The Mountain Originally so called and  
 contained 20 acres under the yearly Rent of 10<sup>s</sup> Sterling  
 Resurveyed for Benjamin Hammond the 20 July 1752  
 Beginning North North East 5 Perches distant  
 from two bounded white Oaks being the beginning  
 Trees of the original Survey Patented 2<sup>nd</sup> Nov<sup>r</sup> 1767

35 11.5 Mulberry Bottom Surveyed for Charles  
 Comoway the 15<sup>th</sup> May 1758 Beginning at two  
 bounded red Oaks standing on a Ridge near the end  
 of the North West Line of a Tract of Land called Hammonds  
 Rich Land Patented 25<sup>th</sup> March 1767



25 v. 1. Johns Camp Surveyed for John Marsh the 17<sup>th</sup>  
 June 1767 Beginning at two bounded red Oaks  
 standing on the South side of the main falls of  
 Potapoco Patented 4<sup>th</sup> Nov<sup>r</sup> 1767

75 v. 3. Good Milk Surveyed for Henry Davis the 2<sup>d</sup>  
 April 1767 Beginning at the end of the South sixty  
 Degrees East 18<sup>th</sup> 1/2<sup>d</sup> Duches Line of a Tract of  
 Land called North Canton Pat<sup>d</sup> 2<sup>d</sup> April 1767

6 v. 3. Howard's Organ Surveyed for Cornelius  
 Howard the 29<sup>th</sup> July 1767 beginning at two bounded  
 Hickory Trees shewed one for the Beginning of a  
 Tract of Land called Mount Organ Pat<sup>d</sup> 17<sup>th</sup> August  
 1767



59 in 2.4 Long Discovery originally called  
Discovery in time and contained 27 acres Resurveyed  
for Samuel Northington the 28<sup>th</sup> Sept. 1767 beginning  
at the end of 150 perches on the 5 line of a Tract of  
Land called Hedges Cradle Patented Oct. 1767

51 in 1.8 Fowles New Germany Surveyed for  
Peter Fowles 27 June 1767 beginning at four  
bounded white Oaks standing on the North side of a  
branch descending into Mosephes Run Patented  
2 November 1767

60 in 2.5 Tiptons Cove Surveyed for Edward Tipton  
the 30<sup>th</sup> March 1767 beginning at a bounded red Oak  
standing on or near the third line of a Tract of Land  
called Hogg Stand Patented 30<sup>th</sup> March 1767

5<sup>1/2</sup> m 2<sup>1/2</sup> Traces Survey for Basil Tracy  
the 16<sup>th</sup> August 1767 beginning at two bound or Spanish Oaks  
standing at the head of a Branch which descends  
into George Run Patented 16<sup>th</sup> Nov<sup>r</sup> 1767

13<sup>1/2</sup> m 6<sup>3/4</sup> Addition Surveyed for George Myers the 17<sup>th</sup>  
February 1767 beginning at the end of the South 23<sup>rd</sup> Deg<sup>s</sup>  
& 47<sup>th</sup> Line of a Tract of Land called Moreings  
Meadow Patented 17<sup>th</sup> February 1767

18 m 9 Gilsborough Surveyed for William Gist the  
20<sup>th</sup> August 1767 beginning at the end of Cleson  
Perches on the first end of a Tract of Land  
called Thomas's Choice Patented 20<sup>th</sup> August 1767

22 <sup>11</sup> 11 **Commonway Venture** Surveyed for John  
Commonway the 2<sup>d</sup> March 1767 beginning at the end of the  
North 81 Deg: 20 Minutes E 156 f<sup>ps</sup> End of a Strait of Land  
called Bassmand Discovery corrected Pat<sup>h</sup> 5 March 1767

20<sup>th</sup> 11 <sup>11</sup> **Pyramid revised** Surveyed for Mark  
Alexander the 29<sup>th</sup> October 1767 beginning at the end  
of the South Line of the original Survey called Gravelly  
Hills and running thence &c Pat<sup>h</sup> 1<sup>st</sup> Decem<sup>r</sup> 1767

50 <sup>11</sup> 2<sup>11</sup> **Society Hill** Surveyed for Hebrilon Loveall  
the 31<sup>st</sup> March 1767 beginning at two bounded black Oaks  
standing on a Ridge near the north Line of a Strait of  
Land called Hebrilon's Fancy Pat<sup>h</sup> 31<sup>st</sup> March 1767

22 <sup>11</sup> 11 **Resurvey into Commonways Venture** Improved by John Commonway  
26<sup>th</sup> Nov<sup>r</sup> 1767

290 in 13<sup>th</sup> 72 **Paca's Meadows** **Survey** Originally called Paca's Meadow and contained 230 acres Resurveyed for John Paca the 15<sup>th</sup> February 1766 beginning at a bounded white Oak it being the beginning of a Tract of Land called Parsons Park Patt 27<sup>th</sup> October 1767

485 in 19<sup>th</sup> **Cromwells Deer Park** Composed of the two following Tracts of Land (1<sup>st</sup>) Deer Park contained 220 Acres Cromwells Enlargement containing 260 acres Resurveyed for Joseph Cromwell the 5<sup>th</sup> March 1766 beginning at a Stone marked **IC** standing in the Place where formerly stood the beginning of the original Tract called Deer Park Patt 16<sup>th</sup> May 1767

163A in 5<sup>th</sup> 72 **NOV** Originally called Mesopotamia and contained 1958 acres Resurveyed for Andrew Higgin and Charles Ridgely Jun<sup>r</sup> the 26<sup>th</sup> Sept 1766 beginning at a bounded white Oak standing at the head of a small Valley Descending into a Draught of Gunpowder Fall Calculated 26<sup>th</sup> Sept 1766

200 Richard Cromwell from Joseph Cromwell 1770 Deed  
Auth. Lorrion, Chas. Coakley from Joseph Cromwell 1770 Deed

62 1/2 2 1/2  
62 1/2 originally called and contained 50 Acres Territory  
for Cornelius Howard the 2 April 1760 beginning at a bounded Stone  
set up by the Root of a bounded Hickory Tree which was one of the  
Beginning Trees of the original Survey Patented 17<sup>th</sup> August 1767

---

20 1/2 10  
Beaver Retirement Surveyed for John Beaver  
the 10<sup>th</sup> August 1767 Beginning at a bounded white Standing in  
a Hollow near the Great of falls of Gunpowder Patented  
10<sup>th</sup> August 1767

---

61 1/2 2 1/2  
Marys Chance originally called Ruffs Choice  
and contained 600 Acres 50 Acres part thereof Resurveyed for  
Henry Waters and Mary his Wife the 14<sup>th</sup> Sept. 1767  
Beginning on the North 50<sup>th</sup> 857 87<sup>th</sup> Line of the whole  
Tract Patented 18<sup>th</sup> Nov. 1767

26 11-11-72 **Webster's Level** Surveyed for Isaac Webster the 3<sup>d</sup> September 1767 beginning at a large bounded poplar tree of a tract of land called Gallions Dory - Patented 3 September 1767

15 11-11-72 **Addition to Kendall's Delight** Surveyed for Edward Dorsey the 22<sup>d</sup> June 1767 beginning at a bounded Chickony Sahlitt standing on the South side of Piny Falls Patented 22 June 1767

208 11-11-72 **Piny come Quick** Composed of the following Tracts of Land Viz: Piny come Quick containing 100 Acres under old Rent, Matthews Addition containing 100 Acres under New Rent and 63 Acres part of a Tract or Parcel of Land called Matthews Enlargement containing 563 Acres under new Rent Resurveyed in Swin Matthews the 30<sup>th</sup> April 1759 beginning at a bounded white Oak standing by the side of a branch of Rumneys Creek called back Creek Patented 24<sup>th</sup> Nov<sup>r</sup> 1766



100 p. 100

Noble Chance originally called Parkers Chance  
and contained 550 Acres 275 Acres part thereof Resurveyed  
for Nathan Rippee the 14<sup>th</sup> March 1767 Beginning West by  
South 24<sup>th</sup> Perches distant from a bounded Red Oak  
standing by a Rock Stone and on the North side thereof  
Patented 29<sup>th</sup> September 1767

8 1/2 p. on 4 p.

Addition to Mulling Surveyed for George  
Mears the 1<sup>st</sup> February 1767 Beginning at the end of the  
N. 55. W. 40<sup>th</sup> ft. line of a Tract of Land called Mulling  
Patented 17<sup>th</sup> February 1767

30 p. 102 1/2

Consent Will Surveyed for Richard Richards the  
17<sup>th</sup> February 1767 Beginning at the end of the N. 55<sup>th</sup>  
line of a Tract of Land called Transylvania  
Patented 17<sup>th</sup> February 1767

18 " " 9 Cowens Meadows Surveyed for John Cowen the  
27<sup>th</sup> February 1761 Beginning at the end of the path 100<sup>th</sup>  
Line of a Tract of Land called Westwood Patented 29<sup>th</sup>  
September 1767

19 " " 6<sup>1</sup>/<sub>2</sub> Webster's Water Mill Surveyed for Isaac  
Webster the 26<sup>th</sup> March 1767 Beginning at a Mastpin  
between white Oak the Beginning Line of a Tract of Land  
called Abbot's Forest Patented 28<sup>th</sup> March 1767

61 " " 2<sup>1</sup>/<sub>2</sub> Fair Play Surveyed for Conrad Schunk the 22<sup>nd</sup>  
June 1767 Beginning at the end of 30<sup>th</sup> in the third Line  
of a Tract of Land called Hoagg Island Patented 2<sup>nd</sup> Nov<sup>br</sup>  
1767

55 2 2 2 2 2

Hughes Wood Originally called Hughes Hazard  
and contained 50 Acres Resurveyed for William Hughes the  
28<sup>th</sup> September 1766 Beginning at the end of eighteen Poles  
on the first Line of the original Survey Patented 29<sup>th</sup>  
September 1767

2 1 1 1 1

Addition to Heigleburg Shew'd for  
Peter Stevens the 3<sup>rd</sup> April 1767 Beginning at the end of the  
Last Line of a Tract of Land called Heigleburg Patented  
3<sup>rd</sup> April 1767

29 2 1 1 1 1 1

Cockeys Cove Shew'd for Edward Cockey the 1<sup>st</sup>  
October 1765 Beginning at the end of the South 55<sup>th</sup> 17<sup>th</sup> 13<sup>th</sup>  
Line of a Tract of Land called Add Mudds prospect  
Patented 29<sup>th</sup> Sept 1767

10 June 5

Jordons Hoop Surveyed for Robert Jordan the 12<sup>th</sup> March 1767 Beginning at the Beginning Tree of a Tract or Parcel of Land called White Oak within the limits 12<sup>th</sup> March 1767

53 July 2

Land of Promise Surveyed for Thomas Gist June the 12<sup>th</sup> August 1767 Beginning at two bounded white Oaks being the Beginning Tree of a Tract of Land called Addition to Joshua's Sale Patented 29<sup>th</sup> Septem<sup>r</sup> 1767

18 June 9

Addition to Cross's Whim Surveyed for Joseph Cross the 11<sup>th</sup> Novem<sup>r</sup> 1767 Beginning at a bounded white Oak the Beginning Tree of a Tract of Land called Cross's Whim Patented 11<sup>th</sup> November 1767

56 ac 2 1/2 Wildcat Harbour Surveyed for John  
Beaver the 10<sup>th</sup> August 1767 Beginning at a bounded  
white Oak standing on the West side of a small  
Hill near the head of a Branch that it extends into  
the great Falls of Gunpowder Fall 10<sup>th</sup> August 1767

286 ac 1 1/2 Prices Good Mill Surveyed originally  
called Prices Good mill and contained 350 Acres Resurveyed  
for Aquilla Carr 31<sup>st</sup> Novemb<sup>r</sup> 1759 Beginning at two  
bounded white Oaks and one bounded red Oak standing  
on the South side of the Western Run which descends  
into Gunpowder Falls they being the Beginning Trees of  
the original Survey Patented 30<sup>th</sup> November 1759.

338 ac 13 1/2 Griffiths Camp Composed of the following  
Tracts Viz 1300 Acres part of Lewings Contrace  
691 Acres and 246 Acres part of Stotts Hopewell containing  
500 Acres Resurveyed for James Head the 8<sup>th</sup> Nov<sup>r</sup> 1764  
Beginning at a bounded white Oak standing on  
the North side of Winters Run it being the Beginning  
Tree of a Tract of Land called Andersons Lot Pat<sup>d</sup>  
8<sup>th</sup> December 1767

60 ac 2 1/2 William Harvey Land from John Naylor 2<sup>d</sup> Dec<sup>r</sup> 1768  
60 ac 2 1/2 William Harvey Land from John Naylor 21<sup>st</sup> December 1767

80 1-3 1/2 Richardson's Delight Surveyed for William Richardson the 25<sup>th</sup> February 1766 Beginning at the place where formerly stood a bounded Oak the original Beginning Tree of Pitts Choice the said place being also the Beginning of a Tract of Land called Jones Inheritance Patented 12<sup>th</sup> August 1767

1090 2-3 1/2 Stevenson's Manor Surveyed for Doct John Stevenson the 10<sup>th</sup> Nov<sup>r</sup> 1766 Beginning at a bounded white standing on the West Side of Middle Run a Draught of the Great Falls of Patuxent Patented the 5<sup>th</sup> January 1767

1155 1-17 1/2 Minor's Adventure Revised Surveyed for Doct John Stevenson the 19<sup>th</sup> August 1767 Beginning at the end of eighty Perches on the 136<sup>th</sup> 1165<sup>th</sup> Line of Jones Park Resurveyed Patented 15 September 1767

119 4-9 Samuel Harryman from Joseph Jacobs 2<sup>nd</sup> Sept 1769  
1568 1/4 Joseph Jacobs from John Stevenson 23 November 1768

Pat 20195<sup>th</sup> 21 Feb 118

59 1-2-1/2 Truemans Range Surveyed for James Calder  
the 15<sup>th</sup> January 1764 beginning at two bound red Oaks  
standing on a hill on the North side of a small Branch  
Descending into Gwinn's Falls Patented 29<sup>th</sup> Sept. 1767

135 2 1/2 6 or 2 3/4 Campbells Search Surveyed for John  
Campbell the 1<sup>st</sup> July 1765 beginning at the end of the Last  
Part of Benj. Parkes part of Duckinghams Good Will  
Patented 29<sup>th</sup> September 1767

40 1-1-7/2 Troubles New Town Surveyed for Peter  
Trouble the 11<sup>th</sup> April 1768 Beginning at the end of the first line  
of a Tract of Land called Troubles Lotte Pat<sup>d</sup> 5<sup>th</sup> Nov. 1768

812 1.12.6 Part Gunpowder Manor sold by his  
Lords High Commissioners to James Gittinge Decem<sup>r</sup> 2<sup>d</sup>  
1767

268 1.10.9 Part Gunpowder Manor sold by his  
Lords High Commissioners to Adam and Renkid Wilson  
Decem<sup>r</sup> 2<sup>d</sup> 1767

91 3.8 Ribolls Meadon Surveyed to Jacob Ribolt 10<sup>th</sup>  
August 1767 Beginning at a bounded white Oak standing  
near the main falls of Palapoco Patented 9<sup>th</sup> July 1768

91 3-8 Peter Double from Jacob Ribolt the 26<sup>th</sup> March 1770



10 m n 5 *Riddles Riddle* Surveyed for John Riddle 6<sup>th</sup>  
 April 1768 Beginning at the end of the South East sixty four  
 Poles of a Tract of Land called Thomas and Marys  
 Repose - Patented 25<sup>th</sup> September 1768

20 m n 10 *Money Spring* Surveyed for Andrew Burquandine  
 7<sup>th</sup> April 1768 Beginning at a bounded white Oak Standing  
 on a Station the South Side of a Branch Descending into  
 Gunpowder falls Patented 25<sup>th</sup> September 1768

4 1/2 m n 2 *Howards Meadows* Surveyed for Cornelius  
 Howard 2<sup>nd</sup> July 1768 Beginning at the Beginning Trees  
 of a Tract of Land called Howards Meadows Patented 5<sup>th</sup> Nov<sup>r</sup> 1768

20 " " 10

*Susanna's Addition* Surveyed for Susanna King the 15<sup>th</sup> Sept<sup>r</sup> 1766 Beginning at a bounded white Oak standing by the side of a glade on the Western fork of the Dea von Dam Run which Descends into the Western Run of the Great Falls of Gunpowder River Patented to Andrew Buchanan 21<sup>st</sup> Janry 1768

22 " " 11

*Addition to Brothers Sott* Surveyed for Jacob Giles 6<sup>th</sup> Novemb<sup>r</sup> 1767 Beginning at the Beginning Trees of Garrison's Neglect Patented 19<sup>th</sup> July 1768

8 " " 4

*Jobs Patience* Surveyed for Job Garrison 11<sup>th</sup> Septemb<sup>r</sup> 1767 Beginning at the Beginning Tree of Merryman's Sott Patented 19<sup>th</sup> July 1768

176 " 7<sup>th</sup> 12

*Paca's Industry* Originally composed of the following Tracts Viz<sup>t</sup> 105<sup>th</sup> the part of Gome by chance containing 153 Acres Paca's Chance containing 20 Acres of Survey for John Paca 21<sup>st</sup> October 1766 Beginning at the Beginning Tree of the old Harbour Patented 16<sup>th</sup> August 1768

Aquilla Paca from John Paca the 11<sup>th</sup> December 1767

15 " - 7/2 Stevensons Discovery Surveyed for John  
Hekkinson 13<sup>th</sup> July 1768 Beginning at a bounded white  
Oak standing on a Glade called the Lick Glade  
Patented 19<sup>th</sup> July 1768

81 " - 3/3 Security Surveyed for John Nelson the 22<sup>nd</sup> Janry 1768  
Beginning at a bounded Red Oak standing at or near the  
end of the North Line of the whole Tract Patented 26<sup>th</sup> August 1768

169 " - 6/9/2 Wilsons Outlet Surveyed for Ben Geo Wilson the  
26<sup>th</sup> of January 1768 Beginning at a Stone marked with  
two Red Natches and the Letter M Patented 26 August 1768

10 n. n. 5

Nolens Nolens Surveyed for James Everett the 11<sup>th</sup>  
Sept. 1767 Beginning North eighty eight Degrees and thirty  
minutes West seventy Perches distant from the bounds tree  
of Royal Exchange Enlarged Patented 19<sup>th</sup> July 1768

50 n. n. 2

Addition to Merrymans Beginning  
Surveyed for William Merryman the 21<sup>st</sup> January 1768 Beginning at  
the Beginning of a Tract called Merrymans Beginning  
Patented the 20<sup>th</sup> July 1768

123 n. n. 11 1/2

Pondsylvania Surveyed for John Bond (son of John)  
15<sup>th</sup> Sept. 1767 Beginning at the end of the South South East  
two hundred and ten Perches end of a Tract of Land called  
Bonds Second Patented the 19<sup>th</sup> July 1768

27 n. n. 1

Bonds second thought Surveyed for John  
Bond the 6<sup>th</sup> Novemb 1767 Beginning at the end of the West  
South West one hundred and twenty Perches end of a Tract of  
Land called Williams Delight Patented 15<sup>th</sup> June 1768 -

20 1-10 Miller's Gain Surveyed for Adam Miller the 10<sup>th</sup> July 1767 Beginning at the Beginning Tree of a Tract of Land called Reservoirs Desire Patented 2 November 1767

67 1-2 3 Giles's Angles Surveyed for Jacob Giles the 6<sup>th</sup> November 1767 Beginning at the Beginning Tree of a Tract of Land called Beedes Reserve Patented 3 July 1768

143 1-2 1/2 Colliers Meadows Originally so called and contained 50 Acres Resurveyed for James Philips the 16<sup>th</sup> May 1757 Beginning at a bounded white Oak being the Beginning of the original Tract called Colliers Meadows Patented to James Philips the 10<sup>th</sup> June 1768

140 1-5 1/2 Wilmott's Fancy Surveyed for John Wilmott the 2<sup>nd</sup> July 1768 Beginning at a bounded white Oak being a bounded Corner Tree of Michael Jones's Land standing upon a hill by a course deep Valley in the Woods at the head of Black River Patented to William Pellat and Co. the 15<sup>th</sup> June 1768

95 n-1 n 5

Folly Surveyed for Edward Dorsey the 15<sup>th</sup> Sept 1767  
beginning at a bounded white Oak standing on the  
North side of Poney Falls Patented 23<sup>rd</sup> June 1768

22 n-11 11

Rockden Surveyed for Michael Gladman Junr. 15<sup>th</sup>  
April 1768 beginning at the beginning of a Tract of land  
Carrickpool Patented 23<sup>rd</sup> September 1768

591 n-17 n 1/2

Newman Town Revised originally called  
Newman Town Resurveyed containing 619 Acres. Surveyed for  
Robert Young & Sons the 16<sup>th</sup> March 1768 beginning at  
the original beginning Patented 5<sup>th</sup> August 1768

18 n-9

Little Providence Surveyed for Michael  
Hearns the 9<sup>th</sup> April 1768 beginning at the end of the  
North sixty Degrees eighty eight Perches end of a Tract of  
Land called Bonds. The course & range Pat. 24<sup>th</sup> Sept. 1768

211 n-8 n 3/2

Great Glad Surveyed for Daniel Dulany Esq<sup>r</sup> the  
18<sup>th</sup> October 1767 beginning at the original beginning of a  
Tract of Land called Manys Fancy Patented 8<sup>th</sup> July 1768 to  
Benjamin Lasker Esq<sup>r</sup>.

18 u - u - 9 Riders Industry Surveyed for Adam Rider  
1<sup>st</sup> September 1767 Beginning at a bounded Chestnut Tree  
standing near the head of Haulings Run Patented 18<sup>th</sup> July  
1768

27 u - 1 u 1 Crose Hill Surveyed for Francis Crose 27 Feby 1768  
Beginning at a Rock Stone marked F & lying on the  
East side of a small Creek descending into Pipe  
Creek Patented 26<sup>th</sup> July 1768

33 u - L u 1 Paces Search Surveyed for John Paces 20<sup>th</sup> July 1764  
Beginning at a place where formerly stood a bounded red  
Oak on the North side of Winters Run being the Beginning of  
Greshams Colledge. This Surveyed by the line of an old  
Warrant Patented 2<sup>nd</sup> July 1768

599 1 u 1 u - Dunkell Resurveyed Originally called  
Dunkell containing 500 Acres Resurveyed for Samuel Chew  
the 10<sup>th</sup> January 1766 Beginning at the Beginning of the  
Original Patented to Samuel Chew the 12<sup>th</sup> Decem<sup>r</sup> 1768

32 u - 2 u 1 Webster's Meadow Surveyed for Isaac Webster  
1<sup>st</sup> September 1767 Beginning at a bounded Locust Post  
standing about forty Paces up a Creek from the Mouth  
thence called Waterboms Creek Patented 18<sup>th</sup> July 1768

33 u - L u 1 Francis Willingsley from John Paces the 1<sup>st</sup> June 1770

500 1 u - Benjamin Burgess Cheney from Samuel Chew the 1<sup>st</sup> April 1770

25 n - 1 n Bladenhime Surveyed for Frederick Reinhardt the 5<sup>th</sup> April 1768 Beginning at a round white Oak on the South side of a Branch Descending into Pipe Creek Patented 26<sup>th</sup> Sept 1768

331 n - 6 n 11 Gradie Originally called containing 300 Acres Resurveyed for Solomon Bolton the 25<sup>th</sup> August 1765 Beginning at the original Beginning Patented 18<sup>th</sup> March 1764

12 n - 6 Addition to Michaels Lot Surveyed for Michael Kearns 9<sup>th</sup> April 1768 Beginning at the Beginning of Michaels Lot Patented 31<sup>st</sup> October 1768

40 n - 1 n 7 2 Parishes Folly Surveyed for Richard Davis 13<sup>th</sup> April 1761 Beginning at the end of one hundred and twenty Perches on the South eighty feet Dequered West one hundred and fifty Perches line of white Oak Bottom Patented 21<sup>st</sup> April 1768 -

154 n - 6 n 2 Mitchels Reputation Originally composed of the following two Tracts viz<sup>t</sup> Sisters Doory containing 120 Acres and Gilberts Adventure containing 130 Acres Resurveyed for William Mitchell 2<sup>nd</sup> April 1767 Beginning at the original Beginning of Gilberts Adventure Patented 5<sup>th</sup> Nov 1768 -

40 n - 1 n 7 2 Nathan Chapman from Richard Davis 16<sup>th</sup> Septemb<sup>r</sup> 1769



2 1/2 u - u - 1/2 Knavery Deeded Surveyed for James Gardner  
28<sup>th</sup> October 1767 Beginning at the Beginning Side of a Tract of  
Land called Cromwell's Chance. Patented 15<sup>th</sup> June 1768

95 u - 1/5 Liberty Surveyed for Benjamin Rogers 9<sup>th</sup> August 1768  
Beginning at the end of the second line of a Tract of Land  
called Blair's Discovery. Patented 24<sup>th</sup> August 1768

9 u - 1/2 Nubes Addition Surveyed for Benjamin  
Hinson the 2<sup>nd</sup> October 1765 Beginning at the end of the 2<sup>nd</sup> line  
of a Tract of Land called Gists Range Patented 17<sup>th</sup> Oct<sup>r</sup>  
1768

3 1/4 u - 1/4 1/2 Coals Harbour Surveyed for Samuel Cole the 2<sup>nd</sup>  
October 1765 Beginning at the Beginning Side of a Tract of  
Land called Martin's. Patented 16<sup>th</sup> September 1768 -

18 1/2 1 u 1/2 1/2 Buck Langan Revised Originally  
Buck Langan containing 525 Acres Surveyed for James  
Ruford Walter Lewis, John Green, John Buchanan and Alexander  
Lawson 28<sup>th</sup> Nov<sup>r</sup> 1767 Beginning at the Mouth of a rounded  
Spanish by a Cove on the North side of River River  
Patented 29<sup>th</sup> July 1768 -

24 *v. l. v.* Pennsylvania Surveyed for James  
Richard 2<sup>d</sup> October 1765 Beginning at the end of thirty five  
Poles on the South westerly by Degrees East fifty eight  
Poles Line of a Tract of Land called Winton Court.  
Patented 25<sup>th</sup> June 1768

19 *v. l. v.* 6 Point Lookout Surveyed for James Richard  
3<sup>d</sup> Oct. 1765 Beginning at the end of the South fifty five  
Degrees East eight Poles Line of a Tract of Land called  
Winton Court Patented 15<sup>th</sup> June 1768

15 *v. l. v.* 9 Good Conscience Surveyed for George  
Miers 28<sup>th</sup> September 1768 Beginning at the Beginning  
Line of a Tract of Land called Bowling Meadow Patented 27<sup>th</sup>  
July 1768

84 *v. l. v.* 4 Millers Gain originally called Pooty containing  
9 Acres Resurveyed for Thomas Millers 11<sup>th</sup> Nov<sup>r</sup> 1767 Beginning  
at the original Beginning Patented 26<sup>th</sup> May 1768

Daniel Chamber from James Richards 19<sup>th</sup> August 1768

Daniel Chamber from James Richards 19<sup>th</sup> August 1768

14 1/2 n - 7 Cooksons Intent Surveyed for Samuel Cookson  
28<sup>th</sup> April 1766 Beginning at the end of the Last Lane of Northwicks  
Adventure Patented 19<sup>th</sup> July 1768 -

100 n - 245 Welley's Right Surveyed for Ethan Lovell  
the 25<sup>th</sup> September 1762 Beginning at two bounded white Oaks  
standing on the South side of Randleman Branch Patented  
13<sup>th</sup> April 1768 -

245 n - 909 Fryers Plains Secured Surveyed for James  
Russell Walter Ewer John Ewer, John Buchanan and Alexander  
Lawson 25<sup>th</sup> November 1767 Beginning at the original place of  
Beginning of said Fryers Plains N<sup>W</sup> this Survey by Virtue  
of a Proclamatory Warrant Patented 1<sup>st</sup> July 1768 -

509 1 n - 0 n 1 Clarks Chance Enlarged originally  
called Clarks Chance or Choice containing 50 Acres or upwards for  
James Russell Walter Ewer John Ewer John Buchanan and Alexander  
Lawson 23<sup>rd</sup> Nov<sup>r</sup> 1767 Beginning at the original Beginning Patented  
6<sup>th</sup> July 1768 -

17 1/2 n - 1 n 1 Addition to Watsons Trust Surveyed for  
Thomas Watson 25<sup>th</sup> June 1754 Beginning at the end of the South  
fifty one Degree West two hundred and thirty four Perches  
Side of a Tract of Land called Watsons Trust Patented 21<sup>st</sup>  
Novem<sup>r</sup> 1768 -



26 n-1-02 Overalls Friendship Surveyed for Thomas  
Bennet 6<sup>th</sup> April 1768 Beginning at the end of the North fifty one  
Degree is West two hundred and thirty four Paces Line of  
Tract of Land called Nations Trust Pa. W. Novemb. 1768

108 n-1-04 Barneys Nealed Surveyed for Richard Dallams  
28<sup>th</sup> April 1766 Beginning at the original Beginning of Markys  
Nealed Patent 25<sup>th</sup> Nov. 1768

16 n-1-08 Cooksons Pollyon Surveyed for Samuel  
Cookson 28<sup>th</sup> April 1766 Beginning at the original Beginning  
of Pollygon MS this Surveyed by Virtue of a Proclamation Warrant  
Patented 30<sup>th</sup> July 1768

200 n-1-08 Barrells Delight Surveyed  
By Edward Talbot 1769

190 n-1-07 Barrells Addition Surveyed  
By Edward Talbot 1769

200 m. 8. n.

Musgroves Forest Surveyed for Anthony  
Musgrove 12<sup>th</sup> April 1721 Beginning at two bounds to which  
Caks Patented to James Musgrove  
This Land has been on the Armersdel County Rent Roll for  
Many Years as may be seen by Referring Arm. Co. Books N<sup>o</sup> 16 202

200 m. 8. n.

M<sup>rs</sup> Machans Heirs

Additional. Rent Roll for the Year 1769

3 1/2 " " 1 1/2 Bonds Addition Surveyed for Muddemus Wood the  
20<sup>th</sup> August 1767 Beginning at two bounded Spanish Oaks  
the Beginning Trees of a Tract of Land called Round  
about Patented 12<sup>th</sup> October 1769

60 " 2 1/2 Addition to Deans Delight Surveyed for  
George Keys the 18<sup>th</sup> August 1768 Beginning at a bounded  
White Oak standing on the South side of a Branch  
Descending into Catapsco Falls Patented the 18<sup>th</sup> August  
1769

30 " 1 1/2 Venture Surveyed for John Watts the 17<sup>th</sup> April 1763  
Beginning at the end of the second line of a Tract of  
Land called Carrymans Hope Patented 17<sup>th</sup> October 1763

1036 2 1/2 1 1/2 Ven Hibernia Surveyed for Robert Long the 8<sup>th</sup>  
April 1767 Beginning at a bounded Spanish Oak  
standing on the South side of a small Branch Descending  
into Pipe Creek. This Survey made by virtue of a  
Proclamation Warrant. Patented to Daniel Chamion Esq<sup>r</sup>  
the 13<sup>th</sup> February 1769

10 3/4 - 11 - 3 1/2 Batchelors Content Surveyed for John Stochdale the 6<sup>th</sup> April 1768 Beginning at the end of twelve Poles on the South Side (Degrees West eighty eight Poles line of a Tract of Land called Addition to Stockdale's Forrest - Patented 20<sup>th</sup> October 1769 -

570 11 - 11 - Fuchs Channel originally called Smiths Channel and contained 200<sup>th</sup> 100<sup>th</sup> part of a Surveyed for William Fuchs the 27<sup>th</sup> May 1768 Beginning at a bounded white Oak standing near a Branch Descending into Back River Patented the 4<sup>th</sup> December 1769 -

27 11 - 11 - 1 Sceny Vys - Toll Surveyed for Henry Vys the 27<sup>th</sup> May 1761 Beginning at a bounded white Oak standing on the South side of a small Branch which Descends into the great falls of Gunpowder Patented 29<sup>th</sup> November 1769 -

12 11 - 11 - Hookers Chance Surveyed for Darby Lee the 13<sup>th</sup> February 1769 Beginning at the end of the fourth Line of a Tract of Land called Hookers Meadows Patented 6<sup>th</sup> December 1769 -



52 1/2 - 2 1/2

Wolfs Den Originally called Wolfs Den and  
contained 50 Ares Resurveyed and Escheated for William Gist  
the 15<sup>th</sup> July 1768 Beginning at a bounded white Oak standing  
on the North side of a Branch Descending into Gwinn Falls  
Patented the 28<sup>th</sup> November 1769

50 - 2 1/2

Roanings. Respect Surveyed for Samuel  
Hanning the 16<sup>th</sup> March 1769 Beginning at a bounded Chestnut  
and a bounded Spanish Oak standing on the South side of a  
small Branch of Roanoke Run Patented 16<sup>th</sup> October 1769

10 - 1/2

Hookers Land Surveyed for Francis Hookers  
the 9<sup>th</sup> September 1768 Beginning at a bounded Spanish Oak  
standing near a Tract of Land called Hookers Meadows  
Resurveyed Patented the 9<sup>th</sup> September 1768

38 - 1/2

Philips Soil Surveyed for Thomas Philips the 29<sup>th</sup>  
March 1769 Beginning at the end of the North West Degree  
East forty Perches End of a Tract of Land called Hatchellors  
Choice Surveyed for a certain Thomas Swins Patented 14<sup>th</sup>  
October 1769

15 11-11-72 Michaels Beginning Surveyed for Michael Gilbert son of Michael the 15<sup>th</sup> September 1768 Beginning at the end of the South thirty three Degrees East eight and a half Perches Line of a Tract of Land called Wharfedale the 15<sup>th</sup> September 1769

9 11-11-72 Killingsworth Surveyed for John Pittman the 25<sup>th</sup> November 1768 Beginning at the end of the South thirty one Degrees East one hundred and eighty Perches Line of a Tract of Land called Killingsworth Patented 25<sup>th</sup> November 1768

44 11-11-72 Addition to Avelin Hill Surveyed for Christopher Sewell the 9<sup>th</sup> January 1769 Beginning at the end of the North twenty two Degrees East forty Perches Line of a Tract of Land called Deservance Patented 9<sup>th</sup> January 1769

30 11-11-72 Basils Profit Surveyed for Basil Tracy the 6<sup>th</sup> November 1768 Beginning at a bounded Chertwell Lane standing on a Hill near the Wind Line of a Tract of Land called Basils Enlargement Patented 16<sup>th</sup> November 1768

48 n-1-10<sup>th</sup> *Harzard* Surveyed for Jonathan Plowman the 20<sup>th</sup> May 1761 Beginning at a bounded Spanish Oak standing on the North Side of the Asping Run which Descends into the Great Falls of Patapsco Patented 20<sup>th</sup> May 1761

64 n-2-7 *Catts Chance* Surveyed for Aquilla Carr the 16<sup>th</sup> November 1768 Beginning at a bounded white Oak standing in a hollow on the East Side of Piny Run Patented 26<sup>th</sup> September 1769

162 n-n-3<sup>rd</sup> *Boreings Chance* Surveyed for Absolam Boreing the 15<sup>th</sup> November 1768 Beginning at a bounded Chesnut Tree and a bounded white Oak Tree standing on a Hill near the Head of a (Dry Valley) Descending into a Branch of Georges Run a Draught of the Great Falls of Gunpowder Patented the 15<sup>th</sup> November 1768

9 n-n-2<sup>nd</sup> *Any Thing* Surveyed for Isaac Daws the 9<sup>th</sup> Novem<sup>r</sup> 1768 Beginning at the end of ten Poles on the N<sup>o</sup>th Side of a Tract of Land called Martons Chance Patented the 9<sup>th</sup> May 1769

48 n-1-1/2 Mount Kendrick originally called Mount Pleasant and bounded by Acres Resurveyed for James Kendrick the 2<sup>d</sup> March 1768 Beginning at a bounded Chesnut Creek standing on the South side of the Duggs Hill (Patented the 2<sup>d</sup> October 1769)

30 n-1-2 1/2 Down Lane Surveyed for Michael Burn the 30<sup>th</sup> August 1768 Beginning at the end of the South fifty 1/2 Degrees East one hundred and ninety Perches Line of a Tract of Land called Manchester etc Patented 10<sup>th</sup> October 1769

25 n-1-1 Meadows Green Surveyed for Michael Burn the 21<sup>st</sup> September 1768 Beginning at the end of the South fifty five Degrees West one hundred and forty Perches Line of a Tract of Land called Manchester etc Patented 10<sup>th</sup> October 1769

26 n-1-1 Something Surveyed for Jim Wanyore near the 23<sup>rd</sup> March 1769 Beginning at three bounded white marks standing on the South East side of a Branch called Duggs Branch Patented the 9<sup>th</sup> November 1769

20  $4 \frac{1}{2}$  **Pleasant Meadows** Surveyed for Joseph Hays  
the 22<sup>nd</sup> March 1769 Beginning at a bounded Spanish Oak  
bounded white Oak standing on the south side of a Branch  
called the Long Branch Patented November 9<sup>th</sup> 1769

28  $1 \frac{1}{2}$  **Demaslers Dividend** Originally called  
Batchellors Good Luck 28 Acres of which Tract was Resurveyed  
and Escheated by Jacob Giles the 28<sup>th</sup> Decemr 1751 Beginning  
at a bounded white Oak and abounded by a  
from the side of Deer Creek Patented 29<sup>th</sup> September 1769 —

23  $4 \frac{1}{2}$  **Boring Folly** Surveyed for Absalom Moring the  
15<sup>th</sup> November 1768 Beginning at two bounded white Oaks  
and one bounded Spanish Oak the Beginning Trees of a  
Tract of Land called Wheelers Purchase Patented 28<sup>th</sup> October  
1769

1638  $3 \frac{5}{6}$  **Windsor Forest** Originally called Johns Mistake  
and contained 583 Acres Resurveyed for John Dorsey son of  
Edward the 22<sup>nd</sup> March 1762 Beginning at the Beginning  
of the Survey Originally called Johns Mistake Patented the  
29<sup>th</sup> September 1769

90 1/2 - 1/2

**Addition to Hammonds Pursuit** Surveyed  
for Reg in Hammonds the 1<sup>st</sup> April 1769 beginning at a bounded white  
Oak and a bounded Hickory standing at or near the end of the  
second line of a Tract of Land called Kings also Patented 9<sup>th</sup>  
Nov<sup>r</sup> 1769

74 1/2 - 3/4

**Addition Surveyed**, for Hugh Whiteford the 9<sup>th</sup> December  
1768 beginning at a bounded white Oak standing on the  
North East side of a Spring Descending into Broad Creek  
Patented 13<sup>th</sup> Day November 1769

140 1/2 - 7/8

**Bonds Security** originally called Bonds Land  
and contained 33 Acres Resurveyed for Thomas Ward the 1<sup>st</sup>  
October 1768 beginning at the end of the one hundred and  
thirty five Perches on the North by West one hundred and  
sixty Perches Line of a Tract of Land called Bonds Forest  
Patented 13<sup>th</sup> October 1769

300 1/2 - 12 1/2

**Delawareburg** originally called Kingsbury Point and  
contained 50 Acres Resurveyed for Peter Gow the 16<sup>th</sup> Decem<sup>r</sup> 1768  
beginning at a bounded white Oak and a bounded Water Oak  
standing on the North side of a Hill on the South side of  
Gowls Run a Draught of the Great Falls of Gumpowder  
Patented 13<sup>th</sup> November 1769

134 n 17 1/2

Ashmores Choice Originally called Ashmores  
Mistaken and contained 51 acres Resurveyed the 6<sup>th</sup> Dec<sup>r</sup> 1768  
for William Ashmores Beginning at the end of forty Perches  
on the North ten Degrees East two hundred and ten Perches  
Line of a Tract of Land called Jones's Gift Patented 5<sup>th</sup> October  
1769 -

200 n 1/2

Gods Providence Originally called Puddle Marsh  
and contained 200 acres Resurveyed for Wm Tillyard the 15<sup>th</sup>  
July 1676 Beginning at a bounded white Oak being a bounded  
Space of the Land formerly laid out for Francis Trappas called  
Wardwell Dock Patented to William Debuter and George  
York the 17<sup>th</sup> Nov<sup>r</sup> 1769. The Rents for this Land have been  
Regularly paid since the Year 1676 to Mich<sup>r</sup> 1769  
N<sup>o</sup> there never was any Patent for the above Land until this  
as it appears by the Land Office Books which I referred to R<sup>ly</sup>

15 n 1 1/2

Warrners Fancy Surveyed for Warner Goodell the  
28 March 1769 Beginning at two bounded white Oaks  
abounded Spanish Oak standing in or near the line of a  
Tract of Land called Upper Marlborough Patented 19<sup>th</sup>  
April 1769 -

65 n 2 1/2

Poulin Surveyed for Christian Parish the 10<sup>th</sup> Jan<sup>y</sup> 1769  
Beginning at a bounded Oak with and Spanish Oak  
standing on the West side of a small Branch which  
Descends into the North Fork of Patuxent Falls Patented  
16<sup>th</sup> November 1769

146 n - 5 1/2

*Fertile Meadow Revised* Originally called  
Fertile Meadow and contained 50 acres Resurveyed for  
Richard Richards the 13<sup>th</sup> Feby 1768 Beginning at two  
rounded white Oaks standing in the Fork of a Large  
Branch which Descends into the Great Falls of Potapoco  
(being by Mistake) expressed in the Certificate of the  
original Survey the Word Gunpowder Instead of Potapoco  
Patented 13<sup>th</sup> February 1768 -

190 n - 7 1/2

*North Head* Originally called Poverty and contained  
50 acres Resurveyed of William Otley and Edward  
Looke the 30<sup>th</sup> December 1767 Beginning at the end of  
the sixteenth Line of a Tract of Land called Exlington  
Patented 31<sup>st</sup> October 1769 -

19 1/2 n - 6 1/4

*Jacobs Addition* Surveyed for Jacob Mpphuck  
the 3<sup>rd</sup> December 1765 Beginning at two rounded white  
Oaks the Beginning of a Tract of Land now in  
the Possession of the said Jacob Mpphuck Patented the 11<sup>th</sup>  
April 1769 -

20 n - 10

*Daily Income* Surveyed for Jeremiah Talbot of  
Baltimore County the 25<sup>th</sup> January 1769 Beginning at  
the end of the second Line of a Tract of Land called Tidemore  
Delight Patented the 19<sup>th</sup> October 1769



5 ... 2 1/2 Money Valley Surveyed for Henry Boucher the 9<sup>th</sup> March  
1769 Beginning at a Rock Stone marked with the letters  
CB lying on the South side of a small Branch which  
Descends into the head of Patuxent Falls Patented 23<sup>rd</sup> October  
1769

2 1/2 ... 11 1/2 Rakho Resurveyed originally called Rakho  
and contained 285 acres Surveyed for William Gilchrist the  
21<sup>st</sup> February 1769 Beginning at two bounded red Oaks  
and a bounded white Oak they being the Beginning Trees  
of the original Grant Patented 21<sup>st</sup> February 1769

7 1/2 ... 3 1/2 Addition to Hughes Fortune Surveyed for  
William Presbury the 11<sup>th</sup> November 1768 Beginning  
at the end of the third line of a Tract of land called Hughes  
Fortune Patented 13<sup>th</sup> October 1769

3 ... 1 1/2 Goodwins Lane Surveyed for William Goodwin  
the 27<sup>th</sup> March 1769 Beginning at a bounded Shubby red Oak  
standing on the North West side of the main Road from  
Walthmore Town to the Quakers meeting House Patented 17<sup>th</sup>  
October 1769

1 n. n. 1/4 Venison Park Surveyed for John Giles the 26<sup>th</sup> May 1769 Beginning at the end of the North seventy four Degrees East two hundred and eighteen Perch Line of a Tract of Land called Batchellors Refuge Patented the 1<sup>st</sup> Day of June 1769 -

1260 2 n. 9 n. 1/2 Rumney Marsh Originally so called and contained 1184 Ares Resurveyed for James Dipet the 25<sup>th</sup> January 1759 Beginning at a bounded silver Gum Tree standing by a Great Swamp or Pocoson it being the Beginning Tree of the Land called the Dogwood Ridge Patented to Jacob Giles the 27<sup>th</sup> September 1769 -

Beoys no. 40 folio 212

142 n. 1 n. 8 1/2 Pilgrim Surveyed for Darby Live the 14<sup>th</sup> April 1769 Beginning at the end of the North eighty Degrees East forty four Perch Line it being the Seventh Line of a Tract of Land called Long Meadow Patented the 9<sup>th</sup> September 1769 -

Jacob Giles from Gilbert Sanson the 10<sup>th</sup> February 1768  
Jacob Giles from Thomas Christy & Anderson 5<sup>th</sup> May 1768

58 n-2nd

Blindfold Surveyed for Darby Luce the 11<sup>th</sup> Feb<sup>ry</sup> 1769  
Beginning at the end of the fourth Line of a Tract of Land  
called Lanes (Desire) Patented the 11<sup>th</sup> November 1769

257 n-10<sup>th</sup> 3/2

Whitefords Desire Surveyed for Aug<sup>r</sup> 2<sup>d</sup>  
Whitefore the 11<sup>th</sup> December 1769 Beginning at two bounded  
white Oaks standing on the North East side of a  
Tract of Land called Lanes (Desire) Patented 11<sup>th</sup> Nov<sup>r</sup> 1769

258 n-9<sup>th</sup> 1/2

Ohio Surveyed for Hugh Whiteford the 11<sup>th</sup> Jan<sup>y</sup> 1769 Beginning  
at two bounded red Oaks standing in a Level on the North  
side of Broad Creek near a Tract of Land called Smiths  
grove Patented 11<sup>th</sup> November 1769

93 n-3<sup>rd</sup> 9

Williams Range Surveyed for William Whiteford  
the 11<sup>th</sup> January 1769 Beginning at a bounded white Oak  
standing on the South side of a Branch (Descending)  
into Broad Creek Patented 11<sup>th</sup> November 1769

3/10 in 12 1/2

Denmark originally called Taylors Humble and contained 253 Acre Resurveyed for John Fowler the 25. Novemb. 1768 Beginning at a bounded black Oak standing on the East of a Branch Descending into Weaver's Dam Run Patented the 16. October 1769 -

3 3/4 in 2

New Britain Surveyed for Samuel Owings Junr the 3 July 1769 Beginning at a bounded white Oak standing on the East Side of a Branch Descending into Georges Run Patented the 20. October 1769.

15 1/2 in 7 3/4

Tokenhum Surveyed for William Meater Durtman 23. March 1769 Beginning at a bounded white Oak standing on a Hill near the Head of a Branch Descending into Richard Run Patented 9. November 1769 -

30 in 1 1/2

Switzerland Surveyed for Henry Kemmer Hoffe the 23. March 1769 Beginning at a large Stone marked with the Letters H&S at being the Beginning of a Tract of Land formerly laid out for Jacob Hoffe Patented the 9. Nov. 1769

368 n-12-19

Commonways Venture Improved originally called Commonways Venture and contained 22 Acres Resurveyed for John Commonway the 26<sup>th</sup> November 1767 Beginning at the end of the North eighty one Degrees and thirty Minutes East one hundred and fifty six Perches Line of a tract of Land called Basemore (Discovery Corrected. Patented 10<sup>th</sup> November 1769

151 n-5-18

Manberry Surveyed for Samuel Owings the 22<sup>nd</sup> May 1762 Beginning at three bounded white Oaks standing near three Springs Descending into Morgans Run Patented the 25<sup>th</sup> November 1769

900 1-16-11

Briehis Hall Surveyed the 10<sup>th</sup> September 1703 for John Price on the North side the main falls of Catawasa beginning at a bounded red Oak standing near a Branch of the River  
Spp. 900. 24-16-11 John Worthington

Additional Rent Roll for Anno 1770

189 n-7<sup>th</sup> Whisham originally so called and contained 150 Acres  
 No Acre's part thereof being surveyed for Michael Couets the 1<sup>st</sup> March  
 1768 Beginning in the right Degree East four Perches distant  
 from the old balance white Oaks standing on the south side of  
 the Long Mill and above a Mill Dam belonging to Henry  
 Tites the said white Oaks being the Beginning of the original  
 Survey Patented the 5<sup>th</sup> September 1770 -

26<sup>th</sup> n-10<sup>th</sup> Henry's Inspection surveyed for Henry Thomas  
 Junior the 16<sup>th</sup> April 1770 Beginning at the end of one hundred  
 and thirty two Perches in the East South East two hundred  
 Perch Line of a Tract of Land called the Land of Promiss  
 being the second Line of said Tract Patented 13<sup>th</sup> Sep<sup>r</sup> 1770 -

8 n-14 Advantage surveyed for Nathaniel Davis the 5<sup>th</sup> April  
 1769 Beginning at the end of one hundred and twenty Perches  
 in the South eighty five Degrees West one hundred and fifty  
 Perch Line of a Tract of Land called White Oak Bottom  
 Patented 13<sup>th</sup> September 1770

Additional Rent Roll for Anno 1770

189 n. 7<sup>th</sup> Whisham originally so called and contained 120 Acres  
No Acre's part thereof being surveyed for Michael Counts the 1<sup>st</sup> March  
1768 Beginning in the right Degree East four Perches distant  
from the balance of White Oaks standing on the south side of  
the Ferry Hill and above a Mill Dam belonging to Henry  
Tites the said White Oaks being the Beginning of the original  
Survey Patented the 5<sup>th</sup> September 1770 -

26<sup>th</sup> n. 2<sup>nd</sup> Henry's Inspection surveyed for Henry Thomas  
Junior the 16<sup>th</sup> April 1770 Beginning at the end of one hundred  
and thirty two Perches on the East South East two hundred  
Perch Line of a Tract of Land called the Land of Promise  
being the second line of said Tract Patented 13<sup>th</sup> Sep<sup>r</sup> 1770 -

8 n. 4<sup>th</sup> Advantage surveyed for Nathaniel Davis the 5<sup>th</sup> April  
1769 Beginning at the end of one hundred and twenty Perches  
in the South eighty five Degrees West one hundred and fifty  
Perch Line of a Tract of Land called White Oak Bottom  
Patented 13<sup>th</sup> September 1770

58 n. 2. h. *Wilmots Purchase* Surveyed for Robert Wilmott  
the 14<sup>th</sup> May 1770 Beginning at the end of the North East twenty six  
Perch line of a Tract of Land called Lovells Prospect  
Patented 10<sup>th</sup> October 1770

12<sup>th</sup> n. 1. 6<sup>th</sup> *Modicum* Surveyed for Richard Richards the 14<sup>th</sup> August  
1769 Beginning at two bounded Spanish Oaks standing on  
the South side of a Hill and on the North side of a Branch  
(Descending into the Northern Fork of Patuxent Falls) Patented  
the 9<sup>th</sup> June 1770 -

7<sup>th</sup> n. 1. 2<sup>nd</sup> *Little Run* Surveyed for Jacob Ebaugh the 2<sup>nd</sup> June 1770 -  
Beginning at two bounded white Oaks standing on the  
South side of a Glade near a little Run Descending into  
Patuxent Falls and running thence Patented 13<sup>th</sup> Sept. 1770 -



50 in 2. Wagon Spring Surveyed for Michael Hoone the 21<sup>st</sup> March 1770 Beginning at the end of the North thirty seven (Degree East by North Line being the third Line of a Tract of Land called Wagon Choice Patented 26<sup>th</sup> September 1770

772 1 in 10 in 11 United Friendship Composed of the following Tracts Viz 505<sup>1</sup>/<sub>2</sub> Acres part of United Friendship containing 700 Acres Addition to Yeates Containing 5<sup>1</sup>/<sub>2</sub> Acres Yeates Containing 140 Acres and Addition to United Friendship containing 50 Acres Resurveyed for Edward Morwood the 2<sup>nd</sup> Day of January 1765 Beginning at the place where formerly stood a bounded red Oak on a high Point by a small fust on the North side of Dolafisco River being the 10<sup>th</sup> beginning of United Friendship and Edward Morwood part of United Friendship Patented 25<sup>th</sup> Sept. 1770 -

60 in 2 in 5 Pleasant Spring Surveyed for Samuel Herbert (son of Samuel) the 15<sup>th</sup> February 1770 Beginning at the end of the second Line of a tract of Land called Valley of Strife Patented 26<sup>th</sup> October 1770

111 1-52 Oxford Runway originally called Oxford and  
 contained 65 Acre Resurveyed for Thomas Newbury the 23 April 1769  
 Beginning at an old bounded white Oak the beginning tree of  
 the original which tree being Down I have caused a large stone  
 to be set up in the place thereof near a Creek called Elk Creek  
 under the East line of a Tract of Land taken up by John Collett  
 & dated 2 October 1770 -

112 1-109 Cold Fryday Surveyed for Joseph Perry the 23  
 March 1770 Beginning at the end of the third line of a Tract of  
 Land called Marymans Delight at three marked Dogwood  
 Trees standing on the North side of a Hill on the West side of the  
 main falls of Gunpowder River Patented the 10<sup>th</sup> September 1770

37 1/2 1-65 The Long Branch Surveyed for James Holmes the  
 19<sup>th</sup> May 1770 Beginning at a bounded white Oak standing on the  
 South side of a Branch called Long Branch a Draught of the  
 Western fork of Salapisco falls Patented the 10<sup>th</sup> September 1770 -

150 m 2nd Buick Range Surveyed for James Butler the 3<sup>rd</sup> March  
1770 Beginning at a bounded white Oak standing on the West  
side of Potapoco Falls and about twenty yards distant from  
said Falls Patented 25<sup>th</sup> October 1770

52<sup>1/2</sup> m 2nd<sup>1/2</sup> Mistaken Surveyed for Jacob Ebaugh the 9<sup>th</sup> June 1770  
Beginning at the end of the first line of a tract of land called  
Hutterlingers Patented 13<sup>th</sup> September 1770

108 m 9<sup>th</sup> Addition to Chemutt Lovell Surveyed for  
Zebulon Lovell the 6<sup>th</sup> May 1770 Beginning at a bounded Chemutt  
Tree standing near a Spring Descending into the East side of the  
Western Fork of Potapoco Falls Patented 10<sup>th</sup> October 1770

5 4-4-2 1/2 **Books Island** Surveyed for Robert Cook the 23<sup>rd</sup> May 1770  
 Beginning at a rounded Lycamore standing in a small Island in  
 the North East side of Saco Island and about four Paces from  
 the upper end Patented the 10<sup>th</sup> October 1770

5 4-4-2 1/2 **Brown's Nook** Surveyed for John Able the  
 26<sup>th</sup> March 1770 Beginning at a rounded white Oak standing on the  
 East side of a small Branch which Descends into the North  
 of Patuxent Falls Patented 26<sup>th</sup> September 1770

12 5-5-11 **Martin Suthers Mount** Originally called  
 Littleworth and contained 77 Acres Surveyed for Andrew  
 Limberg the 12<sup>th</sup> April 1767 Beginning at the original  
 Beginning Tree of Littleworth Patented 10<sup>th</sup> October 1770

30 n 2 1/2  
Wolfs Hills Surveyed for Francis Beuster the 11<sup>th</sup>  
- March 1770 Beginning at two bound corners & extending  
at the head of Dry Valley which Oaks begin a tract of  
land called Francis Beuster Patented 10<sup>th</sup> July 1770 -

23 2/3 n 9 1/4  
Stewenson's Search Resurveyed originally  
called Stewenson's Search and contained 20 Acres Resurveyed by  
Doctor John Stewenson the 16<sup>th</sup> May 1770 Beginning at the end of  
the North forty six Degrees East twenty six South line being  
the sixteenth line of Cooks Meadows Enlarged Patented the  
19<sup>th</sup> September 1770 -

10 1/2 n 6 3/4  
Williams Suzzell Surveyed for William Suzzell the  
19<sup>th</sup> July 1769 Beginning at the beginning trees of Joseph's favour  
Patented the 17<sup>th</sup> October 1770 -

10 <sup>1/2</sup> *Movers Post* Surveyed for Jacob Mover the 20<sup>th</sup> June 1770  
beginning at the end of the second line of a tract of land called  
Richard's Delight Calcutta the 10<sup>th</sup> October 1770

117 <sup>1/2</sup> *Nova's* *Nova's* originally called Matthew's Double  
Purchase and contained 120 Acres 68 Acres part here of Resurveyed  
for Abraham Norris the 10<sup>th</sup> November 1768 beginning at a bounded  
Locust Post standing on the West side of Wash River near a  
Point of Marsh it being the place where formerly stood a bounded  
white Oak the original beginning to and across of the original  
Survey Patented 25<sup>th</sup> October 1770

120 <sup>1/2</sup> *Hopewell* originally called Small Hoopes enlarged and contained  
110 Acres Resurveyed for George Trevelyan the 23<sup>rd</sup> April 1769 beginning  
at the original beginning line which being now down and two  
bounded red Oaks formerly bounded to perpetuate the Memory  
thereof also much Decayed have caused a Peachony Tree standing  
Easterly about three Perches from said beginning to be now  
bounded further to perpetuate the memory Patented 30<sup>th</sup> July  
1770

117 <sup>1/2</sup> *James Taylor* from Abraham Norris the 28<sup>th</sup> May 1770

31<sup>st</sup> Dec 3 Surveyors Point Surveyed for James Everett the 7<sup>th</sup> December 1769 Beginning at the end of the West one hundred Perch Line being the first of a Tract of Land called Cockins Hill formerly granted to John Cockin for one hundred and four Acres Patented the 15<sup>th</sup> December 1770

20<sup>th</sup> Dec 10 Rocky Point Surveyed for James Everett the 7<sup>th</sup> Decemr 1769 Beginning at the end of eighteen Perches on the East South East one hundred Perches in being the hind of a Tract of Land called Cockins Hill formerly granted to a certain for one hundred and four Perches Patented 15<sup>th</sup> July 1770

18<sup>th</sup> Mar 9 Nathaniels first Choice Surveyed for Nathaniel Simecomb the 7<sup>th</sup> March 1770 Beginning at a bounded Chesnut Sapling standing at the end of the South ten Degrees West forty eight Perches hind of a Tract of Land called Simecombs Hills Patented 25<sup>th</sup> July 1770

1172 1. 4. 70 The Shooting Ground Surveyed for Charles  
Carroll Esquire & Patented the 2<sup>d</sup> January 1770 Beginning at a  
marked Post standing in the place of the second bound of  
Chesnut Neck Patented 12<sup>th</sup> July 1770

1174 11. 11. 70 Silverworth Surveyed for Thomas White 20 Novemb. 1769  
Beginning at two small Chesnut Oaks bounded with twelve Markers  
standing by the side of a Deep gutter bounded by a Hickory standing  
about seven yards in a West Line from the said Chesnut Oaks which  
are the Beginning of part of a Tract of Land called Monserrado  
belonging to Thomas White as also the whole Tract of Monserrado  
Patented the 9<sup>th</sup> June 1770

1175 2. n. 70 Sportsmans Hill Originally called Coburns Hill  
and contains 53 Acres Surveyed for John Coburn the 12<sup>th</sup> April 1769  
Beginning at three bounded white Oaks the Beginning Trees of  
the original on the Plat marked with the Letter A Patented  
the 9<sup>th</sup> August 1770



57 11 - 2 3/4 *Plains of MSA* Surveyed for Thomas Hammond the 5<sup>th</sup>  
 September 1769 Beginning at two bounded white Oaks  
 standing on an Island in a Run called Comhafs Run Descending  
 into Gunpowder Falls Patented the 11<sup>th</sup> June 1770 -

20 11 - 9 - 10 *Bowers Chance* Surveyed for Daniel Bower the 20<sup>th</sup>  
 October 1769 Beginning at a bounded white Oak standing on a  
 Hill and on the West side of the main Falls of Catawisco River  
 Patented 25<sup>th</sup> July 1770 -

100 11 - 4 - 11 *Guffies Meadow* Surveyed for Henry Guffie the 4<sup>th</sup>  
 February 1770 Beginning at the end of the North thirty five  
 Degrees East forty six Perches Line of a Tract of Land called  
 Blue Hill Enlarged being the third tenth Line of the said Tract  
 Patented 25<sup>th</sup> July 1770 -

18<sup>th</sup> Nov 9 Christopher's Lot Surveyed for Christopher Smith the 13<sup>th</sup>  
June 1769 Beginning at the end of sixteen Perches on the second line  
of a tract of land called Holly Delight Patented 10<sup>th</sup> July 1770

19<sup>th</sup> Nov 9<sup>th</sup> Coles Good Luck Originally called Bachelors Good  
Luck and contained 1000 Acres 1/2<sup>th</sup> part thereof of Resurveyed and  
becheated for Joseph Cowards the 19<sup>th</sup> March 1770 Beginning at  
the end of one hundred and eighteen Perches in the North by West  
line of the whole tract called Bachelors Good Luck Patented the  
9<sup>th</sup> August 1770

8<sup>th</sup> Nov 14<sup>th</sup> Plowmans Park Surveyed for Samuel Sans the 16<sup>th</sup>  
December 1769 Beginning at the Beginning of a Tract of land  
called Plowmans Park Patented 7<sup>th</sup> June 1770

888 1/2 1. 15. 6 1/2

Long Trusled Resurveyed originally called Long  
 Trusled and contained 5 Ares Resurveyed for Edward Dorsey the  
 28<sup>th</sup> September 1769 Beginning at two bounded white Oaks the  
 one being the Beginning of the original Tract and the other  
 standing near it and now bounded Patented 9<sup>th</sup> July 1770

53 2 1/2

Mudna Originally called Samuel's Delight and contained  
 50 Acres Resurveyed for John Nelson the 29<sup>th</sup> September 1769  
 Beginning at two bounded red Oaks the Beginning of the  
 original Tract Patented 16<sup>th</sup> July 1770

7 1/2 1 1/2

Cooksons Content Surveyed for Samuel Cookson the  
 20<sup>th</sup> May 1768 Beginning at the end of one hundred Poles  
 on the East side of a Tract of Land called Logsdons Addition  
 it being also at the end of the East Line of a Tract of Land  
 called Quebec Patented the 7<sup>th</sup> August 1770 to Thomas Johnson  
 By the above Survey made by Certificate of  
 a Warrant on the Proclamation.

12 *Bevins Privilege* Surveyed for John Bevins the 26<sup>th</sup> July 1769 Beginning at a bounded tree standing on a Neck called Middle River Neck near a Branch of Middle River it being the Beginning of a Tract of Land called Libs United Inheritance Patented 25<sup>th</sup> July 1770

18 *Israels Chance* Surveyed for Gilbert Israel the 1<sup>st</sup> March 1770 Beginning at the end of South twenty five Degrees East one hundred and twenty seven Perches in a Tract of Land called Black Patch Patented 25<sup>th</sup> July 1770

9<sup>th</sup> *Little Grants* Surveyed for Christian Brown the 16<sup>th</sup> June 1769 Beginning at the end of the South fifty eight Degrees West forty Perches in a Tract of Land called Moses Mill Patented 25<sup>th</sup> July 1770

27 ... 1 1/2  
 Addition to Selley Meadows Surveyed for  
 John Selley the 17<sup>th</sup> June 1769 Beginning at a bounded white Oak  
 and a bounded red Oak standing on the South side of Gunpowder  
 Falls and close by the said falls Patented the 11<sup>th</sup> June 1770

153 ... 6 1/2  
 Wilmots Discovery Surveyed for Robert Wilmot the  
 17<sup>th</sup> November 1768 lying in three Tracts Beginning for the first parcel  
 at two bounded white Oaks standing on the East side of a small  
 Branch Descending into Patuxent Falls they being the Beginning  
 of a Tract of Land called Kellys Delight Beginning for the  
 second parcel Parcel at the end of the seventh Line of Kellys Delight  
 Beginning for the third Tract or Parcel at the end of the fourth Line of  
 Kellys Delight Patented the 6<sup>th</sup> August 1770  
 NB. this Survey made by Virtue of a  
 Warrant on the Proclamation

217 ... 8 1/2  
 Nicholson's Discovery Surveyed for Nathan  
 Nicholson the 29<sup>th</sup> September 1768 lying in Baltimore County Beginning  
 at the end of forty seven Poles on the South South East one hundred  
 and twenty Poles Line of a Tract of Land called the Lyon  
 or Boarders Lyon  
 NB the above Survey made by Virtue of a Patent the 27<sup>th</sup> August 1770  
 a Warrant on the Proclamation

25 1. 1. 5 Survey for Benjamin Rogers the 9<sup>th</sup> August 1768  
Beginning at the end of the second line of a Tract of Land  
called Beals (Discovery Patented the 24<sup>th</sup> August 1768 -

57 1. 2. 0 1/2 New Town Survey for Peter Toible the 2<sup>nd</sup> March 1769  
Beginning at a bounded white Oak and a bounded Spanish Oak  
standing on the south side of a Branch (Descending into Longes  
Cumberland near the end of the last line of a Tract of Land called  
Colchester Patented the 18<sup>th</sup> July 1770 -

3 3/4 1. 2 School Lot Survey for Robert M<sup>r</sup> Collier the 9<sup>th</sup> June  
1769 Beginning at a bounded black Oak and a bounded Chesnut  
Tree standing on a Ridge on the North side of a field (Descending  
into Middle Run Patented the 9<sup>th</sup> June 1770 -

16<sup>1</sup>/<sub>2</sub> ... 8 **Howmans Park** Amended Survey for Amuel Lane the 16<sup>th</sup> Dec<sup>r</sup> 1769 Beginning at two bounded Spanish Oaks standing at or near the end of one hundred and five Poles Patented the 7<sup>th</sup> June 1770

2856 5<sup>1</sup>/<sub>2</sub> ... 3 **Howmans Park** Resurveyed Originally called Howmans Park and contained 4<sup>1</sup>/<sub>2</sub> Acres Resurveyed for the whole the 20<sup>th</sup> April 1770 Beginning at a bounded Oak standing North sixty nine Degrees East twenty Poles distant from the original Beginning Patented 28<sup>th</sup> September 1770

Square 135<sup>1</sup>/<sub>2</sub> ... 3/4 **Ridgelys Fishing and Fowling Island** Surveyed for Capt. Charles Ridgely Jun<sup>r</sup> the 20<sup>th</sup> August 1769 Beginning at a bounded Cedar Tree being the only large Tree now in said Island at or near the end of the eighth Line of the original Tract. The above Survey made by Virtue of a Warrant on the Proclamation & Patent the 16<sup>th</sup> July 1770

10 n 1-5 **Presburgs Discovery** Surveyed for Joseph Presbury  
the 15<sup>th</sup> November 1769 Beginning at the end of the East one hundred  
and sixty five Pikes North (Nallens self Preservation Patent  
25 July 1770 -

35 n 1-5 1/2 **Glovers Addition** Surveyed for John Glover the 3<sup>rd</sup> Febr<sup>y</sup>  
1770 Beginning at the end of one hundred and twenty nine Pikes  
on the South then Degree East two hundred and sixteen Pikes End of  
a Tract of Land called John's Chance Patented 26<sup>th</sup> July 1770

20 n 1-10 **Sprong Springs Deser** Surveyed for Adam Miller  
and Isaac Myers the 5<sup>th</sup> September 1769 Beginning at two bounded  
white Oaks and a bounded Oak standing at the East side of a  
glade the great Run which Descends into Salspoco Falls  
Patented the 11<sup>th</sup> June 1770 -



9 n. 15/2 Friends Goodwill Surveyed for Thomas Sand 10<sup>th</sup>  
January 1768 Beginning at a bounded white standing in or  
near the South East one hundred and forty six Perches line  
of a Tract of land called Duttons Desire it being the Beginning  
of a Tract of Land in Division of Mabry & Colones Subd.  
Patented 13<sup>th</sup> June 1770

19 n. 11 1/2 Bonds Goodwill Surveyed for John Woodson Jun<sup>r</sup>  
the 13<sup>th</sup> October 1769 Beginning at the end of the East North East  
Thirty Perch Line of a Tract of Land called Timber Swamp  
Patented 23<sup>rd</sup> July 1770

18 1/2 n. 15 1/2 Mitchells Addition Surveyed for William Mitchell  
the 1<sup>st</sup> November 1767 Beginning at the end of thirty six Perches  
on the South one hundred and forty Perches line of a Tract of  
Land called Cowens Settlement Patented the 13<sup>th</sup> August 1770

10<sup>1/2</sup> x 15<sup>1/2</sup> Game Plenty Surveyed for Robert Davis the 2<sup>d</sup> Feb<sup>y</sup> 1770  
 Beginning at two bound white Oaks standing in a  
 Wood on the South side of a Branch called Flogg Meadows  
 Patented 21<sup>st</sup> July 1770—

14 x 19<sup>1/2</sup> Gratitude Surveyed for Daniel Womers the 10<sup>th</sup> July 1768  
 Beginning at the end of sixty Perches on the first side of a  
 Tract of Land called Bush Forrest now in Possession of certain  
 Robert Chapman Patented 7<sup>th</sup> August 1770—

628 1<sup>1/2</sup> x 5<sup>1/2</sup> Marys Victory Originally called Marys Promise  
 and contained forty acres Surveyed for William Hartigan the  
 15<sup>th</sup> June 1769 Beginning at the Beginning of the original  
 Survey Patented to Doctor John Stevenson 9<sup>th</sup> August 1770—

279 n 1-2 **Browns Farm** being part of his Lordships Manor of  
 Baltimore surveyed for Henry Brown the 5<sup>th</sup> October 1770  
 Beginning at the end of fifty two Perches in the North twenty eight  
 Degrees East one hundred and ten Perches line of Michael  
 Jenkins's Land called Jenkins's Purchase and also at or near a  
 bounded Maple Tree on the North side of a Branch near a  
 Spring Patented the 28<sup>th</sup> September 1770

30 n 1 & 2 1/2 **Beavers Discovery** surveyed for John Owen the 1<sup>st</sup>  
 October 1768 Beginning at a bounded Oak and bounded  
 Dogwood standing on a Point on the North side of a Creek  
 which makes but of Middle River Patented 21<sup>st</sup> July 1770

50 n 2 u **Knaves Throat** surveyed for Thomas Lockrell  
 the 1<sup>st</sup> June 1770 Beginning at a bounded white Oak and a  
 bounded Chestnut Tree standing in a Valley near the head of a  
 Glade Patented 3<sup>rd</sup> May 1770 by John Summers

250

*Meredines Bottom Enlarged* originally called *Meredines Bottom* and contained 150 Acres Resurveyed for Robert Long the 1<sup>st</sup> March 1770 Beginning at a place standing West ten feet from the original Beginning Trees of *Meredines Bottom* and South South East five Perches from the Dead Spanish Oak supposed to be the second bounded Tree of a Tract of Land called *Long Point* Patented the 5<sup>th</sup> October 1770 -

845

*Gittings Choice* being part of his Lordships Manor of *Waltham* Resurveyed for James Gittings the 29<sup>th</sup> September 1768 Beginning at a bounded white standing on the West side of a run called the *Long Green Run* being a Branch of the Great Falls of *Gunpowder River* and near the Mouth of a Branch called *Rattlesnake Branch* which Descends into the said Run the said Tree standing South thirty Degrees East about six perches distant from a Point of Rocks on which is marked *IG* 1769 Patented the 6<sup>th</sup> July 1770 -

1599/2

*Griffiths Delight* originally called *lots Saturday* and contained 258 Acres Resurveyed for *Sabbathan Griffith* the 13<sup>th</sup> March 1769 Beginning at the end of sixteen Perches on the South eight Degrees East twenty Sixth Line of the original whole Tract called *lots Saturday* it being also the end of the eighth Line of this part of said Tract Resurveyed Patented to *Job Gerritson* the 17<sup>th</sup> August 1770 -

52 in 2.41 **Garretson's Meadow** Surveyed for J. B. Garretson the 11<sup>th</sup> October  
1769 Beginning at two bound white Oaks standing in or near the  
North light Degree East five hundred and sixty Perches line of a  
Tract of Land called *Meredines* (Discovery and seven Perches  
Eastward of the end of the South one hundred and sixty Perches  
Line of a Tract of Land called *Ridgelys* them Patented 29<sup>th</sup> October 1770

60 in 2.15 **Plant Garden** Surveyed for John Bevin the 15<sup>th</sup> June  
1769 Beginning at a bounded black Oak and a bounded white  
Oak standing in a hollow on the North side of a Draught of  
Great Pipe Creek and near the end of the South forty eight  
Degrees West two hundred and fifty Perches line of a Tract of Land  
called *Abrahams Garden* Patented 11<sup>th</sup> June 1770

50 in 2.6 **Addition** Surveyed for Capt. Charles Ridgely the 20<sup>th</sup>  
July 1769 Beginning at a bounded black Oak standing at the  
head of a hollow descending into the head Spring of *Comps Run*  
Patented 31<sup>st</sup> July 1770

A m n 2 **Dyers Whim** Surveyed for Joseph Dyer the 4<sup>th</sup> October 1769  
Beginning at a marked Sycamore Bush standing near the  
Tail of Sharpshoots Mill Race at Palapasco Falls Patented the 8<sup>th</sup>  
June 1770 -

25 m 1n **The Square** Surveyed for Joseph C near the 4<sup>th</sup> October 1769  
in the center between a bounded red Oak and a bounded Hickory  
standing on a Ridge at or near the end of the East two hundred  
and forty Perches line of a Tract of Land called Ridgeley Whim  
Patented 26<sup>th</sup> July 1770 -

726 1u4.0 1/2 **Hickory Ridge** Resurveyed originally  
called Peukolly Ridge and contained 50 Acres Resurveyed by  
Edmund Lovell the 18<sup>th</sup> March 1769 Beginning at a marked Stone set  
up South (south) Degrees East from the Beginning Trees of the  
original at the Distance of ninety seven Perches Patented 10<sup>th</sup>  
August 1770 -

16 1/2 n u 8

*Eye See* surveyed for John Jarman the 10<sup>th</sup> June 1769 Beginning  
at a bounded white Oak standing near Salt Peter Creek being  
the second bounded Tree of a Tract of Land called Hoarmand Lodge  
Patented the 25<sup>th</sup> July 1770

18 1/2 n u 9 1/2

*Sittlenorth* surveyed for Richard Shipley son of Adams  
the 21<sup>st</sup> December 1768 Beginning at the end of the South ten  
Degrees West thirty Degree Line of a Tract of Land called  
Adams Garden Patented 9<sup>th</sup> June 1770 -

20 n u 10

*The Garden* surveyed for William Otley the 21<sup>st</sup> February  
1769 Beginning at a large blue stone marked with the letters  
W O lying on the East Side of the main falls of Catawisco River  
near the edge of the Water at the head of a small bottom about  
three Quarters of a Mile above the Mouth of Cedar Branch  
Patented 11<sup>th</sup> July 1770 -

317

12.8 1/2

Neighbours Goodmill originally called Dams  
 Garden and contained 1212 Acres & 230 Acres Resurveyed for  
 Richard Shipley the 8<sup>th</sup> February 1770 Beginning at the end of  
 fifty one Perches on the seventh Line of the original Survey  
 it being a North seventy two Degrees West fifty eight Perches  
 Line of the whole Tract called Dams Garden Patented the 19<sup>th</sup>  
 July 1770 -

398

1.15 1/2

Blonisk Carrolls Island composed of  
 the following Tracts, Viz<sup>t</sup> Privilege Enlarged containing 215  
 Acres the Neglect containing 600 Acres Carrolls Island  
 containing 335 Acres and Omions Doggy Islands containing  
 76 Acres Resurveyed for Charles Carroll Esq<sup>r</sup> Barrister the  
 22<sup>nd</sup> January 1770 Beginning at a bounded Water Oak and  
 three bounded white Oaks the Beginning Trees of the  
 original Privilege Enlarged and also the Beginning of a  
 Tract called Scots Improvement Patented 7<sup>th</sup> July 1770 -



Additional Rent Roll for Anno 1771

226 u 9 1/2 Cates Inheritance originally called Winchester  
 Lott and Contained 970 Acres 200 Acres of which Resurveyed for Jacobs  
 Rates the 3 Febry 1770 Beginning at the original Beginning Ed. 2 July 1771-

31 1/2 u 1 3/2 Kings Hill Surveyed for William King the 10<sup>th</sup> March  
 1762 Beginning at the end of the second Line of Stansbury's  
 Plain Patented 7<sup>th</sup> August 1771-

35 u 1 1/2 Turkey Range Surveyed for Alexander Mills the  
 13 February 1771 Beginning at the end of the second Line of  
Swiss Adventure Patented 9<sup>th</sup> August 1771-

128 = 5 1/2 **Amois** originally called **Vaughans Delight** and contained 50 acres Resurveyed for **Richard Richards** the 25<sup>th</sup> Day of December 1768 Beginning South 17 Degrees East 71<sup>ft</sup>. distant from three hundred Chesnut Trees standing near the Head of a Glade which Descends into the Northern Fork of **Satafess Falls** Patented 27<sup>th</sup> July 1771 -

88 = 3 1/2 **Tracts for the Old Fox** Surveyed for **Alexander Wells** the 12<sup>th</sup> Feby 1771 lying in **Sharts** Beginning for the first part at the end of the 3<sup>rd</sup> line of **Seals Runway** Beginning for the second part at the end of the North thirty seven Degrees West sixty five Perches line of **Lanyard** Beginning for the 3<sup>rd</sup> part at the Beginning Tree of the **Tanyard**  
NB the above Survey made by virtue of a Pat<sup>nt</sup> 28 August 1771 -  
a Warrant on the Proclamations

5 1/2 = 2 1/2 **Jonas's Range** originally so called and contained 100 acres Resurveyed for **Samuel Bowen** the 25<sup>th</sup> October 1769 Beginning at a Stone set up in the place of the original Beginning of said Tract Patented 2 August 1771 -

124 - 5 - 4 *Guffies Delight* Surveyed for Henry Guffie the 7<sup>th</sup> March  
1770 beginning at the end of the South seventy eight Degrees West to the  
South line of a Tract of Land Surveyed for Stephen Collins called *Close  
Hill* Enlarged Patented 8<sup>th</sup> August 1771

206 - 8 - 3 *Wheeler's Union* Originally so called and contained  
100 acres Resurveyed for David Clark the 22<sup>nd</sup> April 1769 beginning  
at the end of ninety seven Perches in the first line of the original Survey  
Patented 12<sup>th</sup> July 1771

187 - 7 - 6 *Coopers Chance Enlarged* Originally called  
*Coopers Chance* and contained 27 Acres Resurveyed for Henry  
Cooper the 22<sup>nd</sup> April 1769 beginning at the Beginning Trees  
of the original Patented 28<sup>th</sup> June 1771

CERTIFICATE OF CAMERA OPERATOR

I hereby certify that the documents represented by the micrographics appearing on this roll of film designated as Reel No. SR 4384 were photographed by the undersigned on this date. Land Office Rent Rolls

Reel begins with Rent Rolls 1733

Reel ends with Rent Rolls 1774

By ELAINE HUNT

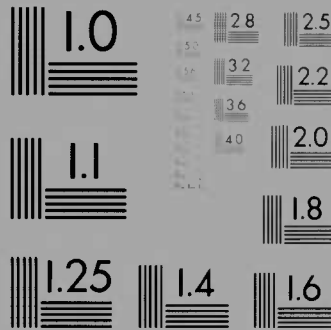
DATE May 10, 1990

MdHR Commission

# MARYLAND STATE ARCHIVES

Annapolis, MD

PM-1 3½"x4" PHOTOGRAPHIC MICROCOPY TARGET  
NBS 1010a ANSI/ISO #2 EQUIVALENT



PRECISION<sup>SM</sup> RESOLUTION TARGETS

Century



1303 Geneva Avenue  
St. Paul, MN 55119

