

LAND OFFICE

(Rent Rolls)

1753-1776
13, AA, pp. 1-124, i of tracts

SR 4382-2

LAND OFFICE

(Patent List)

1782-1790
13, AA, pp. 125-131, i of tracts

SR 4382-2

Accident	James Kerby	3	129
Accord	John Hood	42	7
Addition	Peter Shipley	315	31
Addition	Richard Stringar	18	74
Addition to Aberdeen	George Steuart	51	93
Addition to Bare Neck	George Gill	32	4
Addition to Champion Forrest	John Hammond	96	39
Addition to Chance	Charles Carroll	8	130
Addition to Chance	Charles Hammond	141	77
Addition to Chesnut Hill	Philip Hammond	30	108
Addition to Concord	John Hood	25	23
Addition to Elk Thickett	Nicholas Maccubbin	70	43
Addition to First Choice	John Stevens	10 $\frac{1}{2}$	131
Addition to Forrests Range	John Forrest	156	49
Addition to Fred Haven Point	Hugh Merikin	4 $\frac{1}{2}$	124
Addition to Good for Little	William Selman	20	121
Addition to Half Pone	Charles Carroll	9	102
Addition to Hammonds Quarter	Matthias Hammond	135	126
Addition to Hazard	Mathias Hammond	6 $\frac{1}{2}$	106
Addition to Hoods Hall & Bens Luck	Mat. Hammond	6	105
Addition to Hoods Heaven	James Hood	2 $\frac{1}{2}$	41
Addition to Indian Glade	Caleb West &c	252	111
Addition to Kendals Kindness	Mathias Hammond	6	105
Addition to Luggo	Matthias Hammond	39 $\frac{3}{4}$	125
Addition to Mirey Swamp	Nathan Hammond	244 $\frac{1}{4}$	9
Addition to Partnership	John Hammond	100	28
Addition to Partnership	Joseph Howard	31	131
Addition to Pt. Fredericksborough	Benj Warfield	350	51
Addition to Porters Care	Mathias Hammond	8 $\frac{1}{2}$	105
Addition to Ropers Range	John Cowman	7	111
Addition to Ropers Range	Gerard Hopkins	2 $\frac{1}{2}$	127
Addition to Rurial Delight	Lawrence Robinson	84	12
Addition to St. Jeroms	Henry Darnall	368	60
Addition to Snap Short	Robert Israel	12	8
Addition to Spring Garden	Mathias Hammond	25	103
Addition to Stone House Hill	John Hood	6 $\frac{1}{2}$	107
Addition to Stoney Hill	Samuel Dorsey	19 $\frac{1}{2}$	117
Addition to Stoney Thickett	John Hammond	90	41
Addition to Weedy Glade	Caleb West	252	119
Addition to Whats Left	William Shipley	29 $\frac{1}{2}$	127
Addition to Wrighton Farm	John Ridout	2 $\frac{1}{2}$	23
Additional Chance	Samuel Mansell	200	1
Additional Chance Encreased	Edward Warfield	520	70
Additional Intervention	John Hammond	50	20
Additional Progress	John Whips	413	7
Adventure	John Hammond	53	108
Aldriges Beginning	Nicholas Aldrige	300	28
Allens Purchase	Joseph Allen	290 $\frac{1}{2}$	98
Andersons Distant Walks	James Anderson	213	53
Angle	Philip Hammond	20	5
Angle (The)	Gerard Hopkins	4 $\frac{1}{2}$	127
Ann Arundell Manour		10875	62
Annas Desire	Joseph Ward	193 $\frac{3}{4}$	87
Anything	Charles Ridgeley	56	12
Ash Wednesday	John Hood	6 $\frac{1}{2}$	106
Athol Enlarged	James McGill	875	37

--- B ---

		Acres	Folio
Bad Travelling	John Stevenson-	180	42
Barnes's Pleasant Meadow	John Hood	17	24
Barnes's Purchase	Robert Barnes	296	7
Barren Hills	John Gray	200	35
Barrets Purchase	John Barrett	105 $\frac{1}{2}$	70
Barry's Duck	William Spurrier	50	68
Batchellors Hope Resurveyed	John Walker	466	40
Batchellors Inheritance	Richard Horner	126	45
Bealls Enlargement	Benjamin Beall	315	11
Bear Ridge	John Sheckell	105 $\frac{1}{2}$	74
Beersheba Corrected	Thomas Tillard		130
Bellows, The	John Hammond	80	41
Benjamins Choice	Benjamin Cheney	130	79
Bens Delight	Henry Griffith	46	41
Billingham	Robert Smith	388 $\frac{1}{2}$	81
Bite the Skinner	John Welsh	821	30
Black Meadows	Elizabeth Dorsey	11	58
Blooming Plains	Thomas French	977	123
Bole Allmanack Neck	Thomas Mayo	87	29
Brashears Purchase	John Brashears	284 $\frac{1}{2}$	87
Break Neck Hill	John Hood	169	114
Brent Wood Forrest	Samuel Mansell	25	95
Brices Addition to North	Crouchfield John Brice	40	42
Brices Security	John Brice	104	43
Brook Fields	James Brooke	1663	50
Brothers Agreement	John Martin	470	17
Brothers Partnership	John Forest	10	129
Brothers Purchase	Ezekiel Gott	197 $\frac{1}{2}$	83
Browns Addition	Thomas Brown	54	20
Browns Chance	Thomas Brown	48	44
Browns Discovery	William Brown	122	35
Bryer Bottom	John Hood	25	27
Bucks Contrivance	Jacob Holland	117	13
Bunkers Hill	Henry Ayton	580	129
Burgess Look Out	Joseph Burgess	320	53

--- C ---

		Acres	Folio
Calf Pasture	John Wayman	13	100
Careys Retirement	James Carey	210	30
Carrick	John Gardner	115	100
Carrs Farm	Benjamin Carr	117 $\frac{1}{2}$	86
Carrs Hills	Benjamin Carr	112 $\frac{1}{2}$	83
Catch as Catch Can	Joseph Hobbs	60	26
Chance	Nicholas Maccubbin	38	41
Chance	Henry Pierpoint	35	5
Chaney's Purchase	Samuel Chaney	141 $\frac{1}{2}$	125
Charles Homewood & Mary Chews			
Fair Jerusalem	Charmes Homewood	203 $\frac{1}{2}$	14
Cherry Bottom	Samuel Musgrove	18	42
Chesnutt Ridge	William Hanks	40	4
Chews Neglect	John Wastoney	143	128
Childs Addition	Henry Child	82 $\frac{1}{2}$	66
Chinquopin Forrest	Richard Jones	107	94
Clement Hills Purchase	Clement Hill	236 $\frac{1}{2}$	104
Cockeys Neglect	Edward Dorsey	24	124
Coles Choice	William Cole	327	36
Concord	John Hood	513	114
Concord Resurveyed	John Hood	340	45
Connection	John Hammond	455	125
Contention Ended	Henry Ridgely	370	34
Calebs Choice	Caleb, West & Richard Burgess	252	110

Acres Folio

Contention Rewarded
Contentment
Costly
Cowleys Fancy
Cowmans Purchase
Crabbs Purchase
Cornwells First Seat
Crow Nest Bottom

John Hammond	20	23
Jason Frizell	350	6
Henry Howard	21	78
Thomas Cowley	135 $\frac{1}{2}$	86
Joseph Cowman	149 $\frac{1}{2}$	108
Jeremiah Crabb	104	88
William Cromwell	523	2
Mordecai Selby	10	33

--- D ---

Darkness Converted into Light
Darnalls Purchase
Dear Bought
Dear Bought
Dear Bought
Dear Bought
Defiance
Defyance, The
Dependance
Disappointment
Disappointment
Discord
Discovery, The
Discovery, The
Discovery
Doctors Tongue
Dorseys Discovery
Dorseys Interest
Dorseys Lane
Dorseys Search
Drouth
Dutchmans Point

Charles Hammond	118	30
Bennett Darnall	26 $\frac{1}{2}$	80
John Hammond	25	15
John Hood	3 $\frac{1}{2}$	107
Nicholas Maccubbin	359	20
Daniel Stansbury	4	n35
Joseph Hobbs	80	35
Philemon Dorsey	100	24
John Dorsey	928	6
Philemon Dorsey	50	22
John Scironers	233 $\frac{1}{2}$	14
John Hood	18	5
Joseph Jacobs	84	32
Nicholas Maccubbin	115	21
James Norman &c	20	4
Henry Hall	3	51
Edward Dorsey	23	131
Vachel Dorsey	30	25
Ely Dorsey	130	33
Caleb Dorsey	121	54
John McDonnald	50	103
Joshua Mayo	7	52

--- E ---

Eagles Hill
Eagle Tower
Elysian Fields
Everything
Evitts Purchase
Exchange, The
Ezekiels Addition

John Gray	30	51
Robert Davis	8	67
Richard Walmsley	56	1
Vachel Warfield	50	40
John Evitt	60	5
James McGill	28	39
Ezekiel Millward	28	22

--- F ---

Fancy, The
Fifth Addition
Fifth Discovery
Find if You Can
Find It If You Can
Find Me Out If You Can
Finish, The
Fire Tongues
First Addition to Arnolds
First Addition to Arnolds
First Addition to Littleworth
First & Second Part of Alexander
First Choice
First Choice
First Discovery
First Part of the Vacant
First Supply

Henry Griffith	30	15
Philip Hammond	4 $\frac{1}{2}$	126
Caleb Dorsey &c	100	11
Samuel Mansell	5	4
Charles Welch	1	55
Thomas Belt	289	98
Henry Howard	71	68
Richard Yates	8	67
Fancy Charles Carroll	8	130
Vacancy Charles Carroll	8	131
John Hood	2	107
Alexander Alex Wells	61	37
John Stevens	5	131
George Whips	21	126
Caleb Dorsey	234	4
Lott Benj. Gaither	15	10
Henry Griffith	35 $\frac{1}{2}$	7

Acres Folio

First Vacancy	Jeremiah Chase	19 $\frac{1}{4}$	130
Fish Hall	Nicholas Maccubbin	81	69
Fish Pond	John Hood	25	33
Fourth Addition	Philip Hammond	$\frac{1}{4}$	126
Fourth Discovery	John Howard	45	4
Fourth Vacancy	Jeremiah Chase	1	130
Fox Hall	Martha Tillard	192	78
Fredericksburgh	Henry Griffith	590	2
Fresh Pond	Zachariah Hood	398	36
Friendship	Thomas Harrison	62 $\frac{1}{2}$	3
Friendship Enlarged	Henry Ridgely	1915	102
Friendship Lost	Samuel Dorsey	6 $\frac{1}{4}$	120

--- G ---

Gaithers Chance	John Gaither	20	46
Gaithers Enlargement	Samuel Gaither	100	31
Gaithers Intent	John Hammond	88	28
Gaithers Park	Samuel Gaither	350	44
Gambriels Trust	William Gambriel	83	91
Gambrilla Purchase	Augustine Gambrell	312	35
Garden Recovered	Joseph Jacobs	85	8
Gardeners Purchase	George Gardiner	188 $\frac{1}{2}$	84
Gassaways Lott	Gassaway Watkins	152	94
Gassaways Meadow	Thomas Gassaway	16	34
Georges Luck	George Ashlaw	139	128
Georges Luck	George Robinson	42	39
Georges Pleasure	George Ashbaw	15 $\frac{1}{2}$	128
Golden Rod Bottom	Jacob Macceney	251 $\frac{1}{4}$	66
Good Neighbourhood	John Prestidg	7 $\frac{3}{4}$	13
Good Will	Thomas Anderson	17	112
Good Will	William Fisher	100	34
Goodwill to his Lordship	Samuel Musgrove	480	48
Gotts Farm	Judson Coolidge	245 $\frac{1}{4}$	78
Gravelly Hill	Edward Cole	167 $\frac{1}{4}$	76
Grays Disappointment	Richard Jacob	10 $\frac{1}{4}$	128
Great Island	William Gambriell	12	77
Grecian Seige	Joshua Shipley	412	8
Green Bryer	Denton Hammond	61	46
Greenock Farm	George Steuart	165 $\frac{1}{4}$	69
Greenock Park	George Steuart	313 $\frac{1}{4}$	69
Greens Chance	Richard Green	34	74
Greens Meadow	Richard Green	60	27
Greens Purchase	Richard Green	596 $\frac{1}{2}$	75
Greenwich Farm	John F A Priggs	107 $\frac{1}{4}$	91
Greenwich Park	John F A Priggs	218	91

--- H ---

Halls Delight	Henry Hall	121	54
Halls Folly	Philip Hall	16	47
Halls Purchase	John Hall	101 $\frac{1}{2}$	117
Hammonds Discovery	Philip Hammond	74	33
Hammonds Forrest	Charles Hammond	870	13
Hammonds Lott	John Hammond	8	23
Hammonds Search	John Hammond	230	25
Hampton Court	Samuel Chase	1710	55
Harborough	Lawrence Hammond	223	40
Hard Bargain	Isaac Simmons	103 $\frac{1}{2}$	73
Hard to Get & Dear Paid For	Neal Clark	668	45
Harrisons Security	Elisha Harrison	675	46
Harrys Lott	John Warfield	99	29
Hay Meadow	Edward Dorsey	23	92

Acres Folio

Haywards Discovery	Jacob Hayward	47	113
Red Quarters	Samuel Chase	845	129
Heirusalem	Charles Homewood	135	11
Henrys Lott	Henry Custary	50	66
Henrys Purchase	Henry Jones	80	80
Henrys United Friendship	Samuel Mansell	312 $\frac{1}{4}$	99
Hickory Bottom	John Williams	352	49
Hills Purchase	Joseph Hill	143	86
Hobbs Levels	Leonard Hobbs	258	99
Hobbs Lott Enlarged	Philip Warfield	135	92
Hollands Sweep	Anthony Holland	22	94
Hollydays Purchase	William Hollyday	276	72
Hoods Fine Soil Forrest	John Hood	322	96
Hoods Friendship	John Hood	550	3
Hoods Friendship	John Hood	800	57
Hoods Haven	James Hood	115	37
Hoods Haven	John Hood	20	6
Hopkins Lott	Richard Hopkins	113 $\frac{1}{4}$	76
Hopkins Venture	Gerrard Hopkins	106 $\frac{1}{2}$	119
Hopsons Choice	Luke Mercier	503	53
Howards Angle	Joseph Howard	64	37
Howards Chance	Joseph Howard	8	21
Howards Fair & Amicable Settlement	Brice Howard	703 $\frac{1}{4}$	131
Huckleberry Island	Joseph Cromwell	135	12
Hughs Enlargement	Nathn Hughs	756	50
Hurry, The	John Hood	18	8

--- I ---

I Can Do It Well	James Howard	32	122
I Have Been A Great While At Rest	Saml Mansell	23	70
Inclosure, The	John Hammond	132	20
Indian Glade	Mahalelal Sheckles	10	117
Intervention	Charles Hammond	101	28
Isaacs Enlargement	Isaac Hall	140 $\frac{1}{2}$	78
Isaacks Purchase	Isaac Owens	197 $\frac{1}{2}$	76
Island, The	John Hammond	1	109
It Is Done At Last	Richard Jones	187	125

--- J ---

Jacobs Friendship	Richard Jacobs	41	56
Jacobs Policy	Richard Jacobs	31	36
Jacobs Resurvey Contrived	Richard Jacobs	1303	47
Jasons Mistake	John Hood	10	27
John & Elizabeth	John Selman	286	9
John & Marys Chance	John Hepburn	535	40
Johns Addition to Brothers Partnership	Jno Shipley	24	43
Johns Beginning	John Welsh	2	24
Johns Beginning Enlarged	John Welsh	236	49
Johns Lookout Enlarged	John Gardener	135	46
Johns Mistake	Richard Maccubbin	13	48
Joseph & Jacobs Invention	Jacob Hayward	171	113
Josephs Addition	Joseph Pumphrey	265	3
Joshuas Lott	Joshua Dorsey	6 $\frac{1}{2}$	36
Josephs Lott	Richard Marsh	7	32

- - - L - - -

		Acres	Folio
Lapland	John Hammond	93	109
Last Discovery	Thomas B Dorsey	48	70
Last Shift	Robert Shipley	345	3
Lessworth	John Hood	101	114
Linthicums Fancy	Francis Linthicumb	90	71
Littleworth	John Hood	96	21
Little Worth	Henry Howard	13	71
Littons Purchase	Robert Norris	152	113
Locust Hill	John Williams	52	56
Locust Point	Richard Wamsley	9	52
Long and Narrow	Nicholas Worthington	25	30
Long Reach	James Pattison	359	129
Look Sharpe	Samuel Mansell	243	39
Lost by Neglect	Mordecai Selby	266	124
Lot No. 30	Henry Carroll	2 R 10p	12
Lot No. 86	Thomas Jennings	25612 sq ft	55
Lot No. 109	Thomas Hyde	1 A-3120 "	127
Luckey Hole Enlarged	Thomas Mayo	102	92
Luckey Point	Thomas Cockey	157	3
Lundy Isle	Benjamin Fowler	1/2	106
Lynches Purchase	Patrick Lynch	280	2

- - - M - - -

Maccubbins's Fishery	Joseph Maccubbin	2 1/2	122
Mansells United Friendship	Samuel Mansell	559	75
Margarets Choice	John Summerland	71	1
Margarets Choice	John Summerland	71	128
Mayors Addition	John Mayo	22	129
Meadow, The	Charles Hammond	11	38
Meadow, The	John Hammond	616	31
Meadow, The	John Hammond	10	15
Merciers Lot	Andrew Mercier	45	129
Miles Chance	John Miles	322	73
Millers Hillow Meadow	Nehemiah Miller	51	29
Mill Farm	John Hammond	102	44
Mill Land	Samuel Mansell	25	66
Mill Meadow	John Hammond	59 1/2	109
Mill Seat	Elijah Robesson	74 1/2	125
Minebank, The	Richard Cheney	50	14
Mineral Hill	Caleb Dorsey	54	11
Moons	Caleb & West	18 1/2	126
Mothers Care	Elizabeth Ridgely	118	8
Mountain of Wales	Wm Worthington	433	115
Mount Calvary	Valentine Brown	252	125
Mount Misery	Thomas Cockey	415	111
Mount Unity	Joseph Andrew &c	55	125

- - - N - - -

		Acres	Folio
Nancys Lott	John Forrest	25	82
Nathans Purchase	Nathan Brashears	55 1/2	85
Necessity	Charles Robinson	5	120
Neglect	John Hammond	74	108
Neglect, The	Gerard Hopkins	15 1/2	127
Neglect or Rainey Day	Thomas Mayo	16	52
Neighbours Neglect	Samuel Gaither	40	104
Neighbours Spight	Richard Cheney	238	13
Neilson Enlarged	Charles Ridgley	131 1/2	17
Nicholas Mar	Anthony Stewart	8 1/2	104
Nicholsons Choice	Nicholas Nicholson	77 1/2	95
Ninth Discovery	Caleb Dorsey	140	10
Ninth Discovery Enlarged	Caleb Dorsey	1160	31
No. 1 & 2	Stephen West	1	15
No. 89	Mrs Anne Ogle	36,333 sq ft	21
Nobles Addition	Thomas Noble	55	93
Norris's Purchase	Robert Norris	110 1/2	89
North Hills	Henry Howard	186	22
North Hills	Vachel D Howard	211 1/2	122

- - - O - - -

Old Mans Folly	Robert Davis	24	1
Old Rock of Kingsale	John Stevenson	10	42
Onions Forest	Henry Hall	39	72
Oversight	John Hammond	8	40
Overy's Desire	John Overy	71 1/2	18
Owens Fancy	James Owens	140 1/2	81
Owens Purchase	James Owens	92 1/2	88
Oyster Shell Island	John Ridout	2	25

- - - P - - -

Pages Purchase	George Page	280	6
Partnership	Charles Griffith	2650	18
Part of Abington	Denton Hammond	109	67
Peace	Philemon Dorsey	65	26
Peace & Plenty	Thomas Anderson	33	112
Pearpoints Sweep	Joseph Pearpoint	74	66
Peggie & Mollys Delight	Charles Homewood	48	11
Peirpoints Branch Enlarged	Joshua Yates	57 1/2	128
Petuxent Slipe	Matthias Hammond	6	126
Pigeons Roost	Thomas Bissett	40	27
Pillaged Land	Samuel Mansell	55	29
Pillaged Thickett	William Shipley	20 1/2	128
Pillage Resurveyed	Philemon Dorsey	300	48
Pindals Enlargement	Philip Pindal	128 1/2	73
Piney Orchard	George Steuart	1217	22
Pinkstones Thickett	William Pingstone	50	39
Pleasant Fields	Samuel Chase	557 1/2	130
Pleasant Meadows	Joshua Barnes	16	118
Pleasant Meadows	Joshua Griffith	150	56
Pleasant Prospect	Elizabeth Dorsey	70	121
Pleasant Prospect	Samuel Lane	158	120
Plumb Creek Marsh	Rezin Hammond	33 1/2	127
Plummers Addition	Yate Plummer	38	53
Plummers Pasture	Yate Plummer	484	29
Plummers Purchase	Henry Plummer	106	85
Point Look Out	Eliza Dorsey	13 1/2	125

Acres Folio

Point Lookout	John Gray	3 $\frac{1}{2}$	71
Point Lookout	Samuel Musgrove	25	51
Point Lookout Enlarged	Samuel Musgrove	196	71
Poplar Spring Meadows	John Lawrence	194 $\frac{1}{2}$	89
Portland	John Hammond	128	28
Poverty	Rezin Hammond	16 $\frac{1}{2}$	127
Poverty Discovered	Joseph Hobbs	1737	19
Pretty Sally	Benjamin Fish	2	128
Prospect	John Hammond	61	67
Provision	John Hammond	920	29

- - - R - - -

Race Ground	James Brown	15	96
Range Declined	Samuel Mansell	2770	47
Rays Chance	William Ray	61	46
Remnant, The	Henry Griffith	150	49
Remnant, The	John Hammond	99	43
Remnant, Corrected	Joshua Griffith	207	112
Repentance	Joseph Hobbs	235	44
Repentance	Ephraim Howard	10	120
Resurvey on Harrys Lott	John Warfield	469	116
Rezins Supply	Rezin Pumphrey	160	38
Richardsons Purchase	Richard Richardson	212 $\frac{1}{2}$	95
Richards Purchase	Richard Simmons	128 $\frac{1}{2}$	90
Rich Meadow	John Hood	205	34
Ridgelys Ambition	Greenbury Ridgely	46	123
Ridgelys Chance	Henry Ridgely	24	60
Ridgelys Range	Henry Ridgely	2750	32
Right Ang $\frac{1}{2}$ e Triangle	Gassaway Rawlings	8	82
Robinhoods Retreat	William Waters	38	130
Robinsons Mistake	William Sympson	10	59
Rock Castle	Reuben Meriwether	2	121
Rock Hall	Joseph Howard	254	127
Rockholds Range	John Rockhold	200	69
Rockholds Range	John Rockhold	200	81
Rogues Harbour	Charles Hammond	167	30
Runny Mede	John Thomas	695	75
Rutlands Purchase Enlarged	Thomas Rutland	991	14

- - - S - - -

Saint James Park	Samuel Chase	100	47
Sanders Chance	James Sanders	210	58
Sapling Range	Philemon Dorsey	1222	15
Sapling Ridge	Benjamin Wright	9	26
Sappingtons Addition	John Sappington	310	2
Sappingtons Regulation	Richard Sappington	78	45
Sappingtons Sweep	Thomas Sappington	971	54
Sarabs Purchase	Thomas Cowley	93 $\frac{1}{2}$	72
Scheme	Samuel Chase	74	47
Search, The	Henry Pierpoint	93	10
Search Enlarged	Henry Pierpoint	112	125
Second Additon to Green Spring	Matt Hammond	14 $\frac{1}{2}$	126
Second Additon to Half Ponee	Charles Carroll	7 $\frac{1}{2}$	130
Second Additon to Hazard	Mathias Hammond	3	107
Second Addt to Hoods Hall & Bens Luck--M. Hammond		12 $\frac{1}{2}$	126
Second Addition to Kendels Delight - P. Hammond		17	126

Acres Folio

Second Addition to Littleworth-- John Hood		17	106
Second Addition to Ropers Range - Gerard Hopkins		9 $\frac{1}{2}$	127
Second Choice	William Shipley	42	82
Second Discovery	Caleb Dorsey &c	116	6
Second Pt. of Vacant Lott	Benjamin Gaither	25	10
Second Supply	Henry Griffith	27 $\frac{1}{2}$	8
Second Thought	Philemon Dorsey	60	90
Second Vacancy	Jeremiah Chase	30 $\frac{1}{2}$	130
Selbys Inheritance	Mordecai Selby	220	99
Seven Mountains	Wm. Worthington	711	115
Seventh Discovery	Caleb Dorsey &c	103	10
Sheckles Chance	Samuel Sheckle	165 $\frac{1}{2}$	83
Sherwood Forrest	Henry Griffith	50	84
Shekells Purchase	Richard Shekell	278 $\frac{1}{2}$	88
Shipleys Adventure	George Shipley	1280	19
Shipleys Content	Jane Eaton	474	84
Shipleys Enlargement	George Shipley	625	5
Silence	Joseph Hobbs	78	25
Simmers Chance	Abraham Simmers	251 $\frac{1}{2}$	129
Simmons's Addition	George Simmons	57	77
Simmons Purchase	Abraham Simmons	320 $\frac{1}{2}$	87
Sixth Discovery	Caleb Dorsey	54	10
Skidmore Enlarged	Richard Moss	250	36
Slades Addition Rectified	Daniel Stansbury	90	44
Slipe, The	John Hood	11	48
Slipe, The	James Riggs	20	123
Smiths Range Enlarged	Benjamin Wright	214	119
Snowdens Addition	Samuel Snowden &c	281	129
Snowdens New Birmingham Corrected - Thos Snowden		12355	60
Snowdens New Birmingham Manor - Samuel Snowden		16038	127
Snugg Bitt	Henry Griffith	20	25
Snugg Bitt	John Welsh Jr	18	93
Soap Stone Ridge	John Dorsey	12	118
Sorry Bargain	John Sheckle	62	79
Southern Addition	Philip Hammond	264	38
Spriggs Purchase	Richard Sprigg	176	105
Square, The	Philip Hammond	2 $\frac{1}{2}$	126
Squirrell Neck	Nicholas Maccubbin	50	43
Stamp Act	Nehemiah Miller	63	52
Stamp Act Repealed	Nehemiah Miller &c	515	68
Stephens Purchase	Stephen Steward	98 $\frac{1}{2}$	97
Steuarts Lott	George Steuart	186	24
Stevens Addition	John Stevens	321	37
Stevensons Enterprise	John Stevenson	5	42
Stewards Farm	Stephen Steward	83	97
Stoners Delight	John Stoner	20	1
Stoners Hammer	John Stoner	54	27
Stoney Hill	Robert Barnes	18	118
Stoney Island	Joseph Jacobs	1	103
Stoney Point	Joseph Jacobs	9	103
Stoney Run Hill	Thomas Harrison	50	61
Stoney Stratford	Thomas Hobbs	164	110
Stoney Thickett	John Hammond	10	15
Stop The Gap	Joseph Hobbs	22	21
Store House Hill	John Hood	4	24
String	Henry Griffith	10	72
String Enlarged	Samuel Chase	644	119
Stringers Advantage	Richard Stringer	18	127
Stringers Park	Richard Stringer	590	112
Struggle, The	John Worthington	32	68
Support, The	Joseph Jacobs	51	77
Sure Bind Sure Find	John Brice	128	49

- - - T - - -

		Acres	Folio
Talbots Addition	Edward Talbot	92	38
Tarr Hill	Lewis Younger	4 $\frac{1}{2}$	26
Tarripin Hill	Elizabeth Dorsey	24	59
Tarrapin Island	Samuel Lane	5	118
Tenth Discovery	Caleb Dorsey	446	9
Terra Excultabilis	Joseph Burgess	268	90
Third Addition	Philip Hammond	1 $\frac{3}{4}$	126
Third Discovery	Caleb Dorsey &c	60	5
Third Vacancy	Jeremiah Chase	4	130
Thomas's Beginning	Thomas Hobbs	18	12
Tilla Terra	West Burgess	25	125
Timber Lane	Henry Griffith	8	35
Tinian	Richard Sprigg	17	117
Tit For Tat	Henry Ridgley	290	17
To Be Or Not To Be	Hugh Kinley	168	123
Toddy	Michael Dorsey	27	9
Triangle	John Hammond	50	100
Triangle, The	James Pattison	16	130
Trouble Enough	Eliza. Dorsey	36 $\frac{1}{2}$	125
Tryangle	Charles Hammond	18	26
Turkey Point	Francis Linthicum	38	71

- - - U - - -

Uncles Good Will	Joshua Dorsey	49 $\frac{1}{2}$	121
Unity Mount	William Shipley	12 $\frac{1}{4}$	85
Upland Resurveyed	James Dick	530	2
Upton Park	John Noble	593	16

- - - V - - -

Vacant Lane	Benjamin Gait her	47	32
Valentines Day	John Williams	9 $\frac{1}{2}$	113
Valley of Strife	James Pattison	53	128
Vice, The	John Hammond	68	68
Victory	Robert Davis	30	59

- - - W - - -

Walkers Inheritance	James Walker	1730	9
Wards Prospect	Samuel Ward	271	74
Warfield	Seth Warfield	1544	58
Warfields Addition	John Warfield	36	110
Warfields Chance	Ephraim Warfield	325	104
Warfields Folly	Seth Warfield	700	30
Warfields Lott	Seth Warfield	50	19
Warfields Neglect	Thomas Sappington	75	12
War of Pinicey	Thomas King	257	122
Watts Left	Thomas Hobbs	190	73
Weedy Glade	John Forrest	40	32
Weems Outlet to the Creek	Richard Weems	6 $\frac{1}{2}$	124
Welshes Folly	John Welsh	242 $\frac{1}{4}$	97
Westals Resurvey	George Westall	436	13


Acres Folio

What Is Left	Charles Ridgley	94	17
Whats Left	Thomas French	24	125
Whats Left	John Hammond	26	109
Whats Left	John Stevens	50	48
Whitsuntides Gift	Thomas Hobbs	112	96
Who Knows The Worth Of It	Samuel Mansell	50	50
Widows Purchase	Abraham Jones	200	80
Wilderness Resurveyed	George Hammond	575	57
Wilkes And Liberty	Cornelius Howard	652	89
Wilkinsons Folly	Wilkinson Brashears	44 $\frac{1}{2}$	79
Williams Discovery	John Williams	94	57
Williamsons Trouble	Thomas Williamson	8	129
Windsor	Henry Howard	516	31
Winsor Forest	Samuel Mansell	1434	72
Wood Landing	Benjamin Fish	2 $\frac{1}{2}$	128
Wood Lands	Nicholas Carroll	970	127
Woodstock	Henry Griffith	76	7
Woodstock Enlarged	Henry Griffith	609	34
Worthingtons Courtesey	William Worthington	454	115
Worthingtons Folly Displayed	Denton Hammond	6 $\frac{3}{4}$	67
Worthingtons String	Charles Worthington	55	18
Worthless	William Fisher	190	7
Worthless	John Hammond	26	38
Worthless	John Hood	23	23
Worth Nothing	John Overy	25	33
Wrighton Farm	Henry Gassaway	302 $\frac{1}{4}$	16

- - - Y - - -

Yates Goodwill	Richard Yates	65	69
Your Name	John Welsh	56 $\frac{1}{2}$	110

Ann. Arundel County
Kent. Roll.
Lib. N^o 2. Anno 1750.



Ann Arundell County Rent Roll.
1756.

Ann. L. S. D.

20. 0. 0. 10. Stoners Delight surveyed for John Stoner the 3^d November 1755. On the West Side of a Tract of Land called Mistake in Friendship. Patented the 3^d November 1755.
Cop. 20. 0. 0. 10. John Stoner.

56. 0. 2. 3. Elysian Fields surveyed for Richard Walmsley the 5th day of February 1755. On the North Side of Maggothy River. Patented the 5th February 1755.
Cop. 56. 0. 2. 3. Richard Walmsley.

71. 0. 2. 10 1/2. Margarets Choice surveyed for John Summersland the 6th March 1721. Near the Head of Maggothy River Patented 10th August 1753.
Cop. 71. 0. 2. 10 1/2. John Summers.

24. 0. 1. 0. The Old Mans Folly. Surveyed for Robert Davis and Benjamin Brown the 10th day January 1756. On the Westernmost Side of the main Falls of Patapsco River Between the Land called Browns Addition and Bantons Lodge Patented 10th January 1756.
Cop. 12. 0. 0. 6. Robert Davis.
12. 0. 0. 6. Benjamin Brown Son Joshua.

200. 0. 0. 0. The Additional Chance. Originally called Chance and contained 4 1/2 Acres Resurveyed for Samuel Mansell the 10th day of November 1755. Patented 15th day of November 1756.
Cop. 200. 0. 0. 0. Samuel Mansell.

107.	6. 8. 2	Resurveyed into Additional Chance Encreased by Edw. Mansfield March 29 th 1769. fo. 170 This Book

Aces L. S. D

2.)

523 0. 12. 11 1/2 Cromwells First Seal composed of the following two
Tracts Viz. Cromwells Enlargement close of Colden woods
Contained 391 Acres and 118 Acres Part of Cromwells Adventure
Resurveyed for William Cromwell the 28th June 1755.
Patented 24th May 1756.
Cp. 523. 0. 12. 11 1/2 William Cromwell.

310. 0. 12. 5 Sappingtons Addition Originally called Pink:
Stones Holly & contained 180 Acres Resurveyed for John
Sappington the 1st December 1755. Patented 30th July 1756.
Cp. 310. 0. 12. 5. John Sappington

530. 1. 1. 2 1/2 Upland Resurveyed Originally called Upland
420 Acres part thereof Resurveyed for James Dick the 1st of
March 1755. Patented 4th April 1755.
Cp. 530. 1. 1. 2 1/2 James Dick.

590. 1. 3. 7 1/2 Fredericksburgh Originally called Honey Forest
and contained 20 Acres Resurveyed for Henry Griffith the
16th day of February 1756. Patented 15th March 1756.
Cp. 230. 0. 9. 3. Henry Griffith.

280 0. 11. 2 1/2 Lynches Purchase Originally called Boatrock
and contained 290 Acres Resurveyed for Patrick Lynch the
29th day of April 1754. Patented the 29th day of
April 1754.
Cp. 280. 0. 11. 2 1/2 Patrick Lynch.

Aces

Point

523 0. 12. 11 1/2 John Onice from William Cromwell 13th August 1761 D.
523 0. 12. 11 1/2 Charles Hammond Junr from W^m Cromwell July 25th 1767

100 0. 7. 2 1/2 John Sappington Junr from In. Sappington Sen. 22 July 1763
100 0. 7. 2 1/2 Ditto from Ditto Ditto

530 1. 1. 2 1/2 Charles Worthington from James Dick 13th Sept. 1761

360 0. 12. 5 John Warfield from Henry Griffith 5th March 1762
200 0. 9. 2 1/2 Benjamin Warfield from Ditto 17th March 1762

100 0. 4. 1 1/2 Taday Judge from Patrick Lynch 16th October 1764

Aces 1. 2. 0 3.

550. 1. 2. 0 Hoods Friendship Originally called Johns Lott and contained 50 Acres Resurveyed for John Hood the 1st of March 1753. Patented the 14th March 1754 to John Hood.
Ref. 500. 1. 0. 0 John Hood.

157. 0. 4. 6 Luckey Point composed of the following two Tracts Viz. Deep Creek Point Originally laid out for 100 Acres and Fullers Suck Originally laid out for 80 Acres Resurveyed for Thomas Luckey the 17th July 1755. Patented the 17th July 1755.
Ref. 157. 0. 4. 6. Thomas Luckey.

265. 0. 10. 7 1/2 Josephs Addition Originally called Piney Groves and contained 3126 Acres 200 Acres Part thereof Resurveyed for Joseph Humphrey the 15th August 1754 Patented the 30th December 1755.
Ref. 265. 0. 10. 7 1/2 Joseph Humphrey.

345. 0. 13. 10 The Last Shift. Originally called Shipleys Forcight and contained 50 Acres Resurveyed for Robert Shipley the 1st May 1755. Patented the 13th November 1756
Ref. 345. 0. 13. 10. Robert Shipley.

62 1/2 0. 2. 6 1/4 Friendship Surveyed for Thomas Harrison the 25th day of March 1757 lying on the Main Branch of Magothy River Patented the 25th March 1757.
Ref. 62 1/2 0. 2. 6 1/4 Thomas Harrison & Partner.

550 1. 2. Resurveyed into Hoods Friendship fol 57.

150. 0. 6. 0 John Gray (son of Joshua) from John Necks 6 June 1761
65. 0. 2. 7 1/2 Resurveyed into Acorns Supply fol. 30.

31 1/4 0. 1. 3 Doctor James Walker from Thomas Harrison 25th December 1758.

Acres Cent.

(A)

20. 0. 0. 10. The Discovery Surveyed for James Norman and Benjamin Beall the 29th day of August 1757. Near the head of a creek of Catapoco River called Rock Creek Patented to Benjamin Beall the 15th day of November 1757.
Cop^y 20. 0. 0. 10 Benjamin Beall.

234. 0. 9. 4 1/2 The First Discovery. Surveyed for Mess^{rs} Caleb Dorsey Alexander Lawson and Edward Dorsey the 16th day of March 1757. On the Drafts between Doets Run and Catapoco Falls. Patented 16th March 1757.
Cop^y 234. 0. 9. 4 1/2 Caleb Dorsey & Com^{rs}.

32. 0. 1. 3 1/2 Addition to Bare Neck. Surveyed for George Gill the 2^d day of October 1754. On the north side of Maggothy River forming a Tract of Land called Bare Neck Patented the 2^d day of October 1754.
Cop^y 32. 0. 1. 3 1/2 George Gill.

40 0. 1. 7 1/2 Chesnut Bridge Surveyed for William Hanks the 7th day of March 1757. In the Fork of Catapoco River Patented the 7th day of March 1757.
Cop^y 40. 0. 1. 7 1/2 William Hanks.

5. 0. 0. 2 1/2 Find if you can. Surveyed for Samuel Mansel the 12th day of November 1756. On the Drafts of Snowdens River. Patented 12th day of November 1756.
Cop^y 5. 0. 0. 2 1/2 Samuel Mansell.

45. 0. 1. 10. The Fourth Discovery. Surveyed for John Howard Son of Benjamin the 4th day of April 1757. On the South Side of Curtis Creek. Patented to Caleb Dorsey Alexander Lawson and Edward Dorsey the 7th day of November 1757.
Cop^y 45 0 1 10 Caleb Dorsey and Company

Acres

Cent

20.

0. 0. 10

Reurveyed into Bealls Enlargement Lib. N^o 2. fol. 11.
This is not put on the Revenue Office Books

Caleb Dorsey from Alexander Lawson May 16 - 1772

32.

0. 1. 3 1/2

Nicholas Macubbin from George Gill 16th Jan^y 1750.
Reurvey into Dear bought fol. 20.
This is not put on the Revenue Office Books

32

0. 1. 3 1/2

5 0 0 2 1/2

Reurvey into Lock sharp fol. 29 -
This is not put on the Revenue Office Books

Caleb Dorsey from Alexander Lawson 16. May 1772

Acres Cont.

(5)

625. 1. 5. 0 Shipley's Enlargement. Originally so called and contained 417 Acres Resurveyed for George Shipley the 8th day of November 1755. Patented the 16th day of November 1750
Cp. 625. 1. 5. 0 George Shipley

35. 0. 1. 5 Chance Surveyed for Henry Pierpont the 15th day of March 1757 Joining the two following Tracts Viz. Talbot's Resolution Manor and Long Road. Patented the 15th day of March 1757.
Cp. 35. 0. 1. 5 Nicholas Goffaway

18. 0. 0. 9 Discord. Surveyed for John Hood the 26th day of May 1757. On the Drafts of the Western Falls of Catapiscu River Patented the 26th day of May 1757.
Cp. 18. 0. 0. 9 John Hood.

60. 0. 2. 5 The Third Discovery. Surveyed for Messrs. Caleb Dowsey Alexander Lawson and Edward Dowsey the 22nd day of June 1757. On the main Branch of Lewis Creek. Patented the 22nd day of June 1757.
Cp. 60. 0. 2. 5. Caleb Dowsey Comp.

20. 0. 0. 10 The Angle Surveyed for Philip Hammond the 26th day of September 1755. On the Drafts of Catapiscu River Patented the 26th day of September 1755
Cp. 20. 0. 0. 10. Philip Hammond.

60. 0. 2. 5 Covell's Purchase. Originally called the Ward of ... contained 302. acres 51² acres part thereof was conveyed the 2nd day of April 1756 for John Covell. Patented the 1st day of September 1757 to Mathew Robinson.
Cp. 60. 0. 2. 5. Mathew Robinson.

625. 1. 5. 0 Resurvey into Shipley's Advanture 1750
This is not put on the Board of Revenue Books.

18. 0. 0. 9 John Hood Junr. from John Hood Senr. of Debt Book ref. 1773.

called Darcy from Alex Lawson 16 May 1772.

Aces Rent

(6)

928. 1. 17. 1/2 The Dependance. Surveyed for John Dorsey son of
Caleb the 22^d day of April 1755. On the Drafts of Inwoodens
River. Patented the 22^d day of April 1755.
Cp. 928. 1. 17. 1/2 John Dorsey (son Caleb)

20. 0. 0. 10 Floods Haven. Surveyed for John Hood the 30th day
of April 1757. On the main Falls of Catawpa River. Patented
to James Hood the 15th day of September 1757.
Cp. 20. 0. 0. 10. John Hood.

350. 0. 14. 0 Contentment Originally called Content and Con.
termed 5. Acres Resurveyed for Jason Trizell the 12th day
of May 1755. On the head of a Draft Dividing into
Catawpa Falls. Patented to Daniel Chamier the 12th
day of July 1755.
Cp. 350. 0. 14. 0 Daniel Chamier.

116. 0. 4. 8 The Second Discovery. Surveyed for Mess^{rs}
Caleb Dorsey, Dorsey, Alexander Larson and Edward
Dorsey the 16th day of March 1757. Between the Branches
of Deep Run and the Branches of Catawpa River
Patented the 16th day of March 1757.
Cp. 116. 0. 4. 8. Caleb Dorsey & Co.

280. 0. 7. 1/2 Pages Purchase Comprised of the following Tracts
All and Big Mill Town containing 46 Acres. Forfall
containing 30 Acres and Justice Courts at Last containing
150 Acres Resurveyed for George Page the 29th day of July
1756. Patented the 30th day of April 1758.
Cp. 280. 0. 7. 1/2 George Page

In Dorsey's Ache. Dorsey from In. Dorsey son of Caleb of the 22^d April
1765. Inwoodens

20 5. 0. 10 Resurvey into Floods Haven. Cp. No. 27.
This is not put on the Board of Revenue Books.

Caleb Dorsey from Alexander Larson May 16. 1772

42. 0. 1. 8 1/2 Accord Surveyed for John Hood the 27th day of May 1757. On the South Side of Western Falls of Calapico River. Patented the 27th day of May 1757.
Cop. 42. 0. 1. 8 1/2 John Hood

190. 0. 7. 7 1/2 Worthless. Originally called Littleworth and contained 60 acres Resurveyed for William Fisher. the 29th day of December 1757. Patented 10th January 1759.
Cop. 190. 0. 7. 7 1/2 William Fisher.

76. 0. 3. 1/2 The Woodstock Surveyed for Henry Griffith the 5th day of December 1757. Patented the 5th of December 1757.
Cop. 76. 0. 3. 1/2 Henry Griffith.

35 1/2 0. 1. 5 1/2 The First Supply Surveyed for Henry Griffith the 9th day of November 1757. Patented the 9th of November 1759.
Cop. 35 1/2 0. 1. 5 1/2 Henry Griffith.

296. 0. 11. 10 1/2 Barnes's Purchase Originally called Thisa non and contained 50 acres Resurveyed for Robert Barnes the 2^d day of July 1756. On the South side of the head of a draft of a Branch called Nelsons Branch. Patented the 6th January 1758.
Cop. 296. 0. 11. 10 1/2 William Harrison.

413. 0. 16. 6 1/2 Additional Progress. Originally called Progress and contained 390 acres Resurveyed for John Whipp the 16th day of March 1756. Patented the 22^d of September 1757.
Cop. 413. 0. 16. 6 1/2 John Whipp.

13	John Hood Junr. 1 acre John Hood Junr. 20 Dec ^r 1770 Deed off Error
20	Aquilla Duvall from Lewis Duvall 15 Oct ^r 1771
70	0. 3. 0 1/2 Resurvey into the Woodstock, Enlarged 1/2 3/4 This is not put in the Book of Resurveyed Lands.
100	40 Joshua Barnes born Robert Barnes the 8 th April 1769 Deed off gift.
236	Joshua Dancy from The Hon ^r Dancy 7 April 1772 Deed 9. 5. 2 John Dancy from William Harrison of Debt Record 1773
129	0. 5. 2 Edw. Dancy Sons of In ^r from Thomas Selman 1 st October 1764.
70	0. 2. 10 Thomas Selman from John Whipp Oct ^r 26 1766

Acre Rent.

(8.)

412. 0. 16. 6. The Grecian Siege Originally so called & contained 39 1/2 Acres Surveyed for Joshua Shipley the 20th day of February 1756. Patented the 22^d of February 1757 to Messrs. Jacob Dorsey Alexander Lawson & Edward Dorsey.
Cop. 412. 0. 16. 6. Jacob Dorsey & Son.

18. 0. 0. 9. The Hurry Surveyed for John Hood the 23^d day of October 1757. Near the Conclusion Patented the 23^d day of October 1757.
Cop. 18. 0. 0. 9. John Hood.

12. 0. 0. 6. Addition to Snap Short. Surveyed for Robert Israel the 22^d of April 1757. In the Great Fork of Catpout River near a Tract of Land called Snap Short. Patented the 22^d day of April 1757.
Cop. 12. 0. 0. 6. Robert Israel.

27 1/2 0. 1. 1. The Second Supply. Surveyed for Henry Griffith the 9th November 1757. Lying on the North Side of Stony Arm Patented to Joseph White 10th August 1758.
Cop. 27 1/2 0. 1. 1. Joseph White.

85. 0. 3. 5. The Garden Recovered Composed of the following Tracts of Land Viz. Hope's Recovery containing 31 Acres & Hope's Garden containing 10 Acres Surveyed the 3^d day of August 1756 for Joseph Jacobs Patented the 19th day of January 1758.
Cop. 85. 0. 3. 5. Joseph Jacobs.

118. 0. 4. 9. Mother's Care. Surveyed for Elizabeth Ridgely the 19th of April 1757. In the Great Fork of Catpout River Patented the 11th of November 1757.
Cop. 118. 0. 4. 9. Eliz^a. Ridgely (Widow Henry)

119

Alexander Lawson from Jacob Dorsey Sept 18th 1771
Jacob Dorsey from Alexander Lawson. 26th May 1772

118

118 0. 4. 9. Nich^l. Greenbury Ridgely from Eliz^a. Ridgely 3rd June 1760
118 0. 4. 9. Greenbury Ridgely from N. G. Ridgely 1st Dec^r 1773

Acres Rent

191

244³/₄ 0. 9. 9¹/₄ Addition to Nirey Swamp Originally called Nirey Swamp and contained 100 Acres Resurveyed for Nathan Hammond the 21st of March 1758. Patented the 24th day of April 1758.
Cof. 244³/₄ 0. 9. 9¹/₄ Nathan Hammond.

286. 0. 11. 5¹/₂ John and Elizabeth Originally called Sowalls Lot and contained 200 Acres Resurveyed for John Selman the 26th of May 1755. Patented 29th of September 1758.
Cof. 286. 0. 11. 5¹/₂ John Selman.

1730. 3. 9. 2¹/₂ Walkers Inheritance Composed of the following Tracts of Land Viz. Koupola Hill containing 220 Acres Mineral Bridge containing 600 Acres & Maccubbin's Discovery containing 41. Acres Resurveyed for Doctor James Walker the 25th day of July 1757. Patented the 3rd day of March 1758.
Cof. 1730. 3. 9. 2¹/₂ Thomas Harrison & Co partners

27. 0. 1. 1. Toddy. Surveyed for Michael Dorsey the 30th day of March 1758. Copying a Tract of Land called altogether Patented the 30th March 1758.
Cof. 27. 0. 1. 1. Michael Dorsey.

446. 0. 17. 10¹/₂ The Tenth Discovery. Surveyed for Messrs Se. Libei Caleb Dorsey Alexander Lawson and Edward Dorsey the 24th July 1758. On the Branches of Marly Bridge Baruk. Patented the 24th of July 1758.
Cof. 446. 0. 17. 10¹/₂ Caleb Dorsey & Co.
J G W L
fol. 583

296 0:11:5¹/₂ Tho. Boale Dorsey from John Selman 9 Decem^r 1760

1104¹/₂ 0. 16. 2¹/₄ Thomas Harrison from Doctor James Walker 25th Decem^r 1758.

Caleb Dorsey from Alex^r Lawson 16 May 1772

Acres Front

19.1

244³/₄ 0. 9. 9¹/₄ Addition to Mirey Swamp Originally called Mirey Swamp and contained 100 Acres Resurveyed for Nathan Hammond the 31.st of March 1758. Patented the 24.th day of April 1758.
Cop.^d 244³/₄ 0. 9. 9¹/₄ Nathan Hammond.

286. 0. 11. 5¹/₂ John and Elizabeth Originally called Sawallscott and contained 200 Acres Resurveyed for John Selman the 26.th of May 1755. Patented 29.th of September 1758.
Cop.^d 286. 0. 11. 5¹/₂ John Selman.

1730. 3. 9. 2¹/₂ Walkers Inheritance Composed of the following Tracts of Land Viz. ¹/₂ Leupola Hill containing 220 Acres. Mineral Ridge containing 600 Acres & Maccubbin's Discovery containing 41. Acres Resurveyed for Doctor James Walker the 25.th day of July 1757. Patented the 3.rd day of March 1758.
Cop.^d 1730. 3. 9. 2¹/₂ Thomas Harrison & Co partners

27. 0. 1. 1. Toddy. Surveyed for Michael Dowsy the 30.th day of March 1758. Copying a Tract of Land called Altogether Patented the 30.th March 1758.
Cop.^d 27. 0. 1. 1. Michael Dowsy.

446. 0. 17. 10¹/₂ The Tenth Discovery. Surveyed for Mess^{rs} J^r & L^r Caleb Dowsy Alexander Lawson and Edward Dowsy the 24.th July 1758. On the Branches of Marly Bridge Baruch. Patented the 24.th of July 1758.
Cop.^d 446. 0. 17. 10¹/₂ Caleb Dowsy & Co.
p. 583

296 0:11:5¹/₂ Tho.^s Beale Dowsy from Jⁿ. Selman 9 Decem. 1760

1704¹/₂ 0. 16. 2¹/₄ Thomas Harrison from Doctor James Walker 25.th Decem. 1758.

Caleb Dowsy from Alex^r Lawson 16 May 1772

96. 0. 3. 7/2 The Search Surveyed for Henry Dispoint the 15th day of March 1757. Joyning a Tract of Land called Long Wash & a Tract of Land called Freebours Progress. Patented the 15th day of March 1757.
Cop^y 96. 0. 3. 7/2 Henry Dispoint.

15. 0. 0. 7/2 The First Part of the Vacant Lott. Surveyed for Benjamin Gaither the 13th day of October 1756 On the North Branch of Potomac River Patented the 13th October 1756
Cop^y 15. 0. 0. 7/2 Benjamin Gaither.

25. 0. 1. 0 The Second part of the Vacant Lott Surveyed for Benjamin Gaither the 13th day of October 1756 On the North Branch of Potomac River Patented the 13th of October 1756
Cop^y 25. 0. 1. 0 Benjamin Gaither.

54. 0. 2. 2. The Sixth Discovery. Surveyed for Mess^{rs} Caleb Dorsey Alexander Lawson and Edward Dorsey the 14th day of June 1758. Joyning Dimkens Chance Patented the 14th day of June 1758.
Cop^y 54. 0. 2. 2. Caleb Dorsey Com.

140. 0. 5. 7/2 The Ninth Discovery. Surveyed for Mess^{rs} Caleb Dorsey Alexander Lawson and Edward Dorsey the 26th day of May 1758. Near the Head of Deep Creek Patented the 26th day of May 1758.
Cop^y 140. 0. 5. 7/2 Caleb Dorsey Com.

103. 0. 4. 1/2 The Seventh Discovery Surveyed for Mess^{rs} Caleb Dorsey Alexander Lawson and Edward Dorsey the 14th day of June 1758. By Little Bridge Branch. Patented the 14th day of June 1758.
Cop^y 103. 0. 4. 1/2 Caleb Dorsey Com.

15 0:0:7/2 Absalom Anderson from Benjⁿ Gaither 1 Octo. 1760

Caleb Dorsey from Alexander Lawson 16 May 1772

140 0:5:7/2 Resurd. into the Ninth discovery Ent. 28th Feb^r 1772
has not put on the Revenue office Books.

Caleb Dorsey from Alexander Lawson 16 May 1772

54. 0. 2. 2. Mineral Hill. Surveyed for Messrs. Caleb Dorsey Alexander Lawson and Edward Dorsey the 12th day of December 1757. Joining a Tract of Land called Dorsey's Range. Patented the 12th of December 1757.

100. 0. 4. 0 The Fifth Discovery Surveyed for Messrs. Caleb Dorsey Alexander Lawson and Edward Dorsey the 10th day of April 1750. Between the Branches of Catapsco River and the Branches of Sovern River Patented the 10th day of April 1750. Cap. 100. 0. 4. 0 Caleb Dorsey Com.

135. 0. 5. 5 Jerusalem. Surveyed for Charles Hornwood the 5th September 1754 lying on the South Side of Catapsco River and North Side of the Bodkin brook Patented to Thomas Jennings 12th June 1758.

48. 0. 1. 11 1/2 Peggie and Hollys Delight. Surveyed for Charles Hornwood 25th day of September 1754 Patented to Thomas Jennings 12th June 1758.

315. 0. 12. 7 1/2 Bealls Enlargement Originally called The Discovery and contained 20 Acres Resurveyed for Benjamin Beall 19th day of November 1757. Patented 29th September 1759

54. 0. 2. 2 John Dorsey for Caleb from Caleb Dorsey Company the 5th May 1759. In Dorsey and Rich^d Dorsey from John Dorsey and Caleb 8th April 1760. Divided.

Caleb Dorsey from Alex^r Lawson 16 May 1772

135. 0. 5. 5 Stephen Hancock from Thomas Johnson Jun^r & wife Aug. 16th 1766

48. 0. 1. 11 1/2 Stephen Hancock from Thomas Johnson Jun^r & wife Aug. 16th 1766

163. 0. 12. 7 1/2 owned Smith from Beall & com^{rs} Beall to Capt. 1770 William Weddell from Ben^y Beall 6 June 1768 William Mulbin from Will^m Weddell 16 Feb. 1770

Acres Feet

12.1

84. 0. 3. 4 1/2 Addition to Rural Delight Originally called Rural Delight and contained 50 Acres Resurveyed for Lawrence Robinson the 27th day of March 1758. Patented the 21st day of August 1759.

135. 0. 5. 5 Huckleberry Island Resurveyed for Joseph Cromwell the 18th June 1759. Patented 30th June 1759.

56. 0. 2. 3. Anything Surveyed for Charles Ridgely (son of Robert) the 10th day of February 1759. Patented the 10th day of February 1759.

18. 0. 0. 9 Thomas's Beginning Surveyed for Thomas Hobbs the 10th day of February 1759. Near the Head of the Drafts of the Falls Patented the 10th day of February 1759.

Acres 2. 20 feet 5/8 Lot N^o 30. Resurveyed for and Erected by Captain Henry Carroll the 15th day of October 1757. In Bristol Town. Patented the 17th March 1758.

75. 0. 3. 0 Warfields Neglect Surveyed for Thomas Sappington the 20th day of October 1757. Patented the 20th October 1757.

84

3. 4 1/2 Lawrence Robinson Jun^r from Lawrence Robinson sent 20th June 1761

56

0. 2. 3. Lawrence Ridgely Jun^r from Charles Ridgely son Pat. 13th January 1771

18

0. 0. 9 Seth Warfield from Thomas Hobbs 6 November 1763.

75

3. Resurveyed into Sappingtons sweeps folio 54. - - -
and is not put on the Lawrence Hill Books

436. 0. 17. 5 1/2 Westals Resurvey. Originally called Jacksons Venture and contained 250 acres Resurveyed for George Westall and Richard Westall the 20th day of May 1747. Patented to Richard Jacob and Hugh Kocshin jun. the 27th of Sept. 1758.

117. 0. 4. 8 1/2 Bucks Contrivance Surveyed 25th August 1720 for John Buck near the head of a small Branch running into Tritons Branch. Patented to Jacob Holland the 16th day of November 1742.

238. 0. 7. 6 1/2 Neighbours Spright Originally called Cheneys Choice and contained 40 acres Resurveyed for Rich^d Choney Junior the 23rd February 1739 Patented the 3rd July 1739.

870. 1. 14. 10 Hammonds Forrest Originally called Jewells Increase & contained 300 acres Resurveyed for Col^l Charles Hammond the 30th July 1756 Patented the 12th June 1760.

712. 0. 3. 3 1/2 Good Neighbourhood Surveyed for John Prestige the 16th November 1739 Patented the 16th Nov. 1759

Acres	Rent	Notes
300	0. 12. 0	Doct. William Syon from Richard Jacobs and Hugh Kocshin jun. 9 September 1761
58 1/2	0. 7. 4 1/4	Thomas Harrison from Doctor James Walker 25 th Decem ^r 1758.
298	0. 19. 6 1/2	Richard Jester from Richard Choney 24 Oct ^r 1770.
870	1. 14. 10	Mathias Hammond from Col ^l Charles Hammond 19 th Feb ^r 1771 John Hammond from Mathias Hammond Aug ^r 21 st 1772
712	0. 3. 3 1/2	John Prestidge jun. from John Prestidge sen 12 Decem ^r 1762.
712	0. 3. 3 1/2	James Kitching & Richard Baxendale from James Sewell Mar ^{ch} 7 th 1768

Acres. Rent

14

991-- 1. 19. 8 Rutlands Purchase Enlarged Originally called
Rutlands Purchase & contained 500 Acres Resurveyed
for Thomas Rutland the 18. March 1723. Patented
to Tho. Rutland & son & devisees of the within
Tho. Rutland the 29. September 1759.

233 1/2 0. 9. 4 1/2 The Disappointment Originally called Boro.
Enlargement & contained 298 Acres Resurveyed
for John Scrimers the 30. December 1758

50. 0. 2. 0 The Minebank surveyed for Richard Cheney
the 2 May 1760 Patented the 2 May 1760

203 1/2 0. 8. 1 1/2 Charles Hornwood & Mary Chews Fair
Jerusalem composed of the following Tracts
Viz. Pytherstone Originally contained 60 Acres
& Hornwoods Parcell containing 60 Acres.
Resurveyed for Charles Hornwood the 17th
August 1759. Patented the 17th August 1759

43 0. 1. 9. Anthony Holland from Tho. Scrimers the 12. October 1764.

Acres - Rent

1222 - 2. 8. 11 Sapling Range Originally so called and contained 574 acres Resurveyed for Philemon Dorsey the 28th April 1760. Patented the 12th May 1760.

1. 31 0. 0. 0 1/2 N 1/2 Resurveyed & located by Stephen West the 14th Dec 1758. Patented the 14th Dec 1758

10 ... 5 Money Shickett, Surveyed for John Hammond Esq^r the 6th of May 1761. Pat. the 6th of May 1761

25 ... 1 ... Dear Bought, Surveyed for John Hammond Esq^r the 1st of June 1761. Pat. the 1st of June 1761.

10 ... 5 The Meadow, Surveyed for John Hammond Esq^r the 6th of May 1761. Pat. the 6th of May 1761

30 ... 1 1/2 The Fancy, Surveyed for Henry Griffith the 1st of April 1761. Pat. the 1st of April 1761

Philemon Dorsey from Philemon Dorsey 7 April 1772. Devised
Joshua Dorsey from Datto Do
Henrietta & Diana Dorsey from do Do

35 ... 1 ... Williams Roberts from John Hammond 27th July 1767

Barry Tinsley from John Hammond 20 June 1763.
Red into the Meadow Pat. 31.
Surveyed for the Surveyor General Books.

Acres Rent
302 1/4 10 6 1/4

16.

Wrighton Farm, Composed of the following
Tracts Viz. Wrighton Containing 100 Acres, Lees. Noek
Containing 50. Acres And the Addition Containing 70 Acres
Resurveyed for Henry Gapsaway the first of September 1761
Patented the 1. of September 1761

593 1, 3, 9

Upton Park, Composed of the following Tracts
Viz. Points Discovery Containing 100 Acres Joshua's
^{Design} ~~Design~~ Containing 136 Acres Joshua's Expectation Contain
ing 57 Acres And Cornick Hall Containing 206 Acres Resurveyed
for John Noble of Great Britain the 1. of April 1761. Pat. the
12. of August 1761

302 1/4
91

Nathan Waters from Honable Charles 31st May 1770
- Richard Co. survey was put from Nathaniel Waters 6 Sept. 1770
Nathan Waters from Nathaniel Waters May 13th 1771

Acres Rent

290 - 11 7 1/2 ¹⁷ Sit for Sat Surveyed for Henry Ridgely the 6th of April 1761 - Patented the 10. June 1761

131 1/2 - 3 3/4 Neilson Enlarged, Originally 100 Acres
Resurveyed for Charles Ridgely the 15. of November 1759
Patented the 24. of December 1760 -

94 - 3 9/2 What is Left, Surveyed for Charles Ridgely (son
of Robert) the 10. of February 1759 - Pat. the 10. of Nov. 1760

470 - 10 10 Brothers Agreement, Originally called the
Neglect Containing 100 Acres Resurveyed for John Martin
the 10. Day of March 1761 - Pat. the 6. of April 1761 -

290 11 7 1/2 Elizabeth Dorsey from Henry Ridgely 7th November 1768 -

131 1/2 3 3/4 John Griffith from Cha. Griffith & Deft. Book no. 1773

370 11 10 George Shipley from Jane Ayton Aug^r 10th 1764 -
370 11 10 Henry Ayton from Jane Ayton 1st December 1768
38 11 10 Resurvey into 100 Acres Content by James & John the 1st May 1768
of the SA

Acres Cont.

10.

55 ^{2 1/2} _{2 1/2}

Worthingtons String, Surveyed for Charles
Worthington the 26. of October 1769. Pat. the 29. of Sept. 1761

2650. 5. 6. Partnership, Originally called the Henry Koch.
Containing 200 Acres. Surveyed for Charles Griffith the
4 of July 1759. Pat. the 9. of July 1761.

71 ^{2 1/2} _{2 1/2} Overys desice. Surveyed for John Overy the 21. of
November 1760. Patented the 21. of November 1760.

Acres Cont.

020	1.	12.	10	Charles Griffith Senior from Charles Griffith 18. November 1761
278	0.	11.	1 1/2	Charles Hammond Senior from Charles Griffith 18. November 1762
283	0.	17.	9	Charles Hammond Junior from Charles Griffith 13. November 1762
909	1.	16.	1 1/2	Charles Hammond Junior from Charles Griffith 13. November 1762
278	0.	11.	1 1/2	John Hammond from Charles Hammond Junr. 6. March 1762
283	0.	17.	9	John Hammond from Charles Hammond Junr. 6. March 1762
909	0.	16.	1 1/2	John Hammond from Charles Hammond Junr. 6. March 1762

Charles Griffith from Pat. Griffith 17. Oct. 1771. Devises

150 ^{1 1/2} _{1 1/2} John Hood from John Overy the August 1765. Mortg.
71 ^{2 1/2} _{2 1/2} Peter Poole from John Overy May 11. 1774.

Acres Rent

19.

1737. 3. 9. 6 Poverty Discovered, Originally called
Question to Joseph's Advancement. Containing 578 Acres
Answered for Joseph Hobbs the 9. of February 1757 -
Callanted the 25. of February 1760 -

1200. 2. 11. 2 1/2 Shipley's Adventure, Originally called
Shipley's Enlargement Containing 625 Acres Refarwdge
for George Shipley the 16. of March 1761. Call. 7. of Apr. 1761

50. 2. Warfields. Call. Answerd for both Warfield the
20. of April 1761. Callanted the 25. of April 1761 -

100	0. 4. 0.	Stephen Bower from Joseph Hobbs 27 July 1765
200	0.	Thomas Bepett and Mary his wife and Joseph Bepett from Joseph Hobbs April 15 th 1767
400	16.	Henry Court Hobbs from Joseph Hobbs April 15 th 1767
332	13. 3	Joseph Hobbs Junr from Joseph Hobbs sent 17 th Nov 1767 -
321	12. 11 1/2	Elizabeth Hobbs from Ditto. 17 th Nov 1767.

Acres cont

20.

54 " 2" 2

Brown's Addition, Surveyed for Thomas Brown the 10. Day of June 1762. Patented the 10. Day of June 1762.

132 " 5, 3 1/2

The Inclosure, Surveyed for John Hammond Esquire the 21. Day of July 1762. Patented the 21. Day of July 1762.

50 " 2"

Additional Intervention, Surveyed for John Hammond Esquire the 3. Day of April 1762. Patented the 3. Day of April 1762.

359 " 14" 4 1/2

Dear Bought, Originally called Addition to Dove Neck & containing 32 Acres surveyed for Nicholas Moultrie the 21. Day of November 1759. Patented the 14. of August 1760.

✓ Mathias Hammond from John Hammond 1/6 part 24 March 1772
Peter Hammond from Ditto 1/6 part - 24. 1772
Ditto - - from Charles Hammond 1/6 part

50

Denton Hammond from John Hammond 23 Mich 1772

Mathias Hammond from John Hammond 1/6 part 24 March 1772

Arco Rent

96

3, 11

21.
Little Worth, Surveyed for John Wood the 1st Day of May
1761. Patented the 7th Day of May 1761

Set foot
36333

N. 89. Surveyed for M^r. Arme Cpl the 9th Day of
September 1761. Patented the 15. of December 1761

115

4, 7th

The Discovery, Surveyed for Nicholas Macuttin the
24th Day of September 1761. Pat. the 29. of September 1761

22

11

Stop the Gap, Surveyed for Joseph Hobbs the 18th of
February 1762. Patented the 16. Day of February 1762

8

4

Harwards Chance, Surveyed for Joseph Harward
the 16th Day of March 1761. Pat. the 10th of March 1761

56

14

John Hood Lun from John Hood Sent. 20 Dec. 1770
Ditto from Ditto

22

Thomas Hobbs from Joseph Hobbs April 8th 1768.

Acre Rent

22.

1217 2. 0. 8 1/2 Piney Orchard, composed of the following
Tracts of Land Viz: Turkey Island containing 323 Acres
and what is left of 100
Dawson containing 260 Acres, Resurveyed for Doctor George
Howard the 30. Day of May 1760. Patented the 29. of Apr. 1762.

186 - 7. 3 1/2 North Hills, Surveyed for Henry Howard the 13. of Feb. 1761. Patented the 13. Day of February 1761.

50 - 2. Disappointment, Surveyed for Capt. Pilmon
Dorsey the 3. Day of September 1761. Pat. the 3. of Sept. 1761.

20 - 1. 1/2 Crekiel's Addition, Surveyed for Ezekiel Hillward,
the 24. Day of April 1754. Pat. to Benjamin Hillward the 29. of
Sep. 1761.

28

Bachel Wayfield Wife from M^{rs} Dany 7 April 1772. Davis

Check and Jacobs from Benjamin Howard 18 December 1769

23 -- -- 11 1/2

Worthleys, Surveyed for John Flood the 25th Day of March 1762. Patented the 25th Day of March 1762

0 -- -- 11 1/4

Hammonds Lot, Surveyed for John Hammond the 21st of July 1762. Patented the 21st of July 1762

25 -- -- 1

Addition to Concord, Surveyed for John Flood the 21st of April 1762. Pat. the 21st of April 1762

2 1/2 -- -- 11 1/4

The Addition to Brighton Farm Surveyed for John Ridout Esquire the 18th Day of September 1761. Patented the 2^d Day of June 1762

20 -- -- 10

Contention Rewarded, Surveyor for John Hammond Esquire the 3^d Day of April 1762, Pat. the 22^d Day of September 1762

14

Re-surveyed onto Deptworth folio 114.

8

Deventer Hammond from John Hammond 23rd March 1772

25

Re-surveyed onto Break-neck Hill folio 114

Richard Warfield from Rich Warfield 6th May 1765. Devised Silvanus Humphrey from John Hammond March 23rd 1774

Acres Rent

24.

100 - " 4 - The *Deffiance*, Surveyed for *Philamon Dorsey*
the 2^d Day of September 1761. Patented 2^d of September 1761

186 - " 7 - 6 *Stewarts Lott*, Surveyed for *George Stewarts* & *Daquiri*
the 1st of April 1761. Patented the 29 of September 1762

17 - " 0 1/2 *Barnes Pleasant Meadow*
Surveyed for *John Hood* the 10. Day of May 1762. Pat.
the 16th Day of May 1762

2 - " 1 *Johns Beginning*, Surveyed for *John Walsh*
the 20. of February 1762. Patented the 20. of February 1762

4 - " 2 *Store House Hill*, Surveyed for *John Hood* the
26 Day of March 1762. Patented the 26. of March 1762

Samuel Riggs & wife from *Phil^d Dorsey* 7 April 1772 Done

0. 1. *Passive into Johns Beginning Entrance* Feb. 29.
This is not taxed in the Revenue office Books

70 .. 3 1/2 Silence, Surveyed for Joseph Hobbs the 18th Day of February 1762. Patented the 18th Day of February 1762

230 .. 9 2 1/2 Hammonds Search, Surveyed for John Hammonds Esquire the 22nd Day of October 1761. Pat. the 22nd Day of Oct. 1761

20 .. 10 Snugg Pitts Surveyed for Henry Griffith the 1st of April 1762. Patented the 1st Day of April 1762.

2 .. 1 Oyster Shell Island, Surveyed for John Ridout Esquire the 10th of June 1762. Pat. the 10th of June 1762

30 .. 1 2 1/2 Dorsey's Interest, Surveyed for Charles Dorsey the 18th Day of February 1762. Patented the 22nd of July 1762

20 .. 1 3/4 ... Surveyed for ... Pat. 1762

Course cont

9 - 4 1/2 ²⁶ Sapling Ridge, Surveyed for Benjamin Wright the 1st Day of September 1761. Pat. the 1st of Sept. 1761.

65 - 2 7/2 Peace, Surveyed for Milesen Dorsey the 20th Day of June 1761. Patented the 20th Day of June 1761.

10 - 9 Fryangle, Surveyed for Charles Hammond Junior the 20th Day of June 1761. Patented the 20th Day of June 1761.

4 1/2 - 2 1/2 Sarr Mill, Surveyed for Lonnie Younger the 26th Day of November 1761. Patented the 26th Day of November 1761.

60 - 2 5 Catch as Catch can, Surveyed for Joseph Hobbs the 25th Day of March 1762. Pat. the 25th of March 1762.

William Budgett ^{1st on 4th} House from Phil. Dorsey 7th April 1772. Devised

10 - Mathew Hammond from Wm Hammond 16th Oct 21st March 1772
Denton Hammond from D^o - 23rd Mich 1772
Mathew Hammond from Chas Phillips & Rezin Hammond 16th Oct

60 - 2 5 Thomas Hobbs from Joseph Hobbs April 4th 1762
60 - 2 5 Resurveyed into Wats left by Thomas Hobbs 5th May 1768.

54 - 2 2 Stoners Hammer, Surveyed for John Stoner the 1st Day of April 1762 - Pat^d the 1st Day of April 1762

60 - 2 5 Greens Meadow, Surveyed for Richard Green the 3rd Day of December 1760 - Pat^d the 12th Day of January 1761

40 - 1 7 The Pigeon Roost, Surveyed for Thomas Bissett the 5th Day of June 1761 - Patented the 5th Day of June 1761

10 - 5 Jasons Mistake, Surveyed for John Hood the 17th Day of May 1762 - Patented the 17th Day of May 1762

25 - 1 5 Bryer Bottom, Surveyed for John Hood the 26th Day of March 1762 - Patented the 26th Day of March 1762

64 - 2 2 Richard Yates from In^o Stoner 6th October 1761

Fores Rent
300, 12, 0

Aldrige Beginning. Surveyed 20th August
1600 for Nicholas Aldrige on the South Side of Maggely
River. Poss^r Nich: Aldrige

104 12 2 Intervention originally so called and contained 130
acres surveyed for Charles Hammond 11th October 1761 Patent
1762

120 15 12 Part of land surveyed for John Hammond 30 April 1762 Patent
1762

200 10 0 Part of the 152 Acre Patent surveyed for John Hammond 2nd
August 1762. Patented 2 August 1762.

100 10 0 Addition to Part of the 152 Acre Patent surveyed for John
Hammond 10th November 1762

Fores Rent
300, 12, 0

George Connoway from Savannah Albany 21st September 1761

Mathias Hammond from John Hammond 6th March 21st Nov: 1772
Mathias Hammond from Charles Hammond 1/6 part
Ditto - from Philip & Rezin Hammond 1/6 part.

28 11 3 1/2 Joseph Norvick Andersen from John Hammond - 1773

Acres Acre
920 10 10:10 Provost Surveyed for John Hammond 12th October 1762
Patented 12th October 1762

51 2 2:02 Millers Hillow Meadow Surveyed for Nicholas
Under 2th May 1762 Patented 2th May 1762

21 1 1:1 Bellallmanack Neck Originally so called and
Contained no Acres Resurveyed for Thomas Mays 10th Dec^r
1760 Patented 10th March 1763

99 1 1:0 Harrys Lott Surveyed for John Wainfield 9th April
1762 Patented 9th April 1762

52 0 2 2 2 Pillagat Land Surveyed for Samuel Mansfield 1st
March 1763 Patented 1th January 1763

184 0 19 4 2 Hummers Pasture Surveyed for M^r Hummer
16th November 1761 Patented 20th April 1762

99 Resurveyed into the Railway on Harrys Lott folio 116.

167 a. 6. 0. 2. Regius Harbour Surveyed for Charles Hammond
20th June 1761. Patented 3th October 1763

321 s. 12. 10. 2. All the Skinner originally Henrys Chace and
contained 295 acres Resurveyed for John Duffin 26th April
1761. Patented 22 Dec. 1766 to Cap. Henry Bridgely

210 a. 0. 0. 5. Careys Retirement originally called Chinkapin
Forest and contained 60 acres Resurveyed for James Carey
15th December 1762 Patented 29th Apr. 1763

700 s. 2. 0. 0. Warfields, fully Surveyed for Seth Warfield 29th
April 1760. Patented 29th May 1760.

110 a. 0. 0. 9. Curknip converted into Light Surveyed
for Charles Hammond per 12th Oct. 1761. Pat. 14th May 1761.

25 a. 1. 0. 0. Lingard Warren Surveyed for Nicholas Withington
20th April 1761. Patented 1st June 1761.

Mathew Hammond from John Hammond 16th Oct. 24th Nov. 1772
Ditto — from Charles Hammond 16th Oct. 1772
Philip Hammond from Roger Hammond 16th Oct. 1776

26 s. 1. 0. 2. John Welch Junr. from Henry Ridgely Aug. 1st 1766
280 " 11. 2. Char Greenbury Ridgely from ditto Nov. 13th 1766.

210 0. 0. 5 Robert Long from James Cary 10th Sept. 1765. Mortgage

700 s. 2. 0. 0. Resurveyed into 210 Warfields 58.
This is not put on the Revenue office Books.

Acres Feet

31
Gaithers Enlargement Originally called Gaithers
Chase and contained several parcels surveyed for Samuel Gaithers
25th September 1750 Patented 24th May 1763.

315 a. 2 f. 2
Addition Originally called the Grove and contained
223 a. 250 a. 2 f. 2 of the survey for Peter Shipley
3rd July 1750 Patented 29th Sep. 1762.

616 a. 4. 0
The Meadow Originally so called and contained
10 a. 250 a. 2 f. 2 surveyed for John Hammond 14th Sep. 1761
Patented 29th September 1763

1100 a. 2. 5
The Ninth Discovery Enlarged Originally
called the Ninth Discovery and contained several parcels
for Miss Cath. Duffry Discovered by John and Edm. Duffry
17th Dec. 1759 Patented 6th May 1766

516 a. 0
Mindor Originally called Henry and Peter and Cont.
500 a. 250 a. 2 f. 2 surveyed for Henry Howars
1st June 1750 Patented 4th June 1763.

150 ... 6 a Richard Shipley from John Hammond March 5th 1768
150 ... 6 a Charles Carrall from Richard Shipley Mar. 8. 1768. Mortg.
Mathias Hammond from John Hammond 16 part 24 Nov. 1772
Ditto from Charles, Philip & Regim Hammond 16 part
100 ... 11 a Hugh Drenly from Benj Shipley, son of Rich. 10 Oct. 1773

Caleb Dorsey from Alexander Lawson 16. May 1762

100

Kent

100 0 5 Crew Vest Bottom Surveyed for Morden's bill by 19th October 1762. Patented 19th October 1762.

100 0 6 2 Pensop's Linn Surveyed for Elly Dancy 13th December 1760. Patented 31st October 1761.

100 0 1 0 The fish pond Surveyed for In^o Hood 29th June 1763. Patented 29th June 1763.

100 0 0 0 Hammond's discovery Surveyed for Phil^o Hammond 20th April 1766. Pat^d 5th May 1766.

100 0 1 0 North Nething Surveyed for In^o Curry 15th February 1763. Patented 15th February 1763.

Charles Hammond from John Hammond / 6 part 11th mile 1772
do from Philip Hammond / 6 part — 1773

25 0 1 0 In Hood from In^o Curry 12th August 1765. Marked
25 — — — — — Peter Poole from John Cuddy — May 11th 1774 —

100

Good Will Surveyed for William Fisher 29th September 1622
dated 29th September 1622.

100

Rich. Meadow (originally called Middleton to Long Bottom
and contained 13th Surveyed for In. Wood 22 October 1627. Pat.
29th September 1628.

100

Penetration Inded (originally called Long Galls are ent.
in 20th p. Survey
by Henry Wood to February 1622. Pat.
5th March 1622.

100

Rich. Meadow (originally called Middleton to Long Bottom
and contained 13th Surveyed for In. Wood 22 October 1627. Pat.
29th September 1628.

100

Wentworth Enlarged (originally called Woodstock and
cont. 1st Surveyed for Henry 1st 1st January 1621.
dated 20 January 1621. Pat. 1st January 1621.

170

Bene the Bond Northington from Henry Stogely 27 April 1770 Henry

3000

Joshua Lett conveyed for Joshua Dorsey son of Henry
7th March 1713. Patented 9th March 1713.

327

John's choice conveyed for John's choice and (cont'd)
conveyed for William Cole 20th November 1711. Patented 12th
January 1712.

300

Thomas Enlarged conveyed for Thomas and
sent 20th conveyed for Richard Mose 4th May 1711. Pat.
15th February 1712.

300

Jacob's conveyance conveyed for Richard Jacobs A. Rev.
100. Patented 29th Sept 1711.

390

The fresh parcel conveyed for Deborah Head
November 1710. Patented 2nd January 1711.

64

3/4 Rachel Dorsey son of J. M. from Joshua Dorsey son of Henry
Patented 17th

50

2 Rich Mose son of Tho. born Richard Mose 8th April 1718. Devised

200

4 James Mose son of Rich. from Richard Mose 8th April 1718. Devised

200

James Mose from Nathan Mose July 24th 1774
Lanulo Warfield from Nathan Mose May 31st 1774

30

1.3 Zachariah Jacobs from Richard Jacobs sent August 6th 1768

390

16.9 Deborah Maccabben from Deborah Head 2nd July 1711

Acres

Rent

11 0. 0. 5

The Addition Surveyed for John Hammond Jan^r 25th March 1761. Patented 25th February 1762.

26 0. 1. 0

North's Survey for John Hammond 1st May 1763. Patented 11th May 1763.

92 0. 3. 0

Sublet's Addition Originally called Sublet's Low Shift and cont. 1120 Acres 25th 1763. Surveyed for Edward Sublet 29th January 1763. Patented 25th March 1763.

202 0. 10. 0

Southern Addition Surveyed for Philip Hammond 20 April 1763. Patented 29th September 1763.

112 0. 0. 0

Acres Supply originally called Joseph's Addition and cont. 265 1/2⁰ Patented 25th 1763. Surveyed for Joseph's Addition 1st of 1763. Patented 25th September 1763.

92

3. 8 1/2 Joshua Griffith from Edward Talbot May 29th 1767

Charles Hammond from John Hammond 16th part 1772
Charles Hammond from Philip Hammond 1/6 part 1773

20 10 17 The Exchange Survey for the Awerens James M. Gill the 1st Sept.
1765. Patented the 3rd September 1769.

26 01 20 1/2 Addition to Champion Forest Surveyed for Mr. Hammond
the 13. October 1765. Pat. the 12. October 1765.

27 01 16 1/2 Georges Luch Surveyed for George Robinson the 1st August 1765.
Patented the 29. July 1765.

30 01 01 1/2 Pinkstones Thicket Surveyed for William Pinstone the 15.
December 1760. Pat. the 1st April 1765. Richard Dorsey.

23 01 9 1/4 Lock Sharpe Originally called fine it if you can and Cont.
5. Acres for Samuel Mansell the 25. October 1767. Pat. the 10.
November 1768.

100

"11" Benjamin Gapsaway from Saml. Mansell 3rd June 1768.

243

9 9 Resurveyed into ¹⁰ Mansell Forest by Saml. Mansell 28th October 1765

1000 2 lines

406 00 00. Bachelors hope Resurre. composed of the following tracks Viz.
Bachelors hope cont^d 1st 1st. Bucks Adventure cont^d 1st 1st and Addition
to Bucks Adventure cont^d 1st 1st. Resurre. for John Walker the 5th of
March 1765. Pat. the 6th April 1765 to Thomas Garrison and the Heirs
of John Walker.

00 00 00. C. Wright survey for John Hammond the 10th April 1765.
Patented the 10th April 1765.

223 00 00 5th Harbrough originally so called and cont^d 50 under old cont
50 p. 1st of 1st for Lawrence Hammond the 6th May 1760.
Patented the 14th September 1760.

325 00 00 John and Mary HANCE composed of the following tracks
viz. 300 p. of 1st cont^d 1790 and 100 p. of 1st cont^d 1790
60 under old cont^d 1790 for Jm. Hopburn and Mary his Wife
the 20th October 1765 Patented the 20th October 1765.

20 00 00 Everything in regard to Richard Wiggins the 10th April 1765 Pat.
the 10th April 1765.

406. *Dutch hills hope Reserve* composed of the following Tracts Viz^{ty}
Dutch hills hope cont^g 175. Dutch's Adventure cont^g 126 and Addition
to Dutch's Adventure cont^g 133. Resolv^d for John Walker the 5th of
March 1765. Pat^d the 6. April 1765. to Thomas Stammers and the Heirs
of Doctor James Walker.

407. *Everything* survey for John Stammers the 10. April 1765.
Pat^d the 10. April 1765.

408. *Harborough* originally so called and cont^g 50 under old cont^g
36. p. of survey for Laurence Stammers the 6. March 1765.
Pat^d the 24. September 1765.

409. *John and Mary's* tract composed of the following Tracts
viz. 300. p. of Land cont^g 490 and 100. p. of Tenico cont^g 60
both under old cont^g Resolv^d for Jm. Kepeuin and Mary his Wife
the 22. October 1765. Pat^d the 20. October 1765.

410. *Everything* survey for Richard Wiggins the 11. April 1765. Pat^d
the 11. April 1765.

2000 ^{st.} Rents -
46 10 10 1/2 Bensdelight Surveyed for Henry Griffith the 7th December 1763. Pat.
the 7th December 1763 -

2000 10 10 1/2 The Bellon Surveyed for John Hammond the 7th December 1763.
Patented the 7th December 1763 to Richard Yates -

2000 10 10 1/2 Chance Surveyed for Nicholas Macubbin the 21st June 1762.
Patented the 21st June 1762

2000 10 10 1/2 Addition to Stony Thicket Surveyed for John Hanford
the 3rd May 1762. Patented the 3rd May 1762 -

2000 10 10 1/2 Addition to Woods Haven Surveyed for James Hood
the 3rd March 1762. Pat. the 3rd March 1762 -

46 10 10 1/2 Benjamin Fowler from Henry Griffiths 21 Nov 1767 -
46 10 10 1/2 Samuel Stevens company from Henry Fowler 11th Febry 1771 -

600
Rent

The old Reck of Kingscote Surveyed for Dr. John Stevenson the
6th May 1662 Pat. the 6th May 1662

100 00 22 Bad Travelling Surveyed for Doctor John Stevenson the 10th
August 1665 Pat. the 10th August 1665

5 00 00 Stevensons enterprize Surveyed for Dr. John Stevenson the 5th
April 1665 Pat. the 5th April 1665

50 00 72 River ldd. to North (roughfield) Surveyed for John Bruce
the 4th May 1662 Pat. the 4th May 1662

10 00 00 Chiron Colton Surveyed for Samuel Masgrave the 10th February
1662 Pat. the 10th February 1662

70 0 2 10

Addition to Elk Thicket Survey for Rich^d. Maccomb in the
23rd mo. 1765. Pat^d 23rd October 1765. This was granted by virtue of a
Warrant on the Proclamation.

09 0 1 0

The Remnant Survey for J^r. Hammond the 26th June 1765. Pat^d
the 30th October 1765.

08 0 1 0

Granted to Brothers Carter his Survey for J^r. Shipley
the 10th Sept^r. Pat^d the 11th Sept^r 1765.

10 0 1 0

James Scoville Survey for John. Ince the 1st April 1765.
Patented the 12th April 1765.

30 0 2 0

Winnell's Survey for Nicholas Harris the 5th January
1765. Pat^d the 30th July 1765.

100 100 100 Full Survey made for John Stanmore the 16th July 1661. Pat. the 16th February 1662. As this was granted by a warrant on the Proclamation

100 100 100 Withers Park Originally called Wythe's Range and part of 100^{ac} Survey for Samuel Wythe the 21st November 1661. Pat. the 29th Sept. 1662 to John and Henry Gaithers

100 100 100 Withers Add. Modified Originally called Slaves Addition and part of 100^{ac} Survey for Daniel Stanbury the 1st May 1662. Pat. the 1st May 1662

100 100 100 Reference to an original Survey of 50^{ac} Survey for Joseph Woods the 22nd May 1662. Pat. the 22nd May 1662

100 100 100 Thomas Stanbury the 10th Sept. 1662. Pat. the 10th Sept. 1662

Benjamin Stanbury from Daniel Stanbury 1770 Devised
Joseph Stanbury from Daniel Stanbury 1770 Devised

1704. Pat. the 5th August 1705.
Number June 1704. Henry Griffith the 1st Nov.

310. Pat. the 11th November 1704. lying partly in Baltimore and partly
in Annapolis County Pat. the 23rd March 1705.

311. Pat. the 3rd January 1704. Pat. the
3rd January 1705. Sappington's Regulation originally called What's by Hand Cont.
105. Pat. the 3rd January 1704. Pat. the
3rd January 1705.

1703. Pat. the 11th June 1705. to William Cambell.

Pat. the 11th June 1705. to Thomas Samuel and Sr. Snowden.

3110. Reframed into Concord folio 114.

1000

1000 01 10 Gaithers (Chance) Surveyed for M^r Gaithers 1st December 1760.
Patented the 20th Sept 1762.

1000 02 03 Green Bryer Surveyed for Denton Hammond 20th October 1765.
Patented the 4th November 1765.

1000 03 06 This is a Survey of a piece of the following Tracts viz 10⁰ p. 1st of
Birkheads 20⁰ p. 2nd of do. under old rent 100⁰ p. 3rd of Quick Sale cont^g 500
under old rent Birkheads 20⁰ p. 4th of do. under new rent Birkheads
20⁰ p. 5th of do. under new Rent and the Addition 15⁰ p. 6th of do. under new Rent
resurveyed for Elisha Harrison the 5th July 1765. Patented the 25th of
October 1765.

1000 04 05 Bryer (Chance) Surveyed for William Ray the 20th September 1762.
Patented the 5th October 1762.

1000 05 05 John Look out's Survey called John Look out
and cont^g 100⁰ p. for John Gaudens, son of William the 10th March
1762. Patented the 2nd September 1762.

50 " 11 John Hood sent from John Hood Sen^r October 19th 1767
Resurveyed into 1000⁰ p. of fine Soil Surveyed by John Hood Sen^r the 2nd May
1768 - folio 96

48
The Slave Survey for the 20th Sept. 1762. Pat. the 20th Sept. 1762.

13 0. 0. 65. John's mistake. issued for Rich. Macubbin the 9th November 1762. Patent the 20th Sept. 1762. As this was granted by virtue of a Warrant on the Proclamation.

50 0. 2. 0. If this left issued for the 2nd June 1762. Patent the 9th July 1762.

200 0. 10. 0. Goodwill to his Lordship Originally called Hammond's Delight and for the 20th Assam. to Samuel Musgrave the 6th Oct. 1762. Patent the 20th Sept. 1762.

100 0. 10. 0. The Place name. Originally called the Place Land and for the 20th Assam. for a rich man Dorsey the 11th Oct. 1762. Patent the 13th August 1762.

3 3/4 17 1/2 Benjamin Adams from John Hood April 7th 1768.

13 62 John's mistake. sold Elijah Robinson by Rth Macubbin May 29th 1769
13 62 John's mistake. sold Elijah Robinson by Rth Macubbin May 29th 1769
13 62 John's mistake. sold Elijah Robinson by Rth Macubbin May 29th 1769

220 1771 Amth Warfield Land from Samuel Musgrave 18th Nov. 1771

149 11 11 1/2 ⁴⁹ Mirkers bottom Surveyed for John Williams the 15th April 1762
Patented the 21st August 1762 to Nich^l. Macculbin

150 11 5 1/2 Sure bind sure find Surveyed for John Bruce the 20th March
1762 Patented the 16th June 1762

150 11 6 3 Addition to Forests Names Originally called Forests Range
and cont^g 40 Acres for J^o Forest the 16th November 1762 Pat^d
the 29th September 1764

150 11 6 0 The Remnant Surveyed for Henry Griffith the 23rd March 1764
Patented the 12th April 1764

236 11 6 5 1/2 Johns beginning Enlarged Originally called Johns Beginning
and cont^g 100 Acres for John Walsh Son of J^o Walsh the 10th January 1764
Patented the 20th February 1764

128 11 5 1/2 James Bruce from Benedict Price the 30th 1771

8 Joshua Griffith from Henry Griffith the 5th May 1770
150 Referred into The Remnant corrected Told 112.

1600 3. 6. 6. Brook Fields Originally called Silence and ^{cont. 7. 6. 11. 14}
thereof Acq. v. for James Brooke in January 1765. Pat. the 21. Ja-
nuary 1765.

50 2. Who knows the worth of it Surveyed for Saml. Mansell
the 8th May 1765. Beginning at two bounded white
oak saplins standing on the W. side of a draught
that leads into a Branch commonly called the
Hay Meadow Branch and neyh the head of ^{the}
draught - Pat. 10th May 1765.

156. 6. 3 Hughes's enlargement, composed of parts of
the following tracts. 40th part Balls enlargement
and 40th part Cockey's enlargement Resurveyed for Hatt
Hughes the 23rd June 1752. Beginning at a Locust
post placed for a division of the said Lands 36 pp
N N W from the original beginning red oak of
Cockey's enlargement. Pat. to Charles Hammond Jr.
the 19th August 1766.

50 2. Resurveyed into Mansells United Friendship by am Mansell
30 March 1767.

350. 1. 1. Addition to pt^l Fredericksborough originally called Fredericksborough and contained 590⁺ 230⁺ Acres for Benjamin Warfield the 3^o. March 1766. Beginning at five bounded chestnuts the original beginning trees of the whole tract. Pat^d 11th March 1766.

25. 1. 1. Point lookout Surveyed for Samuel Musgrove the 3^o March 1766. Beginning at two bounded red oak saplings standg on the side of the Murrehill draught and near the head of said draught. Pat^d 3^o Mar 1766

3 1. 1. The Doctors tongue Surveyed for Henry Hall the 14th January 1766 Beginning at the end of the first line of a tract of Land called Maddox's adventure Patented 14th January 1766.

30 1. 2. 2. Eagles hill Surveyed for John Gray the 2^o October 1764 Beginning at a bounded white oak on a hill being a bounded tree of the Land called Greys dispute Patented 29th Septemb 1766.

25. 1. 1. Resurveyed into Point Lookout Enlarged by Sam^l Musgrove 31st Jan^y 1769

- 7 32 The Dutchmans Point Surveyed for Joshua
May the 27th October 1766. Beginning at the place
that is said the beginning tree of Selby Marsh stood.
Patented 27th Nov^r 1766.
- 9 42 Locust point Surveyed for Richard Wamsley
the 26th May 1766. beginning at a bounded Locust
standing on the E side of Rock creek and near the
side of said creek. Patented 26 May 1766.
- 16 8 The neglect or rainey day Surveyed for Tho^s
May the 0th April 1766. Beginning at a bound^d
post the original beginning of Bole Almoniack
near Pat^d 8th April 1766.
- 63 2.6 The stamp act Surveyed for Nchemiah
Miter and W^m Roles the 22nd September 1766
Beginning at a bounded pine and bounded
Hickory standing the W side of Honey run and
on the S side of a Branch called Green beer
Branch and near the mouth of said Branch
where it descends into Honey run. Pat^d 24th Sept^r
1766.

Resurvey'd unto Stamp Act Repeald fo 08.
This is not put on the Revenue Office Books.

Andersons distant walks Originally called Cabbin ridge and contained 30⁰⁰ under old rent Resurveyed for Doct^r James Anderson of Kent County the 24th April 1766. Begⁿ at the orig^l Beginning - pat^d 9th Sep^r 1766.

Plummers addition Surveyed for Ydco Plummer the 3^o May 1764. Beginning at three bounded white oaks they being the beginning of Bucks contrivance. Patented to John Plummer 29th Sept^r 1765.

Hopsons choice Originally called Mercers Fieldstep and contained 369⁰⁰ Resurveyed for Luke Mercer the 13th Decem^r 1765 Beginning at two bounded white oaks the original beginning trees of the afo^r tract Patented 19th February 1766

Burgefs Look out originally called upland and contained 040⁰⁰ 210⁰⁰ ft^r thereof resurveyed for Joseph Burgefs the 30th May 1765 Beginning at the end of the 10th line of the whole tract. Patented 29th September 1766

523

971 1.18.50

Sappington's sweep originally called Warfields neglect contained 75^{ac}. Resurveyed for Thomas Sappington the 3rd June 1765. Beginning at the end of the 4th line of Laceywells Hopewells - Pat^o. 16th. Dec^r. 1765

121 1.10.

Halls delight originally called Clerk in the Council and contained 190^{ac}. Resurveyed for Henry Hall the 14th January 1766 Beginning at the end of 45^{ft} on the E by S line of a tract of Land called champs Adventure - Pat^o. 14th January 1766.

121 2.52

Dorsey's search originally called Howards hairship and contained 420^{ac}. 150^{ac} of it thereof Res^o for Caleb Dorsey the 7th Aug^r. 1765. Beginning at a bounded red oak one the orig^l Bound trees - Pat^o. 17th March 1766

66

900

2.7 1/2

Elij^o. Brown by Amos Davis from Tho^s. Sappington 13th Oct^r. 1767.
Thomas Sappington from Daniel Sappington 17th Oct^r. 1771

Henry Hall from Henry Hall 1770 Devised

55

1710

3, 8, 5

Hampton Court, surveyed for Samuel Chase Esq: the 7th April 1765, beginning at two bounded white oaks and a bounded maple the original beginning, Jones of a Tract of Land called Pillage Land — patented to Thomas Johnson Jun^r: Esq: the 3rd Novem^r: 1767.

25th Feb 1762

1/4

Lot N^o: 86 — originally known & distinguished by the same N^o: resurveyed & marked by Thomas Jennings Esq: the 3rd Sep^r: 1765, situated in the City of Annapolis & on the East side of the East street. — patented 23 Novem^r: 1767.

1

1/2

Find it if you can, surveyed for Charles Welch the 12 March 1767 beginning at a bounded white oak sapling. — Paten^t: 12 March 1767.

56

150-6- Pleasant Meadows, surveyed for Joshua Griffith the 22^d October 1767. beginning at a bounded Chesnut & Spanish oak. - Patented the 2^d December 1767.

52-2- Locust Hill surveyed for John Williams the 26th day of May 1766, beginning at a bounded pine standing at the end of a tract of Land called Timber Creek. - patented 11 Novem^r 1767.

41-1-0 Jacobs' friendship, surveyed for Richard Jacobs the 9th April 1766, beginning at the beginning tree of a tract of Land called Bellet's Inheritance. - patented 9 April 1766.

17-8 James Barnes from John Hood April 9th 1768.
50-6- John Barnes survey from Charles Barnes 22nd Nov^r 1770

53-2- John Vines from John Williams 18 June 1769

John Jacobs from Rich^d Jacobs Sen^r August 9th 1768.

37

94 1.3.9^{1/2} Williams's Discovery, originally called
Barker's Chance & contained 330 acres, 50 acres
part thereof resurveyed for John William the
12 November 1765, beginning at a bounded pine,
patented 14th June 1766.

575 1.13.11 Wilderness resurveyed, originally called
Wilderness & contained 450 acres resurveyed
for George Hammond the 1st February 1765.
beginning at two bounded White Oaks. —
Patented the 20th October 1767.

800 1.12.11 Hood's friendship originally so called &
contained 550 acres resurveyed for John
Hood the 30th April 1763. — beginning at the
original beginning tree a bounded White
Oak. — Patented 19 February 1767.

50

Samuel White from John Williams 3 June 1769

6. 11. 3. John White from John Hood 8th November 1768. —

58

1544 $3\frac{1}{2}$ $9\frac{1}{2}$ - Warfield, originally called Warfield's folly and contained 700 acres, resurveyed for Seth Warfield the 4 February 1767. beginning at the original beginning trees of a Tract of Land called Howards Resolution. - patented 31 March 1767.

210 $4\frac{1}{2}$ Sanders' Chance originally Batchelors hope & contained 200 acres under Old Kent, resurveyed for James Sanders the 8th October 1766, beginning at the original beginning. Patented 27 June 1767.

11 $1\frac{1}{2}$ Black Meadows, surveyed for Elizabeth Dorsey the 16 July 1767, beginning at the end of the 34th course of a tract of Land called Dorsey's range. Patented 18th Nov^r 1767

100 William Fisher from Set Warfield Aug^r 11th 1768.

59

24

1.1. Tarripin Hill, surveyed for Eliz: Dorsey the 16 July 1767, beginning at the end of the 29th Course of a tract of land called Dorsey's range. — Patented 18 Novemb^r 1767.

10

3.5. Robinson's Mistake surveyed for William Simpson the 20 August 1766, beginning at a bounded White Oak being the original beginning tree of Clary's forest. patented 20th August 1766.

30

1.2. The Victory surveyed for Robert Davis the 4th September 1766, beginning at a bounded White Oak & two bounded red Oaks standing close together. — patented 4 Septemb^r 1766.

368-5ⁿ3

The Addition to S^r Jerom's, originally called S^r Jerom's & contained 300 acres under old rent, resurveyed for Henry Darnall the 23^d february 1767, beginning at the end of the second course of Purnall's angles.

Patented 29th Sep^r 1767.

300 The Rent of the Original Tract is only 2..6² 40..5..3
 68 The Vacancy included in the Resurvey... 2..9

24-1-17

Ridgely's Chance, surveyed for Major Henry Ridgely the 6th July 1766, beginning at a bounded white oak it being the beginning tree of a tract of land called Williams's contrivance. — Patented 6th July 1766.

12,355 24,14 2 1/2

— Snowden's new Birmingham corrected, originally called Snowden's New Birmingham & contained 12,422 resurveyed for Thomas, Samuel & John Snowden the 1st January 1766. Beginning at the original beginning tree of the original tract. — Patented 18 December 1767.

613

50 . 2 .

Stoney Run hill Surveyed for
Deputies Thomas Hanson & Joseph

Ann Arundell Manour brought from Liber
N^o 1 folio 4

179	19.2	George Stewart from His Lordships Commiss ^{rs} Sept. 1 st 1767			
199 7/10	0.	John Thomas from	ditto	ditto	ditto
206	10.8	ditto from	ditto	ditto	ditto
271 1/10	10.10	Samuel Ward from	ditto	ditto	ditto
160 7/10	5.7 1/2	Isaac Hall from	ditto	ditto	ditto
167 7/10	6.0 1/2	John Sheekells from	ditto	ditto	ditto
193 3/4	7.9	Joseph Ward from	ditto	ditto	ditto
630 1/2	1.5.7	Richard Green from	ditto	ditto	ditto
101 3/4	7.3 1/2	Stephen Steward from	ditto	ditto	ditto
245 1/2	9.10	Judson Coolidge from	ditto	ditto	ditto
197 3/4	7.11	Ezekiel Gott from	ditto	ditto	ditto
197 1/2	7.11	Isaac Owens from	ditto	ditto	ditto
93 1/2	3.0 1/2	James Lowley from	ditto	ditto	ditto
169 3/4	6.9 1/2	Richard Sheekell from	ditto	ditto	ditto
167 1/2	6.0 1/2	Edward Cole from	ditto	ditto	ditto
152	6.1	Gapaway Watkins from	ditto	ditto	ditto
120 1/10	5.1 1/2	Philip Pindall from	ditto	ditto	ditto
242 1/2	9.0 1/2	John Welsh son Rob ^t from ditto	ditto	ditto	ditto
102 1/2	3.2 1/4	Henry Child from	ditto	ditto	ditto
105 1/2	4.2 1/2	John Banet from	ditto	ditto	ditto
100 1/2	4.5	Rob ^t Norris from	ditto	ditto	ditto
230 1/2	0.3	Benjamin Carew from	ditto	Septem ^r 2 ^d 1767	
100 1/2	4.4	Richard Sheekells from	ditto	ditto	
106 1/2	4.3	Gerard Hopkings son Philip from	ditto	ditto	
103 3/4	4.2	Isaac Simmonds from	ditto	ditto	
255 1/2	10.3	Jacob Mucceney from	ditto	ditto	
120 1/2	5.5 1/2	Richard Simmonds from	ditto	ditto	
320 3/4	12.10	Abram Simmonds from	ditto	ditto	
153	5.0 1/2	Joseph Hill from	ditto	ditto	
57	2.3 1/2	George Simmonds from	ditto	ditto	
55 3/4	2.3	Nathans Brashears from	ditto	ditto	

(Carried to 63.)

Ann Arundell Manour brought from 162

77 1/2	3. 1 1/2	Nicholas Nicholson from	Hes Lordships Commissions	Sept. 2 ^d 1767
142 3/4	0. 6	Richard Richardson from	ditto	ditto
233	9. 6	James Owens from	ditto	ditto
102	7. 0	Martha Tillard from	ditto	ditto
209 7/10	11. 7 1/2	Thomas Belt 3 ^d from	ditto	ditto
127 1/2	5. 1	John Cole from	ditto	September 1 st 1767
135 3/4	5. 3 1/2	Thomas Cowley from	ditto	2 ^d 11 th 67
106 1/10	4. 3	Henry Plummer from	ditto	3 ^d 12 th 67
26 7/8	1. 0 1/2	Bennet Darnall from	ditto	4 th 13 th 67
209 0 1/2	11. 7 1/2	Joseph Allen from	ditto	5 th 14 th 67
113 1/10	4. 6 1/2	Richard Hopkins from	ditto	Oct. 27 th 1767
284 1/2	11. 4 1/2	John Brashears from	ditto	28 th 30 th
100 1/2	7. 6 1/2	George Gardiner from	ditto	Novem. 1 st 1767
165 1/2	6. 7 1/2	Samuel Sheckells from	ditto	ditto
130 7/10	5. 3	Benjamin Chaney from	ditto	ditto
16 1/2	1. 9 1/2	Milhison Brashears from	ditto	Nov. 22 ^d ditto
326 0	13. 1 1/2	Jm. F. A. Pigg from	ditto	ditto
230	9. 3	John Thomas from	ditto	ditto

The first part of the paper
 is devoted to a general
 description of the
 country and its
 resources. The
 second part
 contains a
 list of the
 principal
 towns and
 villages. The
 third part
 contains a
 list of the
 principal
 rivers and
 streams. The
 fourth part
 contains a
 list of the
 principal
 mountains and
 hills. The
 fifth part
 contains a
 list of the
 principal
 lakes and
 ponds. The
 sixth part
 contains a
 list of the
 principal
 islands and
 rocks. The
 seventh part
 contains a
 list of the
 principal
 harbours and
 bays. The
 eighth part
 contains a
 list of the
 principal
 fortifications
 and castles.

The ninth part
 contains a
 list of the
 principal
 fortifications
 and castles. The
 tenth part
 contains a
 list of the
 principal
 fortifications
 and castles. The
 eleventh part
 contains a
 list of the
 principal
 fortifications
 and castles. The
 twelfth part
 contains a
 list of the
 principal
 fortifications
 and castles. The
 thirteenth part
 contains a
 list of the
 principal
 fortifications
 and castles. The
 fourteenth part
 contains a
 list of the
 principal
 fortifications
 and castles. The
 fifteenth part
 contains a
 list of the
 principal
 fortifications
 and castles. The
 sixteenth part
 contains a
 list of the
 principal
 fortifications
 and castles. The
 seventeenth part
 contains a
 list of the
 principal
 fortifications
 and castles. The
 eighteenth part
 contains a
 list of the
 principal
 fortifications
 and castles. The
 nineteenth part
 contains a
 list of the
 principal
 fortifications
 and castles. The
 twentieth part
 contains a
 list of the
 principal
 fortifications
 and castles.

[Faint, illegible text on the left page]

[Faint, illegible text on the right page]

16
25.

1

Mill Land conveyed for Samuel Mearns the 30th
March 1767 Beginning at two corners a hole Oak and a
Maple standing on the South side of the Western falls of
Catawpa. Patented 11th July 1768.

75

2

Scarpents Sweep Originally called Scarpents
Pleasure containing 26 $\frac{1}{2}$ Acres conveyed for Joseph Scarpents
the first of September 1767. Beginning at a bounded Post
standing ... in the line of Chuan Mearns.
Patented 3rd August 1768

2517

10

Golden Rod Bottom conveyed for Jacob Mearns
21st December 1768 Beginning at a Bound Post standing
on the West side of a hill in a Grove of young Apple Trees
Patented 5th December 1769.

224

234

Wilder Addition conveyed for Henry Child the
11th December 1768 Beginning at a Bound Post
Patented 6th December 1769

20

2

Henry's Lot conveyed for Henry Child 27th May 1767
Beginning at a corner a hole Oak standing on the West side
hill and on the West side of a Run called Mill Branch.
Patented 14th July 1768

Copy of ...

Ceptus Child & Joseph Child from Henry Child 6th Octo: 1772. Devises

67
1767

100

67
100
Eagle Tower Surveyed for Robert Davet the 16 November 1767
Beginning at the end of the second line of a tract of land called that hereby
Continuance. Patented 25th June 1768.

68

68
100
Northingtons, Holly Displayed Surveyed for Denton
Hammond the 15 February 1768 Beginning at a Roundel Cedar
that standing at the end of the 3^d Course of part of a tract of Land
called part of Howards and Potters Lane. Patented 28th July 1768

69

69
100
The five Tongues Surveyed for Richard Yates the 7 September
1768 Beginning at the Beginning of a tract of Land called
Cross Purchase. Patented 14th July 1768.

70

70
100
Prospect Surveyed for John Hammond the 12 March 1768
Beginning at the end of the twenty second course of a tract of Land
called Dreye Angles. Patented 20th July 1768.

100

100
100
Part of Northington Surveyed for Denton Hammond 20 October
1767 Beginning at the second Original Beginning of the whole Tract
called Abington. Patented 1st June 1768.

71 2 107 The Finish Surveyed Henry Howard the 15 April 1767
Beginning at the end of the fifteenth Course of a tract of land
called the Ensign Patented 23 November 1768

68 2 108 The Vice Surveyed for John Hammond the 2 April 1767 Begin-
ning at the end of the fifth Course of a tract of land called Champion
Patented 1 November 1768

62 1 109 The Struggle Surveyed for John Worthington the 16 April 1767
Beginning at the Beginning of a tract of land called Cornchester
Patented 21 September 1768

512 1 110 The Attempt Not Revealed Originally the Attempt Not Carried on
to be Surveyed for Nehemiah Miller and William Potts the
11 March 1767 Beginning at the Original Beginning.
Patented 12 September 1768

50 2 111 Barry's Duck Swamp of William Potts the 12
March 1766 Beginning at the corner Black Cocks standing at
the Head of small Draft that falls into the great branch
Patented 17 July 1768

32 1 132 John Sewell from John Worthington 4 April 1770
32 1 133 Regier Hammond from John Sewell Feb 23 1770


25 1/2 112 William Potts from Nehemiah Miller 8 July 1771
26 9/16 113 Nehemiah Miller from William Potts . . . 3 July 1771

65. 2. 7. Yates Goodwill Surveyed for Richard Yates 21 November 1767
Beginning at the end of the right line of the Land called Honors
Shannon. Patented 1st Nov^r 1768 - -

01. 3. 0. Fish Hall Surveyed for Nicholas Maccubbin the 5 of
July 1767 Beginning at a bounded Stone at the beginning
of a Court of Land called Cavells Solly and the east boundary of
a Court of Land called Willers Sully. Patented 20 Decemb^r 1768

0103. 12. 6. 2. Greenock Park Surveyed for George Stewart Esq^r 28 of
October 1760 Beginning at a Rounded Top on the
West side of the main Road that leads from Top Road to the
Honors Stone. Patented 5 Decemb^r 1768

115. 6. 5. 2. Greenock Farm Surveyed for George Stewart Esq^r 24 October
1760 Beginning at a Stone fixed in an old well some small
distance from the main Road leading from the Honors to
Honors Brook Church. Patented 5 Decemb^r 1768

200. 8. Rockholds Range
Surveyed 22nd May 1683. by John Rockhold on the South
side of Patersons River on the head of Rock Creek Beginning
at a Rounded Oak ———
Rob^t Boone Esq^r


Additional Rent Roll for the Year 1769

520 1-0-10 Additional Chance increased originally called The Additional Chance and contained 200 Acres 167 Acres of which Tract was resurveyed for Edward Warfield the 29th March 1769 Beginning for the out Lines of the Quarry of the whole by Virtue of the before-mentioned Warrant at the Beginning Traces of Additional Chance (the Original) Patented the 6th Dec. 1769
 Acres paid to him: 1769

18 1-11 Last Discovery surveyed for Thomas Beule Dowsy the 27th April 1768 Beginning at a Locust Post marked with four Notches standing at the supposed Beginning of a Tract of Land called Howards Heirship. Pat^d the 29th Nov. 1769 Acres to him: 1769

105 1/4 4-21/2 Barrets Purchase being part of Ann Arundel Manor sold by the Commissioners appointed by Lord Baltimore to John Barnett and surveyed for him the 22^d of April 1769 beginning at a Locust post and a Stone fixed by the North Side there of W.P.3. being the South Eastmost Corner or third Boundary of a Tract of Land being part of the said Manor) Resurveyed for Samuel Ward called Wards Prospect - Patented the 16th October 1769 -

23 1. Have been a great White at Rest surveyed for Samuel Mansell 27th September 1769 Beginning in the Center between four Bounded Spanish Oaks standing on the East side of a draft of Nettle Johns Cabbin Branch - Patented the 6th December 1769

Acres Rent

71

71

3 3/4

2

Point Lookout Surveyed for John Gray son of Joshua
6th July 1769 Beginning at the Place where formerly stood a bounded Pine
the beginning Tree of a Tract or Parcel of Land called Bakers Folly
Patented the 29 November 1769 -

18

9

Little Worth Surveyed for Henry Howard 10th July 1767
Beginning at the End of the thirty fifth course of a Tract of Land
called Howards Resolution - Patented 14th June 1769 -

38

1 1/2

Turkey Point Surveyed for Francis Lenthum 15th Septemr 1766
Beginning at a Bounded Cedar Standing at or near the place where the
second Boundary of a Tract of Land called Haisting Patented
October 9th 1769 -

90

3 7/8

Lenthums Tancy Surveyed for Francis Lenthum
the 15th of September 1768 Beginning at a Bounded Oak Standing on
the fourth line of a Tract of Land called Haisting Patented 9th Octo 1769

196

7 1/2

Point Lookout Enlarged Originally called Coombs Lookout
and contained 25 Acres, Resurveyed for Samuel Musgrave 31st January 1769
Beginning for the Outlines of the survey of the whole by virtue of the before
mentioned Warrant at a Bounded Red Oak Sapling being one of the Original
Beginning Trees of Point Lookout (the other being cut down) Patented
the 26 November 1769 -

acres Acre
143 1/2 2 1/4 1/2

72
Winsor Forest Originally called Look Sharpe and contained
243 Acre Resurveyed for Samuel Mansell the 28th October 1765 Beginning
for the Out Bounds of the whole Resurvey at a bounded white Oak and Maple
the Original Beginning Trees of the Original Tract, Patented 1st Decem^r 1769

10 5
String surveyed for Henry Griffith 12th December 1768 beginning
at the End of the seventh course of a Tract of Land called Whoknow
the Worth of it Patented 21st January 1769.

39 17
Onions Forest surveyed for Henry Hall the 11th January
1766 Beginning at a bounded white Oak standing on the line
of a Tract of Land called Champs Adventure. Patented 10th Octob^r 1769

276 10 0 1/2
Hollydays Purchase being Part of Whites Plains
sold by the Commissioners appointed by Lord Baltimore to William
Hollyday and Surveyed for him 14 November 1768 Beginning at a
Locust Post and a Stone faced at the End of one hundred and thirty four
Perches on the second line of a Part of the said Tract. Resurveyed for
Abraham Jones: Patented the 6 November 1769.

93 1/4 3 1/2
Sarahs Purchase being Part of Ann Arundel
Manor sold by the Commissioners appointed by Lord Baltimore to Thomas
Bowley Eldest son and Heir at law of Thomas Bowley, and Surveyed for
him the 19th of April 1769 Beginning at a bounded Poplar standing
on an old field near the head of a Valley at the south side of the Root of
which is a stone faced and Marked W.F. C. being the South Westmost
corner and South boundary of a Tract being part of the P. Manor resurveyed
for John Welch son of Robert called Welches Tolly. Patented 21st
October 1769 To Sarah Bowley

103 1/2 4 1/2
Benjamin Gaspaway from Samuel Mansell the 24th November 1769 72

100
Resurveyed into Warfield June 25th April 1771. Folio 104

10
Resurveyed into the String enlarged Lib^r N^o 2 folio 119

Henry Hall from Henry Hall 1770 Devised

William & Ben: Holly day 13 March 1771 from Wm Holly day Devised

73
Acres
190

Rent
7-7 1/2

Walls left originally called Calch as Calch Can and contain
60 Acres surveyed for Thomas Hobbs May 3rd 1768 Beginning for the out
Bounds of the whole survey at a Stone marked 1B on the East side of
draft that descends into Middle River Patented Nov. 20th 1769

103 3/4

4. 2

Hard Bargain being part of Ann Arundel Manor
sold by the commissioners appointed by Lord Baltimore to Isaac
Simmons and surveyed for him Decem^r 10th 1768 Beginning at a
Bounded Black Walnut Tree - Patented October 22nd 1769

322

6. 5 1/2

Miles Grance Originally called Grammers Canoe
and contained 400 Acres 187 Acres of which Tract was Resurveyed for John
Miles February 21st 1767 Beginning for the out bounds of the Resurvey
at a bounded White Oak it being the Original Beginning of his part of
the aforesaid Tract of Land, Patented October 13th 1769 -

128 1/2

5. 1 1/2

Pindals Enlargement being part of Ann
Arundel Manor sold by the commissioners appointed by Lord Baltimore
to Philip Pindal and surveyed for him October 21st 1768 Beginning
for the out Bounds at a Bounded Poplar standing on the south side
of a Gully being the head of a small branch at the West side of the Ro
of which poplar is fixed a Stone marked R^BM which said Poplar
and Stone being the Beginning of Part of the said Manor Resurvey
and laid out for John Thomas called Queeny Made - Patented
October 17th 1769

73

83 3/4

2 1/2

John Puckell from Isaac Simmons 14th Decem^r 1771

128

Gapsaway Pindal from Philip Pindal 1770 Devis

74
acres
18.

Rent 10
9

Addition surveyed for Richard Stringer April 13th 1767
Beginning at the End of the eighth course of a Tract of Land called
Hobbs Park - Patented October 5th 1769. -

105 7/8

4 2/2 Bear Ridge being part of Ann Arundel Manor sold by
the Commissioners Appointed by Lord Baltimore to John Shekell
Decem^r 9th 1768 Beginning at a Mulberry post fixed on the south
side of a Branch called The Bear Branch about seven Yards from the
Edge of the Low ground of the said Branch, Patented Octob^r 18th 1769

271 1/8

10 10/2 Wards Prospect being part of Ann Arundel
Manor sold by the Commissioners appointed by Lord Baltimore
to Samuel Ward and Surveyed for him the 10th April 1769 beginning
at a Bounded Hickory standing on a Ridge at the Root of which is
fixed a Stone Marked G.P. N^o 12. being the twelfth and last
boundary of a Tract being part of the said Manor called Greenes
Park - Patented October 13th 1769. -

34

1 1/2 Greens Chance being part of Ann Arundel
Manor sold by the Commissioners appointed by Lord Baltimore to
Richard Green and Surveyed for him the 17th June 1769 Beginning
at a marked Stone G.H. 3 fixed at the End of Twelve Perches on
the first acres of a Tract being part of the said Manor resurveyed
for M^{rs} Martha Willard called Tract 11. Patented Oct^r 5th 1769

7A

acres Rent
59 1/2 1.3.10 1/2

Greens Purchase being Part of Ann Arundel
Manor sold by the Commissioners appointed by Lord Baltimore to Richard
Green and surveyed for him the 1st day of Novem^r. 1768 Beginning for the
out lines of the Resurvey at a bounded Mulberry standing in the Edge
of an Old field and some small distance on the south side of a small
Branch that Runs into Sampsons Branch by the West side of which
said Mulberry is fixed a Stone where on are 4 pavers, Beginning
of Greens Purchase - Patented October 5th 1769 -

559 1.2.4 1/2

Mansells United Friendship
Originally called Who Knows the worth of it and contained fifty
acres Resurveyed for Samuel Mansell March 30th 1767 Beginning
for the out lines of the whole Resurvey at the Original Beginning
Tree of the aforesaid Tract. Patented to Tho^s Johnson Jun^r Esq^r
Decem^r. 1769 & on the 7th day of Decem^r 1769 -

695 1/2 1.7.10 1/2

Runny Mede being part of Ann Arundel Man^r
sold by the Commissioners appointed by Lord Baltimore to John
Thomas, and surveyed for him October 26th 1768 Beginning for
the out bounds at a bounded Poplar standing on the South
side of a gully being the head of a small branch, at the West side
of the Root of which said Poplar is Planted a Stone Marked ^BRM
Patented February 13th 1769 -

4. 6 1/2 Hopkins Lot being Part of Ann Arundel Manor
sold by the Commissioners appointed by Lord Baltimore to Richard
Hopkins and surveyed for him 26th day June 1769 Beginning at
a Spanish Oak Bounded with twelve Notches Standing on a
wall on the North side of a small branch and on the third line of a
Tract being part of the said Manor called Greenwich Farm
Patented the 12 September 1769. —

197/2 7. 10 1/2

Isaacks Purchase being part of Ann Arundel Manor
sold by the Commissioners appointed by Lord Baltimore to Isaac
Owens and surveyed for him the 19 of 1769 Beginning for the
Out lines lines at Stone Marked I B P fixed on the corrected third
line of the said Manor. Patented the 7th Novem^r 1769 —

167/4 6. 8 1/2

Gravelly Hill being Part of Ann Arundel Manor sold
by the Commissioners appointed by Lord Baltimore to Edward Cow
and surveyed for him the 16th June 1769 — Beginning at a bound
Hickory and Stone Marked G P 7 fixed by the South side of the
root of the said tree which said Hickory and Stone being the seventh
boundary of a Tract being part of the said Manor resurveyed
for Richard Green called Greens Purchase. Patented 16th June 1769

6 The Great Island surveyed for William Gambrell the 7th July 1769 Beginning at a bounded Pine Tree standing near the Edge of the Bank of the Said Island about Midway on the north side thereof - Patented the 1st November 1769. -

57

2.3 1/2 Simmons's Addition being part of Ann Arundel Manor sold by the Commissioners appointed by Lord Baltimore to George Simmons the 6th Decem^r 1768 Beginning at a Mulberry post and a stone Marked H^{BP} fixed by the said Post in the second line of a Tract being part of the said Manor called Gotten Farm - Patented the 17th October 1769. -

101

5.8 Addition to Chance Originally called Chance and contained 10A acres surveyed for Charles Hammond the 12th January 1767 beginning the out Bounds of the whole Parcel at a bounded post it being the second Boundary of a Tract called Monkey Choice - Patented October 17th 1769. -

57

2.5 1/2 The Support surveyed for Joseph & Jacobs the 12th September 1768 Beginning at the end of the first boundary of a Tract of land called Vacant Lane - Patented the 17th November 1769. -

57

2.3 1/2 John Simmons from Thraighten Simmons of Debt Book P 1773.

78
acres
21

10 1/2

Costly surveyed for Henry Howard the 15th April 1767
Beginning at the end of the Nineteenth Course of a Tract of Land
called Howards Resolution Patented 23^d October 1769 -

192

7 8/10

Tox Hall being part of Ann Arundel Manor sold by the
Commissioners Appointed by Lord Baltimore to M^{rs} Martha Hill and
and surveyed for her 10th June 1769 Beginning for the Out Lines
of the Resurvey at a Stone Marked P B H fixed on the South side
of a hill Opposite a small Branch and Between a Bounded
Black Oak and a bounded Spanish Oak and from the said Stone
Running N 60° - Patented 18th October 1769 -

245 1/2

9 10

Gotts Farm being part of Ann Arundel Manor sold by the
Commissioners Appointed by Lord Baltimore to Capt Judson Coolidge
and surveyed for him the 7th November 1768 Beginning for the out
Lines of the Part of the whole at a White Oak bounded with Nine
Stakes standing on the Brow of the Hill Opposite a Branch called
Gotts Branch - Patented 27th October 1769 -

110 1/2

3 7/10

Isaac's Enlargement being Part of Ann Arundel
Manor sold by the Commissioners appointed by Lord Baltimore to
Isaac Hall and surveyed for him the 25th October 1768 Beginning
for the out lines at a stone fixed in an Old field being the begin
ing of Part of the said Manor Resurveyed for George Stuart Esq^r
called Greenwich Farm - Patented the 18th October 1769

78

79
130 7/8

5. 2 1/2

Benjamin's Choice being part of Ann Arundel Manor
sold by the Commissioners appointed by Lord Baltimore to Benjamin
Cheney and surveyed for him the 23rd June 1769 Beginning for the lines
of the Resurvey at a Stone Marked G.P. 6 being the sixth boundary
of a Tract of land being part of the said Manor resurveyed for
John Frederick Augustus Prigge called Greenwich Park
Patented 19th October 1769.

114 7/8

1. 9 1/2

Wilkinson's Tolly being part of Ann Arundel Manor
sold by the Commissioners appointed by Lord Baltimore to W^m
Wilkinson Prashers and surveyed for him the 17th June 1769
Beginning at a Stone Marked B.P. 2. fixed on a sandy level
in an old field being the second Boundary of a Tract being
part of the S^d Manor Resurveyed for John Prashers called
Prashers Purchase. Patented 27th October 1769.

62

2. 6

Lorry Bargain being part of Ann Arundel Manor
sold by the Commissioners appointed by Lord Baltimore to John Shuck
and surveyed for him 9th December 1768 Beginning at a small
bounded White Oak standing on a level near a path side with
a Stone Fixed on the West side of the Root thereof being the beginning
of a Tract being part of the said Manor called Greenwich Farm
Patented 6th November 1769.

79

80
aces

Cent

80

3.2 1/2 *Henry's Purchase* being part of a Tract of Land called
Whites Plains Manor sold by the Commissioners appointed by Lord
Baltimore to Henry Jones and surveyed for him the 11th Novem^r 1768
Beginning at a Stone Marked A Standing in a line Run West
from the second boundary of the whole Tract of Whites Plains —
Patented 27th October 1769. —

26 1/2

1.0 1/2 *Darnalls Purchase* being part of Ann Arundel
Manor sold by the Commissioners appointed by Lord Baltimore to
Benj^t Darnall and surveyed for him the 6th June 1769 Beginning
at a Stone where on are gravin A.A. Manor & A being the fourth
Boundary of Ann Arundel Manor fixed at the end of the third
line there of corrected — Patented 8th November 1769 —

200

3. *Widows Purchase* being part of a Tract of Land
called Whites Plains, sold by the Commissioners appointed by Lord
Baltimore to Abraham Jones and surveyed for him the 12th Novem^r
1768 Beginning at a Marked Stone where on is the letter B it being
the second Boundary of Part of Whites Plains surveyed for Henry Jones
called Henry's Purchase — Patented 22^d October 1769 to Elizabeth Jones

80

200 8

Rockhols Range Surveyed the 22nd May 1685 for John Rockhols on the South side of Patuxco River on the Head of Rock Creek beginning at a bounded oak
Bpt. 200. on S. c. Robert Boone

Additional Rent Roll for Anno 1770

110 3

Owens Fancy being part of his Lordships Manor of Arns Arundel resurveyed for James Owens the 11th June 1769 Beginning at a Stone marked O^BF upon at the foot of a small Rising in a stone field in the eighth Line of a Tract being part of the said Manor resurveyed for Mr Richard Green called Greens Purchase. Patented the 5th September 1770

338 1/2

15 6 1/2 Billingham being part of his Lordships Manor of Arns Arundel Resurveyed for Robert Smith Esquire the 5th June 1770 - Beginning at a Stone marked I^BP upon in the third Line of the Manor as the same was corrected being on the West side of a stile in the edge of an old Field on the East side of a small Branch and is the Beginning of a Tract being part of the said Manor resurveyed for a certain Isaac Owens called Isaacs Purchase. Patented the 5th January 1771

187 Second Choice Surveyed for William Shepley the 28th June 1770
 Beginning at a bounded red Oak, now Bounded, standing at or near
 the end of the fifth line of a Tract or Parcel of Land called Torred Grove
 which was on the 15th Day of November Anno Domini 1732 Granted
 unto a certain John Whips for 90 Acres of Land more or less
 Patented the 6th November 1770

8 The Right Angle Triangle Surveyed for Walsaway
 Rawlings the 9th July 1770 Beginning at a Stone peg in the Earth
 in a Branch at the Place agreed to be where formerly stood the
 South Easternmost Corner Boundary of a Tract of Land called
 Taylors Choice - Patented the 6th December 1770

25 Nancy's Lot Surveyed for John Torred the 26th May 1770 -
 Beginning at a bounded Box white Oak Sapling, now Bounded,
 standing near the Lines of a Tract of Land called Plummer on the
 West Side thereof and on the East side of a small Draught of
 Little Deep run - Patented the 13th September 1770

197^{3/4}

Brothers Purchase being part of his Lordships Manors of Am Arundel resurveyed for Ezekiel Joll the 8th Day of November 1768 Beginning for the out Lines of the Rectory at a Stone marked Beg: CA fixed in the Corner of the said Manor being the Beginning of a Tract being part of the said Manor resurveyed for Mr Henry White called Chubs Addition Patented the 3rd October 1770

165^{1/2} or 167^{1/2}

Sheekles Chance being part of his Lordships Manors of Am Arundel resurveyed for Samuel Sheekle the 22nd Day of June 1769 Beginning for the out Lines of the rectory at a Cedar Post and a Stone fixed by the East side thereof marked S^{BC} both fixed by Patent Wood side at a Fishing Landing commonly called Jolls Fishing house Landing Patented the 4th October 1770

112^{1/2}

Walls Hill being part of his Lordships Manors of Am Arundel resurveyed for Benjamin Carr the 20th April 1769 Beginning at a Lead Post and a Stone fixed by the East side thereof marked NP 5 both fixed on a Ridge between two Deep Valleys which said Post and Stone being the South Westernmost Corner or fifth boundary of a Tract being part of the said Manors resurveyed for Mr Robert Yorrijs called Yorrijs Purchase Patented the 3rd October 1770

2. Sherwood Forrest surveyed for Henry Griffith the 29 March 1770 Beginning at the end of the fifth Lane or Tract or Parcel of Land called additional Defence Counting from the bounded Cheswells standing at a Spring called Poplar Spring they being boundaries of the aforesaid Tract of Land which was on the 16th Day of November 1751 granted unto a certain Samuel Mansell for 258¹/₂ Acres Patented the 19th Day of January 1771 -

19. Shipleys Content originally called Brothers Agreement and contained 270 acres resurveyed for James Craton the 2nd May 1768 - Beginning for the out corners of the whole resurvey at the original Beginning Trees of the aforesaid Tract Patented the 10th September 1770 to Henry Dylor -

7. 2nd Gardeners Purchase being part of his Landships Manors of Am Armoed resurveyed for George Gardiner the 8th June 1769 Beginning for the out Lines of the resurvey at a large bounded white Oak standing on the South East side of a small Valley being the Beginning Tree of a Tract being part of the said Manors formerly sold to General Stephens called Stephens Maner Patented the 5th September 1770

106 3/4 p. 403

Hummer's Purchase being part of his Lordships
Manor of Arm Arundel resurveyed for Henry Hummer the 29th October
1768 Beginning at a Stone marked R.M. 2 standing on the North
East Side of a Hill near the Head of a Valley being the Second
boundary of a Tract being part of the said Manor resurveyed for
by John Thomas called Penny Hede Patented the 2^d October 1770

12 3/4 p. 64

Unby. Mount Surveyed for William Shipley the 28th June 1770
beginning at two bounded white Oaks now bounden, for the Survey and
a Large Stone marked W.S. 1770 standing and being on the North
side of a Hill that Descends to the said Main falls and to the East
ward in sight of a small Drought that falls into the said Western
Halls Patented the 11th November 1770-

53 3/4 p. 13

Nathans Purchase being part of Arm Arundel Manor
resurveyed for Nathan Brashers the 21st April 1769 Beginning at a
Stone marked P.E. 2 fixed on the North East side of a Hill on the
South side of a Branch called the Deep Branch about seventy
Yards from the said Branch Patented the 5th October 1770-

1357/2

Conleys. Fancy being part of Arm Arundel Manor resurveyed for Thomas Conley the 19th April 1769 Beginning at a Trained up Hickory bounded with twelve Notches Standing in an old Field on a Level near the Head of a small Valley at the foot of which said Hickory is fixed a Stone marked N^BP which Hickory and Stone is the Beginning of a Tract being part of the said Manor resurveyed for Robert Norris called Norris Purchase Patented the 3rd October 1770.

1173/4

Carrs Farm being part of his Lordships Manor of Arm Arundel resurveyed for Benjamin Carr the 18th April 1769 Beginning at a Stone marked Beginning of AD standing in an old field in the second line of a Tract being part of the said Manor resurveyed for a certain Henry Plummer called Plummer Purchase which said Stone is the Beginning of a Tract being part of the said Manor resurveyed for Mr Joseph Ward called Arms Desire Patented the 3rd October 1770.

1113

Kills Purchase being part of Arm Arundel Manor resurveyed for Joseph Kill the 5th of December 1768 Beginning at a Mulberry Post and Stone marked H.P.2. and a Mulberry Post fixed on the west side of the main Road leading from the rising Sun towards Carrs Creek Church and about 1/2 way from the Edge of the said Road in a No. low Patented the 3rd October 1770.

234^{1/2} 11. 1770

Brashears Purchase being part of his Lordships
Manor of Ann Arundel resurveyed for John Brashears the 12th June 1769
Beginning for the east Line of the Resurvey at a Cedar Post fixed
at the foot of a hill near the edge of a small Ashen Swamp by
Patuxent River by the South East side of which said Post is
fixed a Round Hill Stone marked **BP** Patented the 1st September
1770-

320^{3/4} 11. 1770

Simmons Purchase being part of Ann Arundel
Manor resurveyed for Abraham Simmons the 22nd April 1769
Beginning at a Mulberry Post and a Stone fixed by the North side thereof
marked **N.C. 7** both fixed on the North East Side of a hill in a note field
Opposite a Branch called the Bear Branch. Patented the 3rd September 1770-

140^{3/4} 11. 1770

Innes Purchase being part of his Lordships Manor of Ann
Arundel resurveyed for Joseph Innes the 17th April 1769 Beginning at a
Stone marked **Beging of AD** fixed in a note field in the Second Line
of a Tract of Lands being part of the said Manor resurveyed for a
Certain Henry Plummer (Called Plummers Purchase)
Patented the 3rd October 1770-

272/4 1-11-12

Nickels Purchase being part of his Lordships Manor of Hamstead reserved for Richard the 2^d April 1769 Beginning for the out Lines of the Resurvey at a Half way Post standing on the South side of a Branch called Bear Branch about seven Yards from the Edge of the two Groves of the said Branch the said Post being the Beginning of a Tract being part of the said Manor reserved for M^r John Shekles called Wern Ridge Patented the 5th of September 1770.

104 1-1-2

Crabbs Purchase being part of a Tract called Whites Plains reserved for Francis Crabbe the 15th November 1768 Beginning at a Stone marked D being the North West Corner or true boundary of part of the said Tract reserved for M^r Abraham Jones and by him assigned into M^{rs} Elizabeth Jones and now called Widows Purchase Patented the 3rd October 1770.

97/4 1-3-8

Wrens Purchase being part of Am Drundel Manor reserved for Thomas Wrens the 7th June 1769 Beginning for the out Lines of the Resurvey at a small Hickory balanced with nine Notches and a Stone fixed by the West side thereof marked J.P.P. standing on a Levit in an old field Patented the 5th September 1770.

1102 1.5

Yonks Purchase being part of abandoned Hanover
resurveyed for Robert Yonks the 13th April 1769 Beginning at a
Point up the covey bounded with hedges Notches among many
old fields on a Level near the Head of a small Valley at the foot of
which is fixed a Stone marked N.P. Patented the 1st October 1770

1942 7.9 7/10

Poplar Spring Meadows originally called Poplar
Spring Grass and contained 272 Acres 14 1/2 Acres part thereof resurveyed
for John Lawrence the 21st April 1770 Beginning for the out Lines of
the whole resurvey at the Place where formerly stood the three houred
Beginning Trees of the original Tract which are said to stand close
on the West side of the Middle River of Patuxent the said Trees are
now all Dead and a new one in the Center of which is now fixed a Stone
to perpetuate the said Beginning of this resurvey Patented the 14 August 1770

052 1.6

Milkes and Liberty originally called Howards Resolutions
and contained 463 Acres resurveyed for Bernardus Howards the 21st April 1768
Beginning for the out corners of the whole Resurvey at the original
Beginning Trees of the original Tract Patented the 20 July 1770

1942 7.9 7/10 Living Lawrence from John Lawrence of Debt Book u.P. 1773

Lies in Baltimore County & changes there

90

60

p. 2. 5

Second Traught Surveyed for Philemon Dorsey the 28th Day of March 1770 Beginning at the end of the third Line of a Tract of Land now in the Possession of a Certain James Gimes called Audums Range Patented the 21st July 1770.

268

p. 10. 9

Terra Incultabilis Surveyed for Joseph Burgess the 23rd June 1769 Beginning at the end of twelve Leeches on the second Line of a Tract or Parcel of Land called Park Plenty if no Trees taken up by Nathaniel Ward Patented the 30th July 1770.

198

p. 5. 1/2

Richards Purchase being part of his late ships Manors of 2m 40000 resurveyed for Richard Simmons the 13th May 1769 Beginning at a Stone marked C Park being the south boundary of a Tract being part of the said Manors called Greenwich Park Patented the 17th August 1770.

60

Being a Map of the Land from Phil. Dorsey 7th April 1772. Devised

90

23 3 1 Gambrells Hill surveyed for William Gambrell the 22^d September 1767 Beginning at a Bounded Chestnut it being the Beginning of a Tract of Land called vacant Land. Patented the 2^d May 1770

107 1/2 4 2 3 1/2 Greenwich Farm being part of Amos Brundel Manors Resurveyed for John Frederick Augustus Diggs the 7th December 1768 Beginning at a small bounded white Oak standing on a level near a Path sides on the West side of the Road of which white Oak is fixed a Stone whereon is engraved Beginning of Greenwich Farm Patented the 8th May 1770 to Horatio Sharpe Esquire

218 3/8 8 9 Greenwich Park being part of Amos Brundel Manors Resurveyed for John Frederick Augustus Diggs the 8th December 1768 Beginning for the out Lines of the Downey & a bounded Mulberry Shrubbery in the edge of another Tract and some small Distances on the South side of a small Branch that runs into Rainforest Downey by the West side of which said Mulberry is fixed a Stone whereon are engraved Beginning of vacant Land Patented the 8th May 1770 to Horatio Sharpe Esquire

107 3/4 4 2 3 1/2 Bethridge Lane from Horatio Sharpe the 20th October 1770

50 218 3/8 8 9 Bethridge Lane from Bethridge Lane 5th March 1771
218 3/8 8 9 Bethridge Lane from Horatio Sharpe the 20th October 1770

55 Hobbs Lot Enlarged originally called Hobbs Lot containing 65 Acres resurveyed for Philip Warfield the 27th March 1770 Beginning for the out Lines at the end of the first Line of a Tract or Parcel of Land Called altogether being an Eden Survey Patented the 3rd August 1770

401 Lucket Hole Enlarged originally called Lucket Hole and containing 100 Acres resurveyed for Thomas Mays the 22nd March 1769 Beginning for the out Lines of the resurvey of the whole at a Stone bounded with another Hole now fixed in the Ground near the Mouth of a Run of a Creek called Swan Creek was at or near the end of the North North West Line of a Tract or Parcel of Land called Locust Branch Patented the 17th Day of July 1770

1172 The Key Meadow surveyed for Edmund Dorsay and John the 8th November 1764 Beginning at the end of four hundred and twelve Acres of the Eden Survey of the Land called Taylors Park Patented the 16th July 1770

135

5.5 Hobbs Lott Enlarged originally called Hobbs Lott
containing 65 Acres resurveyed for Philip Parsells the 17th March 1770
beginning for the out Lines at the end of the first Line of a Tract
or Parcel of Land called altogether being an Eaten Survey
Patented the 3rd August 1770

137

4.1 Luckey Hole Enlarged originally called Luckey Hole
and containing 100 Acres resurveyed for Thomas Mayo the 22nd March 1769
beginning for the out Lines of the resurvey of the whole at a Stone
marked with twelve Notches now fixed in the ground near the
bank of a Draught of a Creek called Swann Creek in a
near the end of the North West Line of a Tract or Parcel of Land
called Locust Neck Patent the 17th Day of July 1770

138

11/2 The Hazy Meadow survey for Edward Bonsey and John
the 8th November 1764 beginning at the end of four hundred and
twelve Notches of the Mead border of the Land called Taylors
Creek Patented the 16th July 1770

55

130. Vobles Addition originally called Starkens Hills was
containing 150 Acres more or less 28 Decr part thereof reserved for
Thomas Vobles the 9th August 1766 Beginning for the out
bounds of the whole reservey at the original Beginning of the
whole Tract - Patented the 11th July 1770

18

139 The Inning Pitt surveyed for John Welsh Junior the 26th
October 1768 Beginning at a bounded Rectory standing on a
South Hill side - Patented the 9th June 1770

51

140 The Addition to Aberdeen surveyed for George Stewart
beginning the 26th February 1770 Beginning at a bounded Poplar standing
at the Head of Cattley Creek at being the Beginning Tree of a part of a
Tract or Parcel of Land originally called Hindhope which said part
was on the 9th May Anno Domini 1734 reserved amongst other
Tracts or Parcels of Land unto then Walter Youngs Esq^r - Patented the
17th July 1770

152

11 Gasparways Toll being part of Am Drumsel. Manor surveyors
of the survey Mathews the 19th April 1769 Beginning for the out Lines
of the Resurvey at a boundee Poplar standing on the South side of a
Gully being the Head of a small Branch at the West side of the
Foot of which said Poplar is fix'd a Stone marked R.M. Patented the 12th
June 1770.

153

11 Hollands. Sweep surveyors for Anthony Hollans the 21st June
1769 Beginning at the end of twenty five Poles on the eighth Line of a
Tract of Land called Bourne's enlargement. Patented the 28th of
July 1770.

157

11.32

11.32 Chinguepin Forest surveyors for Richard Jones the 29th of
September 1769 Beginning at a boundee white Oak standing
near the West side of Coblers Branch in the fork of Patuxent
at being the Beginning Tree of a Tract or Parcel of Land called
Robin Hood's Forest. Patented the 4th August 1770.



772 s. 1/2 - Nicholson's Choice being part of Amherst Manor
resurveyed for Nicholas Nicholson the 21st April 1769 Beginning at a
black Oak corner with twelve Notches standing on an old Field
Just over the North side of a Brow of a high ridge and on the
tenth Line of a Tract being part of the said Manor resurveyed for
- Mr. Richard Shickle called Shickle's Purchase - Patented the 17th of
August 1770 -

212 3/4 - s. 6 1/2 Richardson's Purchase being part of Amherst
Manor resurveyed for Richard Richardson the 17th April 1769 Beginning
at a corner white Oak standing on the West side of a Point of a
hill on the East of a small Branch the same Tree being the South West
Corner or Second boundary of a Tract being part of the said Manor
formerly sold unto a certain Anthony Smith called Anthony's
Purchase and now in Possession of Capt. Thomas Hawkes
Patented the 18th August 1770 -

25 1 - Brent Wood Forest surveyed for Samuel Mansell
the 27th September 1769 Beginning on the Center between a large
oak and black gum and a small white Oak Sapling standing at
the Head of a small Draught of Palatka Falls called the
Draught Branch Patented the 7th June 1770 -

116 *Whitsuntides Gift* surveyed for Thomas Hobbs the 24th April 1770 Beginning at the end of the South seven^{ty} Degrees West forty four South line of a Tract or Parcel of Land called *Coventry* Discovered in the Possession of Thomas Hobbs - Patented the 5th of August 1770 -

The Race Ground surveyed for James Wilson the 24th June 1769 Beginning at the end of the fifth Line of a Tract called *Bridge* Patented the 7th of June 1770 -

Woods Fine Soil Forrest generally called *Green Brier* and contains 50 Acres surveyed for John Hood Esquire the 2nd May 1768 Beginning for the out corner of the whole survey at four bounded Spanish Oaks standing on the East side of a Hill on the South West side of a Branch called *The Piney Branch* which Descends into the Western falls of *Catawba falls* - Patented the 18th of July 1770 -

Additional Rent Roll for Anno 1771

262

Welsnes Tolly Part of his Lordships Manor of Ann Arundel recovered for John Welsh, son of Robert, the 18th April 1769 Beginning at a Sassafras Post. Patented the 16th August 1771 to John Buchanan Merchant in London

283

Howards Farm Part of his Lordships Manor of Ann Arundel recovered for Stephen Howard the 22nd April 1769 Beginning at a Beach Tree bounded with nine Scotch Poles Patented the 15 August 1771

285

Stephens Purchase Part of his Lordships Manor of Ann Arundel recovered for Stephen Howard the 1st of November 1768 Beginning at a Stone Marked B.P.S. Patented 25 July 1771

1772

Find me out if you can Surveyed for Henry Gasaway the 1st April 1771 Beginning at a boundee white Oak Patented the 1st April 1771

1773

Dear Bought part of his Lordships Manor of Am Arundel Surveyed for Thomas Bell the 3rd the 25th June 1769 Beginning at a Stone whereon is engraved The NW Corner of A A Manor Patented the 9th September 1771

1774

Allens Purchase part of his Lordships Manor of Am Arundel Surveyed for Joseph Allen the 17th of June 1769 Beginning at a large boundee white Oak Patented the 16th August 1771

5

Gas. Belt from Thomas Bell 3rd May 30th 1774

238 - 10 1/2

Hobbs Levels originally called Hobbs Purchase and contained by 27. 150 Acres part of which resurveyed for Leonard Hobbs the 13th February 1770 Beginning at the end of the 85th Course of the Tract called Hobbs Purchase Part July 1771

312 1/2 - 12 6/8

Henrys United Friendship originally called Henrys Lott and contained 50 Acres resurveyed for Samuel Mansell the 13th June 1770 Beginning in the Center between four bounded Spanish Oak Saplings - Part 16th August 1771

220 - 8 1/2

Selbys Inheritance originally called Good Neighbourhood enlarged and contained 340 Acres 109 Acres part thereof resurveyed for Mordcaai Selby the 27th May 1759 Beginning at the end of the twenty third Course of Shepleys Search - Part 10th May 1769

266

Resurveyed into Lost by Neglect fol^o 126

30

1772

The Experiment Surveyed for John Hammond
the 2^d of April 1768 Beginning at a bounded Chesnut Tree
Patented the 11th of June 1771

30

1772

The Experiment Improved Surveyed
for John Hammond the 21st March 1768 Beginning at his
bounded Dogwood - Patented the 15th July 1771

30

1772

Stringers Park Composed of the following
Tracts vizt Robts Park Contg. 200 Acres and Stringers
Addition Containing 90 Acres Surveyed for Richard
Stringer the 31st January 1771 Beginning at the end of
the fourth line of a Tract of land called
Hayfields Contiguous Patented the 18th June 1771

Denton Hammond from John Hammond 23rd March 1772

1915 2 Nov 77

Friendship Enlarged originally
Friendship and containing 1575 Acres resurveyed for
Henry Ridgely and Isaac Shurmer the 15th February
1771 Beginning at a bounded Spot on the 2^d Sept 1771

9 11 1772

Addition to half One. Surveyed for
Charles Carroll begins the 7th May 1764 Beginning at
the end of thirty two Acres in the second line of a Tract
of land called Marys Lot

and North

9

Stoney Point, surveyed for Joseph Jacobs the 20th April 1768. Beginning at the end of the first course of Paul's neck Patented 25th June 1772

1

Stoney Island, surveyed for Joseph Jacobs the 22nd Sept. 1767. Beginning at an old Cedar stump marked with 12 Notches - Patented 25th June 1772

50

2

Drouth, surveyed for John M. doormald the 22nd June 1771. Beginning at a bounded red Oak Sapling standing on the North side of Marty's Point - Patented 27th July 1772

25

1

Addition to Spring Garden, surveyed for Matthias Hammond the 11th January 1772. Beginning at a bounded red Oak the second bound of Green Spring Patented 25th June 1772

William Noke from John Dod 13th April Aug. 16 1776.

104/acre Rent
325 1/2

Warfield's Chance, originally called Windfor Forests
and contained 113 1/2 acres, 100 acres part surveyed for Ephraim
Warfield the 23rd April 1771. Beginning at a white Oak & a
Maple standing at the head of a small Draught
Patented 12th August 1772

3/4 1/2

Nicholas Har, surveyed for Anthony Stewart the
21st January 1771. Beginning at a stone fixed in the Place
of beginning of Town Hill - Patented 25th June 1772

140 1/2

Neighbours Neglect, surveyed for Samuel Gaither
the 7th May 1762. Beginning at the 2^d boundary of Matthew's
Nook - Patented to Benjamin Bowler the 26th May 1772

236/acre 9.5%

Clement Hill's Purchase, surveyed for Clement
Hill the 20th Decemb^r 1776. Beginning at a Mulberry Post.
Patented 7th February 1772

18.5 / 1000 North

176 --- 7-7-76

Spriggs Purchase Surveyed for Richard Sprigg the
13th August 1770. Beginning at a Stone marked D. B. O.
fixed on the edge of a small Pocoson - Patented 2^d July 1772

8 1/4 --- 4

The Addition to Porters Care Surveyed for Matthias
Hammond the 6th January 1772. Beginning at the begin-
ing Tree of Hood's Hall - Patented 7th May 1772

6 --- 3

The Addition to Hendals Mindrefs Surveyed
for Matthias Hammond the 6th January 1772. Beginning
at a white Oak by the N. W. Branch Patented 7th May 1772

6 --- 3

The Addition to Hood's Hall & Bens Lucks.
Surveyed for Matthias Hammond the 6th January 1772.
Beginning at the end of the 11th Line of Bens Luck
Patented 7th May 1772

106/accy Rent
1/2

Lundy Isle Surveyed for Benjamin Dooler the
21st June 1778. Beginning at a bounded cedar standing
on the N. W. side of said Island. Patented 7th April 1772

17

5/2 Second Addition to Littleworth, Surveyed for
John Hood 24th January 1771. Beginning at the end of the
W. House of Littleworth. Patented 27th May 1772

6/2

3/2 Ashwood meadow, Surveyed for John Hood Jun^r 11th
April 1778. Beginning at the W. Tree of two white Oaks
Patented 27th May 1772

6/2

3/2 Addition to Hazard, Surveyed for Matthias
Hammond the 6th January 1772. Beginning at the beginning
of Bens Luch. Patented 7th May 1772

107/any Rent
3/2

Dear Bought, Surveyed for John Hood Jun: 11th April
1771. Beginning at the end of 19 Pickets on the S 5. 00. 3 1/2th
Line of Conclusion - Patented 28th May 1772

6/2

3/2 Addition to Store House Hill, Surveyed for
John Hood, Jun: 24th January 1771. Beginning at the
end of the 1st Course of Store House Hill
Patented 27th May 1772

3

1/2 Second Addition to Hazard, Surveyed for
Mathias Hammond the 6th January 1771. Beginning
at the end of the 1st & last line of Hazard
Patented 3rd May 1772

2

1 The first Addition to Littleworth, Surveyed
for John Hood 24th January 1771. Beginning at the end
of the 3rd Line of Littleworth - Patented 28th May 1772

108 / 2 1/2
1149 1/2 - 6

Commons Purchase Surveyed for Joseph Lowman
the 12th August 1770. Beginning at a Stone marked C.P. 12.
Patented 24th October 1772

30 - 1 2/2

Addition to Chesnut Hill, Surveyed for
Philip Hammond 25th March 1771. Beginning at the
end of the 37th Course of said Land.
Patented 25th June 1772

74 - 3

The Neglect Surveyed for John Hammond the 26th
February 1772. Beginning at a bounded Chesnut Tree
Patented 10th December 1772

33 - 2 1/2

The Adventure Surveyed for John Hammond
the 26th February 1772. Beginning at a Stone marked
A.H. with twelve Notches cut in it.
Patented 10th December 1772

1149 1/2

Richard Green from Joseph Lowman Nov. 11th 1773

(Nil)

Charles Hammond from John Hammond the 14th March 1772

97/2
26

Whale Lick, Surveyed for John Hammond the 7th March
1772. Beginning at an old bounded Chesnut Tree standing
on the North side of Severn Run the said Tree being an
original bounder - Patented 8th December 1772

98

3.11/2
Lapland, originally called Phelps Tancy and cont.
50 aces - Resurveyed for John Hammond the 26th February
1772. Beginning at the end of the 19th Course of Portlands
Patented 8th December 1772

1

The Island, Surveyed for John Hammond
the 21st March 1768. Beginning at a small Cedar
Tree standing on the Eastermost end of said Island
Patented 8th December 1772

59 1/2

2.13/4
Mill Meadow, Surveyed for John Hammond
20th July 1771. Beginning at the original beginning
Tree of Mill Meadow
Patented to Matthias Hammonds 11th July 1772

59 1/2

Matthias Hammond from John Hammond 26 March 1772

Additional Rent Roll for the year 1773

56 $\frac{1}{2}$ - 2-3 $\frac{1}{2}$ Your Name, Surveyed for John Walskirent, the 17th Nov^r.
1770 Beginning at two bounded white Oak Sepalins now bounds
standing on the South side of a Hill near the head of a Valley
leading into a Branch called Bush Cabin Branch
Patented 3rd June 1773.

164 - 6-7 Stoney Stratford, Surveyed for Thomas Rabbs, the
27th of April - 1771. Beginning at the beginning Trees of
a Tract or parcel of Land called Noah's Cove they being two
bounded Chestnuts and a bounded red Oak
Patented 27th April 1773.

36 - 1-1 $\frac{1}{2}$ Warfields Addition, Surveyed for John Warfield, son of
John, the 12th January 1772. Beginning at the end of the 2^d
Line of a Tract or parcel of Land called the Refinery or
Hurry's Lot - Patented 2nd June 1773.

252 - 10-1 Caleb's Grove, Surveyed for Caleb West & Richard Burgess
the 6th of September 1772. Beginning at the end of the 4th
Line of a Tract or parcel of Land called Burgess's Grove
Patented 23rd December 1772.

Addition to Indian Glade, surveyed for Caleb M^r Richard & William Frederick Augustus Burgess the 7th Feb^r 1772. Beginning in the centre between two bounded white Oaks Saplings standing at the East edge of the Branch of one of the Draughts of the Deep River called then Indian Glade they being the beginning Trees of a Tract or parcel of Land called Indian Glade, surveyed for a certain Michael Heubles Patented 15th Aug^r 1773. to Richard & W^m Frederick Augustus Burgess.

415 10.7th Mount. Mesery, composed of the three following Tracts. Joshua's Grove contains 100 Acres, Joshua's Addition contains 250 Acres & Rodens Valley contains 50 Acres surveyed for Thomas Cockey the 21st June 1773. Beginning for the Southern end of the Refinery of the whole at a bounded Hickory & Spruce Oak Sapling now bounded standing close together near where formerly stood a bounded white Oak the South^{ly} Boundary of the aforesaid Tract or parcel of Land called Rebeccas Lott^s in the Fork of the Stream then Branch. Patented the 18th November 1773.

7 3rd Addition to Rogers Range, surveyed for John Cunn the 26th March 1772. Beginning at the end of the East line of a Tract or parcel of Land called Madde per^o Adventure Patented 13th August 1773.

177. The Good Will, Surveyed for Thomas Anderson the 30th of Jan
1771. Beginning at the end of three perches on the third course
of a tract or parcel of land, called Newcast Chance
Patented 18th February 1772. to Charles Dodds

33. Pease and Nents, Surveyed for Thomas Anderson the
30th November 1771. Beginning at the end of the second line
of a tract or parcel of land called Drowth
Patented 6th September 1772 to Charles Dodds

340. 1. 3. 7th. Stringers, Tract, consist of the following tracts viz
Stobbs Park contains 200 Acres & Stringers addition contains
40 Acres. Surveyed for Michael Stringer the 31 January 1771.
Beginning for the outlines of the Refinery of the whole at the
end of the third South Line of a tract or parcel of land called
Walspole's Inheritance. Patented the 18th June 1771.

307. 1. 3. The Remnant corrected, originally called Remnant
& contains 150 Acres, Surveyed for Joshua Griffith the 11th
December 1770. Beginning for the outlines of the Refinery
of the whole at the end of the ninth line of one of the three
courses aforesaid called Dorsup's Hill.
Patented 19th April 1770.

9/2 - 42 Valentines Day, Surveyed for John Williams the 11th
February 1771. Beginning at two bounded Chestnut Trees stand-
ing on the Edge of a Bank on the South side of Honey Creek
in a Point called Stars Point. Patented 17th February 1773.

152 - 6-1 Peltons Purchase, being part of a Tract or parcel of Land
called Whites Plains, Surveyed for the Proprietors Messrs Pelaw, &c
for Robert Morris the 11th November 1768. Beginning at
a Lowest Post & Stone fixed at the end of one bounded by thirty
Five perches on the second Line of a part of the said Tract,
Patented 26th February 1773. to James Russell, of London.

171 - 6-10^{1/2} Joseph and Jacobs Invention, Surveyed for Jacob
Hayward the 2^d day of March 1773. Beginning at a bound
Poplar & Gum the beginning Trees of a Tract or parcel of
Land called Jabels Vineyard.
Patented 10th March 1773. to Joseph & Jacob Hayward.

17 - 1-11 Haywards Discovery, Surveyed for Jacob Hayward
the 2^d March 1773. beginning at a place where stood a
bound Hickory & white Oak the beginning Trees of a Tract
or parcel of Land called Little worth.
Patented 10th March 1773. to Joseph & Jacob Hayward.

115
711

The Seven Mountains, composed of the following Tracts
Hornwood contains 140 Acres, & much contains 190 Acres 150
Acres, part of Peniston, Slopes purchase contains 100 Acres
Returned by William Northington the 26th of October 1771 Beginning
by the setting up of the beginning of the whole at a Stone marked
THE
B of 7 was set up for the beginning of this Rectory standing on
the Northernmost end of the Mountain near Marsh on the
North side of the Mouth of the Hayting River
Patented the 21st of September 1773.

116

The 11th of October 1772, composed of the following Tracts
Hornwood contains 140 Acres, & much contains 190 Acres
Returned by William Northington the 26th of October 1771
Beginning by the setting up of the beginning of the whole at
a Stone marked THE B of 7 was set up for the beginning of
this Rectory standing on the Northernmost end of the Mountain
near Marsh on the North side of the Mouth of the Hayting River
Patented the 21st of September 1773.

117

Northingtons Courtesey composed of the following
Tracts The Courtment contains 82 Acres & part of
Blain contains 100 Acres and Hornwood's addition contains 150
Acres Returned by William Northington the 26th of October
1771 Beginning for the setting up of the beginning of the whole
at the Northernmost end of the Courtesey of the Mountains
by the first Day side at the beginning of one of the
2 annual Tracts of said Courtesey the Courtment
Patented the 20th of May 1773.

711

The Seven Mountains, comprised of the following tracts

Homewood contains 140 Acres, March contains 190 Acres 150 Acres part of Weston, Hope purchase contains 100 Acres, Return of William Thornton the 20th of October 1771 Beginning on the easterly side of the Return of the whole at a Pole marked

THE

Bo 7 now set up for the beginning of this Return standing on the Southernmost end of the Mountain Base Marsh on the North side of the Mouth of Haystack River

Patented 26th September 1773

712

The Hill near the Mill, comprised of the following tracts

comprised of the following tracts: Homewood contains 130 Acres, Homewood contains 100 Acres, Return of William Thornton the 1st of October 1772

Beginning on the easterly side of the Return of the whole at two poles standing on the edge of the Bank of Homewood Creek

Patented 2nd September 1773

713

Northingtons Courtesey, comprised of the following

tracts: The first tract contains 80 Acres, the second tract contains 100 Acres, Homewood's addition contains 150 Acres, Return of William Northington the 20th of October 1771

Beginning for the easterly side of the Return of the whole at the Northernmost end of the Narrows of the River being

by the first day side of them the beginning of one of the original tracts of said called the Complement

Patented the 20th May 1773

116
1769

13. 1/2. The Resurvey on Harry's Lot, originally called
Harry's Lot, contains 99 Aers Resurveyed for ^{Wagstaff} Robert Wagstaff
Sen. the 7th March 1768. Beginning for the outlines of the
Resurvey of the whole at a Bounded Chestnut Tree standing
at the end of the Twenty third Line of a Tract or Parcel of Land
called Fredericksburgh
Patented 2^d June 1773

157/ Additional Rent Roll for the Year 1774

17 8^{1/2} Tenan, surveyed for Richard Spring the 24th August 1774. Beginning at a Post marked with three notches Refuse in Amundson Manor. Pat^d 23^d May 1774

14 1/2 9^{1/2} Addition to Honey Hill surveyed for Samuel Dorsey and John Dorsey the 20th April 1773. Beginning at a bounded locust post Pat^d to J^o Dorsey 11th May 1774

10 5 Median Glade surveyed for M^ohabital. Touches the wall of 1771. Beginning on the Center between two bounded white Oaks Pat^d 1st August 1774

10 1/2 4 1/2 Hall's Purchase being part of Amundson Manor surveyed for John Hall the 24 Aug 1770 Beginning at a mulberry post Pat^d to Stephen West 27th May 1774

110.

10 9

Honey Hill surveyed for Robert Barnes Junr. the 10th
Decr 1770. Beginning at a bounded locust post
Pat^d to John Dorsey 10 May 1774

12 6


Soap Stone Ridge surveyed for John Dorsey 30 April
1773. Beginning at the end of the eleventh line of a Tract of
Land called Partnership Pat^d the 10 May 1774

16 8

Pleasant Meadows surveyed for Joshua Barnes
the 24 of December 1770. Beginning at a bounded red Oak
Pat^d to John Dorsey 11 May 1774

5 2 1/2

Sarrapin Island surveyed for Samuel Lane
the 16 of October 1770. Beginning at a large beechmore
Pat^d 14 March 1774



119

752 10 1/2

Addition to Needy Glade surveyed for Caleb West, adjo
1077 Frederick Augustus Burgess the 8th Septemb^r 1772 Beginning
at the end of the West line of Needy Glade
Pat^o the 2^d March 1774 to West Burgess

614 1 1/2 9 1/2

Strong enlarged originally called ~~the~~ Spring and contained
10 Acres resurveyed for Samuel Chase the 5th of March 1774
Beginning at the end of 126 p^{ts} on the first line of the
Original Pat^o the 1st June 1774

211 0 1/2

Smiths Range enlarged originally called
Smiths Range and contained 42 Acres resurveyed for
Benjamin Wright the 9th of October 1773 Beginning at a
bounded red oak Pat^o 25 Augst 1774

106 1/2 4 1/2

Hopkins Venture surveyed for Gerrard Hopkins
the 15 June 1769 Beginning at a large white hard stone
Pat^o to Stephen West 26 Dec^r 1774

120
6 3/4

Friendship Lost surveyed for Samuel Doffey the 23^d
of Novemb^r 1771. Beginning at a bounded red oak.
Pat. 14 Septem^r 1774

10
5

Repentance surveyed for Ephraim Howard the 27th of
March 1740 Beginning at the end of the fourth line of
Athol. Pat. to Joseph Howard 5 Jan^y 1775

5
2 1/2

Necessity surveyed for Charles Robinson the 16th November
1773 Beginning at a red Oak stump. Pat. 6th December 1774.

158
6.4

Pleasant Prospect surveyed for Samuel Lane the 12th
October 1773 Beginning at the beginning of Grammer's Parrot
Pat. 16 December 1774

Additional. Rorb. Roll for the Year 1775

109 2 - 2 - Uncle's Good Will, Surveyed for Joshua Dorsey, Junr, 10th of February 1774. Beginning at two bounded white Oaks - Pat. 15th March 1775

20 - 10 - Addition to good for Little Surveyed for William Selman the 26th May 1772 - Beginning at the end of 24th 1773 on the 15th line of Good for Little - Pat. 5th Jan'y 1775

70 - 2 - 10 - The Pleasant Prospect, Surveyed for Elizabeth Dorsey the 16th July 1767. Beginning at the end of the House of Dorsey's Range - Pat. 23rd March 1775

2 - 1 - Rock Castle surveyed for Ruben Meriwether the 7th of May 1774. Beginning at the end of the 3rd line of a Tract called Round about Hills - Pat. 5th Feb. 1774

[Faint handwritten notes on the right page]

32

1-3/4 I can do it well, Surveyed for James Howard the 11th July 1773. Beginning at the end of the 3^d Line of Yates Delights. Patented 20 July 1775

2 1/2

1/2 Maccubbins Fishery, Surveyed for Joseph Maccubbin the 27th Octo^r 1773. Beginning at a bounded Locust Post. Pat. 30th Aug. 1775

2 1/2

8-6 North Hills, originally so called & contained 186 acres surveyed the 30 November 1774. Beginning at the end of the 39th Line of Invasion - Pat. 12 April 1775
+ for Rachel Denton Howard.

257

10-3/4 The War of Pinney, originally so called & contained 306 1/2 = 257th thereof surveyed for Thomas King the 19th July 1774. Beginning at the original bounded White Oaks Pat. 15th February 1775

12 1/2

266 - 10-8

Last by Neglect, originally called Silby's Inheritance
& cont: 266^{ab} Resurveyed for Madecain Silby the 23^d March 1775
Pat. 1st Apr. 1775

266 - 1

Lockey's Neglect, Surveyed for Edward Dorey son of John,
the 13 May 1771. Beginning at the side of the Falls of Paptu.
River Pat. 6 Novem. 1775

6 1/2 - 3 1/2

Weems Outlet to the Creek, Surveyed for Richard
Weems the 26 April 1775. Beginning at a Stone
Pat. 16 Nov. 1775

1 1/2 - 2 1/2

The Addition to Fred haven Point, Surveyed for
Hugh Merikin the 26 Nov. 1773. Beginning at the end of
97 3/4 ft. on the 2^d Line of Parkers Increase
Pat. 17th Novem. 1775

123/20

10

The Ripel Surveyed for James Riggs the 26th Sep. 1768.
Beg. at the beginning Tree of a tract of land called Higgins
Chance Pat. 2^d June 1775.

169

6-9

To Be or not to Be, Surveyed for Hugh Donley the 22^d
July 1774. Beginning at a bounded Oak & a bounded
red Oak Pat. 13th March 1775.

156

1-10

Ridgelys Ambition Surveyed for Greenbury Ridgely
the 18th February 1775. Beginning at the Place where
formerly stood the 3^d bounded ^{Tree} red Oak of Ridgelys Chance.
Pat. 11th Aug. 1775.

977

1-19

The Blooming Plains, Surveyed for Tho. French
the 11th February 1775. Beginning at the beginning Tree
of Mansells united Friendship Pat. 19th Sep. 1775.

125 1/2
2A What's Left surveyed for Thomas French the 1st of July 1775.
Patented to George French the 9th October 1782.

7A 1/2 Mill Seat surveyed for Elyah Robofson the 4th of July 1774.
Patented the 4th of October 1782 to Robert Long

252. Mount Calvary Resurveyed for Calvins Brown the 29th
of September 1775. Patented 25th of October 1782.

112. The Search ^{Balance} surveyed for Henry Dirpoint the 16th day of
November 1774. Patented December 9th 1782.

187 It is Done at Last Resurveyed for Richard Jones
the 8th of March 1775. Patented 19th of February 1783.

111 1/4 Chancy's purchase and survey on 156^{ac} part of Strio
Done at Last made for Samuel Chancy the 14th of February
1789. Patented 16th Sep^r 1783.

453. The Connexion and survey on 94^{ac} part of the Indebms
and 113^{ac} part of Piney Grove for John Hammond Esq. the 26th
October 1775. Patented 17th September 1783.

13 1/2 Point Look Out surveyed for Eliz^a Dorsey the 17th of
April 1777. Patented to Rich^d Dorsey son of John the 29th May 1782.

36 1/2 Trouble enough surveyed for Eliz^a Dorsey the 16th April
1777. Patented to Richard Dorsey son of John the 29th May 1782.

35. Mount Amity a Resurvey on 34^{ac} part of Mount
Gilboa, made for Joseph Andrus, Nathaniel & John Elliott the
4th November 1779. Patented 16th February 1784.

29. Villa Tona surveyed for West Burgals the 16th of March
1776. Patented to Wm. Sellman the 10th October 1783.

39 1/4 Addition to Luggoe surveyed for Matthias Hammond
the 17th June 1783.
Patented 8th of March 1784.

110/ Area

136 Addition to Hammond's Quarter and survey on Hammond
Quarter cont. 1777. made for Matthias Hammond the 18th of June 1783.
Patented 8th of March 1784.

6. Different Slope surveyed for Matthias Hammond the 21st April
1783. Patented 20th of April 1784.

24 1/4 The Second Addition to Green Spring surveyed for Matthias
Hammond the 12th of February 1783. Patented 20th of April 1784.

12 1/4 The Second Addition to Hood's Halib, Ben's Luck
surveyed for Matthias Hammond the 21st of April 1783.
Patented 20th of April 1784.

10 1/4 The Second Addition to Kendel's delight surveyed for
Philip Hammond the 21st of April 1783.
Patented to Matthias Hammond the 12th of August 1784.

17. The Third Addition to Kendel's Delight surveyed for Philip
Hammond the 21st of April 1783.
Patented to Matthias Hammond the 12th of August 1784.

10 1/4 The Third Addition surveyed for Philip Hammond the 21st of
April 1783. Patented to Matthias Hammond 12th Augst 1784.

1/4 The Fourth Addition surveyed for Philip Hammond the
21st of April 1783. Patented to Matthias Hammond 12th Augst 1784.

1 1/2 The Fifth Addition surveyed for Philip Hammond the 21st of April
1783. Patented 12th of August 1784 to Matthias Hammond

29 1/4 The Square surveyed for Philip Hammond the 21st of April
1783. Patented to Philip Hammond 12th of August 1784.

21 The First Choice surveyed for George Whips the 27th of June
1770. Patented 10th of August 1784.

18 1/2 Moon's surveyed for Caleb and West's Wm. Frederick Augustus
Burgess the 12th of January 1773.
Patented to George Matthews the 7th Augst 1784.

18. Springers Advantage Surveyed for Richard Sprunger the 5th of March 1773. Patented 18th March 1784.

99 1/2. Plum's Creek Marsh Surveyed for Roger Hammond 20th of January 1783. Patented 4th of July 1785.

10 1/2. Poverty Surveyed for Roger Hammond the 20th of January 1783. Patented 4th of July 1785.

2 1/4. The Addition to Ropers Range --- Surveyed for
 9 1/4. The Second Addition to Ropers Range } Gerard Hopkins
 11 1/4. The Angle } the 9th of May 1783.
 15 1/2. The Neglect } Patented to Childs
 Hammond Hopkins the 28th of January 1785.

25 1/4. Rock Hall a Resurvey on part of Deavers Lot and a Tract called Deavers Choice made for Joseph Howard of Ephraim the 29th of April 1775. Patented 10th March 1785.

29 1/2. Addition to Whals Left Surveyed for William Shipley 2nd of March 1783. Patented 3rd of September 1784.

3120. of a Lot N. 109. a Resurvey for Thomas Hyde the 18th of January 1783. Patented 25th of January 1785.

970. The Woodlands a Resurvey on Floyds Beginning 2300 Floyds Adventure 320^{ac} no name 120^{ac} made for Nicholas Cannole the 11th of May 1781. Patented 14th of July 1785.

16,528. Snowden's New Birmingham Manor a Resurvey on the following Lands viz Snowden's New Birmingham corrected 12,355^{ac} Happy Choice 279^{ac} Clarks Grove 200^{ac} William's Delight 149^{ac} Linthcurns Lot 1199^{ac} John and Thomas 300^{ac} Riles's Island 172^{ac} the Wolfe Harbour 200^{ac} the Addition to the Wolfe Harbour 200^{ac} Ropers Range 100^{ac}
 (Josephus)

Joseph's Neglect 208^{ac} Clarks Fancy 97^{ac} William's Range 212^{ac} Williams Chance 33^{ac} - 110^{ac} a part of Floyds Reck 88^{ac} part of Pullen's Purchase Tylers Range 200^{ac} to 120^{ac} part of Additions to Huntington Quarter made for Samuel John and John Snowden the 1st of January 1777. Patented to Samuel John and Thomas Snowden the 23rd of June 1785.

2. Pretty Sally Surveyed for Benjamin Fish the 10th of August 1774. Patented 24th of August 1784.

27 1/2. Wood Landing Surveyed for Benjamin Fish the 2nd of April 1782. Patented 24th of August 1785.

102. Garys Disappointment Surveyed for Richard Jacob the 12th of April 1784. Patented 31st of August 1785.

113. Chew's Neglect Surveyed for John Wadsway and James Patten the 2nd of September 1783. Patented 10th of September 1785.

10 1/4. The Pillaged Michel Surveyed for William Shipley the 5th of January 1771. Patented the 4th of October 1785.

71. Margarets Choice Surveyed for John Summerland the 6th of March 1781. Patented to Michael Green the 1st of September 1785.

53. The Valley of Thise Surveyed for James Patten and John Wadsway the 10th of September 1784. Patented 10th of September 1785.

57 1/2. Pairpoint's Branch Enlarged Originally called Pairpoint's branch cont. 340^{ac} a Resurveyed for Joshua Yale the 31st of May 1783. Patented 29th of September 1785.

159. George's Luck a Resurvey on Chrouches Forest cont. 150^{ac} made for George Ashbaw the 22nd of April 1777. Patented 11th of November 1785.

15 1/2. George's Pleasure Surveyed for George Ashbaw the 10th of December 1777. Patented 30th of November 1785.

129 2/4
 12. Horner's Lot Surveyed for Andrew Mercier the 12th of November 1776. Patented 23rd of January 1785.

22. Mayor's Addition Surveyed for John Mays the 10th June 1785. Patented 15th of February 1786.

25 3/8
 13. Williamson's Trouble Surveyed for Thomas Williamson the 26th June 1784. Patented 23rd of May 1786.

520. Bunkers Mill a Resurvey on Sturley's Content made for Henry Stiles the 22nd of March 1776. Patented to Sam. Chase & Jas. Chase the 24th of March 1776.

223. Red Quarters a Resurvey on the Spring Calonged made for Samuel Chase the 1st of January 1775. Patented the 1st of November 1785.

10. Brothers Partnership Surveyed for John Forest of John the 3rd of August 1786. Pat. 2nd of June 1787.

3. Accident Surveyed for James Kirby the 12th of Feb. 1775. Patented 5th of February 1787.

359. Long Reach a Resurvey on part of Brandon Ashby made for James Pattison the 2nd of October 1783. Patented 21st June 1786.

251 1/4. Jimmer's Chance a Resurvey on James Chance made for Abraham Jimmer the 10th July 1785. Patented 2nd of December 1786.

81. Snowden's Addition a Resurvey on the following Lands by James Entwisle Littleton made for James John and Thomas Snowden the 24th August 1785. Patented 30th November 1787.

130. Beer
 119 9/8. Beerstieba corrected a resurvey on the following lands viz: part of Beerstieba, part of the Ham, part of Beadon the Addition to Thornbury's Addition made for Thomas D. Clark the 1st of August 1785. Patented the 30th November 1787.

29 1/4. First Vacancy Surveyed for Jeremiah F. Chase the 21st August 1787. Patented the 1st July 1788.

30 1/2. Second Vacancy Surveyed for Jeremiah F. Chase the 21st August 1787. Patented 1st July 1788.

A Third Vacancy Surveyed for Jeremiah F. Chase the 21st August 1787. Patented the 1st July 1787.

110 1/8. The Fourth Vacancy Surveyed for Jeremiah F. Chase the 21st of August 1787. Patented 1st July 1788.

28. Robin Hood's Retreat Surveyed for William Waters the 21st Dec 1783. Patented 3rd of April 1788.

557 1/4. Pleasant Fields resurveyed for Samuel Chase Esq. the 28th of June 1784. Patented the 3rd of January 1788.

16. The Triangle Surveyed for James Pattison the 20th of May 1786. Patented the 15th of January 1788.

24 1/8. Addition to Chance Surveyed for Charles Carroll of Carrollton Esq. the 21st of March 1785. Patented 29th of May 1786.

7 1/2 26 1/8. The second Addition to Stafford Surveyed for Charles Carroll of Carrollton the 15th March 1785. Patented the 25th of March 1786.

24 7/8. The first Addition to Arnold's Fancy Surveyed for Charles Carroll of Carrollton Esq. the 11th May 1785. Patented the 29th of May 1786.

131
1st Choice
to 7th

The First Addition to Amel's Survey
surveyed for Charles Carroll of Carrollton Esq. the 11th
January 1785. Patented 29th of May 1786.

70th 4th 1787. Howards Fair and Amicable Settlement
a survey on the following Lands viz Parish of
Howards Cabbage, part of Howards Forest & part of
the second part of Discovery made for Bruce Howard the
28th of March 1787. Patented the 3rd of May 1788.

5 The first Choice surveyed for John Stevens the 3rd August 1786
Patented the 23rd March 1790

10 1/2 The Addition to first Choice surveyed for John Stevens the 28th
of June 1787. Patented 23rd March 1790

31. The Addition to Partnerships surveyed for Joseph Howard the
of Ephraim the 19th Sep^r 1785. Patented the 22nd Oct. 1789 to Mr. Lottman

23. Dorseys discovery surveyed for Edward Dorseys & Edward
the 10th January 1780. Patented the 5th Nov^r 1789.

132