

Acad. of West
150 n. C. n.

Tellnam. Sur. 15. Aug. 1679 for James
Thompson between the branches of Fishing
Creek & Hunting Creek on the West side of Arthur
Thomson Land

53 n. 2. n.

Stone Hill Sur. 11. Nov. 1679 for John
Stone on the north side of patent River in the
Branches of Battle Creek poss. by John Smith
for Michael Taney's Cyphons

137 n. 5. 6

Leaches Chance Sur. 25. Oct. 1686 for
John Leach in the branches of Hunting Creek
begin at a rounded black Walnut being a round
tree of the Land of Robert's Nat. poss. by Mr. Leach

480 n. 18. 10

Arnolds Purchase Sur. 21. April
1683 for Tho. Arnold on the north side patent
River at a cedar of the Land of William Chaplin
This Land is Entered in page 42 of which this is a
Reference but should denote to hold by any but the
primitive Survey & the poss. are those Entered

300 n. 6. n.

Locust Thicket Sur. 21. Dec. 1688 for
Mathew Harding on the East side of patent
River on the West by the said river at a small Cove

262 n. 10. 6

Youngs Attempt Sur. 7 July 1691 for
George Young in the branches of Battle Creek
& in the forks of Cypress begin at a rounded red
Oak of John Wilsons Land poss. by George Young Jun

2. 8. 10

No Claimer

53 n. 2. 1 Thomas Taney from Michael Taney 28th June 1722.

Entered before Page 42.

Survey let fall as appears by Record

Acres of Mead

44 1.10 Neglect Sur. 21 Sep. 1694 for Sir Godsgrace on the South side of Hunting Creek beginning at a bounded white Oak of Arthur Ludford. post. by Rich. Smith

15 1/2 72 Potts Felby Sur. 27 May 1687 for James Cranford on the East side paluxent river. ~~beginning~~ begin: to a Locust post standing by the River side post. by Tho. Coatsworth for Joseph Halls Orphans

200 A Upper Pottly Sur. no time mentioned but part 7 Nov. 1659 for John Day on the East side paluxent River beg. at the north bound tree of Henry Stoppens Land post. by Tho. Coatsworth for Joseph Halls Orphans

150 3 Lower Pottly Sur. (no time mentioned) but part 20 Jan. 1665 for Johns Pells on the East side paluxent River beginning at a marked tree of Thomas Trumpeter post. by Tho. Coatsworth for Joseph Halls Orphans

50 1 Rick Bitt Sur. 10 Feb. 1652 for Newman Barber on the East side of Paluxent river & on the north side of Hunting Creek at a bounded Oak of the Land of Willm Lowry This is sur into a tract called Meads fo: 53

300 6 Norton Sur. no time mentioned but part 5 Aug. 1658 for David Bowen on the north side of paluxent river on the West side of Battle Creek begun at a marked post. hickory standing by a little Gutte spring from the said Creek post. by David Bowen

Lies within the bounds of Godsgrace fo: 82

Resurveyed into Machalls force 16 May 1728 fo: 86

100 2 Richard Smith from Richard and Wilm Hall 22 May 1725 Resurveyed into Machalls force 16 May 1728 fo: 86

Resurveyed into Machalls force 16 May 1728 fo: 86

5 1/2 1 Included in Resurvey of Meads 53. 11th Janry 1701 As School Edward Reynolds from Sam. Warner 22 Septem. 1712

300 6 John Bracke from Charles Bowen 13th Novem. 1725 This is said to be the same Land called Bowen fo: 59.

Ac. ob. of West
50 u. 1.

Forge Sur. 3 Feb^y 1663 for Tho. Heale
the East side of patent river in y^e woods near the
head of Battle Creek at a marked Cypress standing
in Cypress branch poss^d by Richard Freeman for
James Freeman

200 u. A.

Read Sur. 25 March 1652 for John Read
on the East side of patent river a little below
Hollowing point poss^d by George Gray for the
Orphans of Isaac Husted

50 u. 1.

Stone Hill Sur. 2 May 1659 for Matthew
Stone near the mouth of Island Creek poss^d by
Richard Smith

200	u. 1.	Bryan Macdaniel from James Brinkley & Wife 8 th Jan ^y 1729
200	u. 4.	James Brinkley from W ^m Brinkley from Bryan Macdaniel 5 th Jan ^y 1729
200	u. 4.	Bryan Macdaniel from James & W ^m Brinkley 11 th June 1732
200	u. 1.	James Brinkley & Wife from Bryan Macdaniel 12 th June 1732

acres of land

Lyons Creek Hundred

1000 1... c Abington & Mannour Sur. 17 Sep 1653 for John & Abington on the East side patent. River post. 100. Will^m Holland 500. & M^r Samuel 600 500

300 " 6 c Archers Harp Sur. 9 Feb. 1664 for Peter Archer on the East side patent. River adjacent to the Land of John Boage & George Lingam Post 100. Rich^d Sansbury 100. Ann Bowen 50. Darby Sullivan 50. Patrick Dew

300 " 6 c Hughes Chance Sur. 18 Feb. 1664 for Robert Hughes on the East side of patent. River in the woods about 2 1/2 miles from the said River about 1/2 mile from Lyons Creek. This is the Tract called Welch pool for 67 years for Sam^l Guffin

375 " 7.6 Newington Sur. 20 Jan. 1675 for Richard Haldon on the East side of patent. River in the woods at a red Oak at the side of Cox Creek Post 229. Joseph Wilson 90. John King 50. John Rowling

300 " 6 c Turners Place Sur. 4 Aug. 1664 for Robert Turner on the north side patent. River Post 100. Clark Skinner 100. Christ^o Acorn 100. John & Buffette

2, 5, 6

1000 1... Samuel Harrison from Rich^d Harrison & Wife 10th August 1728
William Holland jun^r from W^m Holland sen^r 11th August 1729
Rich^d Harrison & Seth Rapp from Jⁿ Hyde & Isaac Melner 7th Novem^r 1707

109 " 2.2 William Smith from Cornelius M^r Harrison 20th July 1720
Samuel Griffith from William Jones 7th March 1720
40 " 4.10 Samuel Griffith jun^r from Samuel Griffith 13th Decem^r 1722
Ephraim Gover from Thomas Harvey jun^r 5th Octo. 1723
100 " 2.4 Ephraim Gover from John Harvey 9th June 1726
30 " 1.7 Ephraim Gover from Richard Harveys 6th June 1726
30 " 1.7 Bias from Joseph from William Smith 7th May 1729
30 " 1.7 Cornelius Machauman from John Bowen & Lazar 10th April 1713
49 " 1.1 W^m Jones from Darby Sullivan 2^d August 1714
160 " 3.26 Henry Childs jun^r from Ephraim Gover 24 Septem^r 1723
Res. into Archers Harp 13 Decem^r 1722 for 89

Res. into the Welch pool for 67.

220 " 4.4 William Hickman from Abraham Downe 4th Feb^r 1722
80 " 1.7 Robert Wheeler from Abraham Downe 4th Feb^r 1722
Thomas Hinton from Sweet Hinton 12th March 1729
375 " 7.6 William Downe from John King and Henry Cox 22 July 1715
177 " 3.6 Richard Deale from Thomas Hinton 30 January 1724
16 " 1.4 Richard Deale from Thomas Hinton 26 Feb^r 1732
22 " 1.5 Joseph Wilson from John King 1 May 1744

50 " 1.1 Samuel Griffith from Ephraim Gover 29th Septem^r 1722
70 " 1.5 Samuel Griffith from Ephraim Gover 19th Septem^r 1724
100 " 2.1 Ephraim Gover from John Harvey 7th March 1729
180 " 2.1 John and William Harvey from Henry Austin 27th Sept. 1715

Acres of Grant

500 ..10..

Turners Pasture Sur. 11. Aug. 1684 for Robert Turner on the north side of patent River. This land was Escheated & granted to Henry Faulock & by him sold to Willm Gough & patt. in the said Goughes name Dep^y 250^a Natham Smith 25^a Walter Smith for Jerem^y & Doris Cap^{ns} 125^a Patrick Doo for Francis Leases Orphans

120 ..2.5

Sur. (no time mentioned) cut patt. 27. Sep. 1665 for Geo Lingam on the East side of patent River at the head of Sands Creek near the Land called Halls Hills poss. by George Lingam

200 ..A..

Sur. 7. July 1654 for Phillip Land on the north side of patent River near the Land of Robert Kingsbury no Dep^y known The Record of this tract burnt being in Lib. L

100 ..A..

Seamours Neck Sur. 20. July 1695 for Thomas Seamours on the north side of patent River

1000 ..1..

Halls Hills Sur. (no time mentioned) cut patt. & granted to Richard Hall 12 Jan^y 1666 begin: at a marked white oak at the head of Sands Creek Dep^y 765^a Elisha Hall 235^a James Kingsbury for Evans Orphans

350 ..7..

Hornisham Sur. 24. July 1656 for James Jolley & Willm^m Richelb on the South side of Lyons Creek poss. by Richard Harrison

2.7.5

Acres of Grant

50 ..1..

Ephraim Jones from William Hutchinson & Wife 18th March 1729
Borden Cross by from Thomas Smith 9th May 1730

Patent left fall as of Record

No Owner to this Land

Ret. as School in to Seamours Neck 2. Janry 1728 fol 86.

225 ..4.6

John Kingsbury from Sam^l Evans & James Kingsbury 15 Feb^y 1732
Richard Hall from Elisha Hall & Co 19 Octob^r 1733

Acres 1/4 Hanks

500 10 Poppinjay Sur. 5 July 1651 for George Buxey on the north side patent River in the freshes poss. by Sam^l Chew

100 2 Strife Sur. 15 Dec. 1665 for Thomas Truman on the East side patent River in the freshes adjoining to the Land of George Hardisty & Gabriel Barkley

1000 1 Dowdswell Sur. 5 May 1663 for John Abington on the East side patent river in the woods poss. by Richard Harrison

550 11 Ordinary Sur. 18 May 1663 for Robert Kingsbury on the East side patent river near Land Creek poss. by John Tasher

300 6 Hogs Down Sur. 2 Jan^y 1665 for Richard Hall in the woods on the East side of patent River from the north side of the Land of Richard Smith Poss^{ns} 275 Rich. Bond 25th Will^m Harrison

150 3 Bramfort Sur. 22 Jan^y 1665 for Gabriel Barkley assigned to Geo. Hardisty on the East side of patent River poss. by Thomas Hillary

100 2 Woolridge Sur. 22 Jan^y 1665 for Gabriel Barkley & George Hardisty on the East side of patent river from the south side of Land Creek poss^{ns} 50: A George Hardisty 50: Will^m Hardisty

2.14-

Resurveyed into Henry Shew Feb 90. 2. Jan^y 1732.

1000 1. Samuel Harrison from R. Harrison & Wife 10th August 1728. W^m Holland jun. from W^m Holland sen. 11th August 1729 Rich. Harrison & Seth Riggs from In^o Heptie Jane Wilcox 7th Novem. 1707

32 2 72 John Smith from Charles Jewall & his Wife 18th March 1720.

175 3.6 Richard Bond from Elisha Hall 24th August 1709

150 3.1 Francis Wilkinson from Thomas Hillary 12th February 1714. 150 3.11 W^m Wilkinson from Tho. Hillary 24 April 1733 150 3.11 John Hamilton from W^m Wilkinson 31 May 1733

Resurveyed into Henry Shew Feb 90. 2. Jan^y 1732.

Acres of Wood

100 A Martlake, Sur. 18. March 1670 for Phill:
-imon Jones & Mich^l Ferrett on the East side
of patent River at the head of the Land of
Thomas Turner, poss^d by Nathan Smith

50 2 Goods Prospect, Sur. 9. March 1671 for
Joseph Dawkins on the East side patent
River at a bounded oak of the land of Phillip
Land W^m Tho^s Smith 1714

100 A Halls Park, Sur. 18 Aug^r 1671 for Richard
Hall on the East side of patent River at a
bounded red oak of the Land laid out for Ninian
Beal

200 3 Spillie, Sur. 29 April 1673 for Rich^d Hall
on the north side of patent River in the branches
of Foxes Creek on the East side of the Land called
Newington Poss^d 100^a Sam^l Galloway Jun^r
90^a Hugh Chilton

300 12 Aldermason Sur 2. Nov^r 1674 for Rich^d
Hall between the branches of Fishing Creek &
those of Wadsworth Creek poss^d by Walter Smith

310 12A Lingams & Adventure, Wesud. 10.
Aug^r 1677 for George Lingam on the East side
of patent River on the South side of Lands
Creek poss^d by George Lingam

2.2.4

50 2 John Smith jun. from Thomas Smith 30th March 1781.

Disclaimed

Sam^l Richard & Joseph Galloway from Mich^l de Hall 19 January 1738
John Gibson from Samuel Galloway 12 June 1734
Thomas Ireland jun. from Richard Galloway 15 July 1734

310 12.4 James Carrol from Thomas Lingam & Charles Carrol 11 July 1720

Acres of Wood

150 n. 6

Disencl. Vesur. 29. April 1673 for Rich^d Hall beginning at an Oak of the said Hall & running up said Halls Land So. So. East pass^d 85^a Daniel Robinson 65^a Samuel Newley

350 n. 7

Thatchum. Jan. 12 April 1651 for Richard Hall at a bounded Oak in the line of the Land of Richard Smith pass^d by Richard Stallings

100 n. 4

Mitchum. Jan. 12 Aug. 1671 for Richard Hall on the East side of patient at a bounded Oak of the Land called Hopscorn it being the North East Corner tree of the said Land pass^d by Richard Bend

150 n. 6

Stratford. Sur. (no time mentioned) for Francis Spencer on the East side of patient river at a bounded Red Oak of the Land called Cross Piece pass^d by George Lingam

330 n. 13.2

Welchpool. Vesur. (no time mentioned) for Samuel Griffith on the East side of patient river in the woods about 22 miles from Lyons Creek pass^d by Samuel Griffin

238 n. 9.7

Lands Land. Sur. (no time mentioned) for John & Alice & assigned to April 1676 to Will^m Jenkins on the East side of patient River on the North side of Lands Creek near Hall's Creek Pass^d 142^a John Winfield 90^a Thomas Smith

2, 6^r 9

No Claimer

2 n. 6.1

Samuel Gover from Samuel Griffith 29th September 1722

50 n. 2.1

William Jones from Samuel Griffith 29th September 1722.

John Smith Jun. from Thomas Smith 30th March 1731
Andrew Tanyhill & Rich^d Hall from Peter Hall 24th Jan. 1711

Acid 1/4 Rent
100 A

Commercy Sur. 17 April 1676 for Labr.
Dew on the East side of patucent River between
the Land of Robert Turner & Patrick Dew
Taken away by a resur. of Turners pasture

60 2.5

Crowders Lett. Sur. 20 June 1694 for
The Crowder on the East side of patucent River in
the branches of Hardesty Creek beginning at a
bounded peach tree of Grantham Hall Left
30th Samuel Heigh 30th Willm Smith

136 7.7

Smiths Conveniency Sur. 25 Sep
1694 for Richard Smith on the East side of
patucent River running upon little Abington
beginning at a bounded Oak by the River side
pos. by Richard Smith

49 2

Chems. Fortune Sur. 15 June 1694
for Willm New lying on the East side of
patucent River in the woods beginning at a
bounded red Oak of Lepinjay pos. by Samuel
Chew of Aley

43 10

Addition Sur. 24 June 1663 for James
Wilson on the East side of patucent River at
the head of Hurting Creek

210 8.12

Nichols Chance Sur. 10 March 1682 for
Wm Nichols on the East side of patucent River
in the woods at a bounded tree of The Hillarys Lane
pos. by Willm Nichols

1.5.2 1/2

Taken away by a resurvey of Turners Pasture for 64.

60 2.5

Edward Reynolds from Willm Smith & Sam Heigh & Decr 23th April 1719.

60 2.5

Boyer Wheeler from Thomas Holdsworth & Decr 22nd March 1716

18 10

William Ireland from James Wilson 29 May 1736

210 8.12

John Smith from William Nicholls Decr 9th Octo. 1722.

450 9-11 Landly Sur. 3. Aug. 1663 for Samuel Chew on the west of the plantation he is seated on about 3 miles in the woods Post 130 The Widow of Joseph Chew 50 Henry Cole in 1664

161 6-8 Govers Addition Sur. 14. June 1694 for Robert Govee in the branches of Fishing Creek beginning at a bounded tree of Govers Survey post by Ephraim Govee

42 1-9 Little Gunnery Sur. 20. June 1694 for George Cole on the East side of patent River in the branches of Hardesty Creek begin at a bounded Beach tree of Grantham Hall post by Henry Cole

38 3-6 Govers Expedition Sur. 14. June 1694 for Robert Govee in the branches of Fishing Creek beginning at North east corner tree of Bermafen post by John Ward

450 9-11 Batchellors Quarter Sur. no time mentioned but pat. 26. Sep. 1665 for granted to George Lingam & Richard Gardner on the South side of Landy Creek bounded with the Land of Robert Kingsbury 200. George Lingam 250. W. Edw. Buttler

350 7-11 Brookes Discovery Sur. 5. Aug. 1666 for Thomas Brook on the East side patent River & on the north side of Hurting Creek post by Henry Cole

1. 16. 11

Lies in Ann Arun del County and is there Entered

Res. into Batchellors Quarter 21 Octo. 1706 for 84.

40 10-10 Edward Reynolds from William Harrison 29th July 1721.
150 3-11 Thomas Hardisty from Henry Cox 21st Decem. 1710
130 2-7 William Harrison from Henry Cox 22. July 1714
Ann D'Imehane from Henry Cox 25th March 1715

Acres of Land
-100 "2"

Haywoods & Adventure Sur
Oct 1666 for Richard Haywood on the East side
patucent River in the woods adjoining to the
Land of Richard Smith to the north & behind
the Land of Richard Wadsworth & Gab. Barkley
This is part of a tract of Land calld the farme

550 "11"

Hardesty: Choice Sur 19 May
1663 for George Hardesty & Gabrie Barkley
on the East side of patucent River in the
woods possⁿ 275^o John Bowles 100^o Blissha Heale
175^o Joseph Chewes Widdie.

200 "A"

Pinyan Sur 19 March 1667 for Ninian
Beab all a bounded Hickory in the Souther-
most main branch of Lands Creek being the
southernmost bound of Richard Heale Possⁿ
Samuel Chew

200 "A"

Souldiers Fortune Sur 10 Dec 1668
for Ninian Beab on the north side of patucent
River in the woods at a marked w. oak possⁿ
by Willm Wood

72 "3"

Chance Sur 22 June 1694 for Thomas
Smith on the East side of patucent River in
the woods at a bounded black Oak of the High
lands possⁿ by Thomas Smith

113 "A.6"

Addition Sur 10 July 1694 for Walter Smith
on the East side of patucent River in the woods at a
bound Hickory on a plain possⁿ by Walter Smith

1^o 8^o 6

Part of Farm fol 71

65 "1.3² Charles Carrol leg. from Alice Hardisty 8th October 1717.
65 "1.3⁴ Richard Smith from Caleb Hardisty 20th May 1727.
65 "1.3² Thomas Fogg from Joshua Hardisty 9th July 1728.
Richard Smith from Alphonso Carden 6th Septem. 1729.
65 "1.3² Charles Carrol from Thomas Hardisty 9th Decem. 1710.
65 "1.3⁴ Dr J. Hamilton & Henry Chew from Thomas Caggett Esq^r 1 May 1734

24 "5³ John Smith from Richard and Thomas Wood 24th April 1725
28 "6⁴ John Smith from William Wood 26th August 1707
73 "1.6 John Smith from William Wood 16th Novem. 1711
John Smith from William Wood 10th March 1712
26 "6⁴ John Smith from Richard Wood 11 Decem. 1736

150 6 9

St James Fields Survey Feb 1675 for Thomas Haywood & assigned to James Thompson on the East side of patent River in the woods on the South side of the Land called Highlands

256 10 2 1/2

Smiths Chance Survey 2 March 1689 for Nathan Smith on the East side of patent running cross the mouth of the Creek pass by Nathan Smith

235 9 1/2

Turnle Survey 25 Aug 1678 for Thomas Hillary at a bounded post standing in a branch of Hardesty Creek pass by Thomas Hillary

340 13 7

Lowrey's Resurvey Survey 11 Aug 1679 for Willm Lowry on the East side of patent River in the woods at the north west corner tree of the Land of Griffith George Dep. 200. John Toman 100. John Seager for G. Lawrence Laurences Orphans 40. Peter Madrin Sho. German

100 4

Mackalls Desire Survey 11 Feb 1681 for James & Mackall at a marked oak being the South East corner tree of the Land of the said Mackall

34 1 1/2

Halls & Addition Survey 11 March 1700 for Elisha Hall beginning at a marked tree pass by Elisha Hall

2 1/4 6 1/2

Lines Elder Surveys

Run into the Stream 14 March 1738 for 90.

130 5.2 Kingsburys & Marsh Sur. 19 June 1682 for Thomas Fisher in the freshes of paluxent on the East side of the River poss. by John Fisher

135 5.5 Nelsons Reserve Sur. 10 March 1682 for Th^r Nelson on the East side paluxent River in the woods on the north side of Wadsworth Branch

300 12 Highlands Sur. 20 Feb. 1670 for Thomas Smith at the north East corner tree of the Land of Peter & Archer Granting South poss. by Thomas Smith

100 A Chance Sur. 2 May 1670 for Thomas Tinsley on the East side of palux^t River in the woods on the East side of the Land of John & Abington Lof^r 50 James Cylin 50 The Toppin

150 6 Archer & Meadows Sur. 11 May 1681 for Peter & Archer on the East side palux^t river at a marked pine of the land of the said Archer poss. by Elizth Robert of Joseph Chew

300 12 Lowry^s Chance Sur. 26 Nov. 1679 for Will^m Lowry at a marked red oak poss. by Will^m Darumple

50 2 Surplusage Sur. 23 Nov. 1679 for Will^m Lowry at a marked oak the South west Corner tree of Lowry Chance

135 5.5 Edward Reynolds from Ann Taylor 30th June 1723

50 2 Watheline Toppin from Thomas Toppin 26th January 1719
50 2 Richard Hall from James Cylin 25th Novem. 1707

Resurveyed into Henry Chew Feb 90. 6th Jan 1732

50 2 Elizabeth Bond from John Browne 11th February 1721
41 1.7 Robert Sollers from John Kent & Coor 10th Septem. 1724
Michael Ashau from Sabritt Sollers 20th April 1726
100 4 Samuel Chew from Sabritt Sollers 26th Jan. 1731
50 2 John Browne from William Darumple 20th Novem. 1700
48 1.8 Richard Bond from Sabritt Sollers 25th July 1709
41 1.7 William Darumple from Sabritt Sollers 20th Feb. 1709
50 2 William Darumple from Samuel Lyle 20th Feb. 1709
100 4 James Clayton from Sam^l Chew of 16 Octo. 1732

Acres 4 1/2

200 4 Callender Sur. 2. Octo. 1667 for Ninian Bell on the East side of Patuxent River in the wood near the head of Lands Creek poss. by John Langhitt

150 3 Cooper Sur. 2. Octo. 1667 for Ninian Bell near the branches of Lands Creek on the East side of the Land of Robert Hugh poss. by Andrew Tanyhill

50 1 Bell Sur. 15. Feb. 1667 for Ninian Bell on the East side of Patuxent River at a bounded Oak on the north side of the Land of George Hardesty poss. by George Hardesty

200 4 Lowrys Reserve Sur. 2. Aug. 1666 for Willm Lowry on the east side of Patuxent River on the North side of Hunting Creek behind the Land of Willm Howes & Willm Burmell Poss. 100^a Wid. Delamare 100^a Willm Turner

125 5 Town House Sur. 24. May 1680 for Sam Warner on the East side Patuxent River in the woods at the head of Lands Creek poss. by Sam Chew

300 12 Lyons Creek Sur. 24 June 1671 for Henry Cox on the East side of Patuxent River at a bounded peach tree upon a point of the mouth of Lyons Creek poss. by Nathan Smith

1 9

200 4 Samuel and Ephraim Govee from Robert Bradley 20th August 1721
50 1 William Jones from Samuel and Ephraim Govee 29th September 1722
234 4 Robert Bradley from John Tanyhill 15th Novem. 1710

150 3 John Rousby leg. from George Wales leg. 16th Decem. 1717
200 4 Samuel Chew from John Tanyhill 30th May 1717

Res. into Bell 17 Novem. 1725 for 86.

100 Included in Resurvey of Lowrys Addition for 94.

300 12 Nathan Smith from Tho. Smith & Co. 30 Octo. 1744
300 12 Nathan Smith from Eliz Smith 17 Nov. 1744
300 12 John Hall from Nathan Smith 11 May 1745

500 1... 1
 Cox Choice Sur. 28. Octo. 1670 for Thomas
 Cox at a bounded Oak on the East side of patent
 river at the head of a main branch of Wadsworth
 Creek Top. 400^o Samuel Cewly 100^o George Singam
 being included in the survey of that tract called
 Singams purchase.

200 A...
 Dunkirk Sur. 6 Dec. 1669 for Will^m Green
 at a marked red Oak of the Land of Will^m Graves
 near the head of the branch of Lyons Creek top.
 by Charles Busby

200 D...
 Grantham Sur. 2. May 1670 for Henry
 Cab at a bounded white Oak in the branches
 of Hardady Creek top. by Henry Cab

250 10...
 Johnsons Farm Sur. 13. May 1670 for
 Thomas Johnson on the East side of patent
 & on the South side of Lands Creek Top. 100^o George
 Parker 100^o Elisha Hall 50^o Thomas Smith

11 5...
 Sneaking Point Sur. 15. March 1670
 for James Moore on the East side of patent
 River on the South side of Lands Creek top. by
 Elisha Hall

300 6...
 Cox Freehold Sur. 3 June 1663 for Henry
 Cox the East side of patent River in the branches
 of Hunting Creek top. 230^o Henry Cox 70^o Will^m
 Whittington

2, 4, 5, 2

51 2... 2
 67 2... 8
 100 ...
 William Marshall from Thomas Marshall 19th Feb. 1731
 Elizabeth Austin from Thomas Marshall 19th Feb. 1731
 Res. into Singams Purchase 22 June 1697 for 877.

40 1... 10
 50 1... 1
 200 4... 4
 100 2... 2
 John Norris from Charles Busby 23 February 1718
 Ephraim Gove from Charles Busby 6th June 1726
 Charles Busby from Paul Busby 1st July 1712
 Ephraim Gove from Charles Busby 31 March 1718

200 4... 4
 113 2... 3
 40 1... 10
 John Smith from Thomas Hillary 30th Septem. 1719
 Martin Wells from Henry Cole 24th Septem. 1726
 Henry Cole from Edward Cole 9th May 1709
 Martin Wells from Henry Cole 1st May 1711
 John Smith from William Wood 10th March 1712

50 2... 2
 100 4... 4
 Samuel Griffith from Benjamin Spout 9th May 1728
 Samuel Griffith from Michael Senfies & his wife 8th June 1725
 Andrew Tanyhill & Rich. Hall from Elisha Hall 24th Janry 1711

Res. into Sneaking Point, 26 Novem. 1730 for 86

Acres of Grant

150 3

Carcomb Sur. 6. May 1663 for Henry Cox near the mouth of Abington Creek on the East side of Patuxent river. poss. by Rich. Smith

300 6

Reserve Sur. 2. June 1663 for Henry Cox near the head of the branches of Hunting Creek & the branches of Fishing Creek. Poss. 100^{ac} William & Milson 200^{ac} Edw. Reynolds

450 9

Timberwell Sur. 6. Feb 1663 for Rich^d Wadsworth on the East side Patuxent River at the head of the Land of John Lines. Poss. 400^{ac} Will^m Wadsworth 50^{ac} John Bowling

200 A

Ridge Sur. 20. Jan^y 1663 for Henry Cox above the head of Hunting Creek. Poss. 150^{ac} Josiah Wilson 50^{ac} John Bowling

200 A

The Exchange Sur. 2. Feb 1661 for John Buge on the East side Patuxent River beginning at the corner tree of Henry Cox. poss. by George Hanson for the cyprians of James Graves

300 16

Denn Sur. 3. Jan^y 1664 for Daniel Jenifer on the north side of Patuxent river in the woods at the head of Wadsworth Creek. Poss. by Christoph. Beans for 9^{ac} Cyprians of the Corden

145 5-10

Chews Purchase Sur. 10. Nov. 1694 for Samuel Chew on the East side of Patuxent River beginning at the South west Corner tree of the Land of Daniel Breaun poss. by Samuel Chew

2 7 10

150 3

Roger Wheeler from Thomas Holdsworth & Maor 22. March 1716

100 2

John Jayman and John Sutton from William Milson 18th Septem^r 1708

50 1

Edward Reynolds from Henry & W^m Jayman 22 June 1736

Acres
Part 100 by Patent

200 4

Josiah Wilson from Thomas Wilson 20th Octo. 1715

200 4

William Scotland from James Wilson 29 May 1736

66 1-1

Ephraim Graves from William Graves 5th August 1717

150 3

Roger Boyce from William Graves 14th Octo. 1727

727 14-6

James Williams from Alphonsa Corder 6th May 1727

75 1-6

George & Henry Handshy from Alphonsa Corder 6th Septem^r 1729

Acres of Kent
1672 1.13.5

Halls Craft Sur. 14 June 1695 for
Walter Smith on the side of Patuxent River
at the mouth of St. Georges Creek Sep^r 1510^a
Walter Smith go^o John Fisher

14 " 0

Resudge Sur. 10 July 1696 for Henry Cox
on the East side of Patuxent River in the woods
pos^d by Henry Cox

186 " 7.5

Meadowes Sur. 9 July 1696 for Henry
Cox on the west side of Patuxent River beginn^g
at a bounded wd csh Sep^r Richard Stallings

153 " 6.1

Industry Sur. 10 Nov^r 1694 for Richard
Smith on the west side of Patuxent River
beginning at a bounded csh pos^d by Rich^d
Smith

16 " 8

Slip Sur. 21 July 1689 for Mich^e Eshew
on the East side of Patuxent River near Lands
Creek pos^d by Michael Eshew

196 " 7.10

Additional^l & Spittle Sur. 10 April 1636
for Richard Hall on the north side of
Patuxent River in the branches of Halls
Creek Sep^r 100^a Sam^l Galloway Jun^r 96^a John
Mortimore

100 " 4

Smiths Lot Sur. 5 July 1701 for
The Smith the East side of Patuxent River on
the north side of Halls Creek pos^d by Tho^s Smith

37 - 1

John Smith from Walter Smith of the fishes 14 Novem^r 1743

This Land is said to be in S. Marys County 6

90 " 3.7 Edward Reynolds from William Hickman 6th Jan^y 1717
96 " 3.10 Joseph Wilson from Bigger Head 8th October 1728
Thomas Hinton from Joseph Wilson 12th March 1729
90 " 3.7 Berry Marshall from Thomas Stone 17th Decem^r 1715
Samuel Richard & Joseph Galloway from Richard Hall 19 January 1728
96 " 3.10 Joseph Wilson from Thomas Hinton 6 March 1728
John Gibson from Samuel Galloway 12 June 1734
Thomas Ireland jun^r from Richard Galloway 15 July 1734

100 " 4.4 John Smith Jun^r from Thomas Smith 30th March 1731
100 " 4.4 William Magruder Selby from Thomas Smith 10th June 1732
100 Henry Lambden from Henry Scott 2 Decem^r 1770
100 - 4 William Lambden from Henry Lambden 3 Sept^r 1771

Acres of Rent

120 " 4.5

Shinners Chance Sur. 23. May 1699 for Clark Shinner at the mouth of Island Marsh Creek in the freshes of nature adjoining to the Land called Turners place. Poss by Clark Shinner

1000 " 2.0

Brook Partition Sur. no time mentioned but patented 5. Aug. 1671 for Baker Brook lying between the branches of Huntington Creek & Fishing Creek poss by Richard Smith

111 " 4.0

Small Remard Sur. 10. Nov. 1668 for Rich. Smith on the East side of patent. River in the woods poss. by Richard Smith.

503 " 10.3/4

Lingams Purchase Sur. 22 June 1697 for George Lingam at a bounded white oak being the north West bounds of a parcel of Land formerly poss. by Francis Winfen but now poss. by Richard Baker. poss. by George Lingam vide Cases Choice p. 74

425 " 3.0

Islington Sur. 19. Jan. 1663 for Richard Smith in the woods on the East side of patent river behind the land of Henry Cox & Richard Hall Poss. 155^a John Smith 50^a Tho. Kager & Lawrence 1714 35^a Josiah Wilson 185^a Ho. Bond

300 " 6.0

Red Hall Sur. 3. May 1667 for John Boag & Ninian Bell on the East side of patent River Poss. 125^a Wm. Lyles 100^a Edward Ball 50^a Darby Sullivan 25^a Mich. Ashew

3. 12. 54

Acres of Rent

104 " 4.2

Richard Bond from Thomas Holdsworth 31st July 1716
696 Ac found by judgment of the Provincial Court to be in J. James enlarged

503 " 10.3/4

Philip Dowell from Thomas Lingan 13th July 1722.

100 " 2.0

Richard Bond from John Smith 2nd March 1709

80 " 1.8

Richard Bond from John Smith 2nd August 1711

180 " 3.8

William Nichman from Thomas Bond 8th May 1734

25 " 6.0

William Lyle from Michael Ashew 6th June 1726.

25 " 6.0

Michael Ashew from Eliz. Lyle 11th March 1706

William Scott from Barbara Lyle 20 Octo^r 1734

Henry Austin from Barbara Lyle 22 March 1734

Acres of Unit
150 ... 6 ...

Friendship Sur. 13. March 1670 for
Phillip Jones & Nicholas Ferrate on the East
Side of Patuxent River in the woods at a bound
Oak of Robert Hughes Land Dep^y 116th John Langhills
40th Andrew Langhills

159 ... 6 ...

Youngs mount Sur. 10 July 1704 for
George Young Jun. up the branches of Parkers
Creek Beg. at a bound hickory with six notches
standing in the Line of a parcel of Land
formerly laid out for Geo. Young sen. called
Youngs Fortune

200 ... 8 ...

Beans Hazard Sur. the 26th of
May 1705 for Christopher Bean on the East
Side of Patuxent River and on the South
Side of the branches of Battle Creek Beg. at
a bound red oak standing on a hill on the
west side of that main branch next adjoin.
to the land of one Joseph Williams

100 ... A ...

Darrumples Hazard Sur. the 17th
Apr. 1703 for William Darrumple on the
East side of Patuxent River and between the
branches of fishing Creek Beg. at a bound
white oak of a parcel of Land formerly laid
out for one Kemp and now in the possession
of Mr. George Lingan

10 4 42

Entered before Feb 41

No claimer

100 ... 4 ...

Walter Smith from William Darrumples 28th August 1708
This Land lies in Older Surveys say Adderton
Skinner Sur. of the County

Acres of land

54 2.7

Creeds Chance Sur. 23. June. 1703 for William Field on the north side of a great branch of Battle Creek adjoining to Joseph Williams his Land and beg: all a bound beech standing by the side of the said branch Ent. Tol. 55.

56 2.3

Lyleings & Addicon Sur. 10. Aug. 1705 for James Lyleing on the East side of Patuxent River and North side of battle creek amongst the branches of said creek beg: all a white oak on a plain being a bound tree of a tract of Land called hard Travell now in the possession of John Tasher

94 3.9

Hopewell Sur. 2. Aug. 1705 for Jacob Stallings on the East side of Patuxent River and on the West side of the main branch of Fishing Creek beg: all the South West bound white oak of a parcell of Land called Saint James now in the possession of William Holland

23 11.2

Adventure Sur. 25. June. 1703 for Thomas Tucher on the East side of Patuxent River and on the north side of that branch of Battle Creek adjoining to the Land of one Joseph Williams beg: all a bound white oak belonging to one Thomas Robinson land now in the possession of the said Tucher

79-62

Entered before Tol. 55

This Land lies in Elder Surveys says Adderton Skinner
Surv. of the County

Acres of Meant

50 .. 2 ..

Brooks Lotts Sur. the 10. of Jan. 1705
for Roger Brooks on the East side of Latuquent
River and on the South of Battle Creek in the
branches thereof Beg: at the South West corner
tree of William Beans Land and also a bound
tree of James Dukes Land

124 .. A.M.

Jerusalem Sur. 18th of June 1706 for
William Williams on the East side of Latuquent
River and between the branches of Hunting
and Battle Creek Beg: at a bound white oak
of John Gallwells Land called Sountens Adorn.

200 .. 8 ..

Chance Sur. 1st of Octo. 1706 for John Smith
Beg: at a bounded white oak of the Land called
Commonmaure now in the possession of Geo. Wade

300 .. 12 ..

Parrans Parke Sur. the 20. of March
1706 for Alexander Parran Beg: at a bound
red oak one of the bound tree of a tract of Land
called Brook plaines

150 .. D ..

Grays Resolucon Sur. April 5th
1707 for William Gray amongst the branches
of Battle Creek and Beg: at a bound white oak
of the Land of Francis Mauldin standing
by the branch side

203 .. 10. 6th

Parkers Fortune Sur. the 25th of Feb^r
1706 for William Parker on the East side of
Latuquent River Beg: at a bounded black oak of the
Land of Col^l. John Bigger

23. 6

No 2

300 .. 12 ..

John Parran from the exec^{ts} of Charles Parran Esq. 3 March 1732

Disclaimed in 1746

Acres of Rent

85 3-4

Halls mount Sur. the 22 Feb: 1706 for Elisha Hall Beg: at a bound black oak standing in the north East by East line of Halls Hills

600 1-4

Brookes & Adventure Sur. the 20 1706 for John Smith and by him assigned unto John Beech on the north side of Battle Creek Beg: at an old bound poplar standing on the East side of a small branch

1100 10-3

First part of his Ldps Gift 1100 Resur. Apr. 27th 1713 for Cap: Richard Smith and Patent Issued under y. yearly rent of

230 9-2

Brook Battle Sur. 2 Sep 1706 for Roger Brook beg: at a bounded ash the leg: Fee of a tract of Land called Neighbourhood Patt: 13 Aug: 1713

231 9-3

The 2 part of the 1100 his Ldps Gift being Escheat to his Dp. Resur. the 27 April 1713 for Richard Smith formerly in 3 tracts viz: Kingsbury's back pasture belonging to Rob^t Kingsbury, another granted to Jⁿ: Sinckler, the third called Flap at a venture s. to contain 150. begining at a stake by a Swamp side near the head of a Cove where was said to be formerly the Ant^l: bound tree of the Land granted to John Sinckler Patt: 27th 1713

2. 16. 1

119

Jeremiah Sherdine from Schenbrooke 12th Octo: 1714

Adjudged by the Provincial Court the Escheat not to be good

Adjudged by the Provincial Court the Escheat not to be good

Acres of Rent

357 1-9

Godsgrace Sur for John Godsgrace the 14 July 1701 being formerly in sev^l tracts viz Baggleys, Timber Neck, &c. & now included into one tract lying on the East side of Patuxant River and on the South side of Hunting Creek beg at the mouth of Bagby's Creek Patb: 10th 1713

18 1-9

Hazard Sur 11 June 1713 for J^r Smith Beg. at a bound Gum standing in the South line of a Soldiers fortune, & in the main Branch of Hardestys Creek Patb: 2^d 7th 1714

100 1-A

Brooke Discovery, Sur 1 Feb 1713 for John Brooke lying amongst the Branches of Parkers Creek, Beg. at a bound red oak of the land call Chester standing near a branch side & in the Edge of Buxtons old fields Patb: 2^d 7th 1714

70 1-2-10

Gore Sur 2 Jan^y 1713 for Elisha Hutchins widow of Francis Hutchins lying on the South-ermost side of Hunting Creek Beg. at a bound white oak standing on a point by Hunting Creek side Patb: 2^d 8th 1714

641 1-12-10

Resur. 13 June 1706 for Elisha Hall on the Behalf of M^r Wingfield who the S^r Elisha is Guardian unto being formerly in 6 sundry tracts but now together wth some vacant Lands included made into one tract, Beg. at an old bound oak standing near a Spring call Indian Sp: Patb 20 April 1715

2-1-2

John Bradley from John Godsgrace 1st August 1718

Acres of front

200 8

Coxes Inclosure, Sur 30 Dec 1707 for Henry Cox Beg. at a bound white oak the known Beg. tree of a tract called Coxes Reserve Patb. 10 Dec 1714

90 3.7

Angles Sur 10 8 1699 for Josiah Wilson, Beg. at a bound oak standing by the main branch of Hunting Creek, it being a bound tree of the land cal. the Dutch mens West

20 10

Sure bindsure finds Sur 25 Mar 1713 for Edw. Reynolds, Beg. at 1/4 S.W. corner of 250 acd. of land bought by Rich. Hallens dec. of Henry Robinson Patb 10 7 1716

19 9

Addition Sur 25 7 1715 for Nath. Litchom Beg. at a bound Chesnut tree standing on West side of Litchoms Creek Patb 10 7 1716

102 4.1

Ed Walter Smith 100 thereof Escheats 2 1/2 118 per Waste Land 50 thereof Beg. at a Locust post standing by Chesapeake Bay being the N.E. corner of Wils. Smiths Land bought of Richard Simond the other 50 Beg. at a bound white oak it being the S.E. corner tree of Robinsons Westmost three hundred acres of land the 2 1/2 118 per waste land Beg. at a bound white oak standing on a hill side it being a N.E. bound tree of Beechworths France Patb 4 May 1714

17 A

70 2.10
70 2.10

Ann Wheeler from Henry Cox 18th July 1719
Joshua Hardisty from Thomas Fogg and Wife 19th July 1728

90 3.7

William Ireland from James Wilson 29 May 1736

Disclaimed

This is Part of Robinsons fol 131

Acres of Rent
205 3 2 1/2

Susquehanna point & Edlow
Edicon Resud. 2 Dec^r 1716 for John Rousby
Beg. at a marked Chesnut standing at the head
of St. Patricks Creek Lat. 25th Apr^l 1717

50 2

Hughes Fancy Sur^d Feb. 24. 1718 for
J^r. Hughes Begin. at a boundid white Oak
of a parcell of land called Maris Dubedoms
it being a boundid tree also of a parcell of Land
now in possession of W^m Gilby

1040 2.1.7

Batchellors Quarter Resud. at 21
1700 for Geo. Langan. (Including it self) Begin.
at an Oak standing at the mouth of Wells
otherwise Lands Creek

72 2.10

Foxes Chance Sur^d Octo. 30. 1719 for Edw.
Reynolds Beg. at the head of a small branch that
sprueth out of Kings branch where stood a boundid
tree of the fourth line of the land called Cecuders
Lett and bearing from a boundid White Oak of
said Land

60 2.5

Griffith & Govers Pasture Sur^d
Jan. 31. 1720 for Sam^l. Griffith & J^r. Gover
Beg. at a marked Pine tree being the north
West corner tree of Neb^l. Turners land called
Turners place

50 2

Addition Sur^d Aug^o 25. 1720 for Tho. Smith
sen^r. Begin. at the north East Corner tree of a parcell
of land of said Smiths called Chance

2.19.1

Lies in Mary County

1046 2.1.7

James Carroll from Thomas Langan & Charles Carroll 11 July 1728
Daniel Carroll from James Carrolls Executors 10 April 1780

125 2.2.6

William Hardie from Rigger Head 17 August 1744

Acres of front
 30 1.2 1/2 Taxes Done Sur. Apr. 14. 1721 for Edw. Reynolds
 Begin at the Westernmost Corner of a tract of land
 lately laid out for said Reynolds called Foxes horns

310 12 Border Enlarged Resur. Apr. 27. 1701
 for Wm. Skinner (Includ. same) Begin at a
 bounded Hickory now bounded not far from the
 original bounded Hickory of said land being down
 which was also a bounded tree of a parcel of land
 called the Narve

375 15 Dares Addition Sur. 23. July 1723 for
 Nath. Dares on the Cliff Begin at a bounded
 Locust

71 2.10 Deuce Resur. 6 March 1721 for Benja.
 Harris on the Cliff on Parkers Creek Beg. at the
 stem of the northernmost branch of S. Creek

42 1.9 Howard Sur. for Rich. Smith Feb. 7th 1723 —
 Beg. at a Pine Tree

38 1.6 Blackwall Sur. for Rich. Smith Feb. 7th
 1723 Lying on the East side of Patuxent River
 Beginning at a bounded Pine near the Marsh
 it being the boundary of a parcel of Land which
 he the said Rich. Smith lately bought of Rich.
 Hall & bounding with the said Land.

308 12.4 Horse Range Sur. 30. April 1723 for James
 Ryling Beg. at the North East corner of a Tract of
 Land called Norton purchase & the S. E. Corner of
 the land of Wm Young.

This Land is disclaimed

Resurveyed into Gideon & Cleverly rights 25 June 1735 for 89.

18 Acres of this Land lye in Elder survey says Adberton
 Shimer Surveyor of the County

50: 2: 2 Part of Golsons Inheritance Resur. 20th May 1725 for John Ward lying by the side of St Leo's Creek Beginning at a Bounded Ash.

15: 7: 7^{1/2} Heighes Addition Sur. 24th July 1724 - for James Heighes Beg: at a bound. Chesnut.

315: 12: 7^{1/2} Seamores Neck Resur: 2nd Jan^y 1723 for Benj^d Mackall Beginning at a post set in the ground by Patuxent Rivers side. Escheat

180: 7: 2^{1/2} Parkers Gifts Sur: 20th Feb: 1721 for Heusey Johns Beg: at the N.W. Corner of a Tract of Land called Parkers Gifts.

647: 16: 11 Mackalls Force Resur: 6th May 1728 for Joseph Hall (composed of severall Tracts) Beg: at a Cedar post by Patuxent River side, at the N.W. - Corner of a parcell of Land called Preston.

68: 2: 9 Bell Resur: 17th Nov: 1725 for Geo: Hardisty Beg: by Patuxent River side & at the N.W. Corner of a Tract of Land called Hardisty's Choice

46: 1: 10^{1/2} Musketa Point Resur: 22nd April 1729 for Henry Skinner on the North side of the Mouth of Hunting Creek. Escheat. Pat^d & Adderton Skinner.

50: 2: 2 Sneaking Point Resur: 26th Nov: 1730 for Tho: Langan Beg: at an old Bounded - White Oak.

26 6 -

68 n.2.9 Alphonso Corden from George Hardisty 22nd March 1728.
68 n.2.9 Richard Smith from George & Henry Hardisty 4th Jan^y 1730

Acres & Feet

45.6: 13: 10.2 Upper Bennett Surv: 7th June 1726 for
Land then lying on the lefts in Calvert County

1055: 5: 14: 5.2 Bigger Surv: for Col: John Bigger (Composed
of several Tracts) viz: Gooseys Choice, Gooseys
Comagair, Hard fortune, Gooseys Addition. -
Gooseys Sott, Cuckolds Miss, & part of Staubleton
June 5th 1704 lying on the East side of Patuxent
River a little above following point.

60 0.2.5 Addition Surv: for Henry Skinner 2^d Nov^r
1719 lying in the Branches of Hunting Creek
Pat to Adderton Skinner 7th Aug^r 1729.

20 0.0.10 Foxes Nettle Surv: for Alphonso Swaden 3^d
November 1719 Pat to James W. Simpson 17th July 1729

77 0.3.1 Little Worth Surv: for Col: John Mackale
27th April 1725 Pat to said Mackale 14th Sept
1720.

154 0.6.2 Purchase Surv: for Benjamin Hance
19th August 1726 Pat to Hance 15th Oct 1720

2. 8. 4

1060 1.14.6 James Carrol from Bigger Head 3^d January 1725
1060 1.14.6 Daniel Carrol from James Carrols Executors 10th April 1730
James Carrols Executors from Daniel Carrol 8 February 1733

Acres 4 1/2
125 3 5/10

Angell Pass for John Richard 6th Febry
1726 lying at the Head of S^t Leonards Creek
Pat^r Josias Richard 4th September 1726

Ann 1732

100 1/4 Hellen's Chance Sur for Peter Hellen 1. Novem.
1726 lying at the Head of Hooper Branch.

290 9 7/12 Copartnership rectified Sur for Roger
Boyce 9 December 1725 Originally called Friendship
all Copartnership

Ann 1734

2100 Brooke Place brought from Feb 24

70 7 1/2 Doseys Tolly Sur 25 September ¹⁷³⁴ for Robert
Freeland lying beginning at a Locust Post being bounded
Tree of Cornhill in possession of John Marshall

28 1 1/10 Halls Keying lying in salt water on the south side of
Halls Creek Sur 3 May 1731 for Richard Hall

38 1 6/10 Part of Seymours Neck Licheat Originally called
Seamers Neck lying on the South side of Guntons Creek
Sur 23 January 1732 for Benjamin Marshall

Ann 1735

Resurveyed as Licheat Feb 29

[Faint handwritten scribbles]

Charles Carroll Esq from Daniel of S^t Thomas Janifer 3 August 1763

110 2.5.73

89
Mangel or Angle Resurvey of Escheat 30th October 1731 for Aaron Williams lying at the head of St. Leonards Creek and Patented to him 11th October 1736

53 2.5.73

Robinson Resurvey Escheat 8th March 1731 for Thomas Davis and Patented to him 22^d June 1736

Ann 1736

59 2.4.72

Govers Meadon's Surd 4 May 1726 for Ephraim Gover


Ann 1737

600 18.71

Archer's Hayls Originally so called lying near Lyons Creek Resurveyed 13 December 1722 for Ephraim Gover Samuel Griffith John Bowser Richard Sansbury and John Dew, patented 30 Nov^r 1737 to Samuel Griffith William Sansbury & Ephraim Gover

229 2.5.106

Gideon & Steverlys Right Resurveyed for Nathaniel Dore 25 June 1735 composed of the foll^y Tracts Viz Hoopers (lefts Red (lefts p. of Hoogkiers (lefts 100 ac No name granted to Rich^d Games, Morgans Fresh, Marblestone, No name granted to Rich^d Keene 6 ac or Rocky Point, Steverlys Addition Binks Choice Dore's Addition



990 1.15.7 Henry Chew Res. 6 Jan^y 1732 for Henry Chew composed
of the 3 following Tracts viz. Woodledge Trife Arches
Meadow

Anno 1737

500 1.10.10 Part of Simpsons Rest being Part of a Tract of Land
originally called Simpsons Rest cont^{ains} 1000 Acres Res. 18th
April 1739 for Jonas Sunderland


39 1.1.7 The Farm Originally so called Res. 11th March 1738
for Thomas Hillary of Prince Georges County

Anno 1739

112 1.4.6 Bite the Biter Exheat Land Originally called Ball
Resumed 12th May 1740 for Gideon Dore

500 1.1.1 Millers Folly Exheat Land including the three
following Tracts viz. Westers, Davids Walkes & Buxtons
Overights Res. 3rd July 1739 for Robert Skinner &
assigned Adderton Skinner

Anno 1740



Access of Ment

50 n: 2: 11 Wolf hole Sur for Robert Gardiner 13 January 1741
beginning at a Marked Post now set in the ground by
the stump of the first bounded Tree of Bartholomew Neck
patented 6th August 1743

4 n: 2 Terra in Aqua Sur for Littelton Waters 27th Janry
1742 beginning at a Cedar Post now set in the ground about
High Water Mark on Patuxent River side patented
20th August 1743

80 n: 3: 24 Part of Lucholds Mifs Echeated by pres. for
Thomas Scrimpton being Part of a Tract of Land originally
so called beginning at a bounded Red Oak being the North-
East Corner Tree of Hardfortune pat. 8 April 1743

June 1743

508 n: 13: 24 Harwood & Leitchworth Pres. for Benjamin
Fisher 5th October 1743 composed of Two Parcels of Land
One called Leitchworths hills the Other Harwood 150 Acres
beginning on the East Side the head of Battle Creek and in
the Northwest Line of the Land formerly laid out for
Robert Brooke Esq. where formerly stood a Marked Oak
the beginning Tree of said Land patented 21 April 1744

48 n: 1: 11 The Gore Sur for Maryland Skinner 1st October
1743 beginning at the end of the East Line of a Tract of
Land called Purchase patented to Adderton Skinner
1st November 1744

June 1744

Acres of Rent
95 " 3:10

92
Addition to Middlesex Sur for Benjamin

Dixon 24 January 1744 beginning at a small white Oak
now bounded standing in the West and by South Line of
the Land called Middlesex patented 24 Jan^y 1744

5 " 2:2

Foxes Walk Sur for Benjamin Dixon 26 April 1745
beginning at a bounded Pine at the South West Corner of the
Land called Devils Wood yard patented 26 April 1745

24 " 1:1

Purchase Sur for Elizabeth Hungerford 5th April 1745
beginning at a pine Tree now bounded patented the 5th
of April 1745

430 " 17:2

Welsh poole Pres. for Lewis and John Griffith 9th of
April 1742 beginning at a bounded Black Oak the Original
Beginning Tree of the said Land patented 27 April 1745

Acres 1745

Robinsons Past brought from Job C.

50 " 1:1
36 " 1:9

Benj. Guyton from James Ayres & Moor 1 July 1736
Jacob Stallings from Francis Stallings 14 April 1744

- 38 1:6 1/2 Black Robin Surveyed for Thomas Rhodes the 19th Oct^r. 1744
Beginning at a Locust Post at the South West Corner of a parcel
of Land lately l^{ic}heated By Thomas Davis, Pat. y^e 9th Septemb^r.
1746
- 25 11:11 1/2 Purchase Surveyed for Henry Howse the first Day of
Oct^r. 1743 Beginning at the South West Corner of a Tract
of Land called Turkey Thicket, Pat. the first Oct^r. 1743.
- 255 10:2 1/2 Fishers Orchard Surveyed for Mary land Skinner the 24th.
of Septemb^r. 1745. Beginning at a Locust Post set up by
John Rousby Esq^r. at the South East Corner of a Tract of Land
called Cranby in the Possession of the said Rousby, Pat. the
24th July 1746 to Abraham Barnes of Saint. Marys County
Mem^o. 237. Part of the above Land was formerly included in
a Resurvey made By John Rousby Esq^r. on a Tract of Land called
Miles End
- 70 2:10 Marshalls Addition Surveyed for Thomas Marshall Esq^r.
the 22nd March 1745 Beginning at a Bounded Hickory being
a Corner Tree of the Land called Nighthons Purchase set in the
Possession of Robert Wood, Pat. y^e 22nd March 1745
- 60 2:5 Rawlings Purchase Surveyed for Don. Rawlings the
18th July 1745. Beginning at a large Bounded Chesnut Tree
standing near a creek called Ashorn by Creek it being a Bound^d
Tree of a Tract of Land called Point Patience and a Bound^d
Tree of a Tract of Land called ~~Compton~~ Pat. y^e 18th July 1745
- 432 8:7 1/4 Trumans Chance Originally so called of art Resurveyed
for William Alnutt, James Alnutt, Joseph Talbot the 7th Day of January
1745. Beginning at a Chesnut Tree being the Beginning Tree of that
Part of Trumans Chance which Abraham Ruck had Esq^r. sold
unto Joseph Talbot, Pat. the 12th March 1745

350 11:14:0 Friendship Rectified Originally Called Friendship Resurveyed for George Young Senior the 5th May Seventeen Hundred & five Beginning at a Bounded White Oak Being the North West Corner Tree of a Parcel of Land called the Hopyard to the North East Corner Tree of the Land called the Youngs Desires Pat. to Rich. Johns the 5th Day February 1744.


44 1:02 Bugels Hole Surveyed for Thomas Ray made the 19th June 1740 Beginning at Anthony Solloways Bounded Hickory standing on a hill & on the West side of a Tract of Land called Dawson & on the West side of Fishing Creek the said Hickory being the second bounded Tree of the Land called the Starling Nest. Patented 24th Nov. 1747.

250 10:0 Williams Hardship Surveyed for Aaron Williams the 15th January 1745 Beginning at a Locust Post at the Foot of a Hickory which is down & rotten the said Hickory was the North West boundary of the Land called Friendship Rectified Pat. June 1747.

145 5:10 Lowrys Addition Originally called Lowrys Reserve, Part Resurveyed for George Lawrence the 8th Jan^{ry} 1745 Beginning at a bounded Poplar being the Original Beginning Tree of the said Land Pat. 27th June 1747.

167 6:02 Garden Surveyed for James Dobby the 18th day of January 1744 Beginning at a Post formerly set in the Ground by the stump of the Original Beginning Tree of the Land called Satchworths Chance Pat. 20th Aug. 1747.

10 0:03 Stallings's Swamps Surveyed for Jacob Stallings Jun. the 29th March 1748 Beginning at a Large bounded White Oak being an ancient bounded Tree of the Land called S. James's. Pat. 29th March 1748.



- 76 3:02 Short Neck Surveyed for Edward Gardner the 12th Aug. 1746. Beginning at a bounded Oak being the South West Corner Tree of a Parcel of Land called Rocky Neck now in the Possession of Richard Young Patented 18 March 1746.
- 143 5:9 Gorman Quarter Enlarged Originally called Gorman Quarter Located by Resurvey for Maryland Skinner the 3rd June 1746. Beginning at a bounded Tree Standing at the head of a Cove next adjoining to a Tract of Land called Timber Neck in the Possession of Robert Greves. Pat. 26 April 1747.
- 1136 1:2:9 Resurvey of several Tracts composed of the following Tracts Viz. Part of Stables, Taney's base Partnership, Taney's Reserve & Warblestone, Resur. for Benjamin Hance the 10th May 1746. Beginning at a bounded Walnut Tree Standing by the side of Stables Branch being the beginning Tree of the above named Land called Partnership Pat. 19 March 1746. Gov. Dakers Receipt for Rent to Mich. 1746.
- 232 4:7³/₄ Part of Drumans Chance Originally called Drumans Chance Part Resurvey for Rob. Freeland the 17th June 1746 Beginning at a Locust Post at the North West corner of a Parcel of Land in the Possession of James Allnut and in the Line of the Land called Dorseys Holly. Patented 18th March 1746.
- 100 0:4:0 Another Purchase Originally called London Purchase Part Located by Resurvey for Roger Brook the first Day of September 1746 Beginning at the Intersection made by the East & by North Line of the said Original Tract the Given or Last Line of a Tract of Land heretofore Surveyed for William Chalk for four hundred acres Patented the 7th April 1746.

2

acres Cont.
100 0 4 11

95

Jerusalem Surveyed for Major Shinner the
1st October 1746 Beginning at a small bounded Spanish
Oak standing on a Barren knoll amongst some Ivy
Bushes on the West side of the main Road that leads
through William Sharpleys Plantation the said Oak being
a bounded Tree of a Parcel of Land in the Possession of
John Hungerford Pat. to Addition Shinner 1 Oct. 1746.

260 0 10 5

The Brewhouse Originally so called Resurveyed for
Thomas Johnson 10 May 1749 Beginning at a small Point
on the West side of a hollow called Johnsons Hollow where
the Beginning Tree of the Original Survey was deemed to
Stand Patented 14 May 1749

247 0 9 11

Rich Sevell Originally so called Resurveyed for James Duke
10 March 1735 Beginning at a bounded Spanish Oak of a
Parcel of Land formerly laid out for Joseph Dawkins &
Robert Andrews called Sevell Hall bounding with said Land
Patented 10 May 1749

50 0 3 5

The Hoppen Land for Maryland Shinner 20 Nov. 1745
Beg. at the South West corner of a Tract of Land called Parkers
Fields Patented to Ed Addition Shinner 10 March 1746

40 0 1 7 1/2

Woolfs Quarter Originally so called Resurveyed for
John Fulpreyzer 8 Nov. 1744 Beg. for the Vacant Land
Added it being also the outward bounds of the whole Land
at a bounded Oak standing on a hill being a bounded Tree
of Land now in Possession of Richard Tollen and also
a bounded Tree of the Land of James Dawkins Patented
29 Septem 1750

112 0 4 6

Addition to Sharps Outlet Surveyed for Benj.
Machall 3 Oct. 1749 Beginning at the South West Corner
of Land called Outlet Patented 3 Oct. 1749

Acres Rent.

146 0: 1: 10 1/2

Meadows Preserved Surveyed for James Weemes
10th April 1751 Beg. at a birch marked with 8 Notches standing
on the South Side of a hill at or near the end of a course run
North 100 Paces from the 2 Trees of Ireland's Hope being a
White Oak on the top of a hill the said White Oak being also
between the 2 Trees of Malduy Luch and the South eastermost
Corner of Hogshaunt Pat. 10 April 1751.

150 0: 6: 0

Part of Good Luck Originally called Good Luck -
Part Resurveyed for Robert Ireland 2 March 1747 Beginning
at a bounded White Oak on the eastermost Side of the main Branch
of Hunting Creek and at the Mouth of a Branch called the
Beech Branch being the original bounded Tree of the said
Land Patented 12 March 1747.

100 0: 2: 0

Mingsworths Fortune Surveyed for William
Mingsworth 20 July 1666 lying on the West Side of
Chesapeake Bay at the head of the Land of John Homward
in the Woods beginning at the said Homwards bound
White Oak Patented 22 June 1667.

200 0: 4: 0

Batchellers Fortune Surveyed for Thomas Jones the
6 day of December 1669 Beginning at a bounded Spanish
Oak being the South West Corner Tree of the Land of
Thomas Mears bounded on the East by the said Land
Patented 10 December 1670.

125 0: 5: 0

The Neglect Surveyed for Richard Jones the 29 February
1678 Beginning at a bounded White Oak in a Swamp
called Plumbe point being the North East corner tree
of a Parcel of Land called Batchellers Fortune bounded
with the said Land Patented 29th July 1678.

200 0: 8: 0

Narby Sur for Francis Buxton 20 March 1699/00
lying in Calvert County on the East Side of Patuxent river
in the Woods and on the East Side of the Land of M^r J. Abington
Beginning at a marked Oak in the line of the said Abingtons
Land. Patented 27 February 1681.

Acres Rent
112 0:4:5 3/4

Johns Addition Survey for Richard Johns 19 Feb 1677
1678 Beginning at a bounded Spanish Oak of a Parcel
of Land formerly laid out for Thomas Mears & also
first bounded Tree of a Parcel of Land formerly laid out
for Thomas Jones called Batchellors Torture Patented
29 July 1679.

200 0:0:0

Bennetts Desire Surveyed for John Bennett 29 Jan 1680
1680 lying in Calvert County on the East Side of Patuxent
River in the Woods and the head of a creek called Hunting
Creek and the North Side of the now dwelling Plantation
where Mr Francis Billingsleys now lieth Patented
31 January 1681.

1000 1:0:0

His Lordships Favour Surveyed for Charles
Calvert Esq. the 15 May 1663 lying on the West Side of
the left in the Woods in the branches of a creek called
Fishing Creek Beginning at a marked Locust Tree at
the head of a Parcel of Land formerly Surveyed for William
Parher now in the Possession of Henry Robinson and
bounding on the East with a line drawn Northward by
the Land of Parher and the Land of Mr Richard Bennett
called up Bennett. Patented to Thomas Freeman the
3. September 1663.

The first part of the paper is
 a list of names of the
 members of the Society of
 Friends in the year 1800.
 The names are arranged in
 alphabetical order, and are
 as follows:

A. B. C. D. E. F. G. H. I. J. K. L. M. N. O. P. Q. R. S. T. U. V. W. X. Y. Z.

The second part of the paper is
 a list of names of the
 members of the Society of
 Friends in the year 1801.
 The names are arranged in
 alphabetical order, and are
 as follows:

A. B. C. D. E. F. G. H. I. J. K. L. M. N. O. P. Q. R. S. T. U. V. W. X. Y. Z.

The third part of the paper is
 a list of names of the
 members of the Society of
 Friends in the year 1802.
 The names are arranged in
 alphabetical order, and are
 as follows:

A. B. C. D. E. F. G. H. I. J. K. L. M. N. O. P. Q. R. S. T. U. V. W. X. Y. Z.