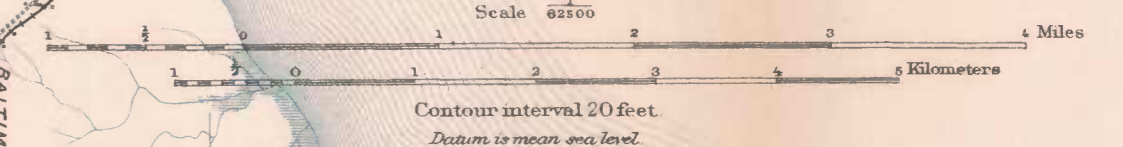


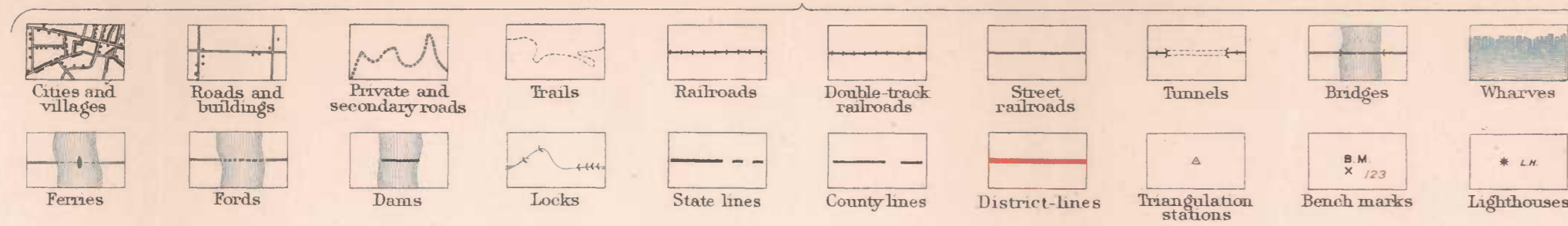
MAP OF ST. MARY'S COUNTY

SHOWING THE TOPOGRAPHY AND ELECTION DISTRICTS.

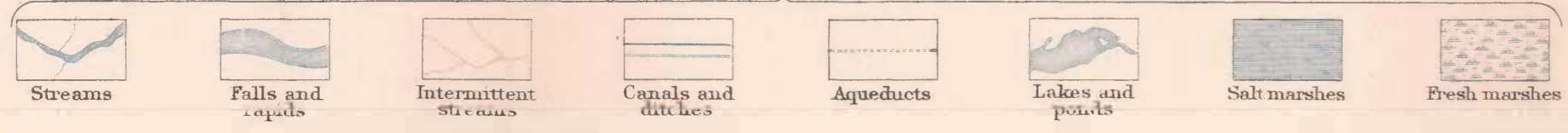
MARYLAND GEOLOGICAL SURVEY,
WM BULLOCK CLARK, STATE GEOLOGIST.
IN CO-OPERATION WITH
U.S. GEOLOGICAL SURVEY
CHARLES D. WALCOTT, DIRECTOR
1903



CONVENTIONAL SIGNS CULTURE



WATER (printed in blue)



RELIEF (printed in brown)

