

HANESVILLE QUADRANGLE
MARYLAND
7.5 MINUTE SERIES (ORTHOPHOTOQUAD)



State of Maryland
Parris N. Glendening, Governor
Department of Natural Resources
Sarah J. Taylor-Rogers, Secretary
Resource Assessment Service
Paul Massicot, Director
Maryland Geological Survey
Emery T. Cleaves, Director




Shoreline Changes
Hanesville Quadrangle, MD

Compiled by

Maryland Geological Survey
Coastal and Estuarine Geology Program
2300 St. Paul Street
Baltimore, Maryland 21218
Telephone: (410) 554-5500
Website: www.mgs.md.gov

2000

LEGEND

-  1845 Shoreline
-  1976 Shoreline
-  1994 Shoreline

SOURCES OF DATA

Base Image
Composite of resampled digital orthophoto quarter quads (Hanesville - NW, SW, NE, SE) produced by the Maryland Department of Natural Resources (DNR) from aerial photography flown on April 8, 1994

Shorelines
1845 - Historical Shorelines CZM Map 47A (Maryland Geological Survey, 1975); digitized using AutoCAD

1976 - National Oceanic and Atmospheric Administration - National Ocean Service T-sheets listed below; digitized using GSMAP or AutoCAD

T-sheet	Field Edit	Photography
TP-00958	none	1976
TP-00959	none	1976
TP-00963	none	1976

1994 - orthophotoquad shoreline extracted from a DNR digital wetlands delineation based on photo interpretation of digital orthophoto quarter quads

ACKNOWLEDGMENTS

This map was prepared using the Map and Image Processing System (MIPS) by MicroImages, Inc.

Partial funding was provided by a grant from the National Oceanic and Atmospheric Administration (Award No. NA 87OZ0236), administered by the Maryland Coastal Zone Management Program, Department of Natural Resources (CZM Grant M00-051 CZM 031).

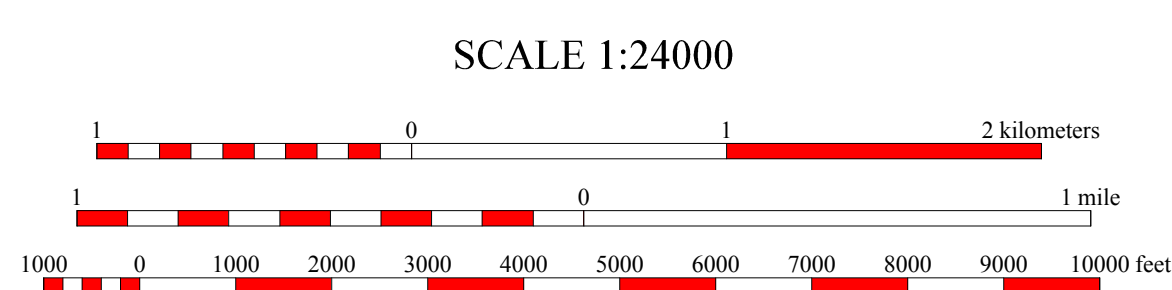
The facilities and services of the Maryland Department of Natural Resources are available to all without regard to race, color, religion, sex, sexual orientation, age, national origin, or physical or mental disability.

This document is available in alternative format upon request from a qualified individual with a disability.



North American Datum of 1983 (NAD 83)
Projection and 1000-meter grid ticks:
Maryland State Plane Coordinate System

HANESVILLE, MD
MGS-00-047-1
Second Edition
DATE OF PHOTOGRAPHY
April 8, 1994



HORIZONTAL DATUM NAD 83



1	2	3
4	5	6
7	8	

- 1 Edgewood
- 2 Perryman
- 3 Spesutie
- 4 Gumpowder Neck
- 5 Betterton
- 6 Swan Point
- 7 Rock Hall
- 8 Chestertown

INDEX TO ADJOINING 7.5' MAPS

