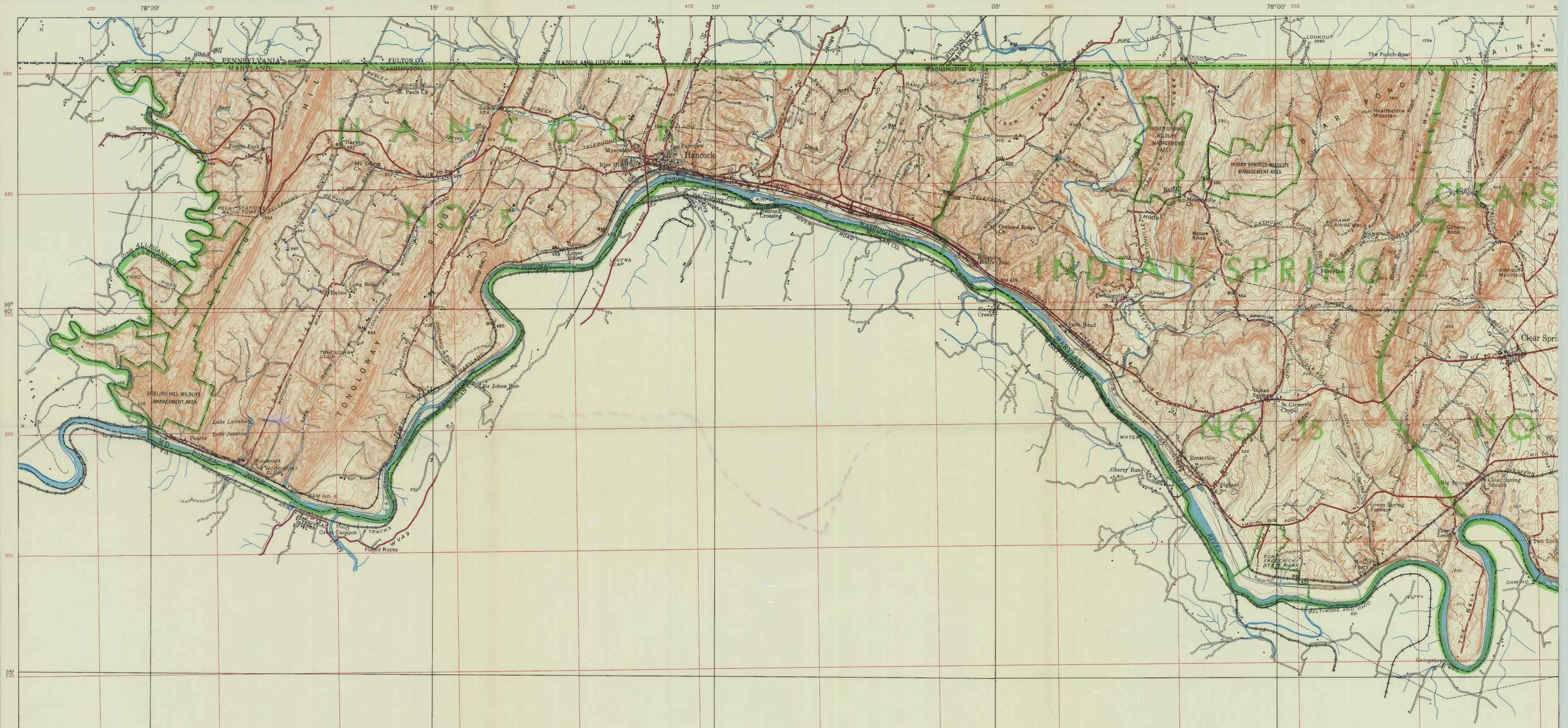

MAP OF WASHINGTON COUNTY SHOWING THE TOPOGRAPHY AND ELECTION DISTRICTS

STATE OF MARYLAND
DEPARTMENT OF GEOLOGY, MINES AND WATER RESOURCES
JOSEPH T. SINGEWALD JR., DIRECTOR

COMPILED FROM TOPOGRAPHIC SHEETS OF THE
U. S. GEOLOGICAL SURVEY

1956
REVISED 1961

THE JOHNS HOPKINS UNIVERSITY
DEPOSIT
JUN 29 2006
MAP COLLECTION

Scale $\frac{1}{62500}$

1 1/2 0 1 2 3 4 Miles
1 1/2 0 1 2 3 4 5 Kilometers

Contour interval 20 feet
Maryland State Grid Coordinates in Thousands of Feet.
The last three digits of the grid numbers are omitted.
Datum is mean sea level

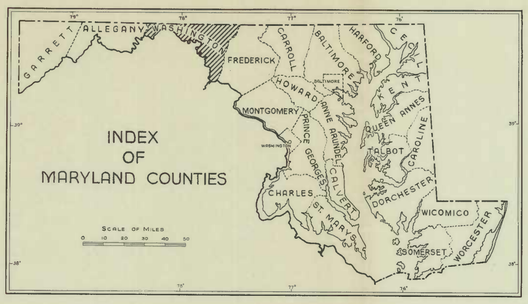

CONVENTIONAL SIGNS

CULTURE
(printed in black)

Tint indicates built-up areas in which only landmark buildings are shown

Main highway · Surfaced secondary highway · Good motor road · Poor motor or private road · Trail · Railroads · Railroad in road or street · Drawbridge

Property boundary line · Dam · Transmission line · Buildings in general · Church · School · Cemetery · Tanks · State boundary line

County boundary line · District boundary line · State Park boundary line · Corporate boundary line · Mine or quarry · Boundary monument · Triangulation point or transit-traverse station · Bench mark (B M × 1234)

Supplementary elevation (× 1234) · Proposed By pass · Canal lock

RELIEF
(printed in brown)

Contours · Depression contours · Cuts · Fills

WATER
(printed in blue)

Perennial streams · Intermittent streams · Lake or pond · Canal or ditch · Aqueduct or waterpipe · Fresh marsh · Salt marsh

G3843
.W3C1
1961
Sheet 1

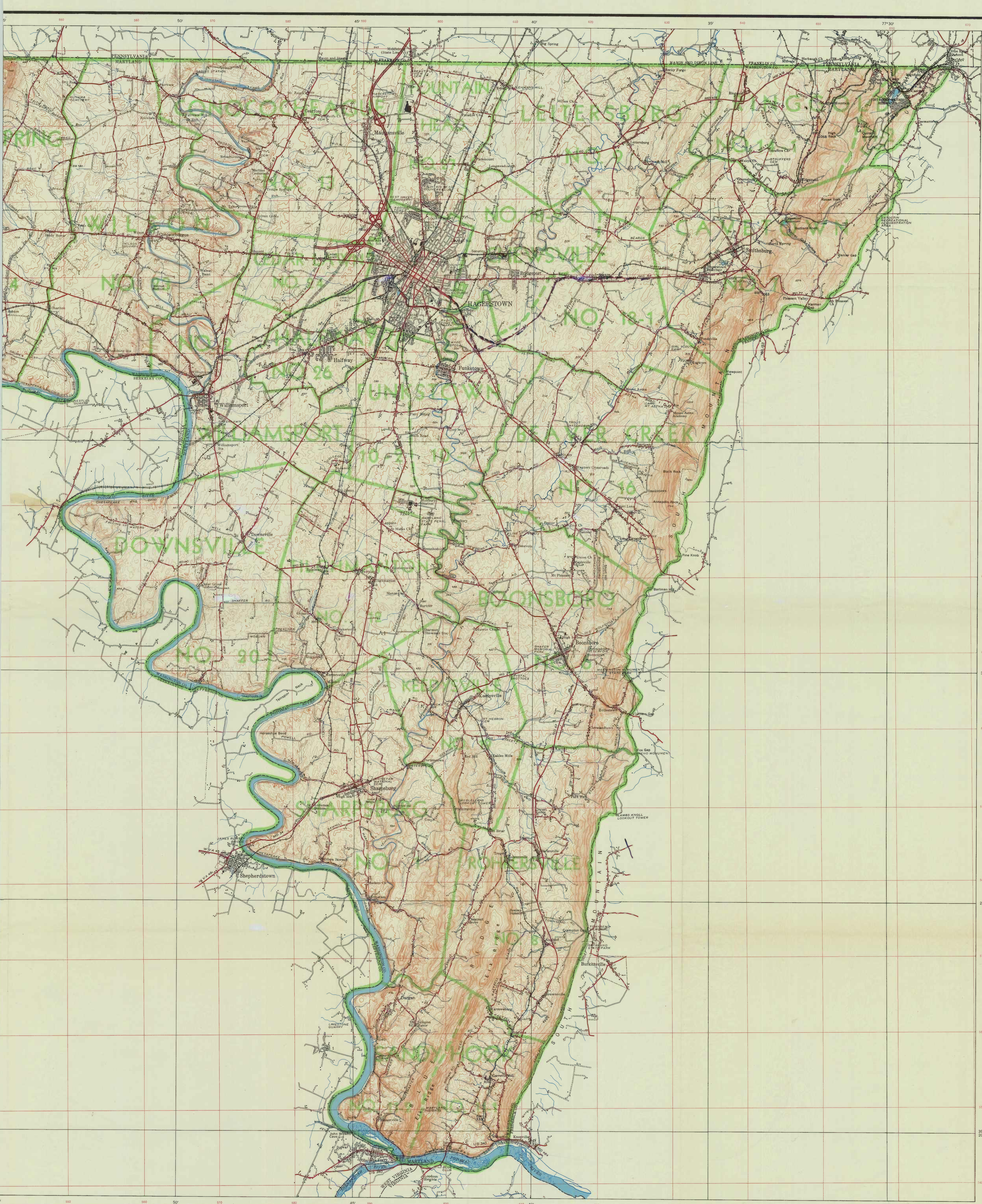

Williams & Heintz Map Corporation, Washington 27, D.C.

G3843
.W3C1
1961
Sheet 2