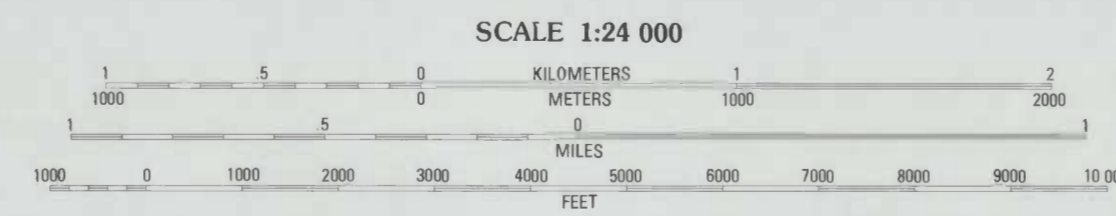
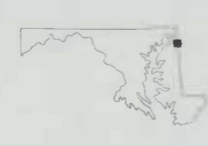





Produced by the United States Geological Survey in cooperation with the Soil Conservation Service. Orthophotomosaic prepared from 1:40,000 scale aerial photography.

North American Datum of 1983 (NAD 83). Projection and 1000-meter grid ticks: Universal Transverse Mercator, zone 18. 10,000-foot grid ticks: Maryland and Delaware, Coordinate System of 1983. The difference between NAD 83 and North American Datum of 1927 (NAD 27) for 7.5-minute intersections is given in USGS Bulletin 1875. The NAD 27 is shown by dashed corner ticks.



THIS MAP COMPLIES WITH NATIONAL MAP ACCURACY STANDARDS
FOR SALE BY U.S. GEOLOGICAL SURVEY, ROLLA, MISSOURI 65401

1	2	3	1 North East
4	5	6	2 Elkton
7	8	9	3 Saint Georges
			4 Earleville
			5 Middletown
			6 Galena
			7 Millington
			8 Clayton

INDEX TO ADJOINING 7.5' MAPS

CECILTON, MD. - DEL.
39075-E7-OQ-024
Date of Photography: April 17, 1988
1988