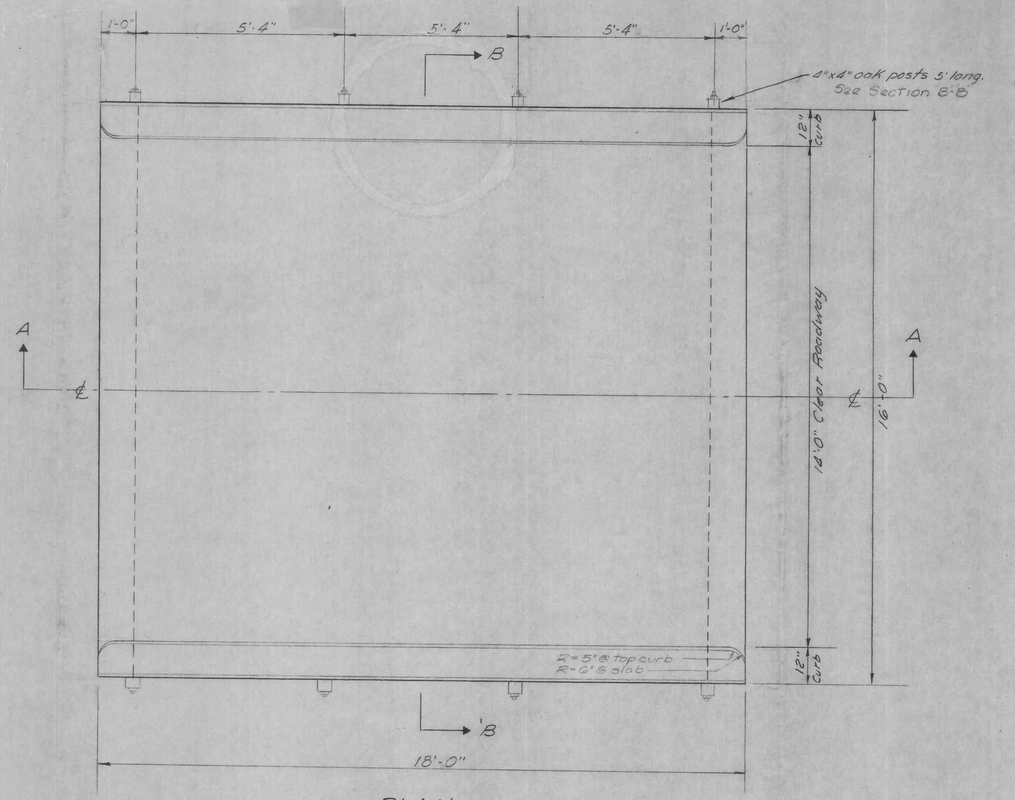


PLAN
Scale: 1/2" = 1'-0"

SECTION "B-B"
Scale: 1/2" = 1'-0"

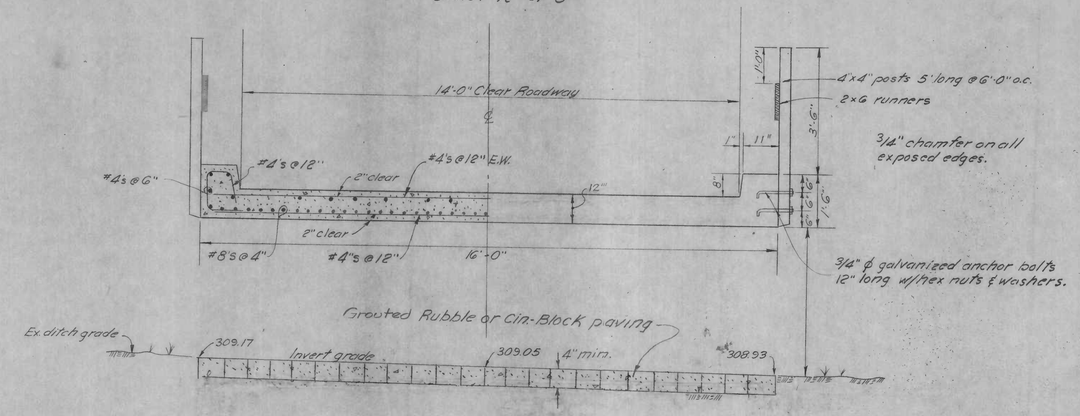


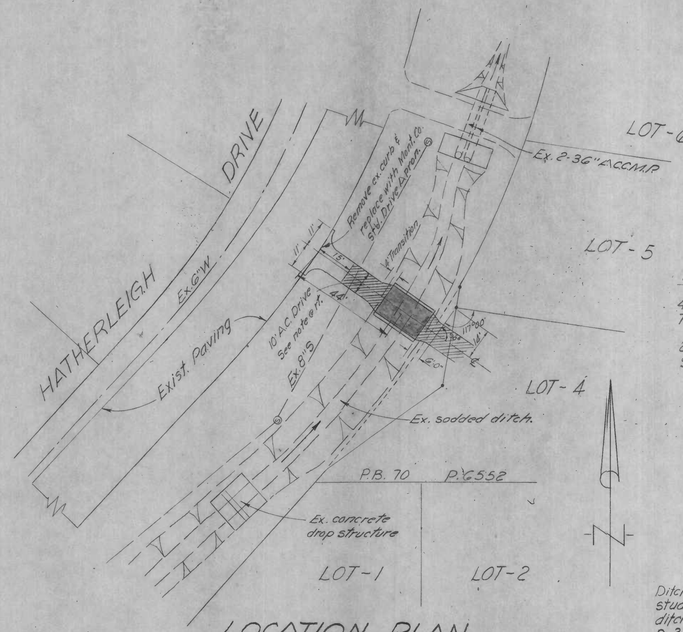


LOCATION PLAN
Scale: 1" = 30'

DRIVEWAY PAVING

4" Asphalt Conc. Base course Type "B" Spec. Art. C-25-34.
2" Asphaltic Conc. surface course Spec. Art. C-32.
} Hatched Area

SD # D3664225Y
* Oct. 6, 1964
John A. Marx
FOR DESIGNING ENGINEER
* Waterway area only.

Note:
Roadway slab to be WSSC Class "A" (3500 psi) Concrete.
All other concrete to be WSSC Class "B" (2800 psi).

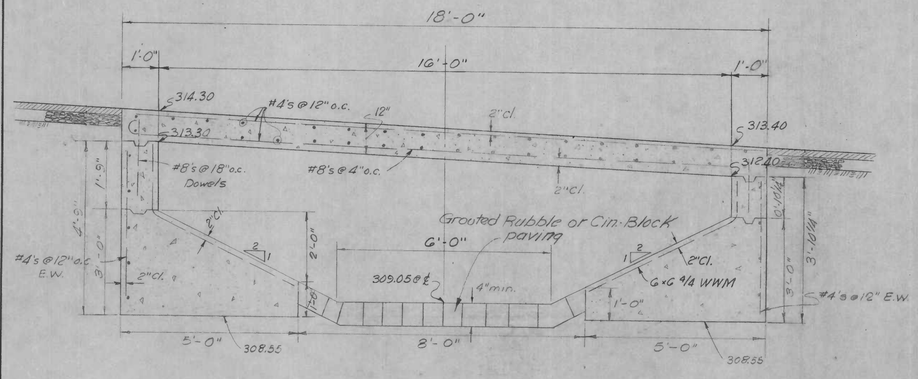


SECTION "A-A"
Scale: 1/2" = 1'-0"

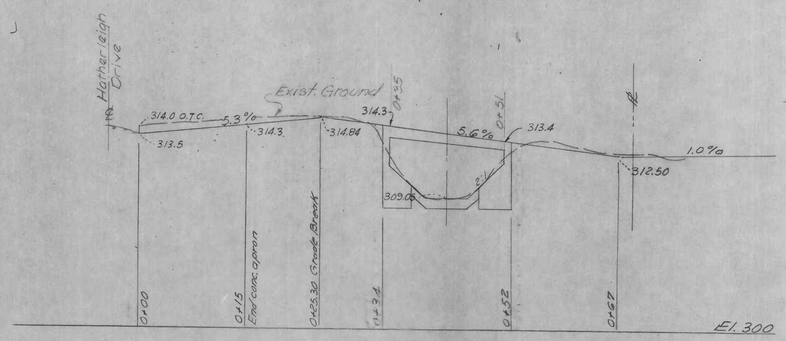


DRIVEWAY PROFILE
Scale: Hor. 1" = 10'
Ver. 1" = 5'

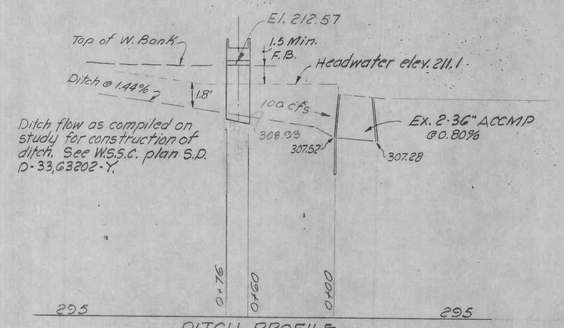


DITCH PROFILE
Scale: Horiz.: 1" = 50'
Vert.: 1" = 5'

Note: All new construction shown on this plan to be maintained by the Department of Public Works, Montgomery County.

DRIVEWAY BRIDGE
WILDWOOD ACRES
879
MONTGOMERY COUNTY, MARYLAND

SCALE: As Shown DATE: AUGUST, 1964

WAYNE C. GREATHOUSE & ASSOCIATES
ENGINEERS & LAND SURVEYORS

2401 BLUERIDGE AVE.
Wheaton, Maryland
Phone: 933-1616

| DESIGNED | DRAWN | JOB NO. |
|---|---|---|
| H.L.M. | J.M.S. | 212C-1 |

SD FILE NO. 879
SD FILE NO. 879

CE487-86 3-1