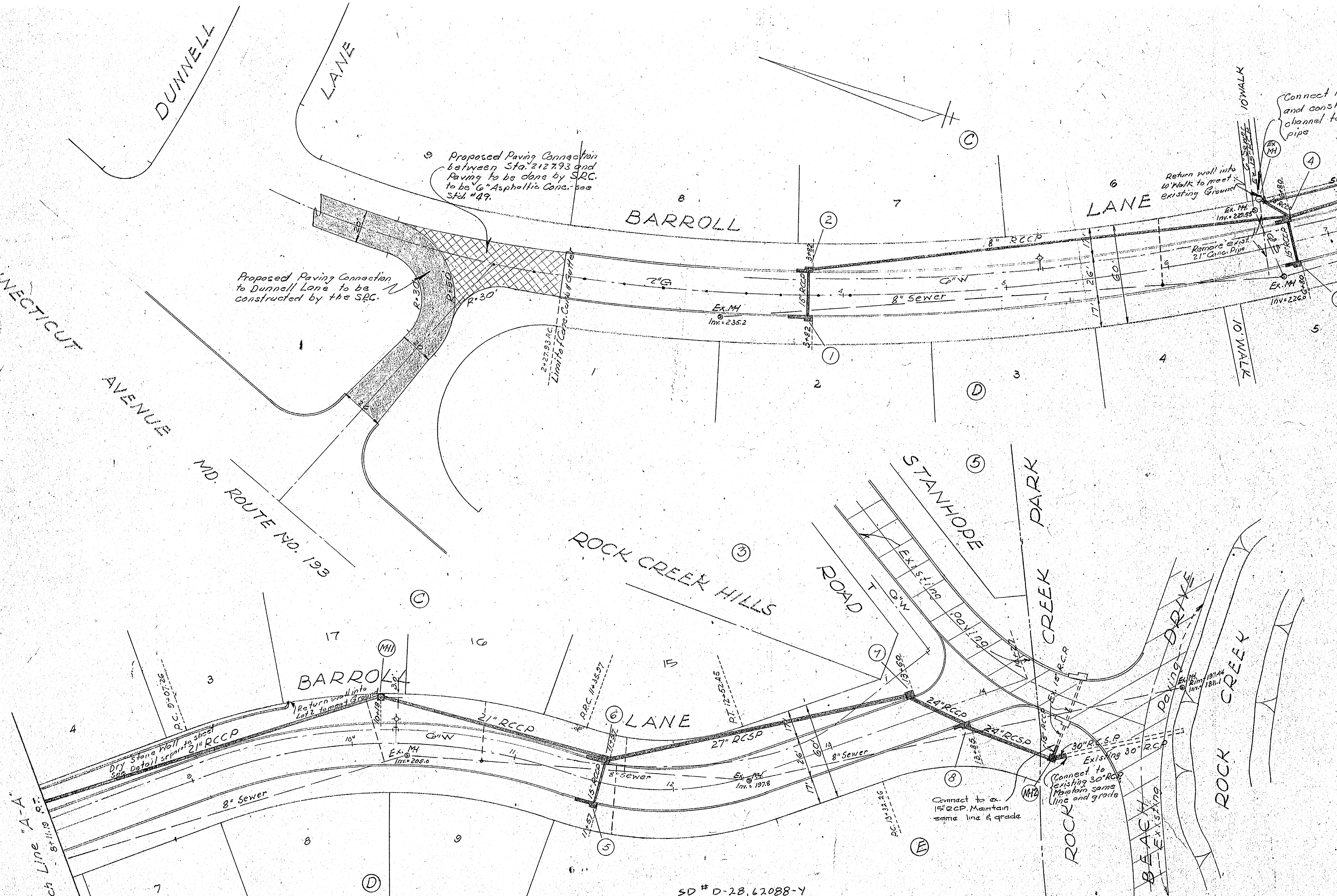


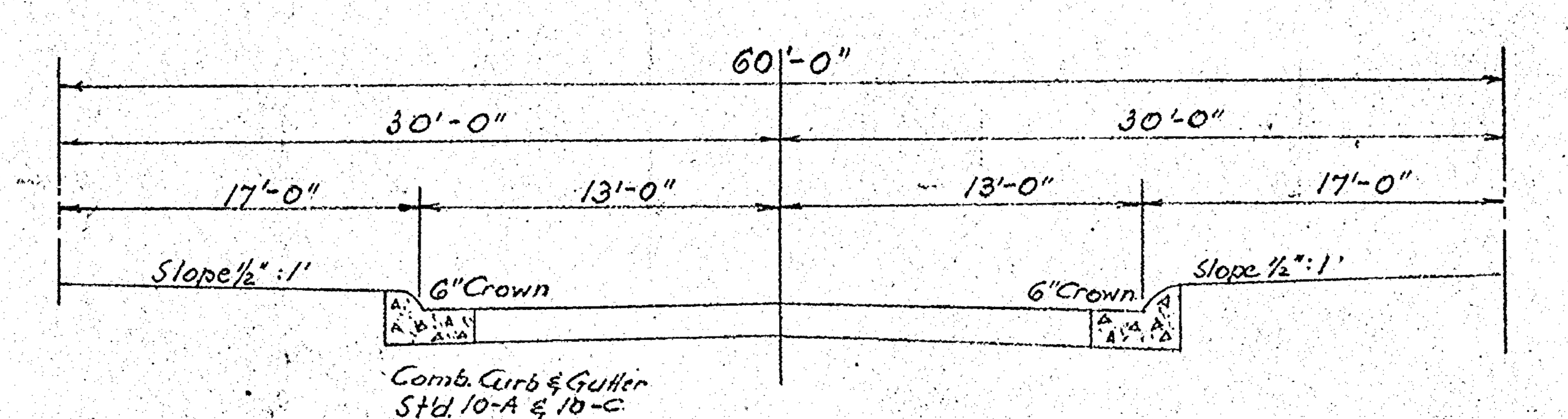


TYPICAL SECTION
No Scale

## General Notes.

1. Paving to be in accordance with Montgomery County St'd. No. 49.
2. Curb and Gutter to be in accordance with Montgomery County St'd. No. 10-C except fillet returns which are to be St'd. No. 10-A. A 20 ft. transition shall be provided between the two types.
3. Driveways to be in accordance with Montgomery County St'd. No. 23-B, and to be located in the field.
4. All unpaved areas within R/W and back slopes to be sodded.
5. Radii of all fillet curves to be 25 ft.
6. Quantities:

| | | |
|---|---|---|
| Paving Mont. Co. St'd. # 49 | | sq. yd. |
| Curb & Gutter Mont. Co. St'd. # 10-A | | lin. ft. |
| Curb & Gutter Mont. Co. St'd. # 10-C | | lin. ft. |
| Driveway Aprons Mont. Co. St'd. # 23-B | | sq. yd. |
| Sod | | sq. yd. |

SD # D-28, 62088-Y

WASHINGTON SUBURBAN SANITARY COMMISSION
* APPROVED May 31, 1962
FOR STORM DRAINS ONLY

SUBJECT TO PRIOR INSTALLATION OF WATER & SEWER AND PAYMENT FOR MOVING ANY W.S.S.C. STRUCTURES AFFECTED.
THE STORM DRAINAGE STRUCTURES SHOWN ON THIS PLAN ARE APPROVED AS TO DESIGN AS A COMPONENT PART OF THE STORM DRAINAGE SYSTEM FOR THIS DRAINAGE AREA. THIS COMMISSION ASSUMES NO RESPONSIBILITY WHATSOEVER FOR ANY DAMAGE WHICH MAY BE CAUSED TO ADJACENT PROPERTY OWNERS, OR TO OWNERS DOWNSTREAM, BY REASON OF THE INSTALLATION OF THE DRAINAGE STRUCTURES SHOWN HEREON.

John O'Marr
SENIOR DESIGNING ENGINEER

* Subject to approval by M.-N.C.P.&P.C.

Owner: Melvin J. Berman, Inc.
9501 Michaels Court
Bethesda, Maryland.

# PAVING AND STORM DRAIN PLAN BARROLL LANE
# LARCHMONT KNOLLS

MONTGOMERY COUNTY, MARYLAND
SCALE: 1" = 30'
MAY, 1958

Seybolt and George, Inc.
Civil Engineers & Land Surveyors
8404 Ramsey Avenue
Silver Spring, Md.

674

SD FILE NO. 674

...OLT & GEORGE

Sheet 1 of 2

CE487-663-1

Maryland State Archives

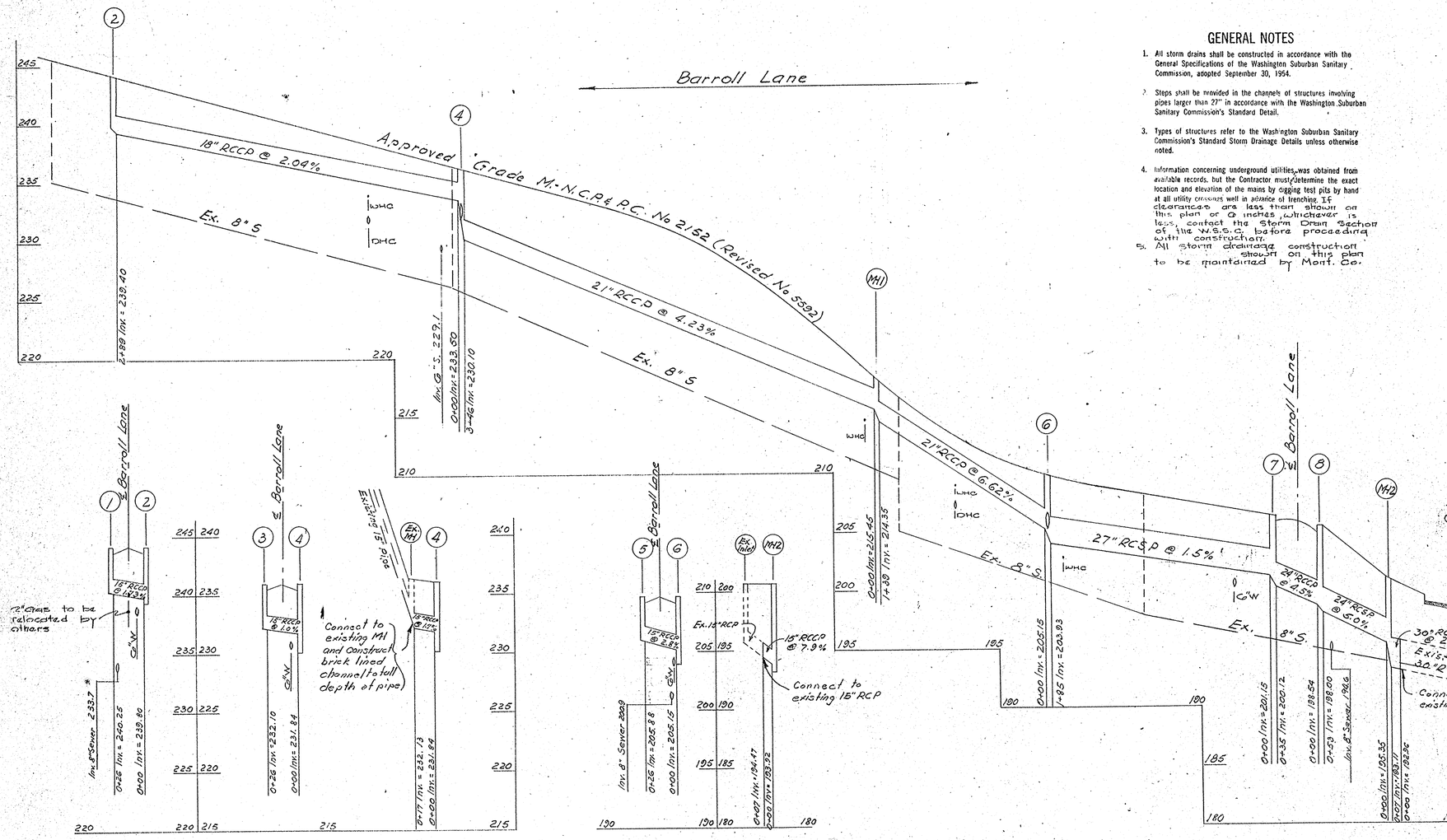


## GENERAL NOTES

1. All storm drains shall be constructed in accordance with the General Specifications of the Washington Suburban Sanitary Commission, adopted September 30, 1954.
2. Steps shall be provided in the channels of structures involving pipes larger than 27" in accordance with the Washington Suburban Sanitary Commission's Standard Detail.
3. Types of structures refer to the Washington Suburban Sanitary Commission's Standard Storm Drainage Details unless otherwise noted.
4. Information concerning underground utilities was obtained from available records, but the Contractor must determine the exact location and elevation of the mains by digging test pits by hand at all utility crossings well in advance of trenching. If clearances are less than shown on this plan or 6 inches, whichever is less, contact the Storm Drain Section of the W.S.S.C. before proceeding with construction.
5. All storm drainage construction shown on this plan to be maintained by Mont. Co.

## STRUCTURE SCHEDULE

| No. | Type | Top of Elev. | | Remarks |
|---|---|---|---|---|
| 1. | B-15 | 244.50 | 244.12 | W.S.S.C. Std Inlet |
| 2. | B-10 | 244.5 | 244.12 | " " " |
| 3. | B-10 | 236.3 | 236.0 | " " " |
| 4. | B-10 | 236.3 | 236.0 | " " " |
| 5. | B-15 | 210.0 | 209.71 | " " " |
| 6. | B-15 | 210.0 | 209.71 | " " " |
| 7. | A-5 | 206.3 | 206.11 | " " " |
| 8. | B-10 | 205.60 | 205.3 | " " " |
| * MH1 | 8 | 1218.3 | | W.S.S.C. Std MH 48"ø |
| MH2 | 8 | 200.7 | | " " " " |

* Frame & cover to be set in slab.

## PIPE SCHEDULE

| | | |
|---|---|---|
| 15" | R.C.C.P. | 102' |
| 18" | R.C.C.P. | 289' |
| 21" | R.C.C.P. | 485' |
| 24" | R.C.C.P. | 35' |
| 24" | R.C.S.P. | 53' |
| 27" | R.C.S.P. | 185' |
| 30" | R.C.S.P. | 7' |

SD# D-28,62088-4

WASHINGTON SUBURBAN SANITARY COMMISSION
APPROVED May 31, 1962
FOR STORM DRAINS ONLY

SUBJECT TO PRIOR INSTALLATION OF WATER & SEWER AND PAYMENT FOR MOVING ANY W.S.S.C. STRUCTURES AFFECTED.
THE STORM DRAINAGE STRUCTURES SHOWN ON THIS PLAN ARE APPROVED AS TO DESIGN AS A COMPONENT PART OF THE STORM DRAINAGE SYSTEM FOR THIS DRAINAGE AREA. THIS COMMISSION ASSUMES NO RESPONSIBILITY WHATSOEVER FOR ANY DAMAGE WHICH MAY BE CAUSED TO ADJACENT PROPERTY OWNERS, OR TO OWNERS DOWNSTREAM, BY REASON OF THE INSTALLATION OF THE DRAINAGE STRUCTURES SHOWN HEREON.

John O'Mara
SENIOR DESIGNING ENGINEER

# STORM DRAIN PLAN
# BARROLL LANE
# LARCHMONT KNOLLS

MONTGOMERY COUNTY, MARYLAND
SCALES: HOR. 1"=50' VER. 1"=5'
MAY, 1958.

674


Seybolt and George, Inc.
Civil Engineers & Land Surveyors
8404 Ramsey Avenue
Silver Spring, Md.


CE487-6632

Sheet 2 of 2

SD FILE NO. 674