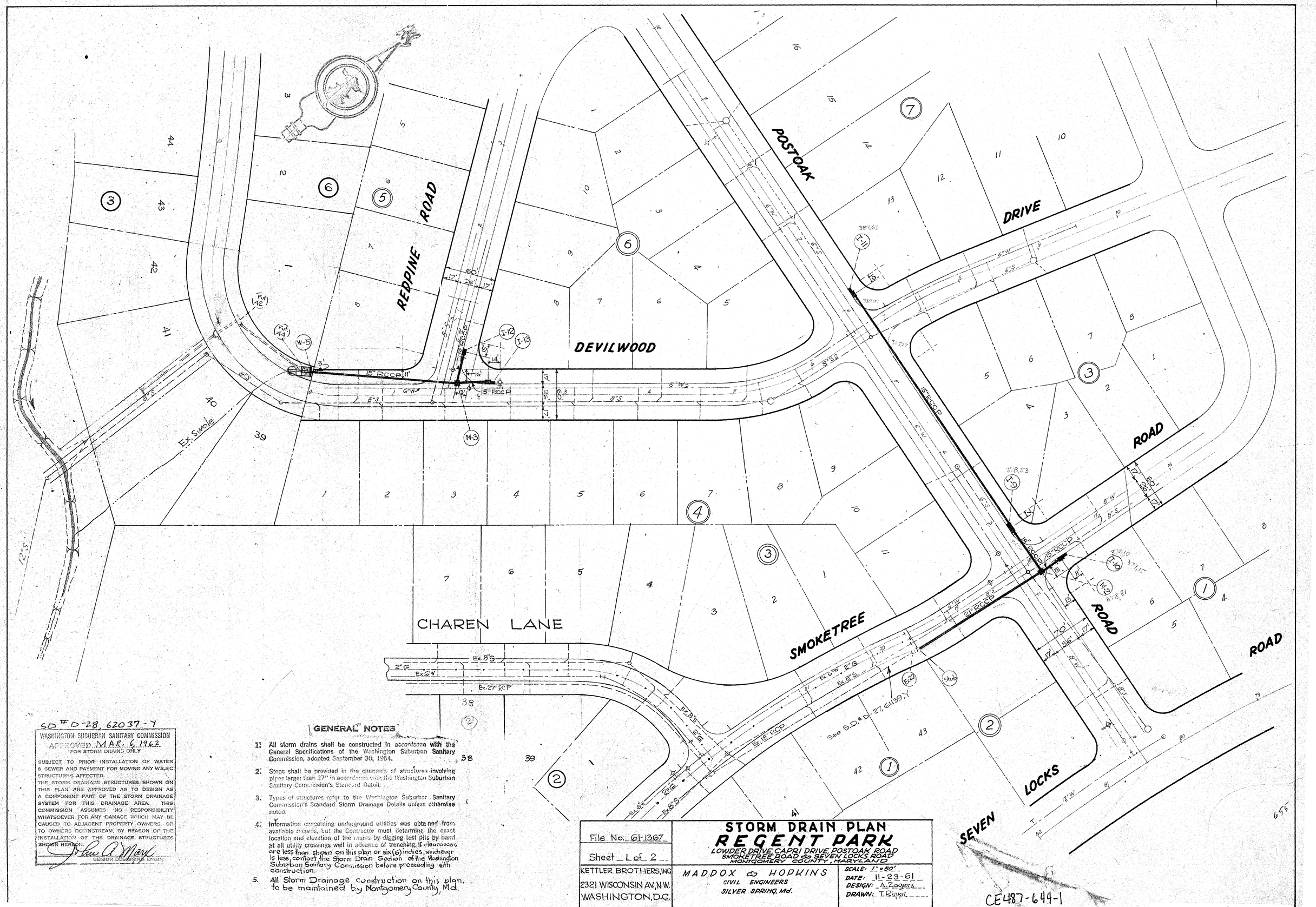

SD #D-28, 62037-Y

WASHINGTON SUBURBAN SANITARY COMMISSION
APPROVED MAR. 6, 1962
FOR STORM DRAINS ONLY

SUBJECT TO PRIOR INSTALLATION OF WATER & SEWER AND PAYMENT FOR MOVING ANY WS,SC STRUCTURES AFFECTED.
THE STORM DRAINAGE STRUCTURES SHOWN ON THIS PLAN ARE APPROVED AS TO DESIGN AS A COMPONENT PART OF THE STORM DRAINAGE SYSTEM FOR THIS DRAINAGE AREA. THIS COMMISSION ASSUMES NO RESPONSIBILITY WHATSOEVER FOR ANY DAMAGE WHICH MAY BE CAUSED TO ADJACENT PROPERTY OWNERS, OR TO OWNERS DOWNSTREAM, BY REASON OF THE INSTALLATION OF THE DRAINAGE STRUCTURE SHOWN HEREON.

John A. Mary
SENIOR DESIGNING ENGIN.

GENERAL NOTES

1. All storm drains shall be constructed in accordance with the General Specifications of the Washington Suburban Sanitary Commission, adopted September 30, 1954.
2. Steps shall be provided in the channels of structures involving pipes larger than 27" in accordance with the Washington Suburban Sanitary Commission's Standard Detail.
3. Types of structures refer to the Washington Suburban Sanitary Commission's Standard Storm Drainage Details unless otherwise noted.
4. Information concerning underground utilities was obtained from available records, but the Contractor must determine the exact location and elevation of the mains by digging test pits by hand at all utility crossings well in advance of trenching. If clearances are less than shown on this plan or six (6) inches, whichever is less, contact the Storm Drain Section of the Washington Suburban Sanitary Commission before proceeding with construction.
5. All Storm Drainage construction on this plan, to be maintained by Montgomery County, Md.

File No. 61-1367	STORM DRAIN PLAN
Sheet 1 of 2	REGENT PARK
	LOWDER DRIVE, CAPRI DRIVE, POSTOAK ROAD, SMOKETREE ROAD & SEVEN LOCKS ROAD, MONTGOMERY COUNTY, MARYLAND
KETTLER BROTHERS, INC. 2321 WISCONSIN AV., N.W. WASHINGTON, D.C.	MADDOX & HOPKINS CIVIL ENGINEERS SILVER SPRING, Md.
	SCALE: 1" = 50' DATE: 11-23-61 DESIGN: A. Zogeris DRAWN: T. Ruiter

CE487-644-1

SD FILE NO. 655

STRUCTURE SCHEDULE				PIPE SCHEDULE			
No.	Type	Top El.	Remarks	Dia.	Line	Lgth.	TYPE
I-9	A-10	378.53	Std. W.S.S.C. Detail				
I-10	B-10	2.379.03 3.379.57	" " "	15"		583'	RCCP
I-11	B-10	2.381.60 3.381.98	" " "				
I-12	A-5	2.371.53 3.371.59	" " "	18"	I-9 to M-2	57'	"
I-13	B-10	2.373.12 3.373.58	" " "				
M-2	B-48"	378.81	" " "	21"	M-2 to Stub	166'	"
M-3	B-48"	371.31	" " "				
W-5	Cut-off wall						

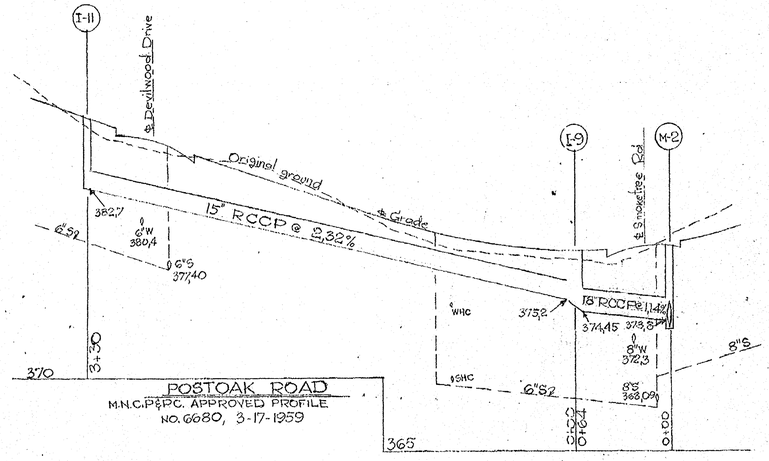

POSTOAK ROAD
M.N.C.P.&P.C. APPROVED PROFILE
NO. 6680, 3-17-1959

PROFILE SCALE: HOR. 1"=50' VER. 1"=5'

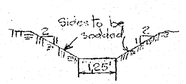

DITCH SECTION AT W-5
NO SCALE

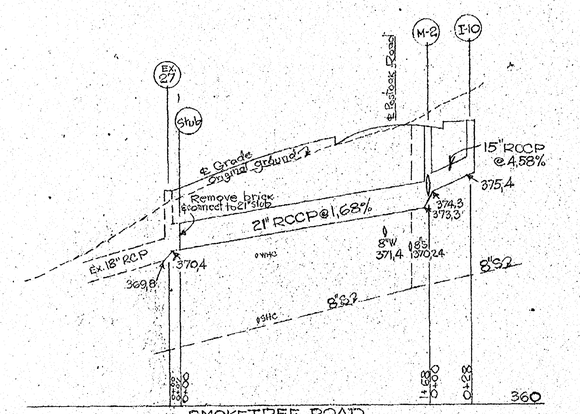

SMOKETREE ROAD
M.N.C.P.&P.C. APPROVED PROFILE NO. 6688, 3-17-1959

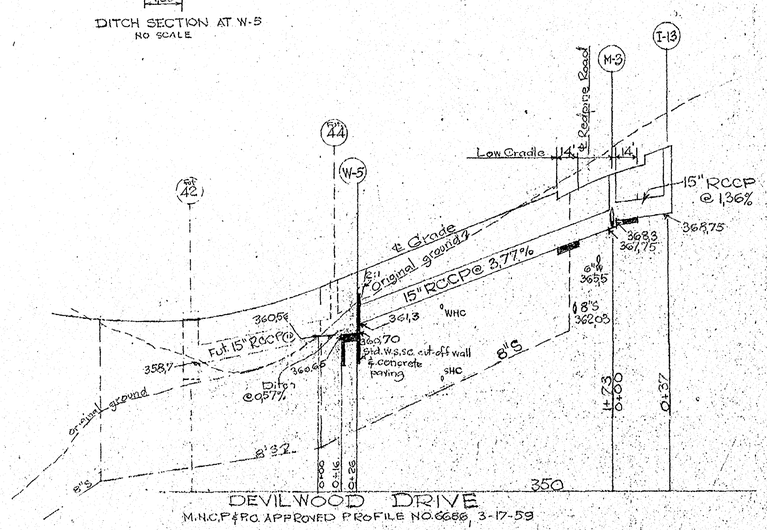

DEVILWOOD DRIVE
M.N.C.P.&P.C. APPROVED PROFILE NO. 6686, 3-17-59

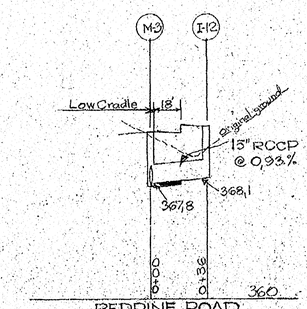

REDPINE ROAD
M.N.C.P.&P.C. APPROVED PROFILE NO. 6684, 3-17-59

SD #D-28, 62037-1

WASHINGTON SUBURBAN SANITARY COMMISSION
APPROVED MAR. 6, 1962
FOR STORM DRAINS ONLY

SUBJECT TO PRIOR INSTALLATION OF WATER & SEWER AND PAYMENT FOR MOVING ANY W.S.S.C. STRUCTURES AFFECTED.
THE STORM DRAINAGE STRUCTURES SHOWN ON THIS PLAN ARE APPROVED AS TO DESIGN AS A COMPONENT PART OF THE STORM DRAINAGE SYSTEM FOR THIS DRAINAGE AREA. THIS COMMISSION ASSUMES NO RESPONSIBILITY WHATSOEVER FOR ANY DAMAGE WHICH MAY BE CAUSED TO ADJACENT PROPERTY OWNERS OR TO OWNERS DOWNSTREAM BY REASON OF THE INSTALLATION OF THE DRAINAGE STRUCTURES SHOWN HEREON.

John A. Marx
SENIOR DESIGNING ENGINEER

File No. 61-1367	STORM DRAIN PLAN REGENT PARK POSTOAK ROAD & SMOKETREE ROAD MONTGOMERY COUNTY, MARYLAND	
Sheet 2 of 2		
KETTLER BROTHERS, INC. 2321 WISCONSIN AV. N.W. WASHINGTON, D.C.	MADDOX & HOPKINS CIVIL ENGINEERS SILVER SPRING, Md.	Scale: As shown Date: December 1961 Design: A. Zagers Drawn: T. Rinsis & A.Z.

CE487-644-2

SD FILE NO. 655

655