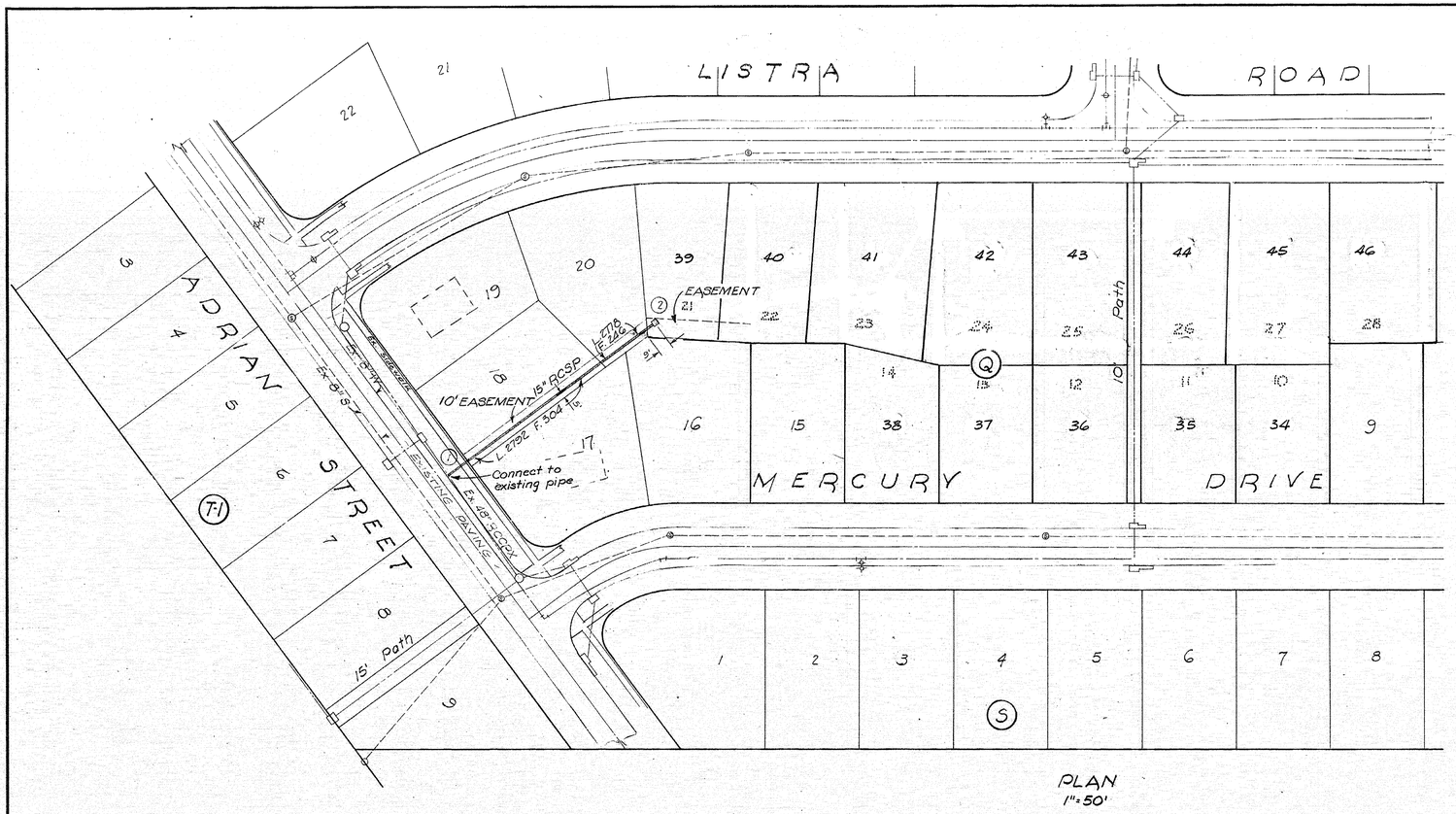

PLAN
1" = 50'

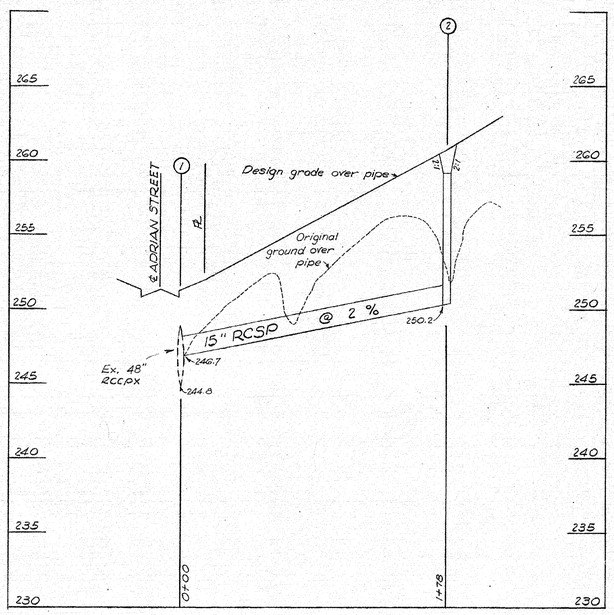

PROFILE Vert. 1" = 5'
Horz. 1" = 50'

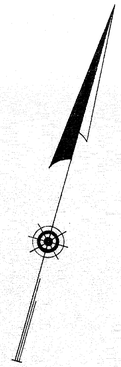

GENERAL NOTES
FOR STORM DRAIN CONSTRUCTION

1. All storm drains shall be constructed in accordance with the General Specifications of the Washington Suburban Sanitary Commission, adopted September 30, 1954.
2. Types of structures refer to the Washington Suburban Sanitary Commission's Standard Storm Drainage Details unless otherwise noted.
3. Information concerning underground utilities was obtained from available records, but the Contractor must determine the exact location and elevation of the mains by digging test pits by hand at all utility crossings well in advance of trenching. If clearances are less than shown on this plan or six (6) inches, whichever is less, contect the Storm Drain Section of the Washington Suburban Sanitary Commission before proceeding with construction.

MONTGOMERY COUNTY MARYLAND
DEPARTMENT OF PUBLIC WORKS
FINAL APPROVAL
DATE 11-29 1960
BY H. L. Mathews

STRUCTURE SCHEDULE				
No.	Type		Elev. Top	Remarks
1	48 x 15 Field Conn.			W.S.S.C. Standard
2	D	Inlet	259.5	" " open 4 sides

PIPE SCHEDULE		
Size	Type	Length
15"	RCSP	174'

SD # D-25, 60207-Y

WASHINGTON SUBURBAN SANITARY COMMISSION
APPROVED 27 OCTOBER 1960
FOR STORM DRAINS ONLY
SUBJECT TO PRIOR INSTALLATION OF WATER & SEWER AND PAYMENT FOR MOVING ANY W.S.S.C. STRUCTURES AFFECTED.
THE STORM DRAINAGE STRUCTURES SHOWN ON THIS PLAN ARE APPROVED AS TO DESIGN AS A COMPONENT PART OF THE STORM DRAINAGE SYSTEM FOR THIS DRAINAGE AREA. THIS COMMISSION ASSUMES NO RESPONSIBILITY WHATSOEVER FOR ANY DAMAGE WHICH MAY BE CAUSED TO ADJACENT PROPERTY OWNERS, OR TO OWNERS DOWNSTREAM, BY REASON OF THE INSTALLATION OF THE DRAINAGE STRUCTURES SHOWN HEREON.
John A. Marx
SENIOR DESIGNING ENGINEER
THE W.S.S.C. CONSTRUCTION DIVISION SHALL BE NOTIFIED THREE DAYS IN ADVANCE OF BEGINNING CONSTRUCTION.

Date	Revision
11/30/60	Revised Lots Block Q

Drafting PH
Check
Design PH & JP
Check

Thomas G. Oyster & Associates, Inc.
Engineers & Surveyors
Wheaton, Maryland

WESMOND BLDG. & INV. CO.
820 Baltimore Road
Rockville, Maryland

STORM DRAINS
ASPEN HILL PARK
MONTGOMERY COUNTY, MARYLAND

Scale	Date	Sheet	Job No.
As Shown	3 October 1960	1 of 1	X-#-1434-D-4

CE487-536-1

D-284-D.

Maryland State Archives