PEACH ORCHARD HEIGHTS
BLOCK J
PB. 71 P.G808

℄ Curve Data
Δ 14°40'12"
R 970.00'
T 124.86'
A 248.36'
Chd. 247.68'
Chd Br. N30°08'27"W

REDMILES DRIVE
PEACHSTONE DRIVE
PEACHSTONE COURT
PEACHSTONE DRIVE
SEIBEL DRIVE
SEIBEL DRIVE
TIMBERLAKE DRIVE

BLOCK C
PEACH ORCHARD HEIGHTS
PB.G3 P.5554

PEACH ORCHARD HEIGHTS
BLOCK J
PB 71 P.G808 .... PB. 75 P. 7346

BLOCK G
PEACH ORCHARD HEIGHTS
PB 71 P.G808 .... PB 75 P. 7346

No. SEWER MH
ARE BOLTED AND UNABLE TO OPEN.

℄ Curve Data
Δ- 44°11'53"
R- 350.00
T- 142.11'
A- 269.99'
Chd.- 263.34'
Chd Br- S10°27'24"E

FLOYD 3/29/75

DES.	MONTGOMERY COUNTY MARYLAND
DR. DLW 12-75	DEPARTMENT OF TRANSPORTATION
CHK.	ROCKVILLE, MD.
REVISIONS	

TOPOGRAPHY
SEIBEL DRIVE
Scale-1"=30' Date-Jan 9, 1976
APPROVED
CHIEF, DIV. OF TRANS. ENG'G. DIRECTOR, DEPT. OF TRANS.
PROJECT: 758485 DWG: 1 OF 1

NUMBER	REVISION	DATE

CE487-430-1

SD FILE NO. 435

Maryland State Archives

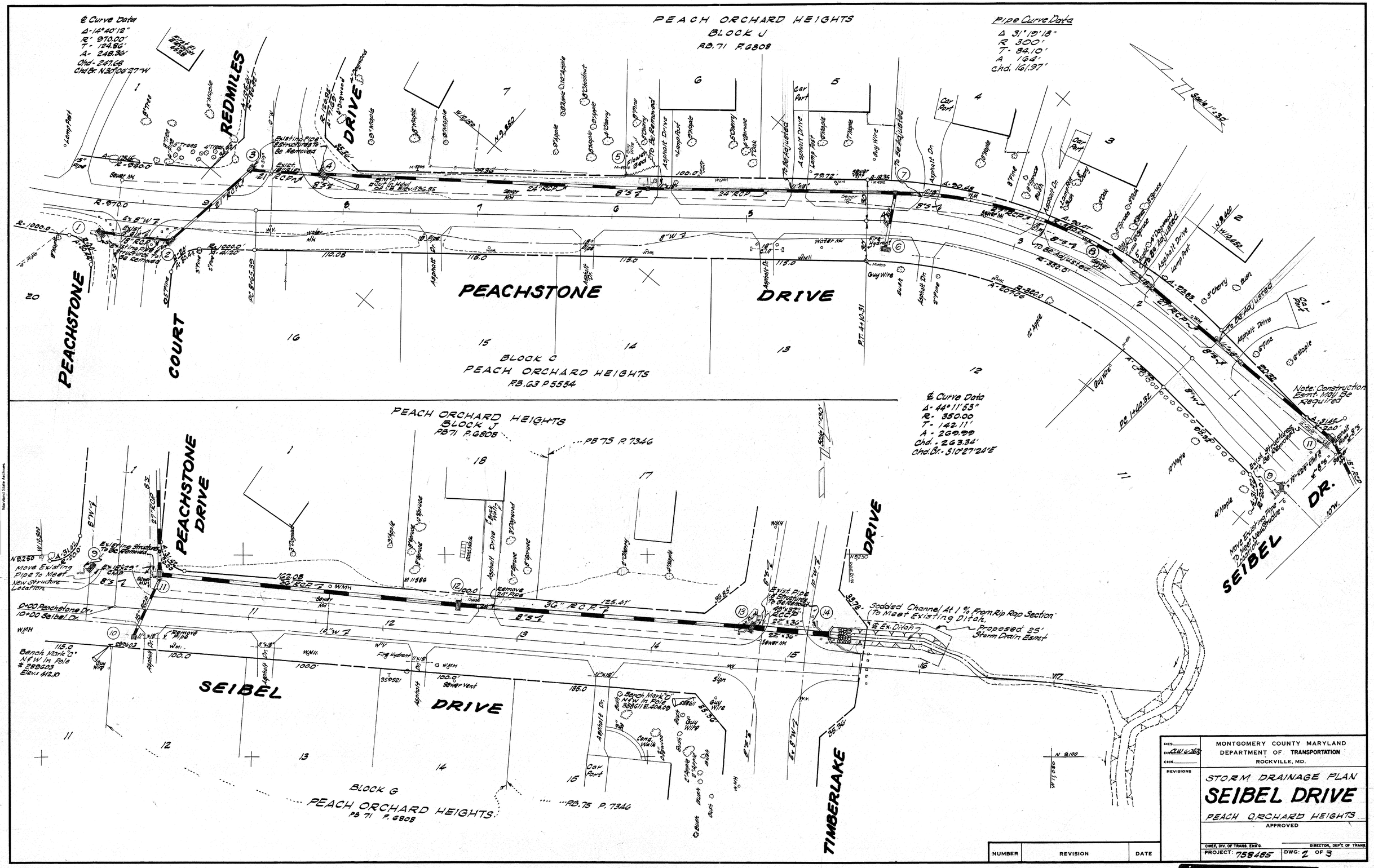

MONTGOMERY COUNTY MARYLAND
DEPARTMENT OF TRANSPORTATION
ROCKVILLE, MD.

STORM DRAINAGE PLAN
SEIBEL DRIVE
PEACH ORCHARD HEIGHTS

APPROVED

CHIEF, DIV. OF TRANS. ENG'G. — DIRECTOR, DEP'T OF TRANS.

PROJECT: 758485 — DWG: 2 OF 3

NUMBER	REVISION	DATE

CE487430-2

SD FILE NO. 435

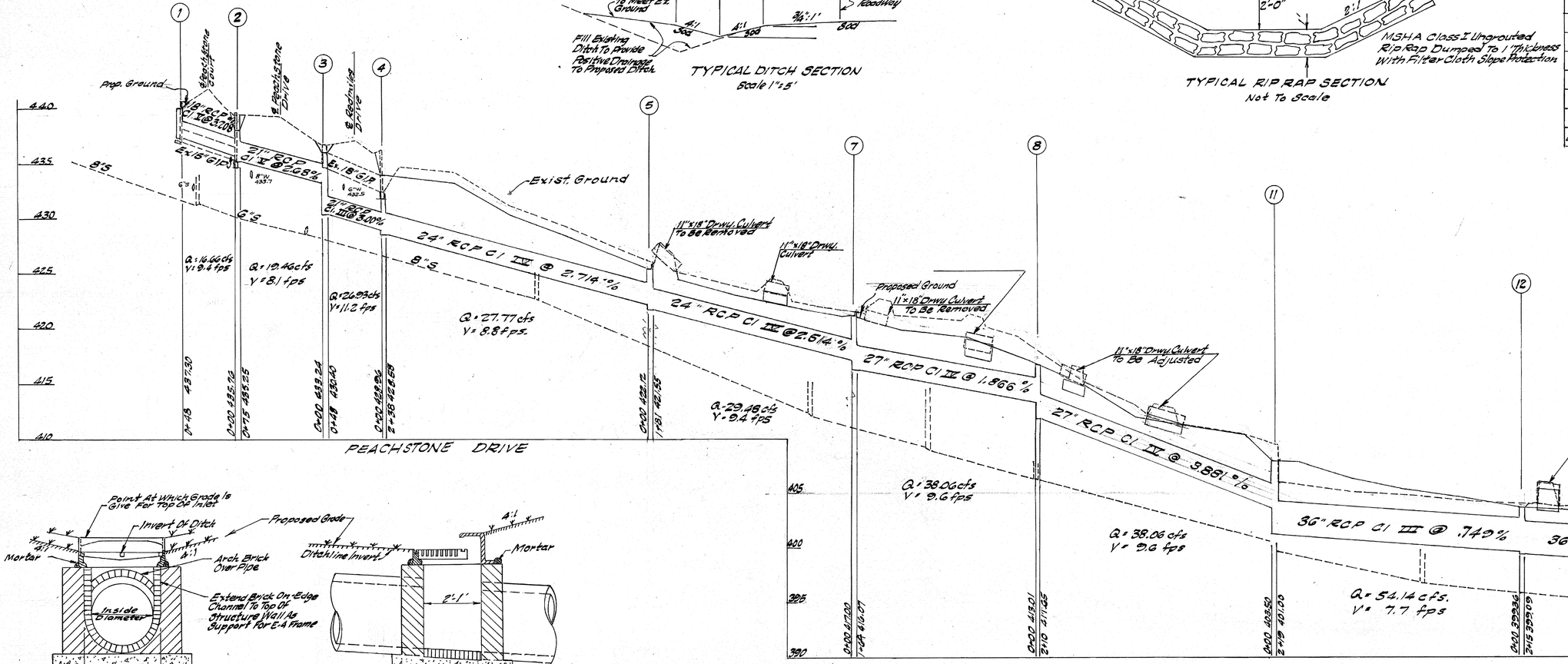

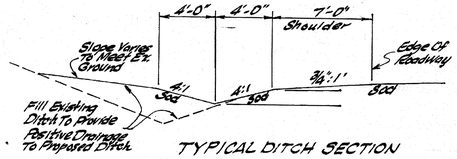

TYPICAL DITCH SECTION
Scale 1"=5'

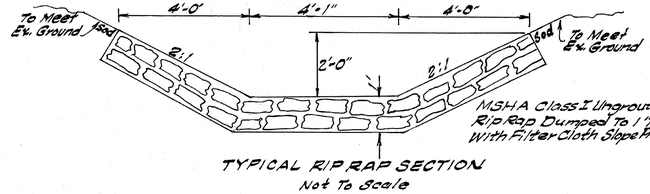

TYPICAL RIP RAP SECTION
Not To Scale

PIPE SCHEDULE			
Size	Type	Class	Length
15"	RCP	IV	45'
15"	RCP	VI	38'
18"	RCP	V	48'
21"	RCP	III	48
21"	RCP	V	75
24"	RCP	IV	419'
27"	RCP	IV	374'
36"	RCP	III	434'
49"x32"	RCP	HE-A	55

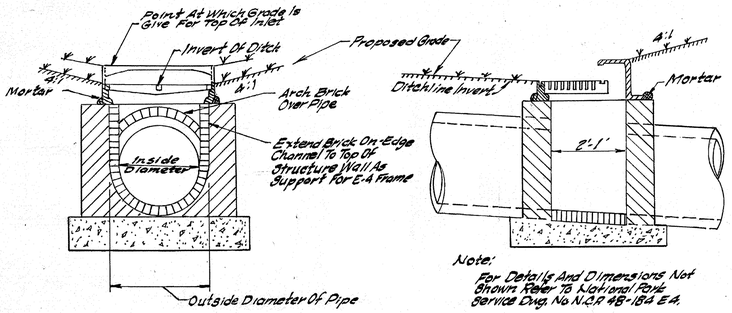

MODIFIED E-4 CATCH BASIN
Not To Scale

STRUCTURE SCHEDULE					
No.	@ Station	@ O.S.	Type	Top Elevation	Remarks
1	9+79	25'Lt	J	440.00	M.S.H.A. Std# MD 377.01
2	9+27	26'Lt	J	439.0	M.S.H.A. Std.# MD 377.01
3	8+60	30'Rt.	J	436.6	M.S.H.A. Std.# MD 377.01
4	8+16	28'Rt.	J	433.9	M.S.H.A. Std# MD 377.01
5	5+74	21'Rt.	E-4 Mod.	427.0	Modified As Per Detail
6	3+95	21'Lt	J	421.7	M.S.H.A. Std #MD 377.01
7	3+91	21'Rt.	E-4 Mod.	420.9	Modified As Per Detail
8	2+35	26'Rt.	E-4B	419.1	W.S.S.C. Std. M. H.
9	0+27	21'Lt.	J	410.5	M.S.H.A. Std.#MD 377.01
10	10+16	21'Rt.	E-4	402.0	N.P.S #NCP 48-184 E4
11	10+31	26'Lt.	J Mod.	409.0	Modified As Per Detail
12	12+54	21'Lt.	J	403.8	M.S.H.A. Std.#MD 377.01
13	14+73.5	23'Lt.	J	403.0	M.S.H.A. Std.#MD 377.01
14	15+31.5	22'Lt.	F Endwall Mod.	402.5	M.S.H.A. Std.#MD 355.01 30"x31" Type F Endwall, N.C.P. 48-201 Con. Case #1 As Per M.S.H.A. Std.# MD 355.01 54"-1"

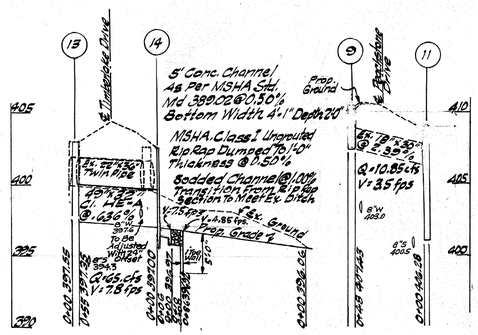

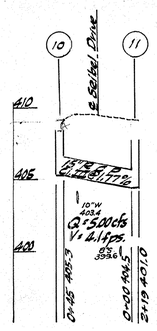

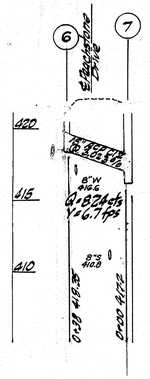

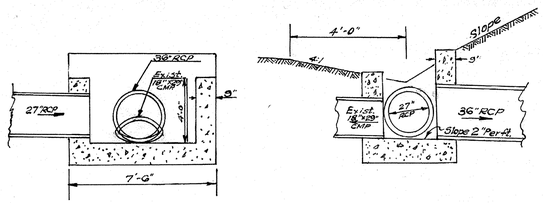

MODIFIED J INLET (Structure 11)
Not To Scale

Note: For Details And Dimensions Not Shown Refer To M.S.H.A. Std. # MD 377.01.

NUMBER	REVISION	DATE

DES.
DR.
CHK.
REVISIONS

MONTGOMERY COUNTY MARYLAND
DEPARTMENT OF TRANSPORTATION
ROCKVILLE, MD.

STORM DRAIN PLAN

SEIBEL DRIVE

PEACH ORCHARD HEIGHTS

APPROVED

CHIEF, DIV. OF TRANS. ENG'G. — DIRECTOR, DEPT. OF TRANS.

PROJECT: 758485 — DWG: 3 OF 3

CE 487-430-3

SD FILE NO. 435

Maryland State Archives