PLAN — SURVEYED / PLOTTED / NOTE BOOK / NO. — ALIGNMENT CHECKED / RT. OF WAY CHECKED — CY / DATE
PROFILE — SURVEYED / PLOTTED / GRADES CHECKED / STRUCTURE NOTATNS CHKD / NOTE BOOK / NO. — BY / DATE
Maryland State Archives

① ℄ tan = 25'
Δ = 10°20' ±
℄ R = 141.28 ±
L = 47.68'

② ℄ tan = 25'
Δ = 09°00' ±
℄ R = 317.66'
L = 49.9'

③ ℄ tan = 25'
Δ = 10°15' ±
℄ R = 278.75 ±
L = 49.87'

④ ℄ tan = 30'
Δ = 16°00' ±
℄ R = 358.77 ±
L = 99.85

⑤ ℄ tan. = 25'
Δ = 09°45' ±
℄ R = 293.12 ±
L = 49.88

S.D. #5-17, 57.5x-7

WASHINGTON SUBURBAN SANITARY COMMISSION
APPROVED December 16, 57
FOR STORM DRAINS ONLY
SUBJECT TO PRIOR INSTALLATION OF WATER & SEWER AND PAYMENT FOR MOVING ANY W.S.S.C STRUCTURES AFFECTED.
THE STORM DRAINAGE STRUCTURES SHOWN ON THIS PLAN ARE APPROVED AS TO DESIGN AS A COMPONENT PART OF THE STORM DRAINAGE SYSTEM FOR THIS DRAINAGE AREA. THIS COMMISSION ASSUMES NO RESPONSIBILITY WHATSOEVER FOR ANY DAMAGE WHICH MAY BE CAUSED TO ADJACENT PROPERTY OWNERS, OR TO OWNERS DOWNSTREAM, BY REASON OF THE INSTALLATION OF THE DRAINAGE STRUCTURES SHOWN HEREON.
James A. Stapp
SENIOR DEVELOPMENT ENGINEER
THE W.S.S.C. CONSTRUCTION DIVISION SHALL BE NOTIFIED THREE DAYS IN ADVANCE OF BEGINNING CONSTRUCTION.

STORM DRAIN STREAM IMPROVEMENT

Vicinity Block "P"

GARRETT PARK ESTATES

Montgomery County, Maryland

Scales plan: 1"=30' details: 1"=5'
profile V: 1"=5'
h: 1"=50'

SEYBOLT & GEORGE, INC
CIVIL ENGINEERS & LAND SURVEYORS
8404 RAMSEY AVE.
SILVER SPRING, MD.

FLANDERS AVE.

20' channel transition - widen 4' to 5' between sta 3+00 and 5+20

top of conc. relocated channel

℄ existing stream

top of bank

ex. 15" RCP - see detail this sheet for connection to structure.

see drain conn. detail this sht.

approved 18" RCP see S.D. #57-056-AV

match line A-A

Note: Stream, and top of fill along stream located by survey 8/9 1956 & 5/22 1957

Note: See SD "P" 20-54 SHT 4 for 50"x60" pipe arch & flap structure details.

top of West bank existing stream

top of East bank existing stream

approx. ground over ℄ proposed & existing stream

0.85 %

0.35 %

see sheet 6 of 7 for structure detail

ex. 15" RCP invert = 283.44

Note: Structure S-1 is special cut-off wall with flap gate. See detail sheet 7 of 7 (S.S.G. 716-308).

12" thick grouted rip-rap 4'-6" wide with 3' cut-off on 3 sides. Place as shown.

W.S.S.C. std. rip rap "section" carry rip rap to slope intersection

STRUCTURE S-1
DETAIL
Drain Connection at C414
1"=5'

STRUCTURE S-1
SECTION A-A
1"=5'

channel elev. = 288.26
Station 5100

see additional detail sheet 6 of 7

Seybolt & George
FILE No. 436-406-1

sheet 1 of 7

PLATE I-PLAN-PROFILE S. F. R. STANDARD
EUGENE DIETZGEN CO., Chicago-New York

Printed in U.S.A.
On DIETZGEN DRAFTEX MOISTURE PROOF Cloth

CE487-321-1

SD FILE NO. 325

sheet 2 of 7

Printed in U.S.A. On DIETZGEN DRAFTEX MOISTURE PROOF Cloth

PLATE 1-PLAN-PROFILE B. P. R. STANDARD
EUGENE DIETZGEN CO., Chicago-New York

CE487-321-2

SD FILE NO. 325

Printed in U.S.A. On DIETZGEN DRAFTEX MOISTURE PROOF Cloth

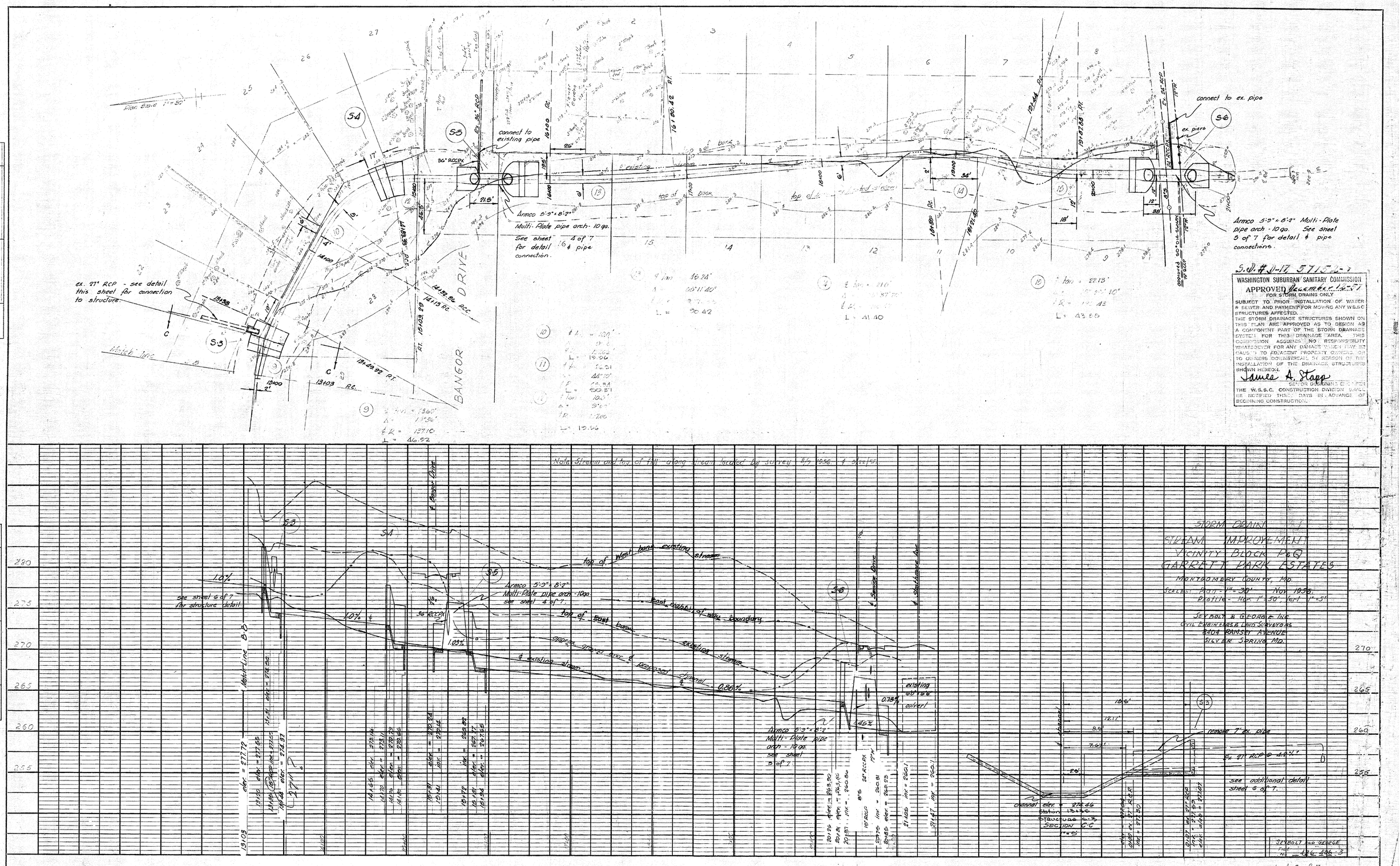

S.D. # D-17, 57152-7

WASHINGTON SUBURBAN SANITARY COMMISSION

APPROVED December 12-57

FOR STORM DRAINS ONLY

SUBJECT TO PRIOR INSTALLATION OF WATER & SEWER AND PAYMENT FOR MOVING ANY W.S.S.C. STRUCTURES AFFECTED.

THE STORM DRAINAGE STRUCTURES SHOWN ON THIS PLAN ARE APPROVED AS TO DESIGN AS A COMPONENT PART OF THE STORM DRAINAGE SYSTEM FOR THIS DRAINAGE AREA. THIS COMMISSION ASSUMES NO RESPONSIBILITY WHATSOEVER FOR ANY DAMAGE WHICH MAY BE CAUSED TO ADJACENT PROPERTY OWNERS OR TO OWNERS DOWNSTREAM, BY REASON OF THE INSTALLATION OF THE DRAINAGE STRUCTURES SHOWN HEREON.

James A. Stapp

SENIOR DESIGNING ENGINEER

THE W.S.S.C. CONSTRUCTION DIVISION SHALL BE NOTIFIED THREE DAYS IN ADVANCE OF BEGINNING CONSTRUCTION.

STORM DRAIN

STREAM IMPROVEMENT

VICINITY BLOCK P&Q

GARRETT PARK ESTATES

MONTGOMERY COUNTY, MD.

SCALES: Plan - 1" = 30' Nov. 1956.

Profile - Hor. 1" = 50', Vert. 1" = 5'

SEYBOLT & GEORGE INC.

CIVIL ENGINEERS & LAND SURVEYORS

8404 RAMSEY AVENUE

SILVER SPRING, MD.

PLAN — NOTE BOOK NO. — SURVEYED — PLOTTED — ALIGNMENT CHECKED — RT. OF WAY CHECKED — CY — DATE

PROFILE — NOTE BOOK NO. — SURVEYED — PLOTTED — GRADES CHECKED — B.M.'s NOTED — STRUCTURE NOTAT'NS CH'KD — BY — DATE

Sheet 3 of 7

Printed in U.S.A. On DIETZGEN DRAFTEX MOISTURE PROOF Cloth

PLATE 1-PLAN-PROFILE B. P. R. STANDARD

EUGENE DIETZGEN CO., Chicago-New York

SD FILE NO. 325

Printed in U.S.A. On DIETZGEN DRAFTEX MOISTURE PROOF Cloth

CE487-321-3

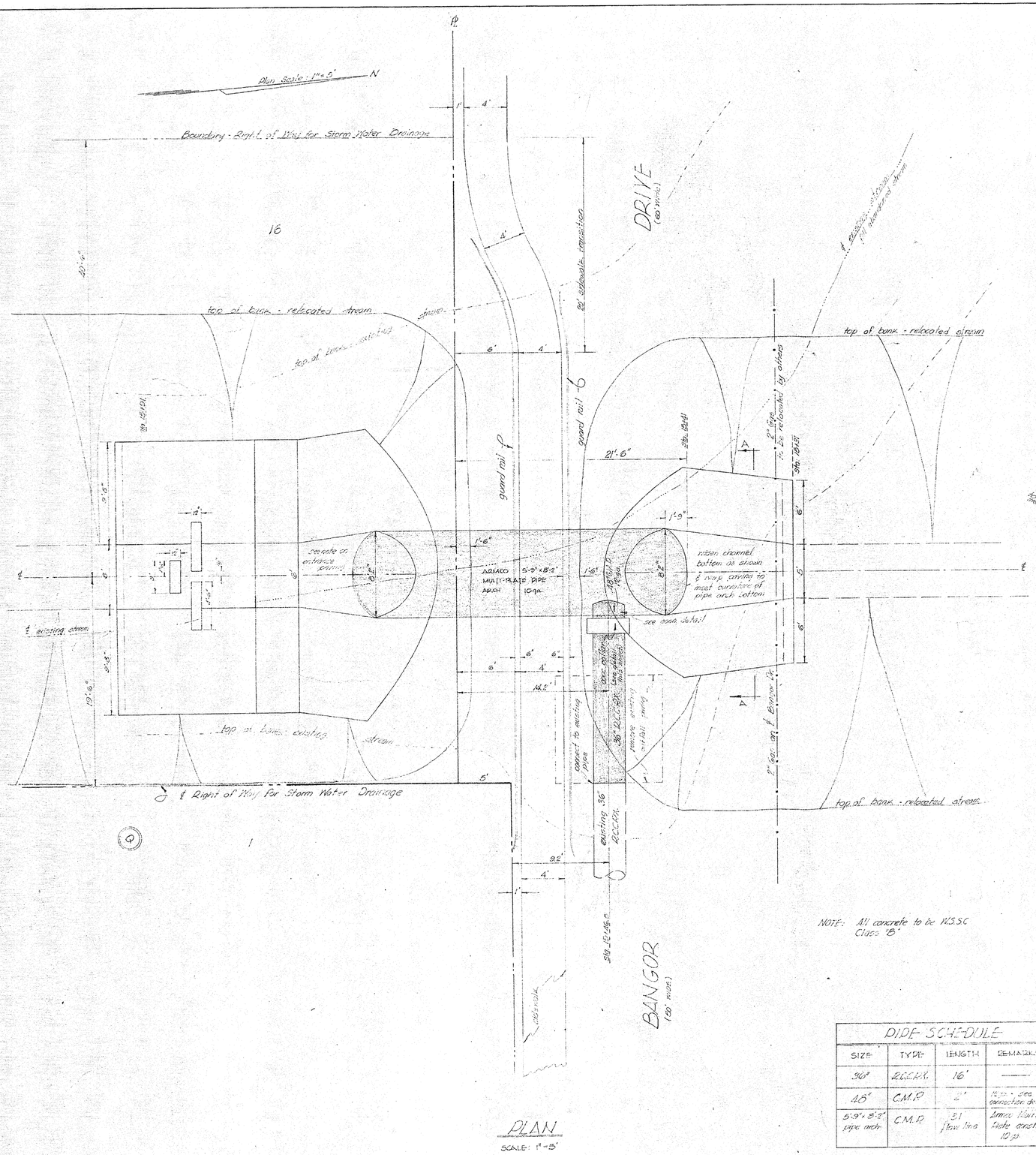

PLAN

SCALE: 1"=5'

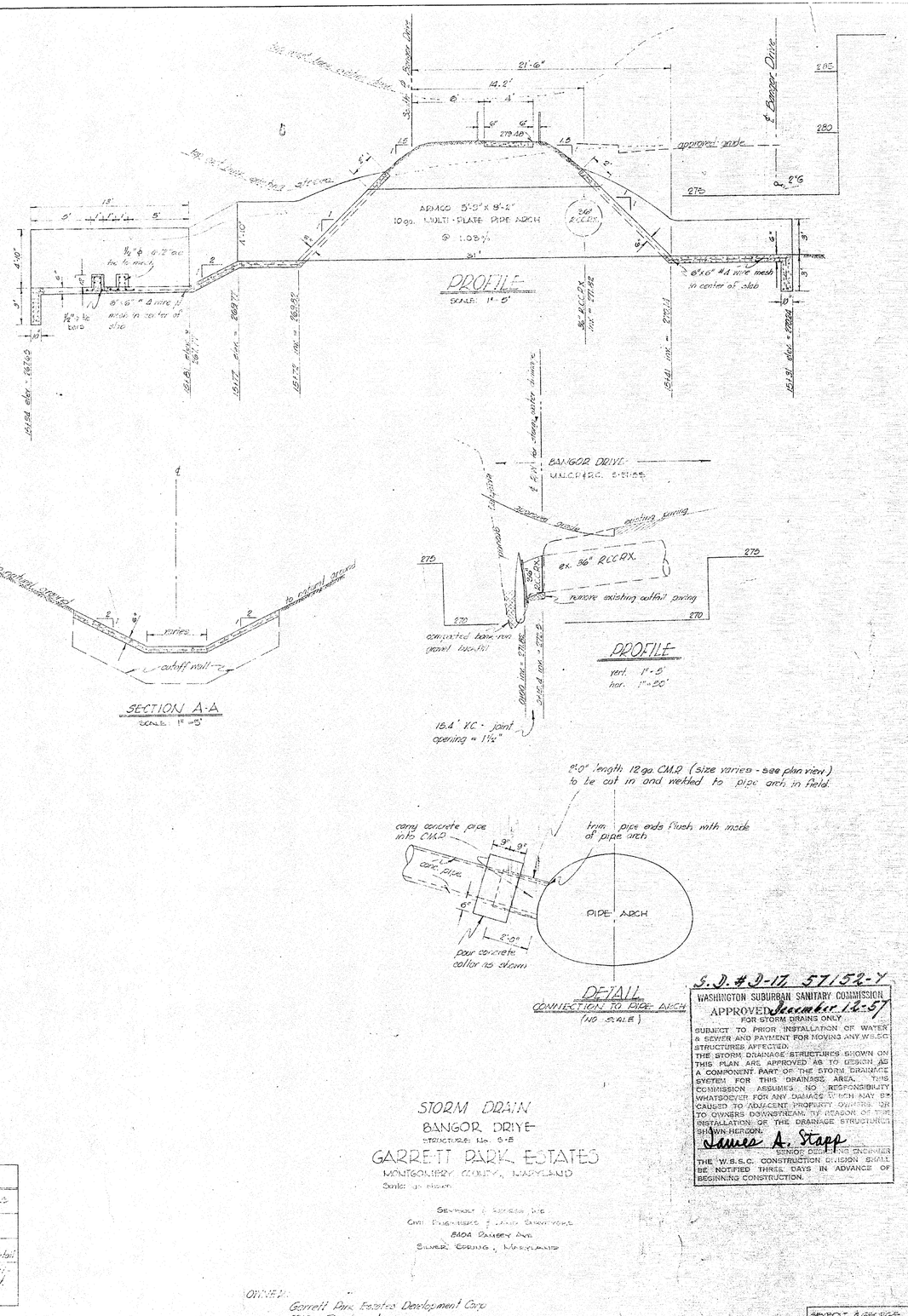

DETAIL
CONNECTION TO PIPE ARCH
(NO SCALE)

NOTE: All concrete to be W.S.S.C. Class 'B'

PIPE SCHEDULE

SIZE	TYPE	LENGTH	REMARKS
36"	RCCPX.	16'	———
48"	C.M.P.	2'	14 pc. - see connection detail
5'-9" x 8'-2" pipe arch	C.M.P.	31' flow line	Armco Multi-Plate arch 10 ga.

S.D. # 2-17, 57152-X

WASHINGTON SUBURBAN SANITARY COMMISSION
APPROVED December 12-57
FOR STORM DRAINS ONLY

SUBJECT TO PRIOR INSTALLATION OF WATER & SEWER AND PAYMENT FOR MOVING ANY W.S.S.C. STRUCTURES AFFECTED.
THE STORM DRAINAGE STRUCTURES SHOWN ON THIS PLAN ARE APPROVED AS TO DESIGN AS A COMPONENT PART OF THE STORM DRAINAGE SYSTEM FOR THIS DRAINAGE AREA. THIS COMMISSION ASSUMES NO RESPONSIBILITY WHATSOEVER FOR ANY DAMAGE WHICH MAY BE CAUSED TO ADJACENT PROPERTY OWNERS OR TO OWNERS DOWNSTREAM, BY REASON OF THE INSTALLATION OF THE DRAINAGE STRUCTURES SHOWN HEREON.

James A. Stapp
SENIOR DESIGNING ENGINEER

THE W.S.S.C. CONSTRUCTION DIVISION SHALL BE NOTIFIED THREE DAYS IN ADVANCE OF BEGINNING CONSTRUCTION.

STORM DRAIN
BANGOR DRIVE
STRUCTURE No. S-5
GARRETT PARK ESTATES
MONTGOMERY COUNTY, MARYLAND
Scale: as shown

SEYBOLT & ASSOCIATES, INC.
CIVIL ENGINEERS & LAND SURVEYORS
8404 Ramsey Ave.
Silver Spring, Maryland

OWNER:
Garrett Park Estates Development Corp.
5212 Flanders Avenue
Kensington, Maryland

SEYBOLT & ASSOCIATES
File No. A20-306-4

sheet 4 of 7

SD FILE NO. 325

CE487-321-4

Maryland State Archives

S. D. # D-17, 57152-Y

WASHINGTON SUBURBAN SANITARY COMMISSION
APPROVED December 12-57
FOR STORM DRAINS ONLY
SUBJECT TO PRIOR INSTALLATION OF WATER & SEWER AND PAYMENT FOR MOVING ANY W.S.S.C. STRUCTURES AFFECTED.
THE STORM DRAINAGE STRUCTURES SHOWN ON THIS PLAN ARE APPROVED AS TO DESIGN AS A COMPONENT PART OF THE STORM DRAINAGE SYSTEM FOR THIS DRAINAGE AREA. THIS COMMISSION ASSUMES NO RESPONSIBILITY WHATSOEVER FOR ANY DAMAGE WHICH MAY BE CAUSED TO ADJACENT PROPERTY OWNERS, OR TO OWNERS DOWNSTREAM, BY REASON OF THE INSTALLATION OF THE DRAINAGE STRUCTURES SHOWN HEREON.
James A. Stapp
DESIGN ENGINEER
THE W.S.S.C. CONSTRUCTION DIVISION SHALL BE NOTIFIED THREE DAYS IN ADVANCE OF BEGINNING CONSTRUCTION.

PIPE SCHEDULE

SIZE	TYPE	LENGTH	REMARKS
21"	C.M.P.	2'	12 ga. - see connection detail sheet 4 of 7
24"	R.C.C.P.X.	37'	
36"	C.M.P.	2'	12 ga. - see connection detail sheet 4 of 7
5'-9" x 8'-2" pipe arch	C.M.P.	38' flow line	Armco Multi-Plate construction 10 ga.

NOTE: All concrete to be W.S.S.C. Class "B". Chamfer all exposed edges 1"x1"

NOTE: Contact Mr. Cobry, W.S.S.C., AD 7-7700, before excavating in vicinity of existing 12" W & 8" S. Excavation & backfill shall be made as directed by W.S.S.C. M.&O. Division. Sheeting & special backfilling may be required. 10" concrete encasement of sewer to be placed by the Contractor under supervision of the W.S.S.C. M.&O. Division

STORM DRAIN
STRATHMORE SERVICE DRIVE
STRUCTURE No. S-6
GARRETT PARK ESTATES
MONTGOMERY COUNTY, MARYLAND
Scale: as shown

SEYBOLT & GEORGE, INC.
CIVIL ENGINEERS & LAND SURVEYORS
8404 RAMSEY AVE.
SILVER SPRING, MD.

OWNER
Garrett Park Estates Development Corp.
5315 Flanders Avenue
Kensington, Maryland

SEYBOLT & GEORGE
File No. 436-406-5

CE487-321-5

SD FILE NO. 325

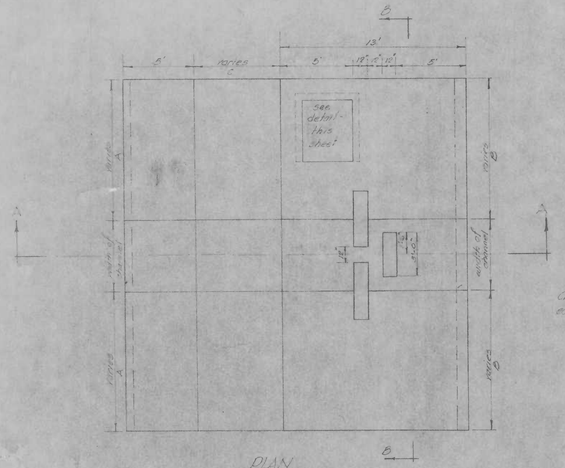

PLAN
TYPICAL D.D.D. STRUCTURE
SCALE 1"=5'

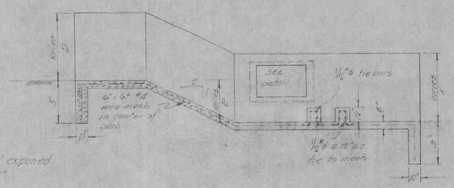

Chamfer all exposed edges 1"x1".

SECTION A-A
SCALE 1"=5'

NOTE: All concrete to be W.S.S.C. Class "B"

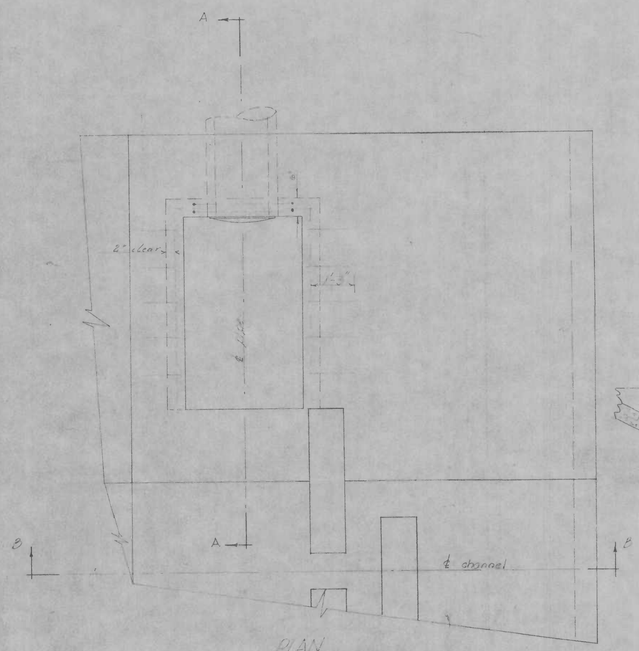

PLAN
DETAIL OF TYPICAL PIPE CONNECTION AT D.D.D.
SCALE ½"=1'

FLAPGATE SCHEDULE		
D.D.D. STRUCTURE	PIPE SIZE	FLAPGATE SIZE
S-1	15"	15"
S-2	15"	15"
S-3	27"	30"
S-4, S-5 & S-6	none	none
S-7 & S-8	15"	15"

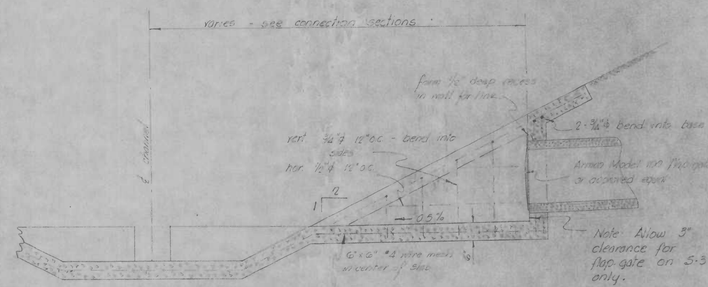

SECTION A-A
SCALE ½"=1'

Note
For further detail of flapgate attachment see W.S.S.C. Plan No. 30B (Special Detail #3 dtl. with flapgate). Sheet 7 of 7.
Chamfer all exposed edges 1"x1".

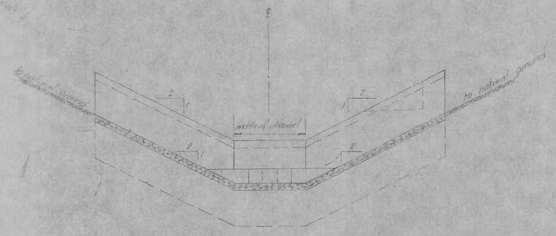

SECTION B-B
SCALE 1"=5'

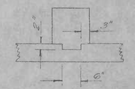

KEYWAY DETAIL
SCALE 1½"=1'

to be used if velocity checks & slab are poured separately

D.D.D. STRUCTURE DIMENSION SCHEDULE						
Structure	A	B	C	D	E	F
S-1	9'-8"	9'-8"	3'-0"	1'-10"	1'-6"	1'-10"
S-2	9'-8"	13'-0"	7'-0"	1'-10"	3'-6"	1'-10"
S-3	9'-8"	12'-0"	6'-0"	1'-10"	3'-0"	1'-10"
S-4	9'-8"	9'-8"	1'-7½"	1'-10"	2'-1"	1'-10"
S-5	See detail of culvert			6. Pumpkin Dr. - Sheet 2 of 7		
S-6	See detail of culvert			6. Strathmore - Sheet 2 of 7		

S.D. # D-17 57152-Y
WASHINGTON SUBURBAN SANITARY COMMISSION
APPROVED December 1957
FOR STORM DRAINS ONLY
SUBJECT TO PRIOR INSTALLATION OF WATER & SEWER AND PAYMENT FOR MOVING ANY W.S.S.C. STRUCTURES AFFECTED.
THE STORM DRAINAGE STRUCTURES SHOWN ON THIS PLAN ARE APPROVED AS TO DESIGN AS A COMPONENT PART OF THE STORM DRAINAGE SYSTEM FOR THIS DRAINAGE AREA. THIS COMMISSION ASSUMES NO RESPONSIBILITY WHATSOEVER FOR ANY DAMAGE WHICH MAY BE CAUSED TO ADJACENT PROPERTY OWNERS OR TO OWNERS OF UTILITIES BY REASON OF THE INSTALLATION OF THE DRAINAGE STRUCTURES SHOWN HEREON.
James A. Stapp
CHIEF ENGINEER
THE W.S.S.C. CONSTRUCTION DIVISION SHALL BE NOTIFIED THREE DAYS IN ADVANCE OF BEGINNING CONSTRUCTION.

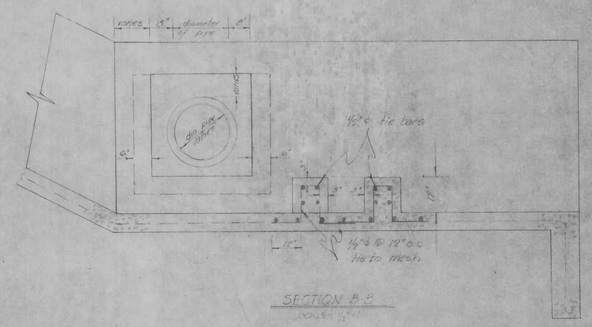

SECTION B-B
SCALE ½"=1'

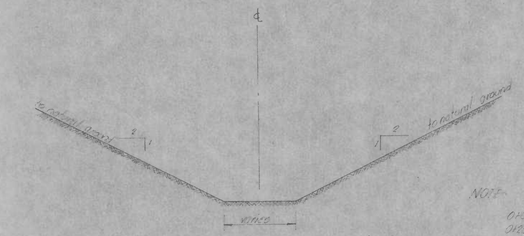

TYPICAL STORM SECTION
SCALE 1"=5'

NOTE: Width of channel bottom:
0+00 to 0+50 - transition 4' to 5'
0+50 to 10+81 (entrance to entry Bridge culvert) - 5'
10+81 to 10+91 (see culvert detail Bridge Dr.)
10+91 to 20+06 - 6'
20+06 to 20+65 (see culvert detail Strathmore service drive)
20+65 to 21+02 (entrance ending culvert) - 6'

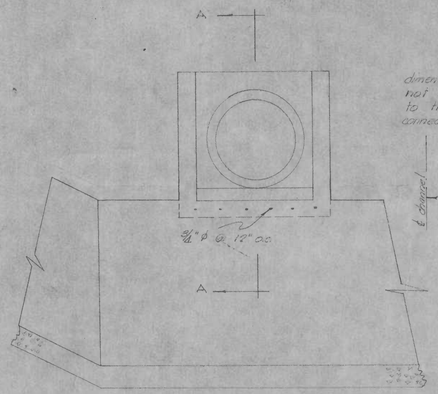

ELEVATION

dimensions & reinforcement not shown are identical to those of typical pipe connection shown above.

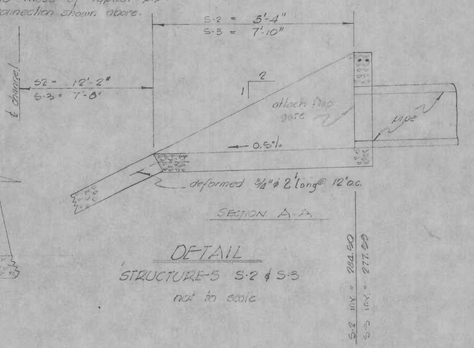

SECTION A-A

DETAIL
STRUCTURES S-2 & S-3
not to scale

STORM DRAIN
STRUCTURE DETAILS
GARRETT PARK ESTATES
MONTGOMERY COUNTY, MARYLAND
SCALE AS SHOWN JULY 1957

SEYDOLT & GEORGE, INC.
CIVIL ENGINEERS & LAND SURVEYORS
8604 RAMSEY AVE.
SILVER SPRING, MD.

SEYDOLT & GEORGE
File No. ABE-1149-G

sheet 6 of 7

CE 487-321-6

SD FILE NO. 325

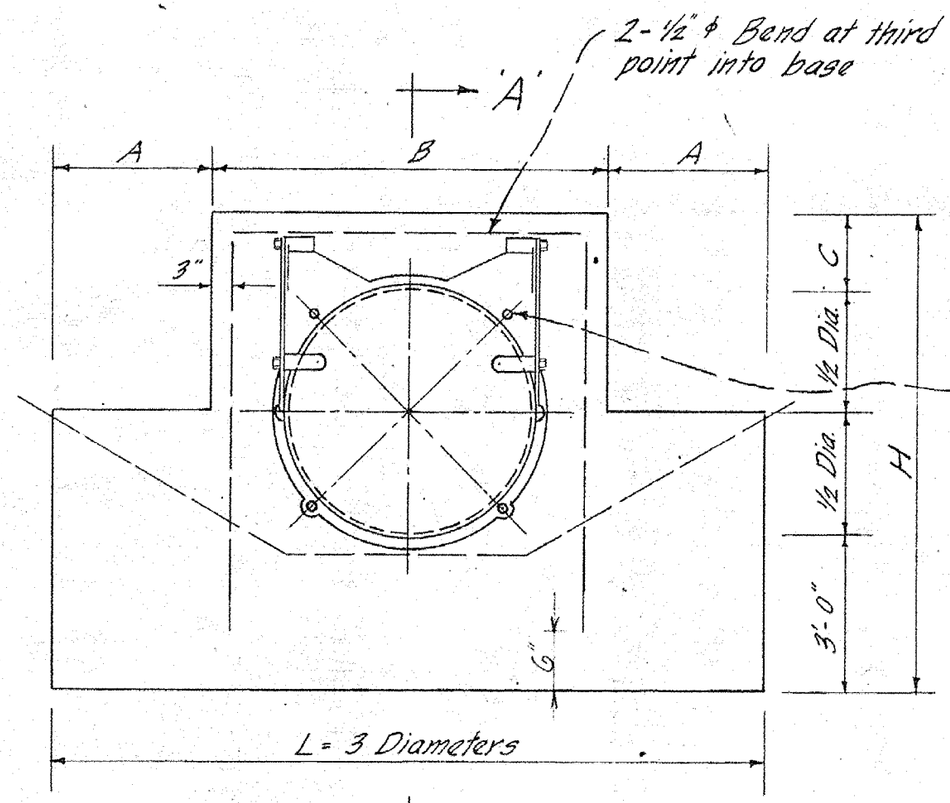

All exposed edges to be chamfered 1"x1"

ELEVATION

Pipe Diameter	L	H	A	B	C	Cu. yds Conc.	D
15"	3'-9"	4'-11"	8"	2'-5"	8"	0.58	¼"
18"	4'-6"	5'-2"	10"	2'-10"	8"	0.70	⅝"
21"	5'-3"	5'-5"	13"	3'-1"	8"	0.94	⅝"
24"	6'-0"	5'-8"	15"	3'-6"	8"	1.14	⅝"
30"	7'-6"	6'-2"	21"	4'-0"	8"	1.49	⅝"
36"	9'-0"	6'-8"	27"	4'-6"	8"	1.97	¾"
42"	10'-6"	7'-2"	30"	5'-0"	8"	2.41	¾"

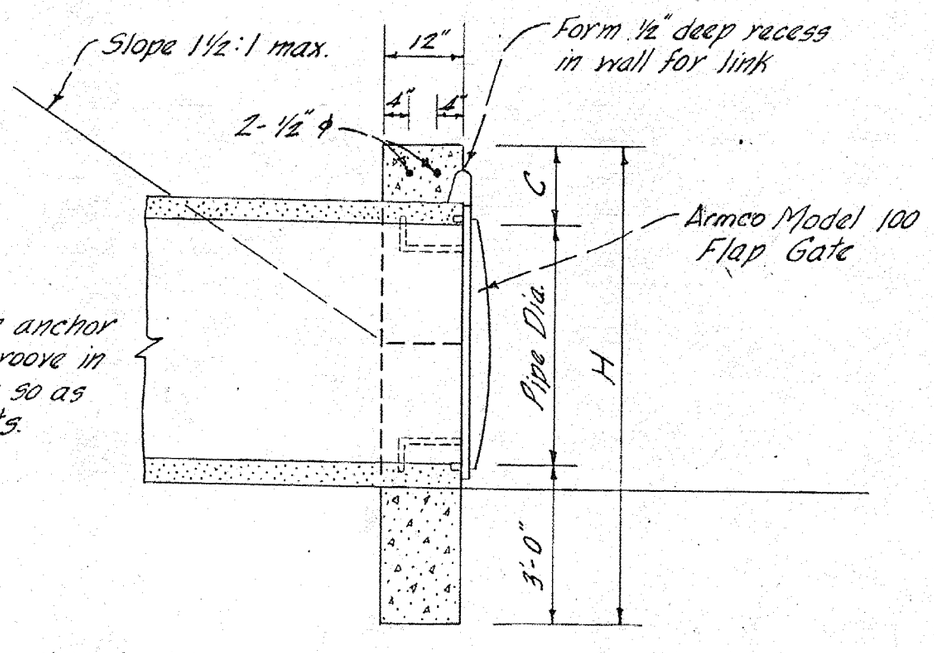

Flap gate shall be furnished with brass studs, bushings & nuts and bronze cotter pins.

Class B Concrete

SECTION 'A'-'A'
No Scale

STRUCTURES S-7 & S-8
STORM DRAIN
GARRETT PARK ESTATES
MONTGOMERY COUNTY, MARYLAND

not to scale

S.D. # D-17, 57152-7

WASHINGTON SUBURBAN SANITARY COMMISSION
APPROVED December 12-57
FOR STORM DRAIN ONLY
James A. Stapp
SENIOR DESIGN ENGINEER

sheet 7 of 7

SEYBOLT AND GEORGE INC.
CIVIL ENGINEERS & LAND SURVEYORS
8404 RAMSEY AVENUE
SILVER SPRING, MD.

STORM DRAIN DETAIL
SPECIAL CUTOFF WALL WITH FLAP GATE

S & G INC. FILE NO.
116-308

CE 487-321-7

Maryland State Archives