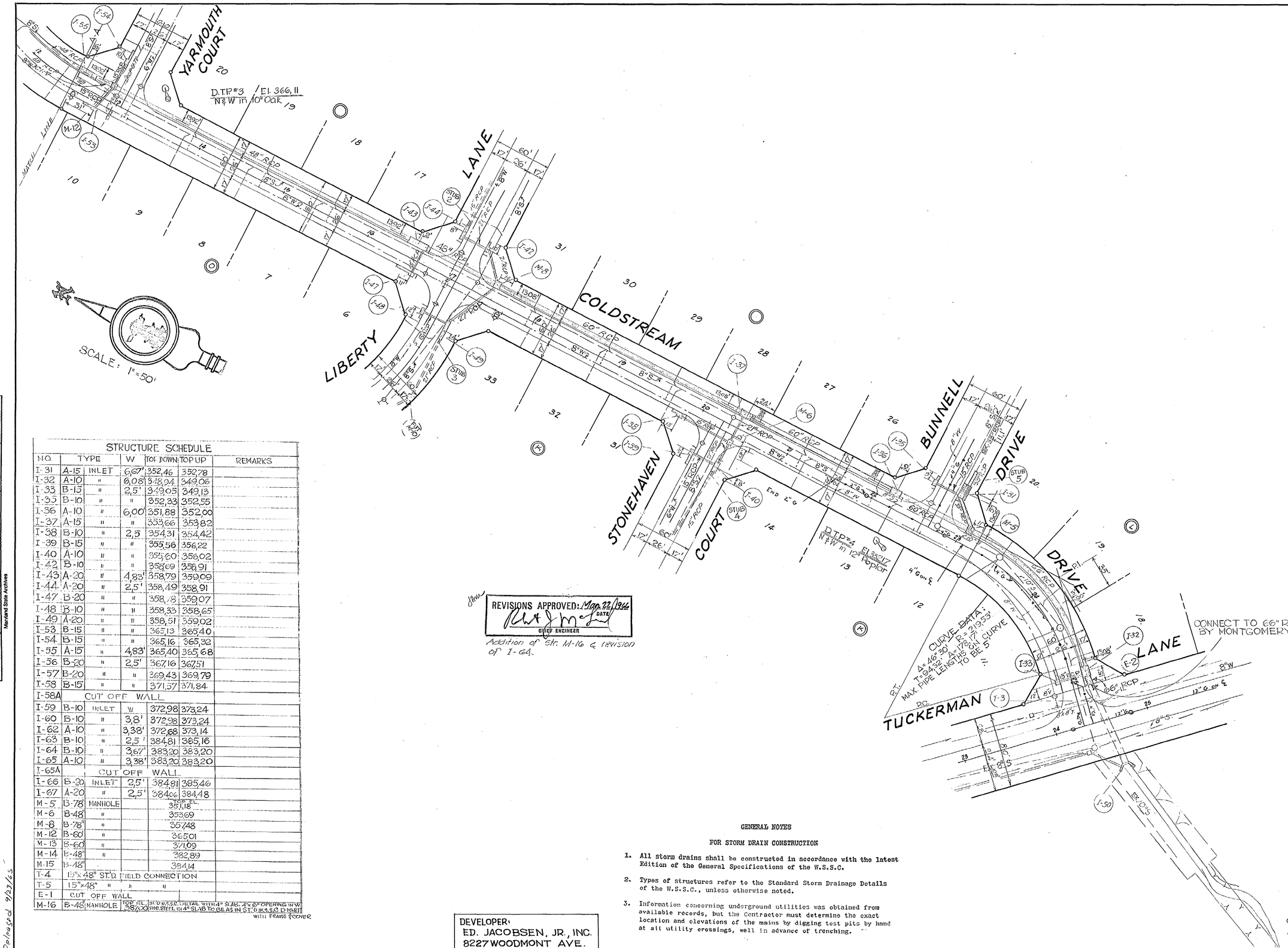

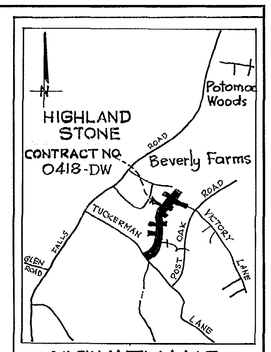

VICINITY MAP
SCALE: 1"=2000'

STRUCTURE SCHEDULE						
NO.	TYPE		W	TOP DOWN	TOP UP	REMARKS
I-31	A-15	INLET	6,67'	352,46	352,78	
I-32	A-10	"	6,08'	348,94	349,06	
I-33	B-15	"	2,5'	349,05	349,13	
I-35	B-10	"	"	352,33	352,55	
I-36	A-10	"	6,00'	351,88	352,00	
I-37	A-15	"	"	353,66	353,82	
I-38	B-10	"	2,5	354,31	354,42	
I-39	B-15	"	"	355,56	356,22	
I-40	A-10	"	"	355,60	356,02	
I-42	B-10	"	"	358,69	358,91	
I-43	A-20	"	4,83'	358,79	359,09	
I-44	A-20	"	2,5'	358,49	358,91	
I-47	B-20	"	"	358,78	359,07	
I-48	B-10	"	"	358,33	358,65	
I-49	A-20	"	"	358,51	359,02	
I-53	B-15	"	"	365,13	365,40	
I-54	B-15	"	"	365,16	365,32	
I-55	A-15	"	4,83'	365,40	365,68	
I-56	B-20	"	2,5'	367,16	367,51	
I-57	B-20	"	"	369,43	369,79	
I-58	B-15	"	"	371,37	371,84	
I-58A	CUT OFF WALL					
I-59	B-10	INLET	W	372,98	373,24	
I-60	B-10	"	3,8'	372,98	373,24	
I-62	A-10	"	3,38'	372,68	373,14	
I-63	B-10	"	2,5'	384,81	385,16	
I-64	B-10	"	3,67'	383,20	383,20	
I-65	A-10	"	3,38'	383,20	383,20	
I-65A	CUT OFF WALL					
I-66	B-20	INLET	2,5'	384,81	385,46	
I-67	A-20	"	2,5'	384,06	384,48	
M-5	B-78"	MANHOLE		TOP EL. 351,18		
M-6	B-48"	"		355,69		
M-8	B-78"	"		357,48		
M-12	B-60"	"		365,01		
M-13	B-60"	"		371,09		
M-14	B-48"	"		382,89		
M-15	B-48"	"		384,14		
T-4	15"x48" ST'D FIELD CONNECTION					
T-5	15"x48" " " "					
E-1	CUT OFF WALL					
M-16	B-48"	MANHOLE		TOP EL. 387,00	ST'D W.S.S.C. DETAIL WITH 4" SLAB. 4'x6' OPENING INV. SIDE STEEL IN 4" SLAB TO BE AS IN ST'D W.S.S.C. D INLET WITH FRAME & COVER	

REVISIONS APPROVED: May 22, 1966
DATE
CHIEF ENGINEER

Addition of Str. M-16 & revision of I-64.

GENERAL NOTES

FOR STORM DRAIN CONSTRUCTION

1. All storm drains shall be constructed in accordance with the latest Edition of the General Specifications of the W.S.S.C.

2. Types of structures refer to the Standard Storm Drainage Details of the W.S.S.C., unless otherwise noted.

3. Information concerning underground utilities was obtained from available records, but the Contractor must determine the exact location and elevations of the mains by digging test pits by hand at all utility crossings, well in advance of trenching.

DEVELOPER:
ED. JACOBSEN, JR., INC.
8227 WOODMONT AVE.
BETHESDA, Md. 652-7559

STATE OF MARYLAND — PAGE FILMORE HOPKINS — No 1585 — PROFESSIONAL ENGINEER & LAND SURVEYOR

DATE	DESCRIPTION
3/24/66	Addition of Str. M-16 & revision of I-62.
5/23/66	Revision of "W" - Structure I-31
7/1/66	Relocation of Str. # I-53

REVISIONS

CONTRACT NO. 0418-DW

MONTGOMERY COUNTY, MARYLAND

DRAWN	WASHINGTON SUBURBAN SANITARY COMMISSION	APPROVED Sept. 22, 1965 (DATE) Deputy Chief Engineer	STORM DRAIN	SUPERVISION FOR MAIN LINES ONLY BY DEPT. OF STATE FORESTS & PARKS BALTIMORE, MD.	EXAMINED FOR	MADDOX & HOPKINS CIVIL ENGINEERS & SURVEYORS SILVER SPRING, MARYLAND JU8-3110	CONTRACT 0418-DW	SEVEN LOCKS DISTRICT STORM DRAIN HIGHLAND STONE COLDSTREAM DRIVE & VICTORY LANE
TRACED			AUTHOR 4-13-65		WATER & SEWER 9/15/65			DRAWING NO. 1 OF 4
CHECKED			JOB NO. 65 DW 3129		R/W REQ'D 9/15/65			651638 Y
EXAMINED					OTHER UTILITIES 9/16/65			
STARTED								

CE487-282-1

'SD FILE NO. 284

Released 9/23/65

Maryland State Archives

DEVELOPER:
ED. JACOBSEN, JR., INC.
8227 WOODMONT AVE.
BETHESDA, Md. 652-7559

DATE	DESCRIPTION
3/22/66	Relocation of I-65A & add. of M-16. Pipe size rev. I-65 - I-62 & I-58A.
10/15/65	Relocation of I-58A & I-58
10/1/65	Revised R/W - Lots 15 & 16, Blk. N

REVISIONS

CONTRACT NO. 0418-DW

DRAWN	
TRACED	
CHECKED	
EXAMINED	
STARTED	

WASHINGTON SUBURBAN SANITARY COMMISSION

APPROVED Sept. 22, 1965 (DATE)
Deputy CHIEF ENGINEER

STORM DRAIN
AUTHOR 4-13-65
JOB NO. 65 DW 3129

SUPERVISION
FOR MAIN LINES ONLY
BY
DEPT. OF STATE FORESTS & PARKS
BALTIMORE, MD.

EXAMINED FOR: WATER & SEWER / R/W REQ'D / OTHER UTILITIES

MADDOX & HOPKINS
CIVIL ENGINEERS & SURVEYORS
SILVER SPRING, MARYLAND
JU 8-3110

CONTRACT 0418-DW

MONTGOMERY COUNTY, MARYLAND
SEVEN LOCKS DISTRICT
STORM DRAIN
HIGHLAND STONE
COLDSTREAM DRIVE & VICTORY LANE

DRAWING NO. 2 OF 4

651639
Y

SD FILE NO. 284

CE 487-282-2

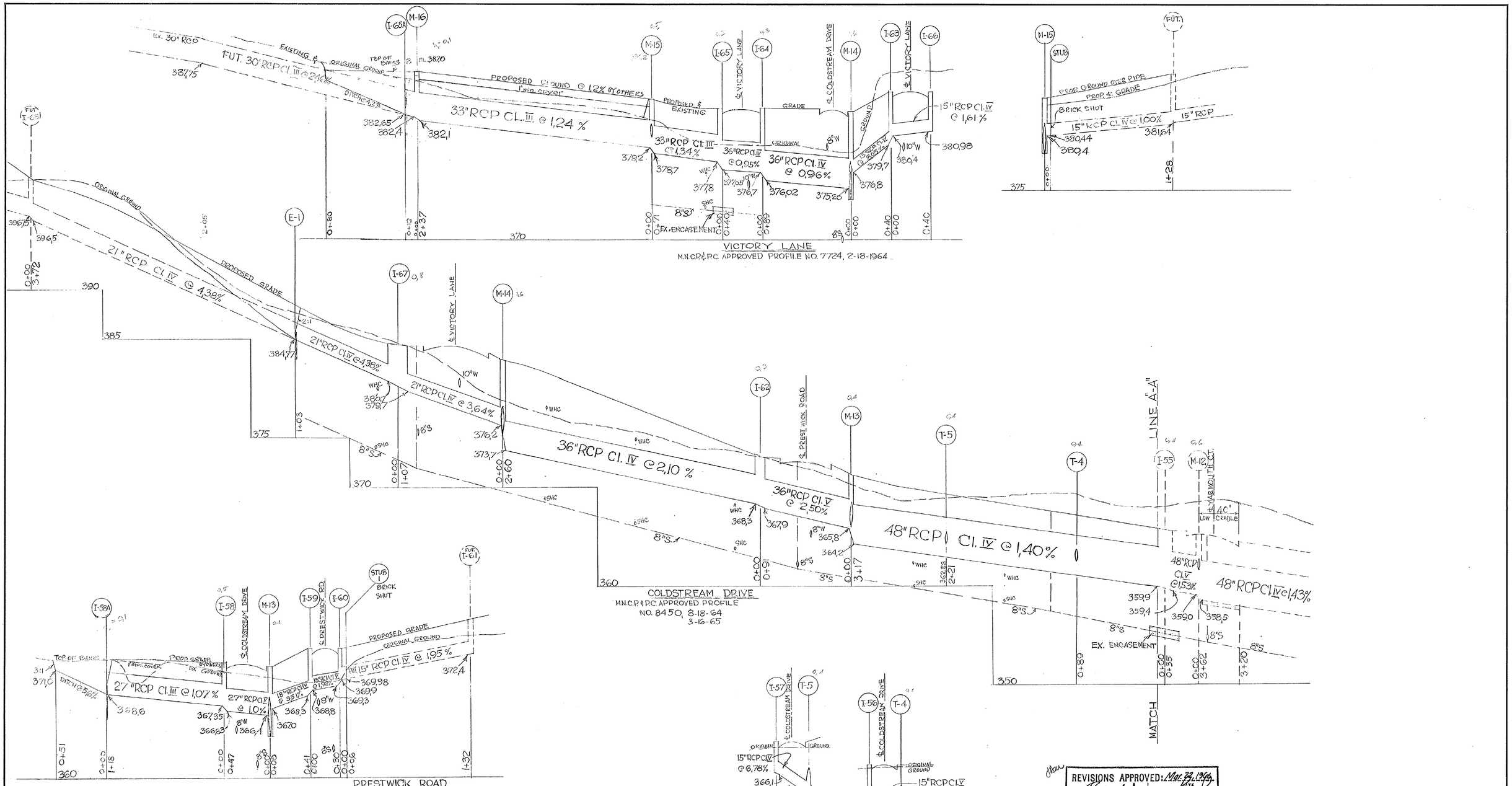

REVISIONS APPROVED: Oct. 15, 1969
DATE
CHIEF ENGINEER
Relocation of I-58A & I-58

REVISIONS APPROVED: Mar. 22, 1966
DATE
CHIEF ENGINEER
Profile revision line I-65A to I-62, I-58A to M-13.

STATE OF MARYLAND — PAUL FILMORE HOPKINS — No 1585 — PROFESSIONAL ENGINEER & LAND SURVEYOR

DATE	DESCRIPTION
	Profile revision line I-65A to I-62, I-58A to M-13.
10/16/69	Relocation of I-58A & I-58

REVISIONS

CONTRACT NO. 0418-DW

DEVELOPER:
ED. JACOBSEN, JR., INC.
8227 WOODMONT AVE.
BETHESDA, Md. 652-7559

DRAWN
TRACED
CHECKED
EXAMINED
STARTED

WASHINGTON SUBURBAN SANITARY COMMISSION

APPROVED Sept. 22, 1965
DATE
Deputy CHIEF ENGINEER

STORM DRAIN
AUTHOR 4-13-65
JOB NO. 65 DW 3120

SUPERVISION FOR MAIN LINES ONLY BY DEPT. OF STATE FORESTS & PARKS BALTIMORE, MD.

EXAMINED FOR
WATER & SEWER
R/W REQ'D
OTHER UTILITIES

MADDOX & HOPKINS
CIVIL ENGINEERS & SURVEYORS
SILVER SPRING, MARYLAND
JU 8-3110

CONTRACT 0418-DW

MONTGOMERY COUNTY, MARYLAND
SEVEN LOCKS DISTRICT
STORM DRAIN
HIGHLAND STONE
COLDSTREAM DRIVE & VICTORY LANE

DRAWING NO. 3 OF 4
65G40 Y

SD FILE NO. 284

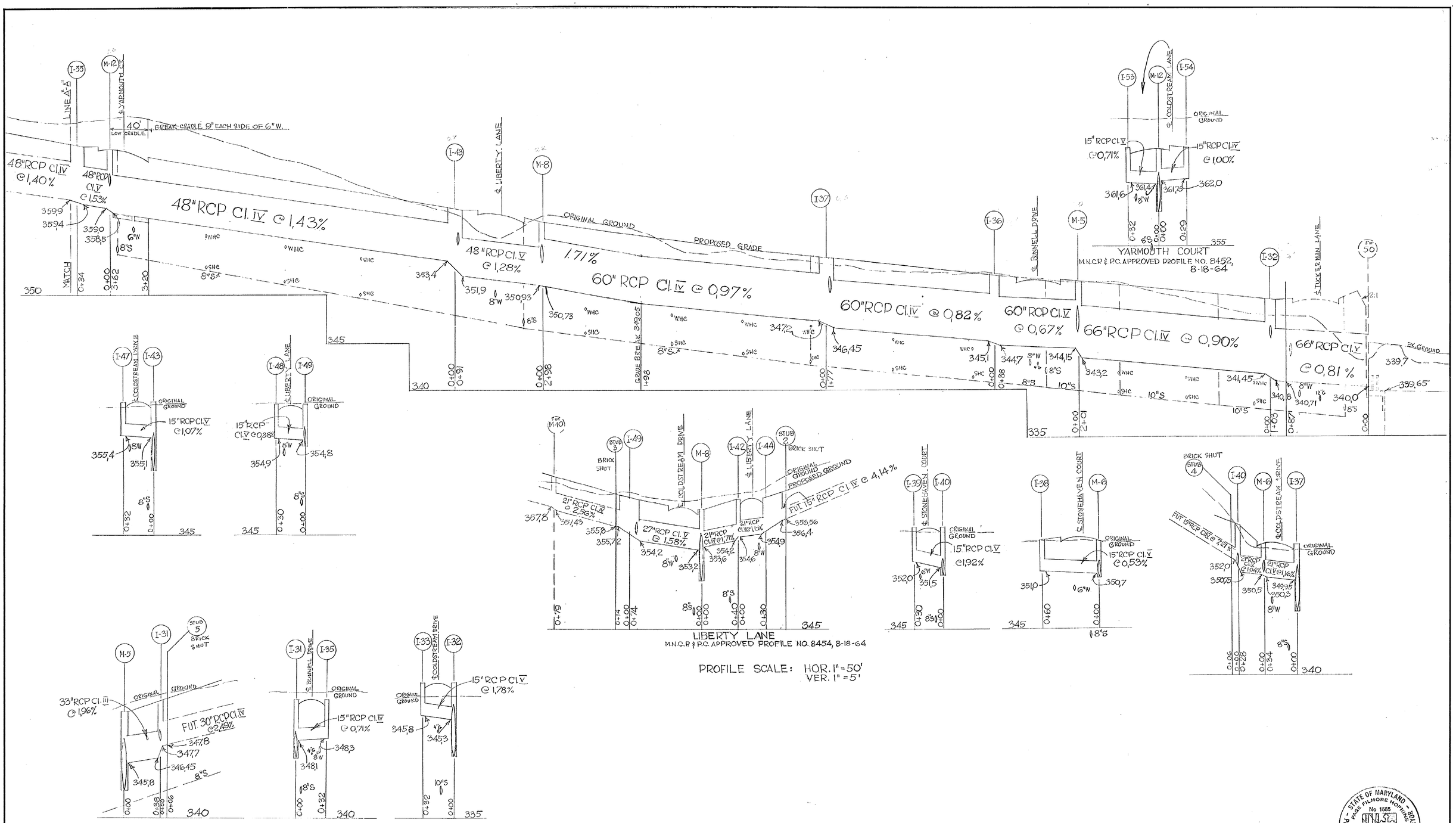

PROFILE SCALE: HOR. 1" = 50'
VER. 1" = 5'

STATE OF MARYLAND — PAGE FILMORE HOPKINS — No 1685 — PROFESSIONAL ENGINEER & LAND SURVEYOR

DATE	DESCRIPTION
6-15-66	PROFILE REVISION LINES I-43-I-38 & I-48-I-37

REVISIONS

CONTRACT NO. 0418-DW

DEVELOPER:
ED. JACOBSEN, JR., INC.
8227 WOODMONT AVE.
BETHESDA, Md. 652-7559

MONTGOMERY COUNTY, MARYLAND

DRAWN
TRACED
CHECKED PM
EXAMINED
STARTED

WASHINGTON SUBURBAN SANITARY COMMISSION

APPROVED Sept. 22, 1965 (DATE)
Deputy Chief Engineer

STORM DRAIN
AUTHOR 4-13-65
JOB NO. G5 DW 3129

SUPERVISION FOR MAIN LINES ONLY BY DEPT. OF STATE FORESTS & PARKS BALTIMORE, MD.

EXAMINED FOR: WATER & SEWER; R/W REQ'D; OTHER UTILITIES

MADDOX & HOPKINS
CIVIL ENGINEERS & SURVEYORS
SILVER SPRING, MARYLAND
JU 8-3110

CONTRACT 0418-DW X

SEVEN LOCKS DISTRICT
STORM DRAIN
HIGHLAND STONE
COLDSTREAM DRIVE & VICTORY LANE

DRAWING NO. 4 OF 4 — G51641 Y

CE 487-282-4

SD FILE NO. 284