STRUCTURE SCHEDULE						
NO	TYPE		TOP El.	TOP DOWN	TOP UP	REMARKS
* I-12	E	INLET	314.00			
* I-13	E	"	316.00			
* I-14	A-5	"	311.00			
M-10	A-48"	MANHOLE	316.00			PROVIDE ST.D. E INLET FRAME & GRATE
M-11	B-48"	"	321.5			
M-12	B-48"	"	321.00			
T-5	15"x30" ST'D. FIELD CONNECTION					
T-6	18" x 30" " " "					

* NOT PART OF THIS CONTRACT

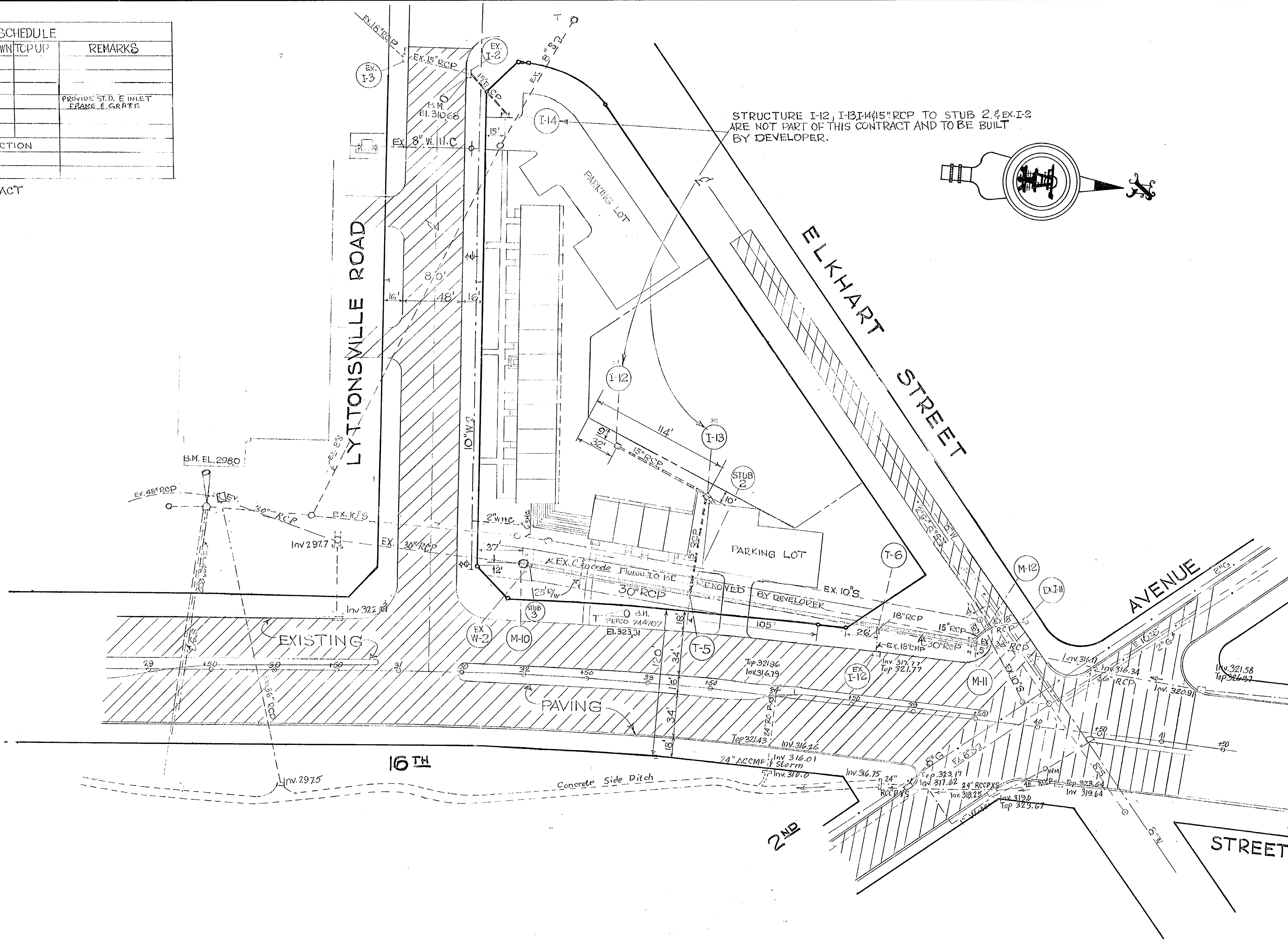

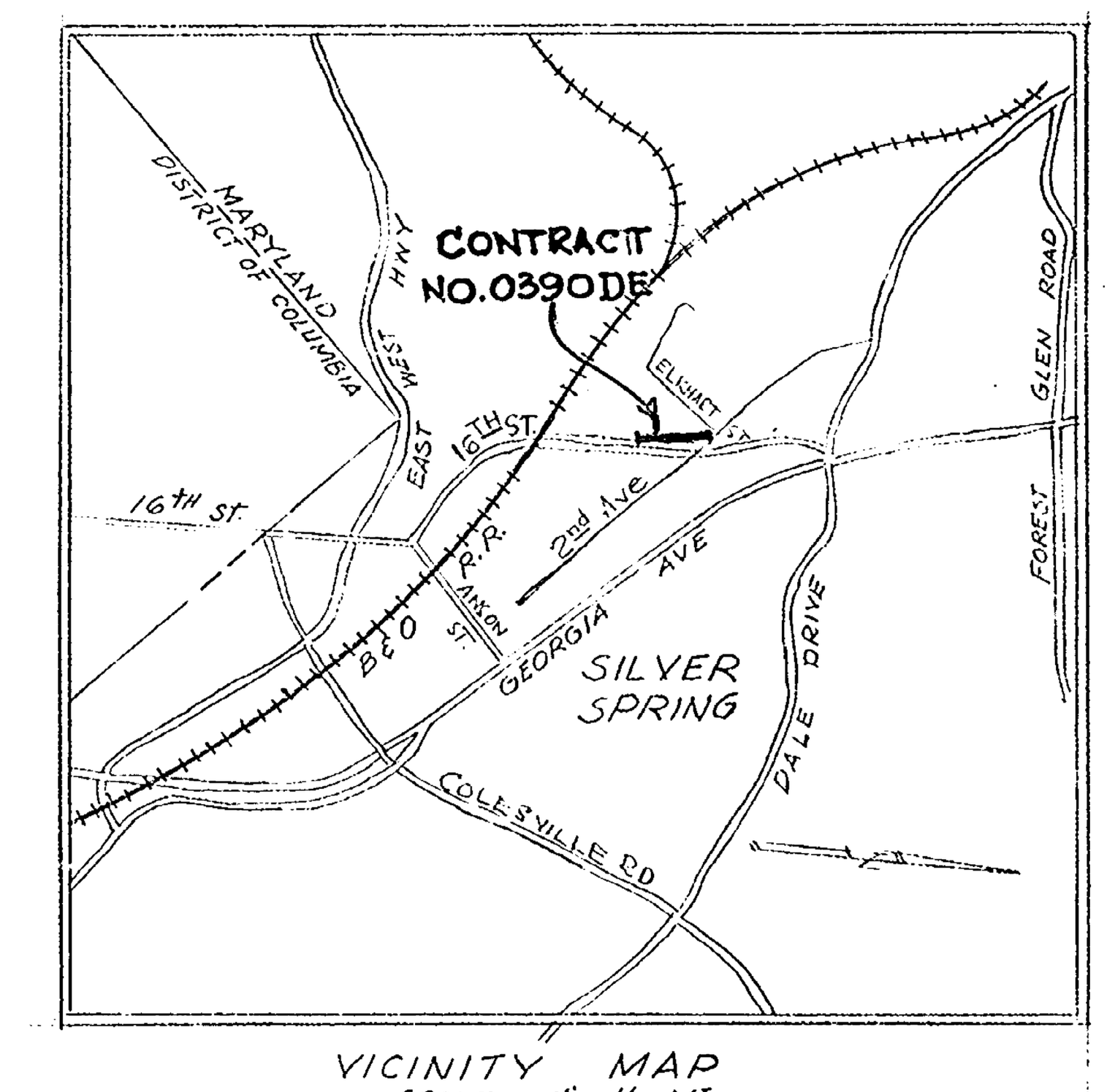

VICINITY MAP
SCALE: 1" = 1/2 MI.

STATE OF MARYLAND – PAGE FILMORE HOPKINS – No 1585 – PROFESSIONAL ENGINEER & LAND SURVEYOR

GENERAL NOTES

FOR STORM DRAIN CONSTRUCTION

1. All storm drains shall be constructed in accordance with the latest Edition of the General Specifications of the W.S.S.C.
2. Types of structures refer to the Standard Storm Drainage Details of the W.S.S.C., unless otherwise noted.
3. Information concerning underground utilities was obtained from available records, but the Contractor must determine the exact location and elevations of the mains by digging test pits by hand at all utility crossings, well in advance of trenching.

5 REVISIONS APPROVED: March 19, 1965
CHIEF ENGINEER
Revision to M-10

DATE	DESCRIPTION
3/5/65	Revision to M-10.
3/24/65	Revision to M-10
DATE	DESCRIPTION
REVISIONS	
CONTRACT NO. 0390-DE	

DEVELOPER:
LANDOW & BRANDT CO.
305 C ST. N.E. DU7-8000
WASHINGTON, D.C.

DRAWN D. Kerr / TRACED / CHECKED / EXAMINED / STARTED	WASHINGTON SUBURBAN SANITARY COMMISSION	APPROVED Feb. 10, 1965 (DATE) CHIEF ENGINEER	STORM DRAIN / AUTHOR / 12-17-1964 / JOB NO. / 64 DE 2838	SUPERVISION FOR MAIN LINES ONLY REQUIRED BY DEPT. OF STATE FORESTS & PARKS BALTIMORE, MD.	EXAMINED FOR: WATER & SEWERS / R/W REQ'D 2/1/65 / OTHER UTILITIES 2/2/65	MADDOX & HOPKINS CIVIL ENGINEERS SILVER SPRING, Md. 8510-DIXON AVENUE, JU8-3110	CONTRACT No. 0390-DE	SILVER SPRING DISTRICT **STORM DRAIN PLAN** **WOODSIDE** MONTGOMERY COUNTY, MAR[YLAND]
DRAWING NO. 1 OF 2	211 NW 2	651205	Y					

RELEASED 2-10-65

C.F. 487-268-1

SD FILE NO. 269

Maryland State Archives

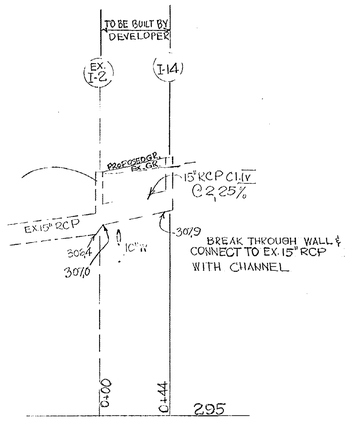

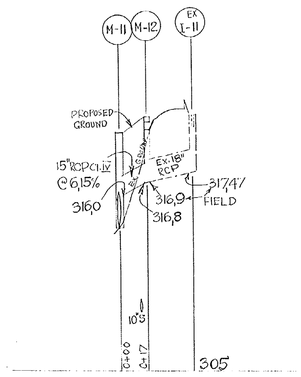

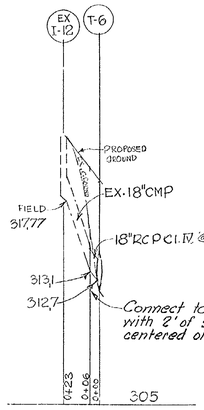

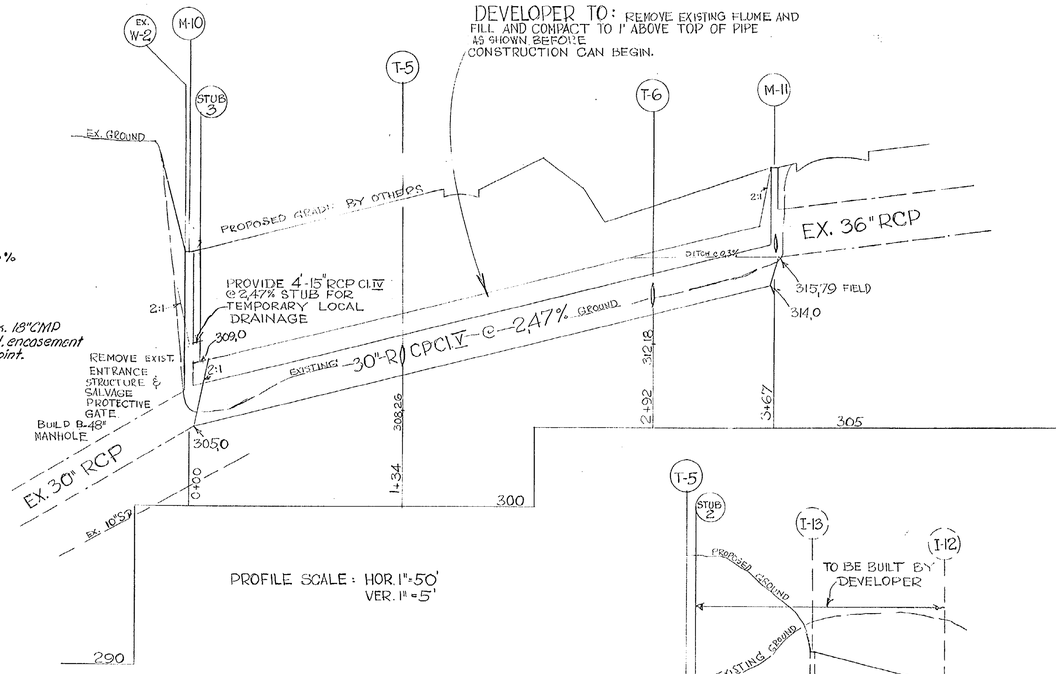

PROFILE SCALE: HOR. 1"=50'
VER. 1"=5'

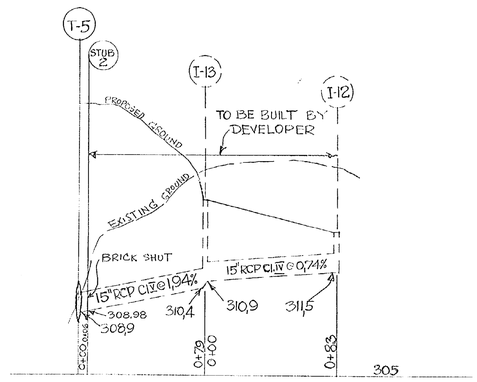

REVISIONS APPROVED: March 13, 1965
CHIEF ENGINEER
Revision to M-10

GRADING NOTES

1. STORM DRAINS IN FILL AREAS NOT TO BE CONSTRUCTED UNTIL FILL MATERIAL HAS BEEN PLACED BY THE DEVELOPER TO THE ELEVATIONS SHOWN AND COMPACTED TO THE SATISFACTION OF THE ENGR. DEPT.
2. ALL GRADING TO BE DONE IN MANNER TO PROVIDE POSITIVE DRAINAGE.

STATE OF MARYLAND - PAGE FILMORE HOPKINS - No. 1585 - PROFESSIONAL ENGINEER & LAND SURVEYOR

REVISIONS	
DATE	DESCRIPTION
3/15/65	Revision to M-10
3/26/65	Revised top elevation - M-10

DEVELOPER:
LANDOW - BRANDT
305 C ST. N.E. DU7-8000
WASHINGTON, D.C.

DATE	DESCRIPTION
REVISIONS	
CONTRACT NO. 0390-DE	

DRAWN	WASHINGTON SUBURBAN SANITARY COMMISSION	APPROVED Feb. 10, 1965 (DATE) CHIEF ENGINEER	STORM DRAIN	SUPERVISION FOR MAIN LINES ONLY REQUIRED BY DEPT. OF STATE FORESTS & PARKS BALTIMORE, MD.	EXAMINED FOR	MADDOX & HOPKINS CIVIL ENGINEERS & SURVEYORS SILVER SPRING, MARYLAND JU 8-3111	CONTRACT NO. 0390-DE	SILVER SPRING DISTRICT STORM DRAIN PLAN WOODSIDE MONTGOMERY COUNTY	DRAWING NO. 2 OF 2	211 NW 2 651206 Y
TRACED			AUTHOR		WATER & SEWERS					
CHECKED			12-17-1964		R/W REQ'D					
EXAMINED			JOB NO.		OTHER UTILITIES					
STARTED			64DE 2838							

CE487-268-2 — SD FILE NO. 269

Maryland State Archives