EDGEWATER PARKWAY

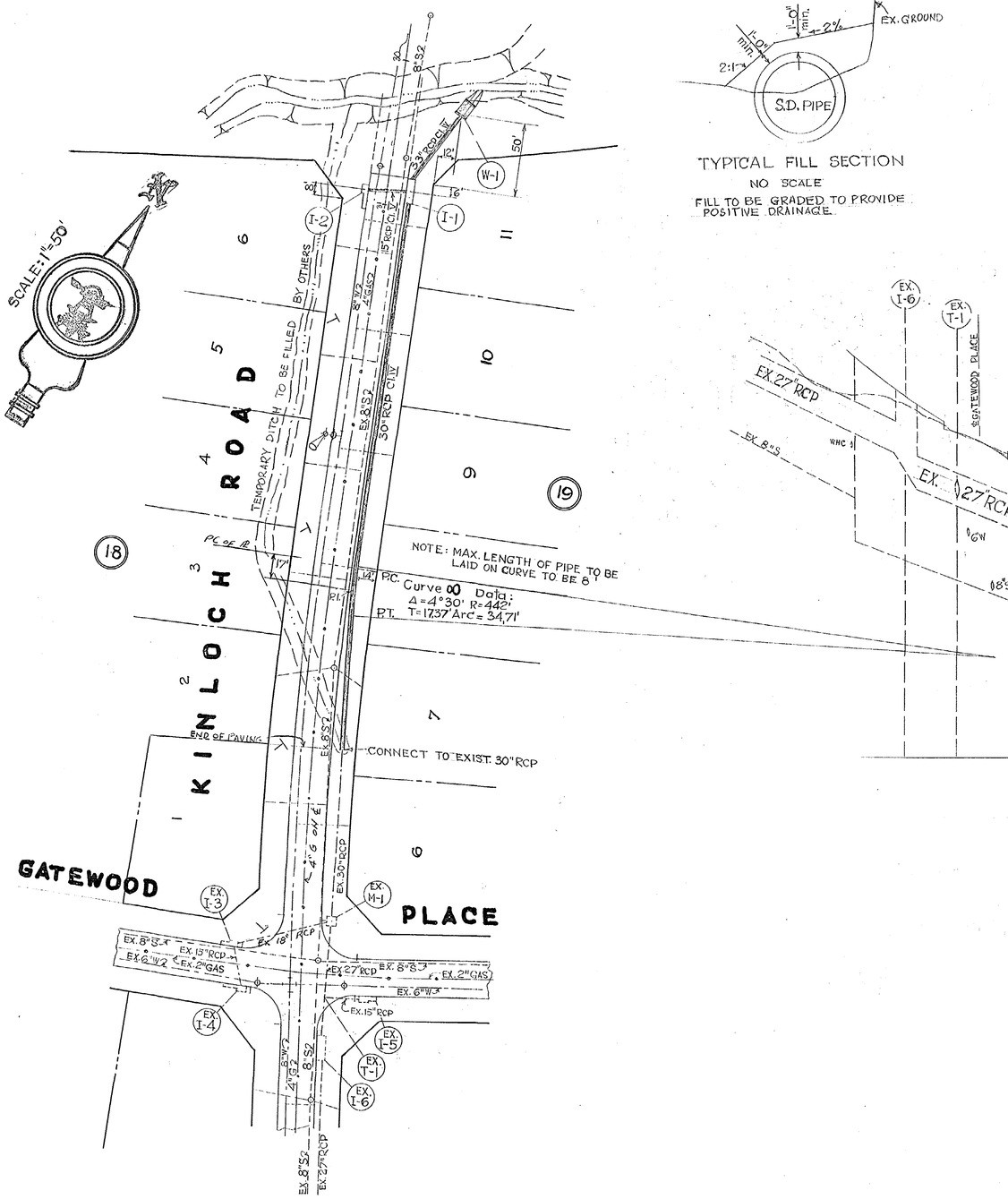

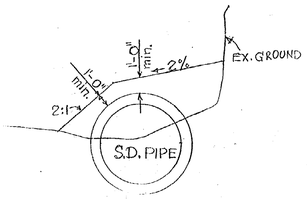

TYPICAL FILL SECTION

NO SCALE

FILL TO BE GRADED TO PROVIDE POSITIVE DRAINAGE.

STRUCTURE SCHEDULE						
No.	TYPE		W	TOPDOWN	TOP UP	REMARKS
I-1	A-15	INLET	4'-3"	218.99	219.31	
I-2	B-15	"	2'-6"	219.03	219.35	
W-1	CUT-OFF WALL WITH PROTECTIVE GATE					

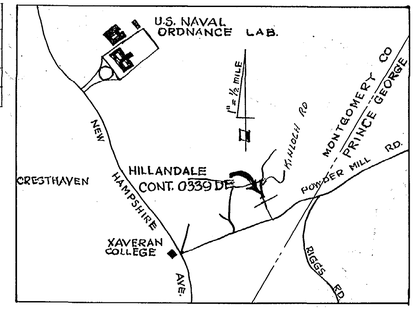

VICINITY MAP

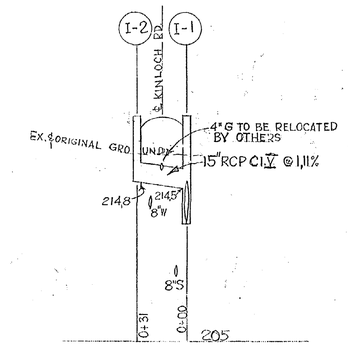

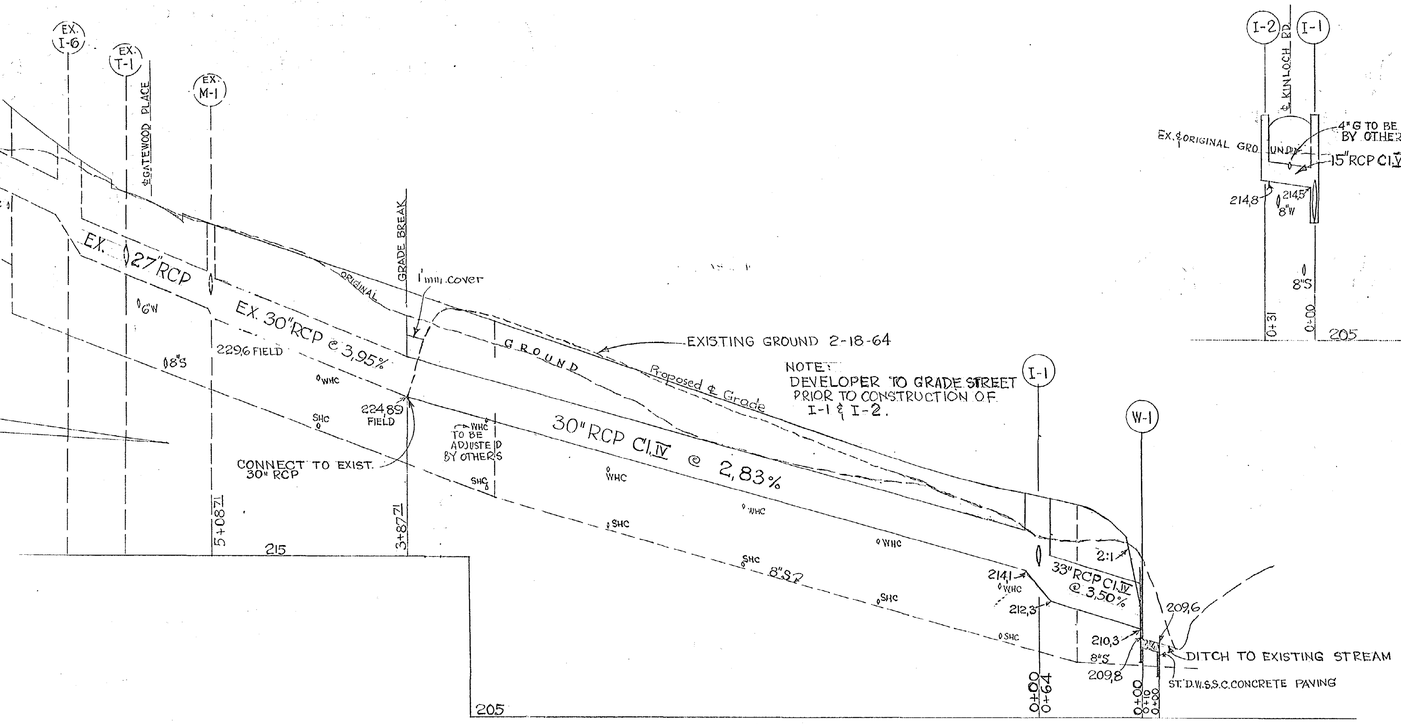

KINLOCH ROAD

M.N.C.P.&P.C. APPROVED PROFILE NO. 3992, 7-25-1951

PROFILE SCALES: HOR. 1" = 50'
VER. 1" = 5'

STATE OF MARYLAND — PAGE FILMORE HOPKINS — No 1685 — PROFESSIONAL ENGINEER & LAND SURVEYOR

GENERAL NOTES

1. All storm drains shall be constructed in accordance with the specifications of the Washington Suburban Sanitary Commission, adopted September 30, 1954.
2. Types of structures refer to the Washington Suburban Sanitary Commission's standard storm drainage details unless otherwise noted.
3. Information concerning underground utilities was obtained from available records, but the Contractor must determine the exact location and elevation of the mains by digging test pits by hand at all utility crossings well in advance of trenching.

BENCH MARKS

Top of F.H. on W. side Kinloch Road, approximately 370'± N. of ℄ Gatewood Place — EL. 226.26

Top of F.H. at the intersection Powder Mill Rd. and Kinloch Rd. — EL. 256.04

OWNER:
J.C. CONLEY CONSTR. CO.
9525 GEORGIA AVE.
SILVER SPRING, MARYLAND
JU 5-5700

CONTRACT 0339 DE

DRAWN	WASHINGTON SUBURBAN SANITARY COMMISSION	APPROVED APRIL 6, 1964 (DATE) — Robert H. McLeod, CHIEF ENGINEER	STORM SEWER — AUTHOR 11-14-1963 — JOB NO. 63 DE 1951	SUPERVISION FOR MAIN LINES ONLY NOT REQ'D BY DEPT. OF STATE FORESTS & PARKS BALTIMORE, MD.	EXAMINED FOR: WATER-SEWER 3-25-64; NO R/W REQ'D 3-25-64; OTHER UTILITIES 3/30/64	MADDOX & HOPKINS CIVIL ENGINEERS 8510 DIXON AVENUE SILVER SPRING, MD. JU 8-3110	CONT. 0339 DE	SITKA DISTRICT **STORM DRAIN PLAN** HILLANDALE KINLOCH ROAD & GATEWOOD PLACE	DRAWING NO. 1 OF 1 — 213 NE 2 — 631879 — Y
TRACED									
CHECKED									
EXAMINED									
STARTED									

CE487-252-1

SD FILE NO. 253

RELEASED 4-6-64

Maryland State Archives