·GENERAL NOTES·

1- All existing headwalls, wingwalls, abutments, fences & 48" pipes removed by contractor.
2- Elevations on all inlet basins to conform to existing curb & gutter.
3- Washington Gas Light Co. removed necessary lengths of existing gas mains on side streets where drains cross roadway.
4- All trees on northside of existing ditch preserved.

CONTRACT-50-D

DRAWN / TRACED / CHECKED / EXAMINED / STARTED	WASHINGTON SUBURBAN SANITARY DISTRICT	ROBERT W. SAWYER ENGINEER SCARSDALE N.Y.	WASHINGTON SUBURBAN SANITARY COMMISSION — 13 July, 1950 (DATE) — CHAIRMAN Harry B. Shaw Dep. CHIEF ENGINEER	AUTHOR. / PROJECT / PART / JOB NO. (WATER / SEWER)	CONTRACT- 50-D

CHEVY CHASE DISTRICT
SLEAFORD ROAD STORM DRAIN

DRAWING NO. 1 OF 2 — SCALE AS SHOWN — 50744 Y — 18NW8-2

E-11 9-49 5C

CE487- 117 -1

SD FILE NO. 118

JAN. 8, 1951

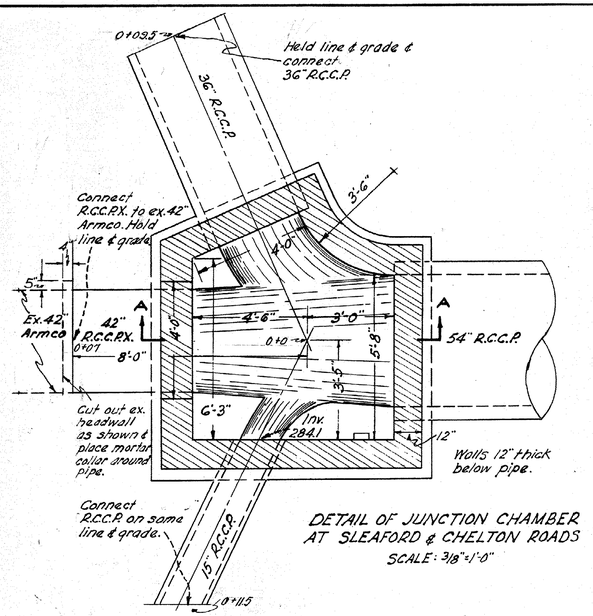

DETAIL OF JUNCTION CHAMBER AT SLEAFORD & CHELTON ROADS
SCALE: 3/8"=1'-0"

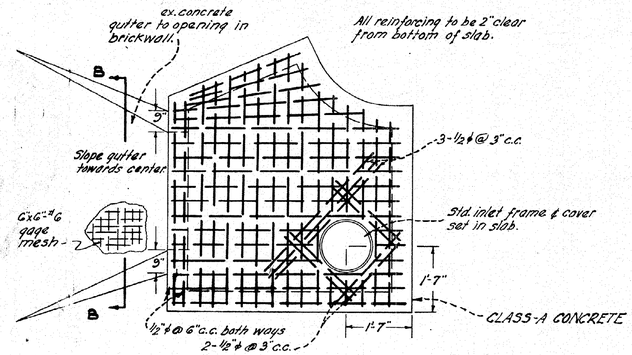

DETAIL OF JUNCTION CHAMBER SLAB
SCALE: 3/8"=1'-0"

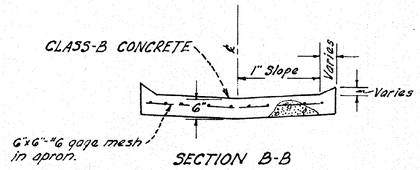

SECTION B-B

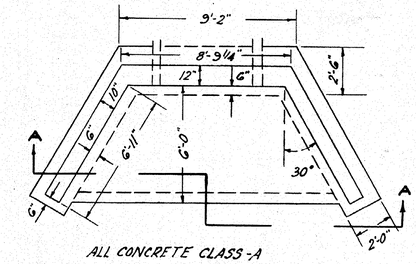

ALL CONCRETE CLASS-A

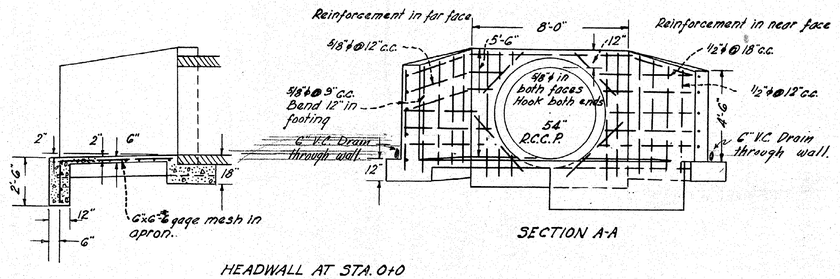

SECTION A-A

HEADWALL AT STA. 0+0
SCALE: 1/4"=1'-0"

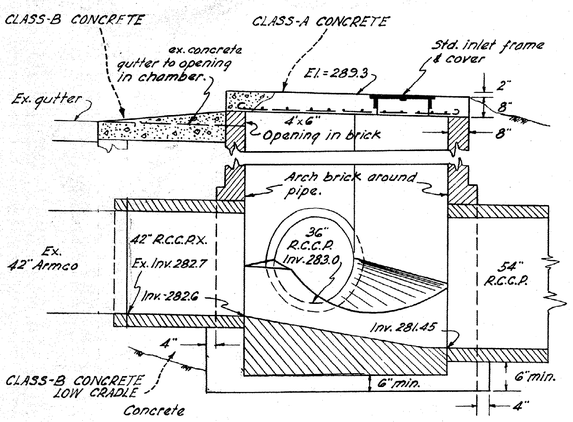

SECTION A-A

SCALE OF ALL FILL SECTIONS
HOR: 1"=10'
VER: 1"=10'

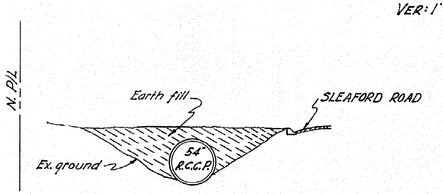

TYPICAL FILL SECTION
OPPOSITE BLK. 10, LOTS-19 & 20

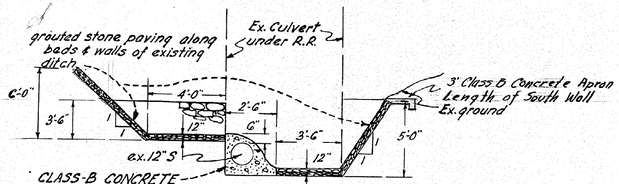

DETAIL OF ENCASEMENT & STONE PAVING
AT EXISTING CULVERT NEAR R.R.
SECTION-A-A

·NOTE·
ALL FILL OVER PIPES TO BE SEEDED. PAYMENT INCLUDED IN ITEM 1-G.

INLET & MANHOLE SCHEDULE			
No.	Type	Rim El.	Remarks
1	A-1	273.46	
2	A-1	273.89	
3	B-1	273.43	
4	B	279.15	72"
5	B-2	279.70	
6	B-1	279.99	
7	B-1	281.67	
8	B-1	283.35	
9	B-1	285.60	
10	D	283.76	
11	Spc'l.	289.24	See detail

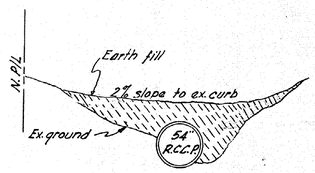

TYPICAL FILL SECTION OPPOSITE
LOT-1, BLOCK-12

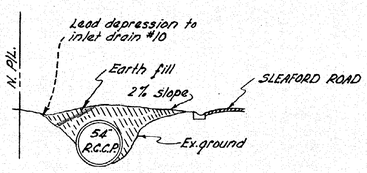

TYPICAL FILL SECTION OPPOSITE
LOT-10, BLOCK 8

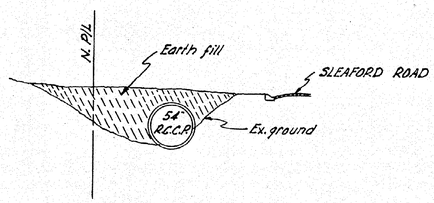

TYPICAL FILL SECTION OPPOSITE
BLOCK-9, & LOTS-17 & 18, BLOCK-10

CONTRACT-50-D

DRAWN / TRACED / CHECKED / EXAMINED / STARTED	WASHINGTON SUBURBAN SANITARY DISTRICT	ROBERT W. SAWYER ENGINEER SCARSDALE N.Y.	WASHINGTON SUBURBAN SANITARY COMMISSION CHAIRMAN 13 July 1950 DATE Harry B. Shaw CHIEF ENGINEER	AUTHOR. / PROJECT / PART / JOB NO.	WATER / SEWER	CONTRACT-50-D X	CHEVY CHASE DISTRICT SLEAFORD ROAD STORM DRAIN

DRAWING NO. 2 OF 2 | SCALE AS SHOWN | 50745 / Y / 18NW8-2

CE 487-117-2 FI... SD FILE NO. 118 1951