Maryland State Archives

OLD GEORGETOWN ROAD

BATTERY LANE

PARK LANE

GODDARD ROAD

GLENBROOK ROAD

EXETER ROAD

Hse.#8100
Hse.#8016
Hse.#8014
Hse.#8012
Hse.#8010
Hse.#8008
Hse.#8006
Hse.#8000
Hse.#8005
Hse.#5104
Hse.#5105
Hse.#5107
Hse.#5106
Hse.#5108
Hse.#5110
Hse.#5112
Hse.#5109
Hse.#7914
Hse.#7915
Hse.#7912
Hse.#7908
Hse.#7899
Garage
Concrete Basketball Court

18"RCP
12"G
4W ELEC.
VSW ELEC.
TELEPHONE IOMTD.
8"G HP
12"G HP
138 KV ELEC. PIPE CABLE
8"S
8"W
6"W
4"G
5'S

NUMBER	REVISION	DATE

DES.
DR. DT
CHK.
REVISIONS

MONTGOMERY COUNTY MARYLAND
DEPARTMENT OF PUBLIC WORKS
ROCKVILLE, MD.

Storm Drainage

BATTERY LANE & PARK LANE

Battery Park

Scale: As shown 1972

APPROVED

CHIEF-BUR. OF ENG'G. DEP. DIRECTOR, DEPT. OF PUB. WKS.

PROJECT: 72-2339 DWG: 1 OF 2

SD FILE NO. 33

CE 487-32-1

K&E C-T 19 1153 6-70+

Maryland State Archives

NOTE: ALL PAVING IS ASPHALT

NOTE: ALL CATCH BASINS, MH'S AND STORM DRAIN PIPES NEED TO BE CLEANED OUT.

LAKE
12-70
UP. DATE: 9-72

TENNIS COURTS

NUMBER	REVISION	DATE

DES.
DR. RD
CHK.
REVISIONS

MONTGOMERY COUNTY MARYLAND
DEPARTMENT OF PUBLIC WORKS
ROCKVILLE, MD.

BATTERY PARK
BATTERY LANE

APPROVED

CHIEF BUR. OF ENG'G. | DEP. DIRECTOR, DEPT. OF PUB. WKS.

PROJECT: 72-2339 | DWG: OF

SD FILE NO. 33

CE 487-32-2

DES. PA	MONTGOMERY COUNTY MARYLAND
DR. PA	DEPARTMENT OF PUBLIC WORKS
CHK.	ROCKVILLE, MD.
REVISIONS	GLENBROOK ROAD & BATTERY LANE
	BETHESDA DISTRICT
	Scale: 1" = 200' October, 1969
	APPROVED
	CHIEF - BUR. OF ENG'G. / DEP. DIRECTOR, DEPT. OF PUB. WKS.
	PROJECT: 718339 / DWG: 1 OF 1

NUMBER	REVISION	DATE

SD FILE NO. 33

CE 487-32-3

72-2339

NUMBER	REVISION	DATE

DES.
DR. RD
CHK.
REVISIONS

MONTGOMERY COUNTY MARYLAND
DEPARTMENT OF PUBLIC WORKS
ROCKVILLE, MD.

BATTERY PARK
Glenbrook Road

APPROVED

CHIEF-BUR. OF ENG'G. | DEP. DIRECTOR, DEPT. OF PUB. WKS.

PROJECT: 72-2339 | DWG: OF

SD FILE NO. 33 of 3

CE 487-32-4

K&E C-T 19 1153 6-70

Maryland State Archives

MAPLE AVE.

PARK LANE

RIDGE ROAD

#8031 #8029 #8025 GAR. GAR. #8023 #8021 GAR. #8019 #8017 #8015 PORCH #8013 #8011 #8009 #8007

#8024 #8020 #8018 #8016 #8014 #8012 #8010 #8008

#8003 #8001 #8009 PORCH

SMALL BUSHES & TREES

N 11,300 N 11,150 N 11,000 N 10,850 N 10,700 N 10,550

3650 3700 3550 3600 3450 3400 3100 2050

DES.	MONTGOMERY COUNTY MARYLAND
DR. RD	DEPARTMENT OF PUBLIC WORKS
CHK.	ROCKVILLE, MD.
REVISIONS	BATTERY LANE
	PARK LANE
	SCALE: 1" = 30'
	APPROVED
	CHIEF BUR. OF ENG'G. / DEP. DIRECTOR, DEPT. OF PUB. WKS.
	PROJECT: 72-2339 / DWG: OF

NUMBER	REVISION	DATE

SD FILE NO. 33 Field sheet 1 of 3

CE 487-32-5

K&E C-T 19 1153 11-71 46259

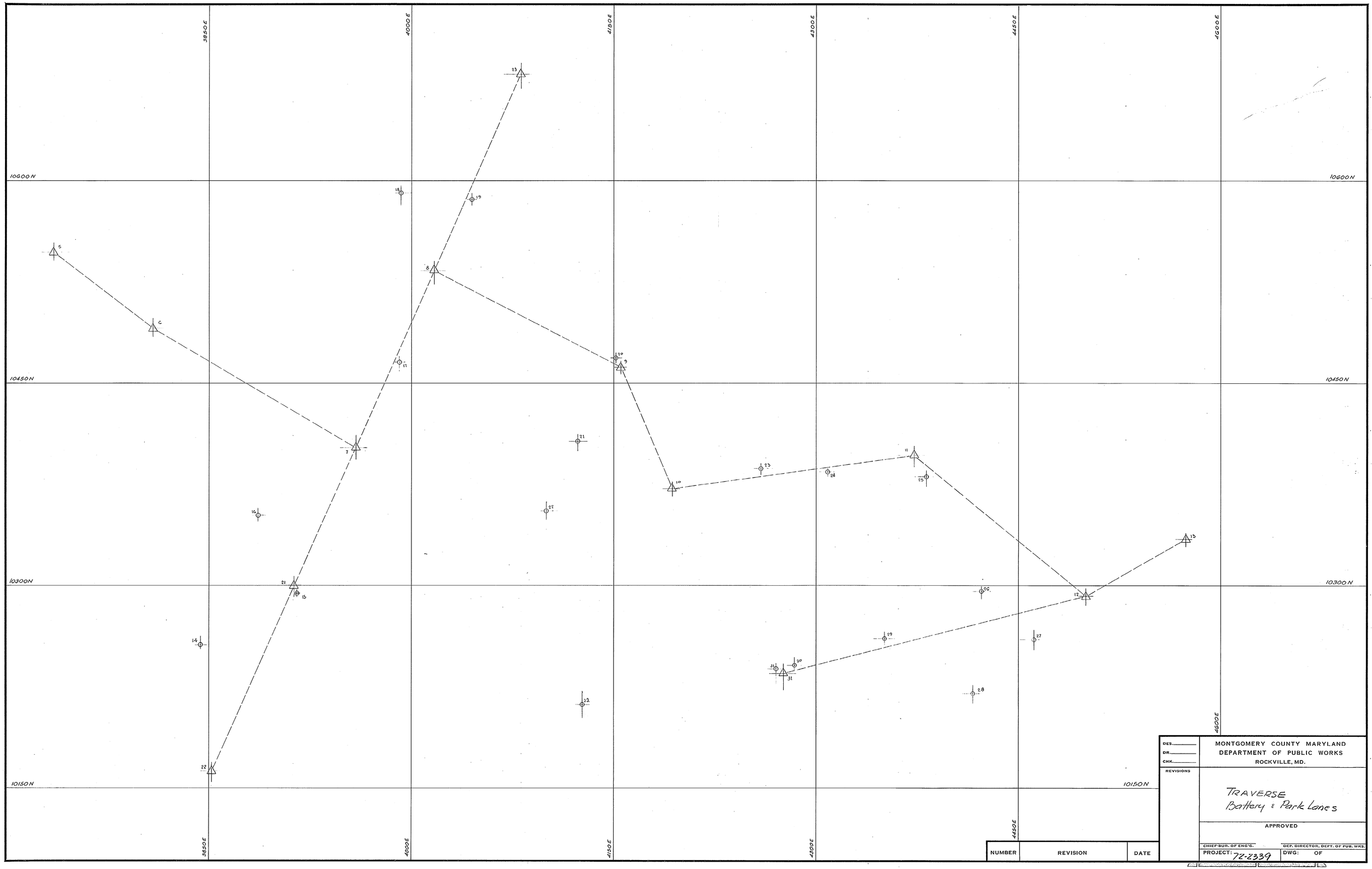

DES.	MONTGOMERY COUNTY MARYLAND
DR.	DEPARTMENT OF PUBLIC WORKS
CHK.	ROCKVILLE, MD.
REVISIONS	TRAVERSE Battery & Park Lanes
	APPROVED
	CHIEF BUR. OF ENG'G. — DEP. DIRECTOR, DEPT. OF PUB. WKS.
	PROJECT: 72-2339 — DWG: OF

NUMBER	REVISION	DATE

SD FILE NO. 33

CE 487-32-6

STORM DRAIN RIGHTS OF WAY AND CONSTRUCTION EASEMENTS*
BLOCK "J" SECTION 3 & BLOCK "K" SECTION 2

Owner	Lot	Right of Way	Construction Esmt.
Bazata	3	106 ⌀	
Bennett and Doubroff	4	384 ⌀	
Geiger	5	680 ⌀	350± ⌀
Cutright	6	710 ⌀	360± ⌀
Samuels	7	1099 ⌀	360± ⌀
Amrein	8	1361 ⌀	872± ⌀
McLaughlin	9	510 ⌀	260± ⌀
Battery Park Citizens Assn.	10	2032 ⌀	1415± ⌀
Collins	17	1302 ⌀	840± ⌀
Collins	18	1560 ⌀	1060± ⌀
Gendleman	1-K	617 ⌀	308± ⌀
Gendleman	2-K	735 ⌀	225± ⌀
Altaffer	16		569± ⌀
Thompson	15		550± ⌀
Phelan	14		750± ⌀

* Construction easements are shown thus

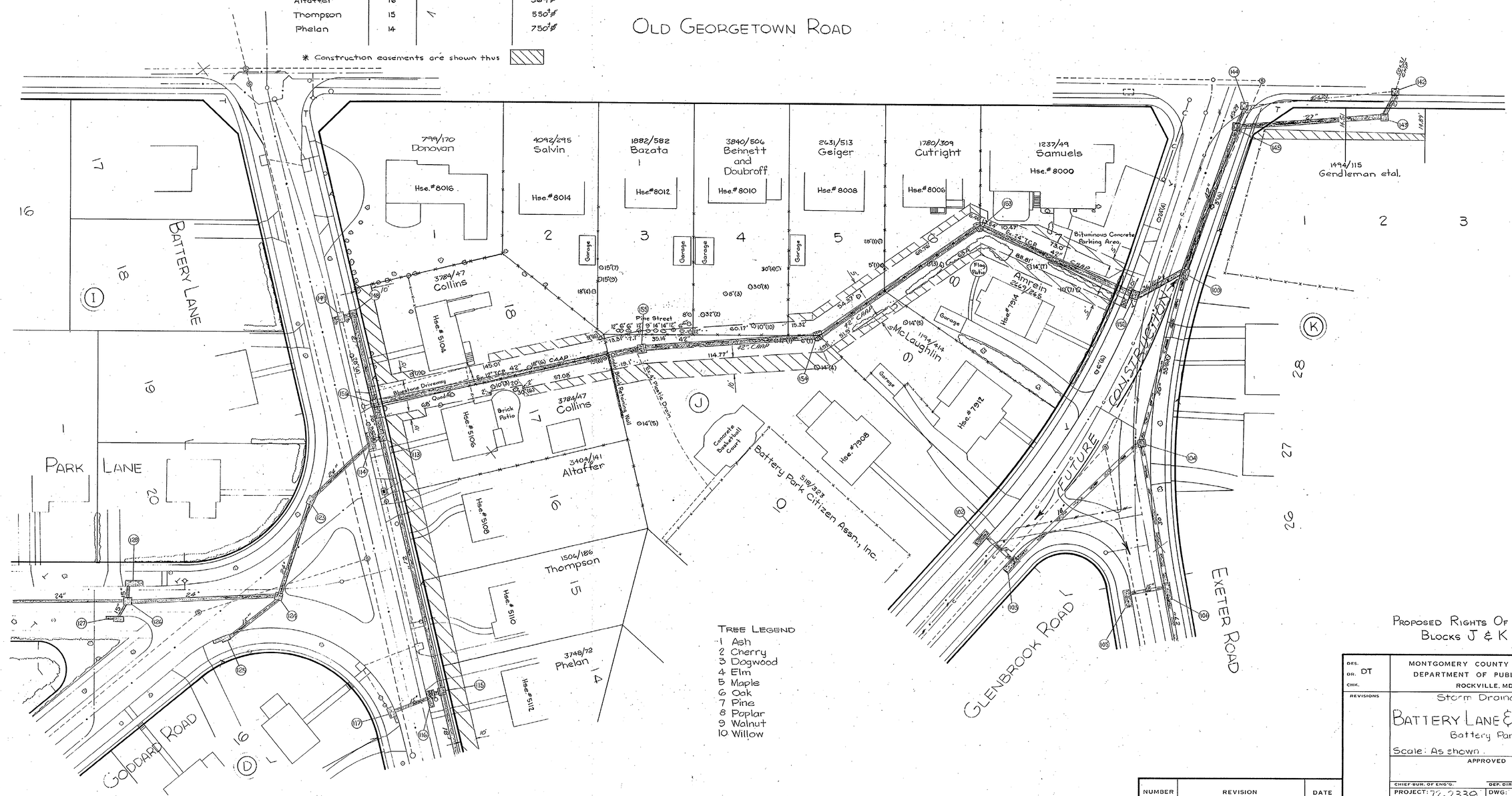

TREE LEGEND
1 Ash
2 Cherry
3 Dogwood
4 Elm
5 Maple
6 Oak
7 Pine
8 Poplar
9 Walnut
10 Willow

PROPOSED RIGHTS OF WAY
BLOCKS J & K

NUMBER	REVISION	DATE

DES. DR. DT CHK.
REVISIONS

MONTGOMERY COUNTY MARYLAND
DEPARTMENT OF PUBLIC WORKS
ROCKVILLE, MD.

Storm Drainage
BATTERY LANE & PARK LANE
Battery Park
Scale: As shown 1972
APPROVED
CHIEF BUR. OF ENG'G. DEP. DIRECTOR, DEPT. OF PUB. WKS.
PROJECT: 72-2339 DWG: 1 OF 1

OPTION I

CE487-32-7

SD No. 33

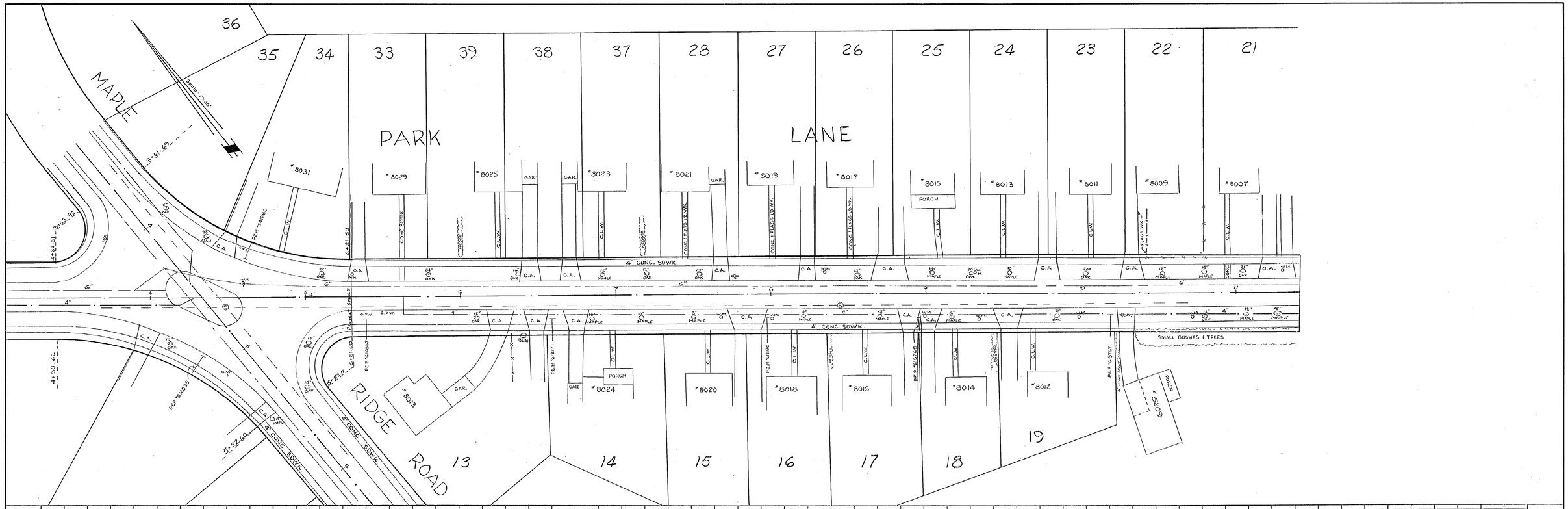

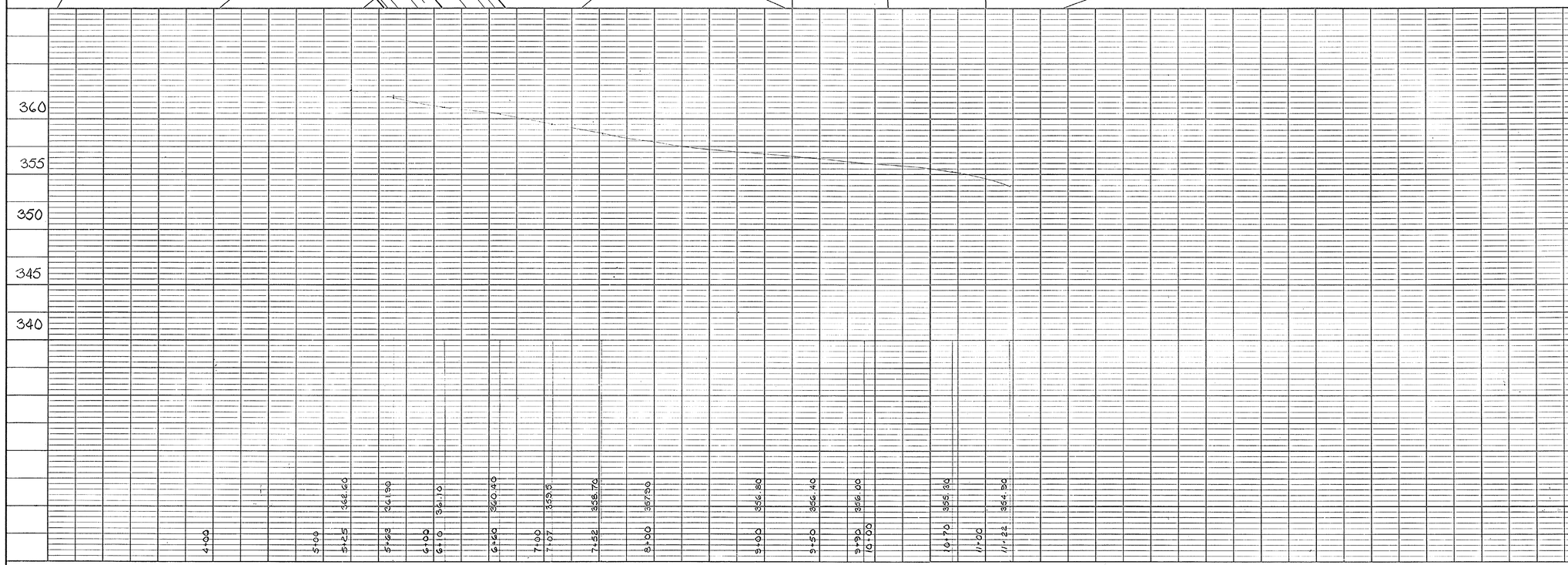

PLAN
SURVEYED
PLOTTED
ALIGNMENT CHECKED
RT. OF WAY CHECKED
NOTE BOOK
NO.
BY
DATE

PROFILE
SURVEYED
PLOTTED
GRADES CHECKED
B. M.'S NOTED
STRUCTURE NOTAT'NS CH'KD
NOTE BOOK
NO.
BY
DATE

DES.
DR.
CHK.
REVISIONS

MONTGOMERY COUNTY MARYLAND
DEPARTMENT OF PUBLIC WORKS
ROCKVILLE, MD.

PARK LANE
&
MAPLE RIDGE ROAD
Scale: 1" = 30'
March 1971

APPROVED

CHIEF - BUR. OF ENG'G.
DEP. DIRECTOR, DEPT. OF PUB. WKS.

PROJECT: 71SDG64
DWG: OF

SD FILE NO. 33

CE 487-32 -8

Maryland State Archives

DES.
DR. RD
CHK.
REVISIONS

MONTGOMERY COUNTY MARYLAND
DEPARTMENT OF PUBLIC WORKS
ROCKVILLE, MD.

BATTERY LANE
Scale: 1" = 30'
January 1971

APPROVED

CHIEF - BUR. OF ENG'G.
DEP. DIRECTOR, DEPT. OF PUB. WKS.

PROJECT: 71 SDG64
DWG: OF

SD FILE NO. 33

CE487-32-9

Maryland State Archives

K&E C-T 10 1153 5-71 46259

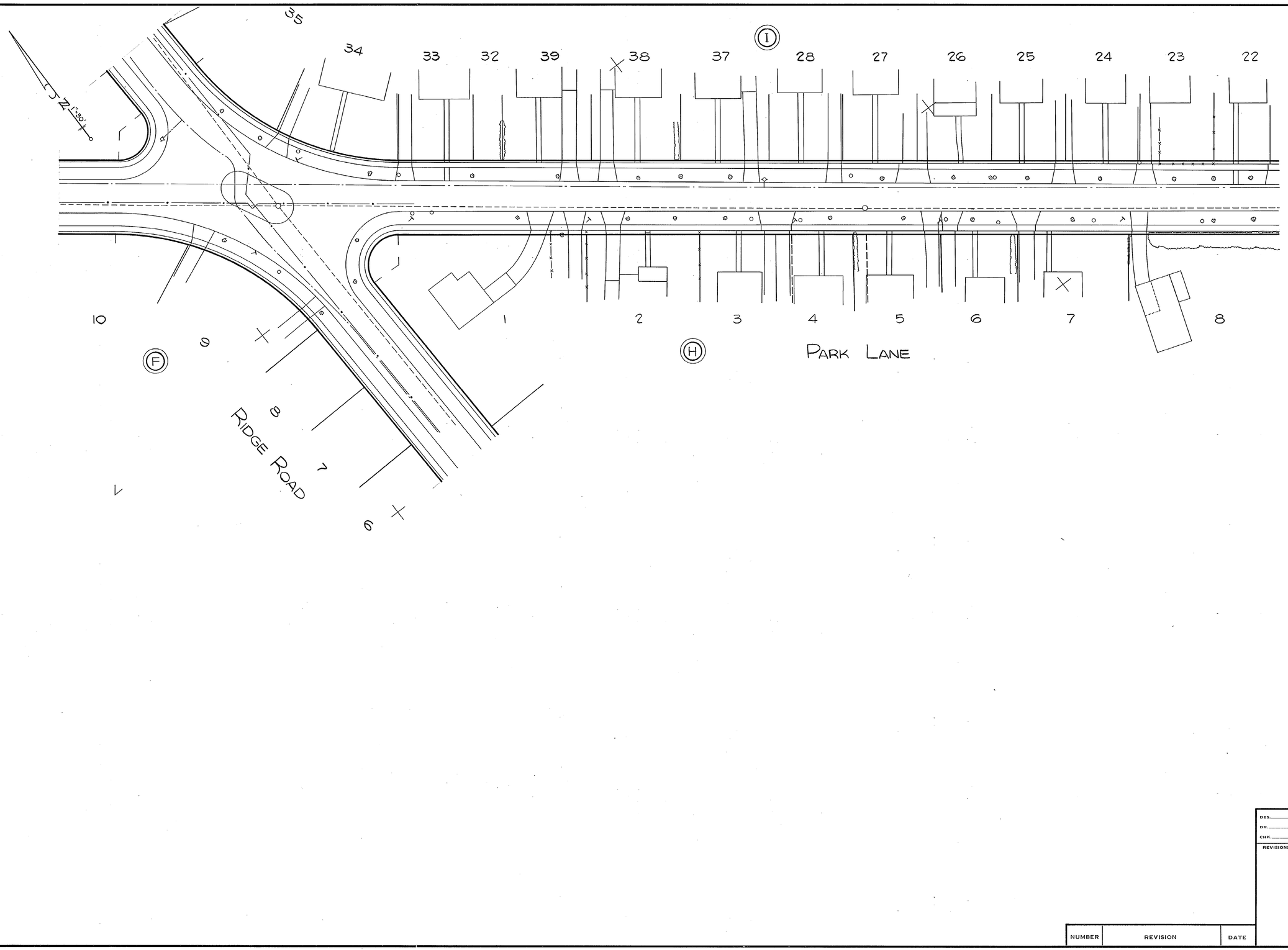

Maryland State Archives

NUMBER	REVISION	DATE

DES.
DR.
CHK.
REVISIONS

MONTGOMERY COUNTY MARYLAND
DEPARTMENT OF PUBLIC WORKS
ROCKVILLE, MD.

Storm Drainage

BATTERY LANE & PARK LANE

Battery Park

Scale: As shown 1972

APPROVED

CHIEF BUR. OF ENG'G. DEP. DIRECTOR, DEPT. OF PUB. WKS.

PROJECT: 72-2339 DWG: 2 OF 2

SD FILE NO. 33

CE 487 - 32 - 10

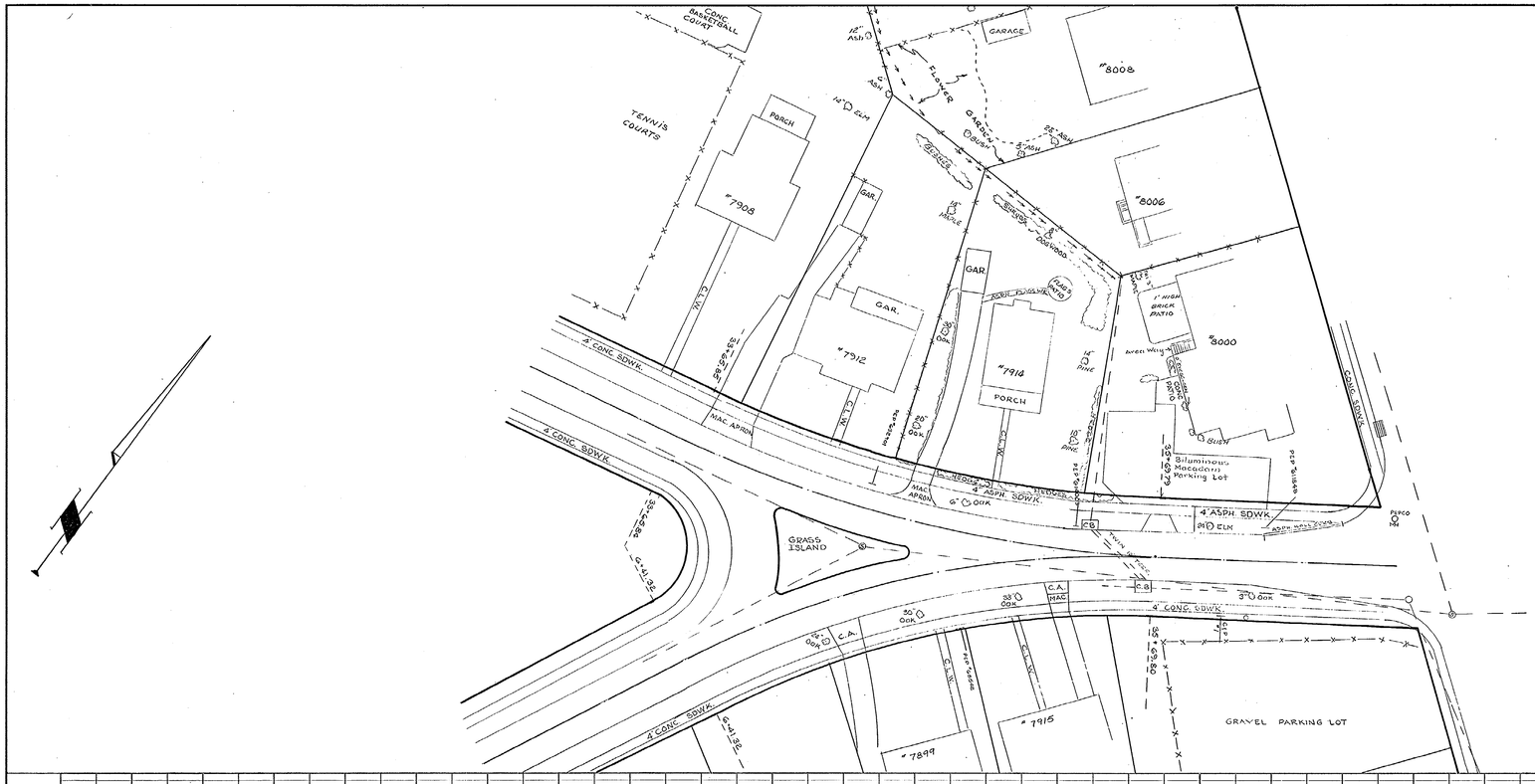

PLAN

	BY	DATE
SURVEYED		
PLOTTED		
NOTE BOOK FIELD BOOK CHECKED		
NO. ALIGNMENT CHECKED		
RT. OF WAY CHECKED		

PROFILE

	BY	DATE
SURVEYED		
PLOTTED		
NOTE BOOK FIELD BOOK CHECKED		
NO. B. M.'s NOTED		
STRUCTURE NOTATIONS CHKD		

DES.
DR. RD
CHK.
REVISIONS

MONTGOMERY COUNTY MARYLAND
DEPARTMENT OF PUBLIC WORKS
ROCKVILLE, MD.

GLENBROOK R.D.

Scale: 1" = 30' March 1971

APPROVED

CHIEF - BUR. OF ENG'G. DEP. DIRECTOR, DEPT. OF PUB. WKS.

PROJECT: 71SDG64 DWG: OF

SD FILE NO. 33

CE 487-32-11

Maryland State Archives

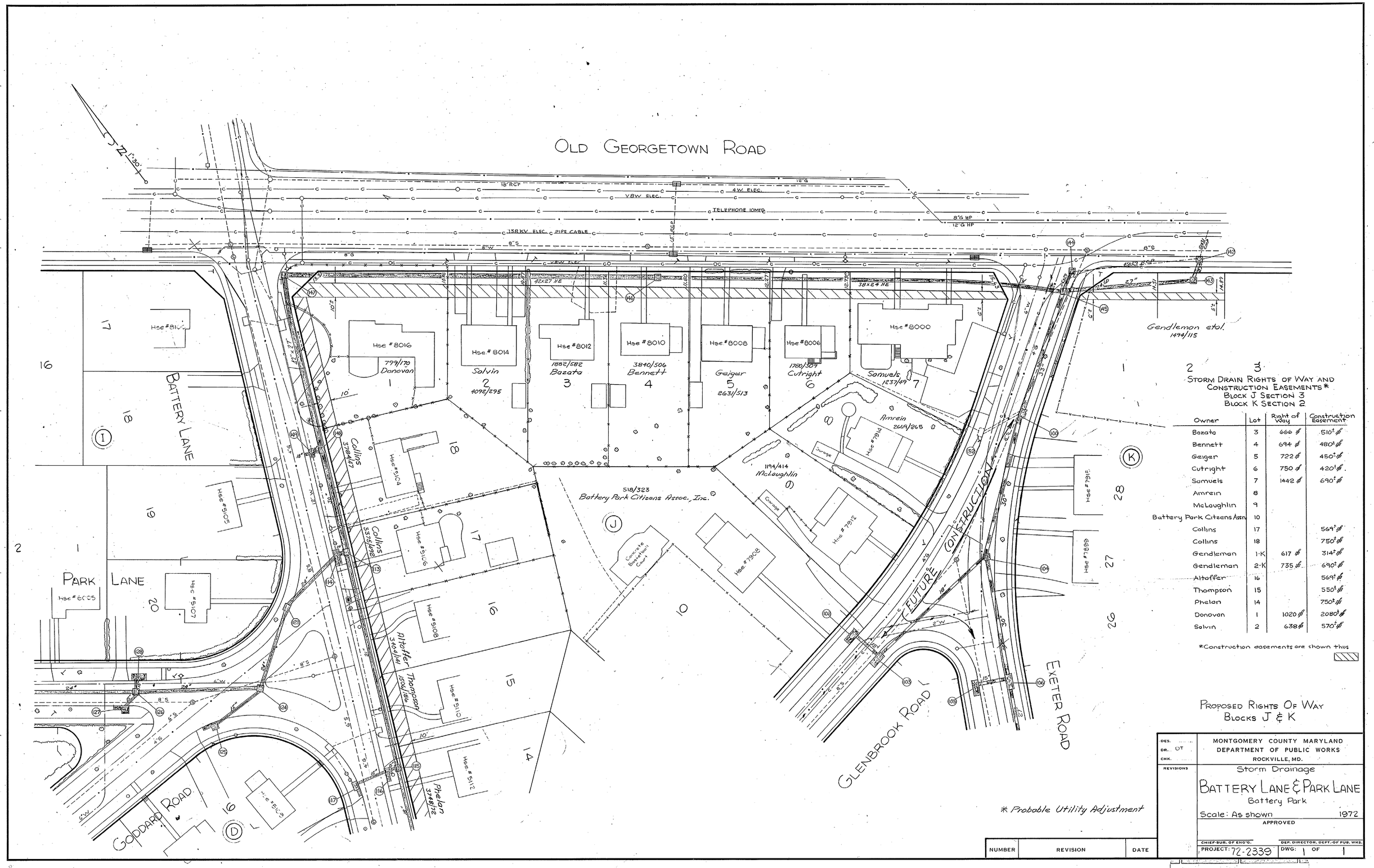

STORM DRAIN RIGHTS OF WAY AND CONSTRUCTION EASEMENTS*
BLOCK J SECTION 3
BLOCK K SECTION 2

Owner	Lot	Right of Way	Construction Easement
Bazata	3	666 ⌀	510± ⌀
Bennett	4	694 ⌀	480± ⌀
Geiger	5	722 ⌀	450± ⌀
Cutright	6	750 ⌀	420± ⌀
Samuels	7	1442 ⌀	690± ⌀
Amrein	8		
McLaughlin	9		
Battery Park Citizens Assn.	10		
Collins	17		569± ⌀
Collins	18		750± ⌀
Gendleman	1-K	617 ⌀	314± ⌀
Gendleman	2-K	735 ⌀	690± ⌀
Altaffer	16		569± ⌀
Thompson	15		550± ⌀
Phelan	14		750± ⌀
Donovan	1	1020 ⌀	2080± ⌀
Salvin	2	638 ⌀	570± ⌀

*Construction easements are shown thus

PROPOSED RIGHTS OF WAY
BLOCKS J & K

* Probable Utility Adjustment

NUMBER	REVISION	DATE

DES.
DR. DT
CHK.
REVISIONS

MONTGOMERY COUNTY MARYLAND
DEPARTMENT OF PUBLIC WORKS
ROCKVILLE, MD.

Storm Drainage
BATTERY LANE & PARK LANE
Battery Park
Scale: As shown 1972
APPROVED
CHIEF-BUR. OF ENG'G. DEP. DIRECTOR, DEPT. OF PUB. WKS.
PROJECT: 72-2339 DWG: 1 OF 1

SD FILE NO. 33

OPTION II

CE 487-32-12