Wicomico County

Delmar
Fruitland
Hebron
Mardela Springs
Pittsville
Sharptown
Willard

DELMAR

DELMAR

Form 6 HPS (Rev. 1961)

ROAD INVENTORY SHEET

Party Chief
Recorder
Chainman

Road No.
Name
Sheet No.
Date
County

DELMAR

US 13 MD ~~45~~ 54, MD 675-B

SEE STATE INV. BOOK

Form 6 HPS (Rev. 1961)

P11-79

85-17 BB/AL 2-5-86

ROAD INVENTORY SHEET

Party Chief E. T. SCHUYLER
Recorder J. HORSHAM
Chainman

T. LANDON
F. RHODES
VERIFIED
6/23/75
Delmar

Road No. ~~CO 487~~ MU 0010
Name W. CHESTNUT ST
Sheet No. 1 of 2
Date 6-27-63
County Wicomico
1210-225

94-7 MU
R-94 CO
81.26
77-1

81-26 FR 2-5-82 JE

(SCHOOL ST.)
Mu ~~CO~~ ~~512~~ 0160 @.06 0 45
CHURCH 0 46 675 B ~~VS~~ 13
MD ~~AIT~~ 0 45 BLVD. @1.89
BI-STATE

S. FOURTH ~~4th~~ ST
~~CO~~ Mu 0 40 ~~501~~ 9040 @.08

S. THIRD ~~3rd~~ ST
Mu ~~CO~~ ← 0 34 ← ~~504~~ 9030 @.13

S. SECOND ~~2nd~~ ST
Mu ~~CO~~ → 0 29 → ~~505~~ 9020 @.19

S. FIRST ~~1st~~ ← ← ST
~~CO~~ Mu 0 23 ~~507~~ 9010 @.26

S. PENNA ~~Railroad~~ Ave
~~CO~~ Mu 0 16 ~~508~~ 0100 @.19

Flashing lights only 0 15 ~~#PC~~ 530 211 J
Cn

S Railroad Ave
Mu ~~CO~~ ~~511~~ 0150 @.19 0 14

S. Maryland Ave
Mu ~~CO~~ 0 05 ~~512~~ 0080 SS. @.20

S. MEMORIAL ~~Park~~ DR. ~~ST~~
~~CO~~ Mu 0 00 ~~500~~ 0090 @.20

E. CHESTNUT ST.

COUNTY URBAN DELMAR

77-1
~~30'~~ ~~I~~
~~30 CC~~
77-1
~~24'~~ ~~I~~
~~14'E~~ ~~CT~~
~~30'CW~~
24'CW
27'I
J-CC

Form 6 HPS (Rev. 1961)

ROAD INVENTORY SHEET

Party Chief	E. T. SCHUYLER	Road No.	~~[illegible]~~ mu 0010
Recorder	J. HORSHAM	Name	
Chainman		Sheet No.	2 of 2
		Date	6-27-63
		County	Wicomico

T. LANDON
F. RHODES
VERIFIED
75
Delmar

ENT TO APTS

0 76

~~ROAD~~ ~~END~~

0 75

~~Road~~ ~~End~~

~~Corpline~~ ~~064~~ 064 ~~Delmar~~

S. ~~6TH~~ SIXTH ST

~~[illegible]~~ Mu 0 61 ~~[illegible]~~ 9060 @.18

S. ~~5TH~~ FIFTH 0 57 ST

Mu ~~[illegible]~~ ← 0 55 ~~[illegible]~~ 9050 @.06

~~24'E~~
~~30'CW~~
(81-26)
34'I
JC-C
~~20'H~~
~~26'CW~~
~~30'I~~ 11-1
~~C-C~~

Same

COUNTY URBAN
DELMAR

SHA 51.3-8
11-15-72

STATE HIGHWAY ADMINISTRATION OF MARYLAND

93 DM. EX. #3
2-16-94
BB/TM

ROAD INVENTORY SHEET MU 0020

Party Chief T. LANDON
Recorder F. RHODES
Helper

Map No. _____

DELMAR

Road No. ~~Co 492~~
Road Name E. EAST ST.
Sheet No. 1 OF 1
Date 6-23-75
County WICOMICO
State Coordinates 1210 - 225

P-94 co.
94-2 mun.

PROP

ROAD END

021

70 'I
"J" C-C
PKG LT. & RT

017

015 CHURCH

S. EIGHTH ST
~~Co~~ MU 014 ~~494~~ 9080
@.05

S. SEVENTH ST
MU ~~Co~~ ~~493~~ 9070 007
@.06

30 'I
"J" C-C

S. SIXTH ST
~~Co~~ MU 000 ~~494~~ 9060 SS
@.06 (L)

~~COUNTY URBAN~~
DELMAR

E

SHA 51.3-8
11-15-72

ROAD INVENTORY SHEET

Road No. _____
Road Name _____
Sheet No. _____
Date _____
County _____
State Coordinates _____

93 DM.EX.#8 2-16-74 BB/TM ✓ #4 A/T

Form 6 HPS (Rev. 1961)

ROAD INVENTORY SHEET

Party Chief E. T. SCHUYLER
Recorder J. HORSHAM
Chainman

71-11

T. LANDON
F. RHODES
VERIFIED
6/23/75
Delmar

Road No. ~~CO~~ ~~495~~ Mu 0030
Name E. East St
Sheet No. 1 of 1
Date 6-27-63
County Wicomico
1,210.225 G23

P-94 Co. 94-5 Mu.

S. SIXTH ~~6TH~~		ST	
~~CO~~ Mu	044	~~504~~ 9060	@.05
S. FIFTH ~~5TH~~		ST	
Mu ~~CO~~ ←	037 ←	~~500~~ 9050	@.19
S. FOURTH ~~4TH~~ ST		ABAND. ~~ST~~	
Mu 9041 ~~CO~~ ~~1148~~ @.06	024	~~501~~	
		~~US 13~~ 675-B	
MD ~~ATT~~ BI-STATE	021	BLVD.	@2.05
S. THIRD ~~3rd~~		ST	
Mu ~~CO~~ ←	018 ←	~~504~~ 9030	@.26
S. SECOND ~~2nd~~		ST	
Mu ~~CO~~ →	012 →	~~505~~ 9020	@.06
S. First		ST	
Mu ~~CO~~ ←	007 ←	~~507~~ 9010	@.39
S. PENNA Railroad		Ave	
~~CO~~ Mu	000	~~508~~ 0100	@.06

COUNTY URBAN
DELMAR

71-11
27' I
2-1½' Shol

30' ~~N~~ I
C-C

Form 6 HPS (Rev. 1961)

ROAD INVENTORY SHEET

Party Chief E. T. SCHUYLER
Recorder J. HORSHAM
Chainman

T. LANDON
T. RHODES
VERIFIED
6/23/75
Delmar

Road No. ~~06 513~~ Mu 0040
Name ~~Rd "D"~~ W. EAST. ST.
Sheet No. 1 of 1
Date 6-27-63
County Wicomico

W-94 Co., 94-22 mu.

S. ~~W.~~ Railroad		Ave
~~06~~ Mu	014	~~511~~ 0150 @.06
S. Maryland		Ave
Mu ~~06~~	006	~~510~~ 0080 @.07
S. MEMORIAL		DR.
~~Park~~		~~ST~~
~~06~~ Mu	000	~~505~~ 0090 @.09

67-64

~~County Urban~~ DELMAR

30'~~H~~ I
C-C

16'G
20'CW

~~24'G~~
~~30'CW~~

E

SHA 51.3-8
11-15-72

STATE HIGHWAY ADMINISTRATION OF MARYLAND

93 DM. EX. #2
A/T 2-16-94
BB/TM

P11-79

~~DR 496~~

ROAD INVENTORY SHEET

mu 0050

98-2MU
G.D
E.F.
3-3-99

Party Chief T. LANDON
Recorder F. RHODES
Helper

Map No. _____

DELMAR

Road No. ~~CO 496~~
Road Name E. ELIZABETH ST
Sheet No. 1 OF 1
Date 6-23-75
County WICOMICO
State Coordinates 1210-225

Q-94 Co
94-6 mu

ROAD	END		
	058		~~24'E~~ ~~30'CW~~
	047		
S. SIXTH		ST	
~~CO~~ mu	044	~~494~~ 9060	
S. FIFTH		ST	
← ~~CO~~ mu	038	← ~~500~~ 9050 @.13	
		(SCHOOL ST)	
	032	mu ~~CO~~ ~~512~~ 0160	
		675 B BLVD @1.97	
	025		
~~XX~~ ~~XX~~ ~~Fourth~~ Md STATE S. Fourth BI		ST	
~~CO~~ mu	024	~~501~~ 9040 @.01	
S. THIRD		ST	
mu ~~CO~~ ←	018	← ~~504~~ 9030 @.18	
S. SECOND		ST	
mu ~~CO~~ →	012	→ ~~505~~ 9020 @.12	
S. FIRST		ST	
mu ~~CO~~ ←	006	← ~~507~~ 9010 @.32	30'I
S. PENNA.		AVE	'J' C-C
~~CO~~ mu	000	~~508~~ 0100 @.13	2UML

~~COUNTY URBAN~~ DELMAR

E ↑

SHA 51.3-8
11-15-72

ROAD INVENTORY SHEET

Road No. _____
Road Name _____
Sheet No. _____
Date _____
County _____
State Coordinates _____

SHA 51.3-8
11-15-72

STATE HIGHWAY ADMINISTRATION OF MARYLAND

DELMAR

ROAD INVENTORY SHEET

93 DM. EX. #1
A/T 2-16-94
BB/TM

95-1 MU
3-21-96
AL/TM

Party Chief T. LANDON
Recorder T. ABBOTT
Helper I

Map No. G23

T. LANDON
F. RHODES
VERIFIED
6/23/75

Road No. ~~Co.~~ ~~5~~ MU 0060
Road Name W. ELIZABETH ST.
Sheet No. 1 OF 1
Date 1-11-74
County Wicomico
State Coordinates 1210-225

X-94 CO
94-23 MU

S. Memorial Dr
MU 0 14 0090 SS
@.14 (L)

~~ABANDONED~~

W

S. MARYLAND AVE.
MU ~~Co.~~ 0 08 ~~5~~ 0080
@.14

~~CO. URBAN~~ DELMAR

30' I
"J" C-C

S. RAILROAD AVE.
~~Co.~~ MU 0 00 ~~5~~ 0150
@.13

SHA 51.3-8
11-15-72

ROAD INVENTORY SHEET

Road No. _____
Road Name _____
Sheet No. _____
Date _____
County _____
State Coordinates _____

SHA 51.3 - 8 Revised
4.83

MARYLAND STATE HIGHWAY ADMINISTRATION

ROAD INVENTORY SHEET

Party Chief _____
Recorder _____
Assistant _____
Map No./Dir. ____/____
State Coordinates _____

Road No. Md 0070
Road Name Foskey Ln
County Wicomico
Date _____
Sheet No. _____ OF _____

SYSTEM				TRAFFIC		LINE DIAGRAM	TRAFFIC			PAVEMENT DATA
FED. AID.	FUNCT CLASS.	HWY. SYS.	HPMS SAMPLE	PRKG. REST.	COM/IND. ACCESS		CONTROL	COM/IND. ACCESS	PRKG. REST.	
						DELMAR				
						SEE INVENTORY OF				
						Co 506				
						BB-94 Co.				
						94-28 Md.				
						99-1 Md				
						99-23 Co.				

TRAFFIC CODES

TRAFFIC CONTROLS: STOP SIGN=S.S., TRAFFIC LIGHT=T.L., FLASHING RED BALL=F.R.

TRAFFIC CODES

PARKING RESTRICTIONS: A.M. PEAK, P.M. PEAK, A.M./P.M. PEAK, NO PARKING ANYTIME=N.P., COMM/IND. ACCESS=E

SYSTEM				TRAFFIC		LINE DIAGRAM	TRAFFIC			PAVEMENT DATA
FED. AID.	FUNCT. CLASS.	HWY. SYS.	HPMS SAMPLE	PRKG. REST.	COM/IND ACCESS		CONTROL	COM/IND ACCESS	PRKG. REST.	

2001 CDEX #4

SHA 51.3 - 8 Revised 4.83

MARYLAND STATE HIGHWAY ADMINISTRATION

DELMAR

ROAD INVENTORY SHEET

Party Chief: S. Snyder
Recorder: W. Plew
Assistant:
Map No./Dir.: / S
State Coordinates:

Road No.: mu 0080 / CO 1254
Road Name: S. MARYLAND AVE
County: W. COMICO
Date: 03-01-02
Sheet No. 1 OF 2

Transfer 65-29, 99-4, 99-25 CO, VER 6/75, 94-19 CO, N-94 CO, 88-20, 88-21

TRAFFIC CODES: TRAFFIC CONTROLS: STOP SIGN-SS, TRAFFIC LIGHT=T.L., FLASHING RED BALL-F.R.

TRAFFIC CODES: PARKING RESTRICTIONS: A.M. PEAK, P.M. PEAK, A.M./P.M. PEAK, NO PARKING ANYTIME-N.P., CURB/HEAD. ACCESS=E

SYSTEM: FUNCT CLASS	SYSTEM: HWY. SYS	SYSTEM: HPMS SAMPLE	TRAFFIC: PREG. REST.	TRAFFIC: COM/IND ACCESS	LINE DIAGRAM	TRAFFIC: CONTROL	TRAFFIC: COM/IND ACCESS	TRAFFIC: PREG. REST.	PAVEMENT DATA
					W Pine ST				
					mu 0 27 0120				
					W CHESTNUT ST				
					mu 0 20 0010				
					W ELIZABETH ST				
					mu 0 14 0060				
					W EAST ST				
					mu 0 07 0040				
									26' I
									JC-C
					W STATE ST				2ML
					MD 0 00 54				✓
					N. MARYLAND AVE DEL				

COUNTY Wicomico ROAD NO. MU0080/CO1254 PAGE 2 OF 2

SYSTEM				TRAFFIC		LINE DIAGRAM	TRAFFIC			PAVEMENT DATA
	FUNCT CLASS	HWY SYS	HPMS SAMPLE	PRKG REST	COM/IND ACCESS		CONTROL	COM/IND ACCESS	PRKG. REST.	
						FOSKEY LANE				
						MU 0070 0 68 CO 506	SS			
						SPUR: 0.04/18'H 2mL				20'I 2mL
						0 64				
						CO 1254 (200) MLEX #4				
						0 56				
						APPROX DELMAR 0 49 CORP LIMITS				
										22'I 2mL
						W POPLAR ST				
						0 40 MU 0140				
						MU 0080				
						W WALNUT ST				
						MU 0 33 0200				
										26'I JC-C 2mL

SHA 51.3 - 8 Revised
4.83

MARYLAND STATE HIGHWAY ADMINISTRATION

ROAD INVENTORY SHEET

Party Chief _____
Recorder _____
Assistant _____
Map No./Dir. /
State Coordinates _____

Road No. MU 0090
Road Name S. Memorial DR
County Wicomico
Date _____
Sheet No. _____ OF _____

SYSTEM				TRAFFIC		LINE DIAGRAM	TRAFFIC			PAVEMENT DATA
FED. AID.	FUNCT CLASS.	HWY. SYS.	HPMS SAMPLE	PRKG. REST.	COM/IND. ACCESS		CONTROL	COM/IND. ACCESS	PRKG. REST.	
						DELMAR				
						SEE INVENTORY OF				
						CO 509				
						0-94 Co				
						94-18 MU				

TRAFFIC CODES

TRAFFIC CONTROLS: STOP SIGN=S.S., TRAFFIC LIGHT=T.L., FLASHING RED BALL=F.R.

TRAFFIC CODES

PARKING RESTRICTIONS: A.M. PEAK, P.M. PEAK, A.M./P.M. PEAK, NO PARKING ANYTIME=N.P., COMM/IND. ACCESS=E

SYSTEM				TRAFFIC		LINE DIAGRAM	TRAFFIC			PAVEMENT DATA
FED. AID.	FUNCT. CLASS.	HWY. SYS.	HPMS SAMPLE	PRK.G. REST.	COM/IND ACCESS		CONTROL	COM/IND ACCESS	PRK.G. REST.	

P9-77

Form 6 HPS (Rev. 1961)

ROAD INVENTORY SHEET

S. Pennsylvania Ave

Party Chief E. T. SCHUYLER

Recorder J. HORSHAM

Chainman

T. LANDON
F. RHODES
VERIFIED
6/23/75
Delmar

Road No. ~~Co 508~~ Mu 0100

Name ~~Railroad Ave~~

Sheet No. 1 of 1

Date 6-27-63

County Wicomico

68-51 NAME Change

(5)

Foskey ~~ST~~ LA.

corp ~~Co~~ Mun Limits 0 68 of ~~506~~ 0070 Delmar @1.24 (R)

E. Spruce ST 0 49

Mu ~~Co 503~~ 0170 0 45

E. Walnut ST.

Mu ~~Co 485~~ 0190 0 32

E. Pine ST

Mu 0110 ~~Co 488~~ 0 26

E. Chestnut ST

Mu ~~Co~~ 0 19 0010 ~~487~~ @.16

E. Elizabeth ST

Mu ~~Co 486~~ 0050 0 13

E East ST

Mu ~~Co 485~~ 0030 0 06

MD 455.54 ~~[illegible]~~

E. STATE 0 00 ST. @9.82 (R)

COUNTY URBAN DELMAR

20'H 24'CW

~~16'J 24'CW~~

19' ~~X~~ I Curb LT 22'CW

Form 6 HPS (Rev. 1961)

ROAD INVENTORY SHEET

Party Chief E. T. SCHUYLER
Recorder J. HORSHAM
Chainman
70-17

REVISED 2-1-71
T. LANDON
W. Warfield
F. RHODES
VERIFIED
6/23/75 mar

Road No. ~~CO 458~~ Mu0110
Name E. Pine ST
Sheet No. 1 of 2
Date 6-27-63
County Wicomico
1210-225

S-94 co., 94-8 mu.

H	049	H
~~Road~~		~~End~~
~~App Corp~~	~~848~~	~~line~~
S. ~~6th~~ SIXTH		ST
~~CO~~ Mu	045	~~494~~ 9060 @.25
S. ~~5th~~ FIFTH		ST
Mu ~~CO~~ ~~500~~ 9050	040	~~500~~
~~MD Alt~~ BI-STATE	033	~~US 15~~ 675-B BLVD. @1.82
S. FOURTH ~~4th~~		ST
Mu ~~CO~~	025	~~501~~ 9040 @.14
S. THIRD ~~3rd~~		ST.
Mu ~~CO~~ ←	015 ←	~~504~~ 9030 @.07
S. SECOND ~~2nd~~		ST
Mu ~~CO~~ →	013 →	~~505~~ 9020 @.26
S. FIRST ~~1st~~		ST.
Mu ~~CO~~ ←	008 ←	~~507~~ 9010 @.20
S. ~~Railroad~~ PENNA.		Ave
~~CO~~ Mu	000	~~506~~ 0100 @.26

Mu0110 Now 0 ~~0~~ 0 ~~0~~ 0

~~24'F 2-7'E shld~~ ~~44'CW~~

~~30'H~~ ~~30'CW~~

URBAN

COUNTY DELMAR

30'~~H~~ I
C-C
78-15

E

Form 6 HPS (Rev. 1961)

ROAD INVENTORY SHEET

Party Chief	T. LANDON	Road No.	MU 0110 ~~CS 498~~
Recorder	J. WARFIELD	Road Name	E. PINE ST.
Helper		Sheet No.	2 of 2
		Date	2-1-71
		County	Wicomico

T. LANDON
F. RHODES
VERIFIED
75

PROPOSED RD.

0 60
0 58
H H 0 57 H
0 54
H H 0 52 H

MU0110
~~CS 498~~
~~CS 498~~

SAME

Form 6 HPS (Rev. 1961)

ROAD INVENTORY SHEET

Road No. _____

Road Name _____

Sheet No. _____

Date _____

County _____

Form 6 HPS (Rev. 1961)

DT REV.
FR. 3-13-79

ROAD INVENTORY SHEET

W. PINE ST.

Party Chief E. T. SCHUYLER
Recorder J. HORSHAM
Chainman

BB REV.
FR. 1-27-81

T. LANDON
F. RHODES
VERIFIED
Delmar 6/25/75

Road No. ~~Co 515~~ MU0120
Name ~~Rd "C"~~
Sheet No. 1 of 1
Date 6-27-63
County Wicomico
1210 225
Y-94 Co, 94-24 Mu

100'

ROAD 013 END

S. Maryland Ave
Mu ~~Co~~ 005 0080 ~~510~~ @.27

S. ~~St.~~ MEMORIAL DR.
~~Park~~ ~~ST.~~
~~Co~~ Mu 000 ~~500~~ 0090 @.26

68-64

DELMAR

~~16' RD~~
~~2' cw~~

80-22 + 23
30' I
"J" C
14' E
24' CW

SHA 51.3 - 8 Revised
4.83

MARYLAND STATE HIGHWAY ADMINISTRATION

ROAD INVENTORY SHEET

Party Chief _____
Recorder _____
Assistant _____
Map No./Dir. _____/_____
State Coordinates _____

Road No. Mu 0130
Road Name E. Poplar ST
County Wicomico
Date _____
Sheet No. _____ OF _____

SYSTEM				TRAFFIC		LINE DIAGRAM	TRAFFIC			PAVEMENT DATA
FED. AID.	FUNCT. CLASS.	HWY. SYS.	HPMS SAMPLE	PRKG. REST.	COM/IND. ACCESS		CONTROL	COM/IND. ACCESS	PRKG. REST.	
						DELMAR				
						SEE INVENTORY OF				
						Co 502				
						U-94 co.				
						94-12 mu.				

TRAFFIC CODES

TRAFFIC CONTROLS: STOP SIGN=S.S., TRAFFIC LIGHT=T.L., FLASHING RED BALL=F.R.

TRAFFIC CODES

PARKING RESTRICTIONS: A.M. PEAK, P.M. PEAK, A.M./P.M. PEAK, NO PARKING ANYTIME=N.P., COMM/IND. ACCESS=E

SYSTEM				TRAFFIC		LINE DIAGRAM	TRAFFIC			PAVEMENT DATA
FED. AID.	FUNCT. CLASS.	HWY. SYS.	HPMS SAMPLE	PRK.G. REST.	COM/IND ACCESS		CONTROL	COM/IND ACCESS	PRK.G. REST.	

SHA 51.3 - 8 Revised
4.83

MARYLAND STATE HIGHWAY ADMINISTRATION

ROAD INVENTORY SHEET

Party Chief _____
Recorder _____
Assistant _____
Map No./Dir. ___/___
State Coordinates _____

Road No. Mu 0140
Road Name W. Poplar ST
County Wicomico
Date _____
Sheet No. _____ OF _____

SYSTEM				TRAFFIC		LINE DIAGRAM	TRAFFIC			PAVEMENT DATA
FED. AID.	FUNCT. CLASS.	HWY. SYS.	HPMS SAMPLE	PRKG. REST.	COM/IND. ACCESS		CONTROL	COM/IND. ACCESS	PRKG. REST.	
						DELMAR				
						SEE INVENTORY OF				
						Co 517				
						AA-94 Co				
						94-26 MU.				

TRAFFIC CODES

TRAFFIC CONTROLS: STOP SIGN=S.S., TRAFFIC LIGHT=T.L., FLASHING RED BALL=F.R.

TRAFFIC CODES

PARKING RESTRICTIONS: A.M. PEAK, P.M. PEAK, A.M./P.M. PEAK, NO PARKING ANYTIME=N.P., COMM/IND. ACCESS=E

SYSTEM				TRAFFIC		LINE DIAGRAM	TRAFFIC			PAVEMENT DATA
FED. AID.	FUNCT. CLASS.	HWY. SYS.	HPMS SAMPLE	PRK.G. REST.	COM/IND ACCESS		CONTROL	COM/IND ACCESS	PRK.G. REST.	

Form 6 HPS (Rev. 1961)

ROAD INVENTORY SHEET

Party Chief E. T. SCHUYLER
Recorder J. HORSHAM
Chainman

T. LANDON
F. RHODES
VERIFIED
Delmar 6/29/75

Road No. ~~Co~~ ~~SH~~ Mu 0150
Name ~~W.~~ S. Railroad Ave
Sheet No. 1 of 1
Date 6-27-63
County Wicomico

M-94 Co., 94-20 mu.

W. Chestnut		ST	
Mu ~~Co~~	019	~~457~~ 0010 @.14	16'J 24'CW
		W. ELIZABETH ST.	
	013	Mu ~~Co~~ ~~514~~ 0060	
		W. EAST ST. ~~Rd "D"~~	16'J Curb RT 24'CW
	006	Mu ~~Co~~ ~~513~~ 0040 @.14	
S	004		16'J 24'CW
MD		~~455~~ 54 ~~[illegible]~~	
W. STATE	000	ST. @9.80 (R)	

N. RAILROAD AVE.

DEL.

COUNTY DELMAR

93 DM. EX. #5
A/T 2-16-94
BB/JTM

Form 6 HPS (Rev. 1961)

ROAD INVENTORY SHEET

MU 0160

Party Chief E. T. SCHUYLER
Recorder J. HORSHAM
Chainman

T. LANDON
F. RHODES
VERIFIED
6/~~23~~ 75 or

Road No. ~~Co 512~~
Name (School ST)
Sheet No. 1 of 1
Date 6-27-63
County Wicomico
F-94 co., 94-21 mu.

E. Chestnut ST
Mu ~~Co~~ 006 0010 ~~[illegible]~~ SS
@.49

S.

County Upgrad
DELMAR

14'H
20'CW

E. Elizabeth ST
Mu ~~Co~~ 000 ~~[illegible]~~ 0050 SS
@.32

SHA 51.3 - 8 Revised
4.83

MARYLAND STATE HIGHWAY ADMINISTRATION

ROAD INVENTORY SHEET

Party Chief _____
Recorder _____
Assistant _____
Map No./Dir. _____/_____
State Coordinates _____

Road No. Mu 0170
Road Name E Spruce St
County Wicomico
Date _____
Sheet No. _____ OF _____

SYSTEM				TRAFFIC		LINE DIAGRAM	TRAFFIC			PAVEMENT DATA
FED. AID.	FUNCT CLASS.	HWY. SYS.	HPMS SAMPLE	PRKG. REST.	COM/IND. ACCESS		CONTROL	COM/IND. ACCESS	PRKG. REST.	
						DELMAR				
						SEE INVENTORY OF				
						Co 503				
						V-94 Co.				
						94-13 mu.				

TRAFFIC CODES

TRAFFIC CONTROLS: STOP SIGN=S.S., TRAFFIC LIGHT=T.L., FLASHING RED BALL=F.R.

TRAFFIC CODES

PARKING RESTRICTIONS: A.M. PEAK, P.M. PEAK, A.M./P.M. PEAK, NO PARKING ANYTIME=N.P., COMM/IND. ACCESS=E

SYSTEM				TRAFFIC		LINE DIAGRAM	TRAFFIC			PAVEMENT DATA
FED. AID.	FUNCT. CLASS.	HWY. SYS.	HPMS SAMPLE	PRK.G. REST.	COM/IND ACCESS		CONTROL	COM/IND ACCESS	PRK.G. REST.	

SHA 51.3 - 8 Revised
4.83

MARYLAND STATE HIGHWAY ADMINISTRATION

ROAD INVENTORY SHEET

Party Chief _____
Recorder _____
Assistant _____
Map No./Dir. ____/____
State Coordinates _____

Road No. MU 0180
Road Name Stage Rd
County Wicomico
Date _____
Sheet No. _____ OF _____

SYSTEM				TRAFFIC		LINE DIAGRAM	TRAFFIC			PAVEMENT DATA
FED. AID.	FUNCT CLASS.	HWY. SYS.	HPMS SAMPLE	PRKG. REST.	COM/IND. ACCESS		CONTROL	COM/IND. ACCESS	PRKG. REST.	
						DELMAR				
						SEE INVENTORY OF				
						CO 398				
						CC-94 CO				
						94-29 MU				

TRAFFIC CODES

TRAFFIC CONTROLS: STOP SIGN=SS, TRAFFIC LIGHT=T.L., FLASHING RED BALL=F.R.

TRAFFIC CODES

PARKING RESTRICTIONS: A.M. PEAK, P.M. PEAK, A.M./P.M. PEAK, NO PARKING ANYTIME=N.P., COMM/IND. ACCESS=E

SYSTEM				TRAFFIC		LINE DIAGRAM	TRAFFIC			PAVEMENT DATA
FED. AID.	FUNCT. CLASS.	HWY. SYS.	HPMS SAMPLE	PRK.G. REST.	COM/IND ACCESS		CONTROL	COM/IND ACCESS	PRK.G. REST.	

SHA 51.3-8
11-15-72

STATE HIGHWAY ADMINISTRATION OF MARYLAND

ROAD INVENTORY SHEET

Party Chief: T. LANDON
Recorder: F. RHODES
Helper:

Map No. 23
DELMAR

Road No.: ~~Co.~~ ~~499~~ Mu 0190
Road Name: E. WALNUT ST.
Sheet No.: 1 OF 1
Date: 6-23-75
County: WICOMICO
State Coordinates: 1,210-225

T-94 Co.
94-9 mu

ROAD	END		
	060		
		(S. SEVENTH ST)	
	053	~~Co~~ ~~Co~~ ~~127~~ ~~944~~ Mu 9071	
H	047		~~24'E~~
S. SIXTH ST			~~30'CW~~
Mu ~~Co~~ ~~494~~ 9060 @.31	045		40'I
			~~22'F~~
	038	675-B @1.74	~~2-8'E SHLDS~~
		BLVD	~~40'CW~~
MD	037		"J" C-C
BI-STATE		LIMITS OF DELMAR	
CORP	036		22'I
S. FORTH (Fourth)		ST	24'CW
~~Co~~ Mu	025	~~501~~ 9040 @.21	30'H
S. THIRD ST			'J' C-C
← Mu ~~Co~~ ~~504~~ 9030	019		
S. SECOND		ST	
Mu ~~Co~~ →	013	~~505~~ 9020 @.32	
S. FIRST		ST.	
← ~~Co~~ Mu	008	~~507~~ 9010 @.13	18'H
S. PENNSYLVANIA		AVE	24'CW
~~Co~~ Mu	000	~~508~~ 0100 @.32	

E

NOW CO 499 Mu 0190
CO 499
COUNTY URBAN
COUNTY URBAN
DELMAR

SHA 51.3-8
11-15-72

ROAD INVENTORY SHEET

Road No. _____
Road Name _____
Sheet No. _____
Date _____
County _____
State Coordinates _____

SHA 51.3 - 8 Revised
4.83

MARYLAND STATE HIGHWAY ADMINISTRATION

ROAD INVENTORY SHEET

Party Chief _____
Recorder _____
Assistant _____
Map No./Dir. ____/____
State Coordinates _____

Road No. Mu 0200
Road Name W. Walnut St
County Wicomico
Date _____
Sheet No. _____ OF _____

SYSTEM				TRAFFIC		LINE DIAGRAM	TRAFFIC			PAVEMENT DATA
FED. AID.	FUNCT. CLASS.	HWY. SYS.	HPMS SAMPLE	PRKG. REST.	COM/IND. ACCESS		CONTROL	COM/IND. ACCESS	PRKG. REST.	
						DELMAR				
						SEE INVENTORY OF				
						Co 576				
						Z-94 Co				
						94-25 mu.				

TRAFFIC CODES

TRAFFIC CONTROLS: STOP SIGN=S.S., TRAFFIC LIGHT=T.L., FLASHING RED BALL=F.R.

TRAFFIC CODES

PARKING RESTRICTIONS: A.M. PEAK, P.M. PEAK, A.M./P.M. PEAK, NO PARKING ANYTIME=N.P., COMM/IND. ACCESS=E

SYSTEM				TRAFFIC		LINE DIAGRAM	TRAFFIC			PAVEMENT DATA
FED. AID.	FUNCT. CLASS.	HWY. SYS.	HPMS SAMPLE	PRK.G. REST.	COM/IND ACCESS		CONTROL	COM/IND ACCESS	PRK.G. REST.	

SHA 51.3-8
11-15-72

STATE HIGHWAY ADMINISTRATION OF MARYLAND

ROAD INVENTORY SHEET Mu 9010

Party Chief T. LANDON
Recorder F. RHODES
Helper

Map No. 23
DELMAR

Road No. ~~Co 587~~
Road Name S. FIRST ST.
Sheet No. 1 OF 1
Date 6-23-75
County WICOMICO
State Coordinates 1210-225

K-94 Co. 94-16 mu.

N. FIRST ST
DEL

Delaware
Maryland

MD			54 ~~[illegible]~~	ST. Line / ST. Line
E. STATE	0	45	ST	15' H
E. EAST			ST @ 9.89 (R)	'J' C-C
Mu ~~Co~~	0	39	~~495~~ 0030 @.07	X
E. ELIZABETH			ST	16' H
~~Co~~ Mu	0	32	~~496~~ 0050 @.06	'J' CURB RT
E CHESTNUT			ST	20' CW
Mu ~~Co~~	0	26	~~497~~ 0010 @.23	X 15' H
E. PINE			ST	'J' C-C
~~Co~~ Mu	0	20	~~498~~ 0110 @.08	X 12' H
E. WALNUT			ST	14' CW
~~Co~~ Mu	0	13	~~499~~ 0190 @.08	X
(A)	0	09		
			E. POPLAR ST	16' H
	0	06	Mu ~~Co~~ ~~502~~ 0130 @.17	20' CW
E. SPRUCE			ST	
~~Co~~ Mu	0	00	~~503~~ 0170 @.08	

ONE WAY

N

~~[illegible]~~ DELMAR

SHA 51.3-8
11-15-72

ROAD INVENTORY SHEET

Road No. _____
Road Name _____
Sheet No. _____
Date _____
County _____
State Coordinates _____

SHA 51.3 - 8 Revised
4.83

MARYLAND STATE HIGHWAY ADMINISTRATION

ROAD INVENTORY SHEET

Party Chief _____
Recorder _____
Assistant _____
Map No./Dir. /
State Coordinates _____

Road No. MU 9020
Road Name S. Second ST
County Wicomico
Date _____
Sheet No. _____ OF _____

SYSTEM				TRAFFIC		LINE DIAGRAM	TRAFFIC			PAVEMENT DATA
FED. AID.	FUNCT. CLASS.	HWY. SYS.	HPMS SAMPLE	PRKG. REST.	COM/IND. ACCESS		CONTROL	COM/IND. ACCESS	PRKG. REST.	
						DELMAR				
						SEE INVENTORY OF				
						CO 505				

TRAFFIC CODES

TRAFFIC CONTROLS: STOP SIGN=SS, TRAFFIC LIGHT=T.L., FLASHING RED BALL=F.R.

TRAFFIC CODES

PARKING RESTRICTIONS: A.M. PEAK, P.M. PEAK, A.M./P.M. PEAK, NO PARKING ANYTIME=N.P., COMM/IND. ACCESS=E

SYSTEM				TRAFFIC		LINE DIAGRAM	TRAFFIC			PAVEMENT DATA
FED. AID.	FUNCT. CLASS.	HWY. SYS.	HPMS SAMPLE	PRK.G. REST.	COM/IND ACCESS		CONTROL	COM/IND ACCESS	PRK.G. REST.	

SHA 51.3-8
11-15-72

STATE HIGHWAY ADMINISTRATION OF MARYLAND

ROAD INVENTORY SHEET mu 9030

Party Chief I. LANDON
Recorder F. RHODES
Helper

Road No. ~~Co~~ ~~504~~
Road Name S. THIRD ST
Sheet No. 1 OF 1
Date 6-23-75
County WICOMICO
State Coordinates 1,210-225

Map No. G23

DELMAR

I-94 co, 94-14 mun.

N

ONE WAY

E. STATE MD	032	ST 54 @10.00	
E. EAST mu ~~Co~~	026	ST ~~495~~ 0030 @.18	14' H 14' CW
E. ELIZABETH mu ~~Co~~	020	ST ~~496~~ 0050 @.18	15' H 'J' C-C
E. CHESTNUT mu ~~Co~~	013	ST ~~497~~ 0010 @.34	15' H 'J' CURB RT
E. PINE ~~Co~~ mu	007	ST ~~498~~ 0110 @.19	14' H 18' CW
E. WALNUT ~~Co~~ mu	000	ST ~~499~~ 0190 @.19	

DELMAR

SHA 51.3-8
11-15-72

ROAD INVENTORY SHEET

Road No. _____
Road Name _____
Sheet No. _____
Date _____
County _____
State Coordinates _____

SHA 51.3 - 8 Revised
4.83

MARYLAND STATE HIGHWAY ADMINISTRATION

ROAD INVENTORY SHEET

Party Chief _____
Recorder _____
Assistant _____
Map No./Dir. ___/___
State Coordinates _____

Road No. Mu 9040
Road Name S. Fourth ST
County Wicomico
Date _____
Sheet No. _____ OF _____

SYSTEM				TRAFFIC		LINE DIAGRAM	TRAFFIC			PAVEMENT DATA
FED. AID.	FUNCT CLASS.	HWY. SYS.	HPMS SAMPLE	PRKG. REST.	COM/IND. ACCESS		CONTROL	COM/IND. ACCESS	PRKG. REST.	
						DELMAR				
						SEE INVENTORY OF				
						Co 501				
						94-11 mu.				
						H-94 Co.				

TRAFFIC CODES

TRAFFIC CONTROLS: STOP SIGN=SS, TRAFFIC LIGHT=T.L., FLASHING RED BALL=F.R.

TRAFFIC CODES

PARKING RESTRICTIONS: A.M. PEAK, P.M. PEAK, A.M./P.M. PEAK, NO PARKING ANYTIME=N.P., COMM/IND. ACCESS=E

SYSTEM				TRAFFIC		LINE DIAGRAM	TRAFFIC			PAVEMENT DATA
FED. AID.	FUNCT. CLASS.	HWY. SYS.	HPMS SAMPLE	PRKG. REST.	COM/IND ACCESS		CONTROL	COM/IND ACCESS	PRKG. REST.	

SHA 51.3 - 8 Revised 4.83

*Was part of Co 501

Rural

93 DM. EX. #8

MARYLAND STATE HIGHWAY ADMINISTRATION

ROAD INVENTORY SHEET

Mu 9041

Party Chief: BB
Recorder: TM
Assistant:
Map No./Dir.: 1 S
State Coordinates:

Road No.: ~~Co 1448~~
Road Name: (S.) Fourth St
County: Wicomico
Date: 2-16-94
Sheet No. 1 OF 1

G-94 co
94-11 a mu

SYSTEM				TRAFFIC		LINE DIAGRAM	TRAFFIC			PAVEMENT DATA
FED. AID.	FUNCT CLASS.	HWY. SYS.	HPMS SAMPLE	PRKG. REST.	COM/IND. ACCESS		CONTROL	COM/IND. ACCESS	PRKG. REST.	
						DELMAR				
						E. EAST ST				
						Mu ~~Co~~ 0 06 ~~0.30~~ @.24 (L)				
										22' I
										J C-C
						E. STATE ST				
						MD 0 00 ST @10.06 (R)				

TRAFFIC CODES

TRAFFIC CONTROLS: STOP SIGN=SS, TRAFFIC LIGHT=T.L., FLASHING RED BALL=F.R.

TRAFFIC CODES

PARKING RESTRICTIONS: A.M. PEAK, P.M. PEAK, A.M./P.M. PEAK, NO PARKING ANYTIME=N.P., COMM/IND. ACCESS=E

SYSTEM				TRAFFIC		LINE DIAGRAM	TRAFFIC			PAVEMENT DATA
FED. AID.	FUNCT. CLASS.	HWY. SYS.	HPMS SAMPLE	PRKG. REST.	COM/IND ACCESS		CONTROL	COM/IND ACCESS	PRKG. REST.	

SHA 51.3-8
11-15-72

STATE HIGHWAY ADMINISTRATION OF MARYLAND

ROAD INVENTORY SHEET Mu 9050

Party Chief T. LANDON
Recorder F. RHODES
Helper

Map No. DELMAR

Road No. ~~Co~~ ~~500~~
Road Name S. FIFTH ST
Sheet No. 1 OF 1
Date 6-23-75
County WICOMICO
State Coordinates 1209 - 220 E-94-co. 94-10 mu.

MD		54 ~~[illegible]~~	
E. STATE	025	ST @10.20 (R)	
E. EAST		ST	
Mu ~~Co~~	019	~~495~~ 0030 @.37	
E. ELIZABETH		ST	
~~Co~~ Mu	013	~~496~~ 0050 @.38	12'H 24'CW
E. CHESTNUT		ST	
~~Co~~ Mu	006	~~497~~ 0010 @.55	18'H 24'CW
E. PINE		ST	
~~Co~~ Mu	000	~~498~~ 0110 @.40	

ONE WAY

~~COUNTY URBAN~~ DELMAR

N

SHA 51.3-8
11-15-72

ROAD INVENTORY SHEET

Road No. _____
Road Name _____
Sheet No. _____
Date _____
County _____
State Coordinates _____

Form 6 HPS (Rev. 1961)

ROAD INVENTORY SHEET

S. SIXTH ST.

Party Chief E. T. SCHUYLER
Recorder J. HORSHAM
Chainman

T. LANDON
F. RHODES
VERIFIED
6/23 75

Road No. ~~Co~~ ~~[illegible]~~ Mu 9060
Name ~~6th ST~~
Sheet No. 1 of 1
Date 6-27-63
County Wicomico

75-32

A/T 80-24

Delmar

D-94 co., 94-4 mun.

E. WALNUT. ~~E. Walnut~~ ST

Mu ~~Co~~ ~~[illegible]~~ ~~499~~ 0 31 ~~Co~~ ~~Co~~ ~~[illegible]~~ 0190 @.46

~~[illegible]~~ ~~[illegible]~~ DELMAR

24'E
30'CW

E. Pine ST

~~Co~~ Mu 0 25 ~~[illegible]~~ 0110 @.45

22'H
30'CW

E. Chestnut ST

Mu ~~Co~~ 0 18 ~~[illegible]~~ 0010 @.61

20'H
~~Curb LT~~
26'CW

E. Elizabeth ST

Mu ~~Co~~ 0 12 ~~[illegible]~~ 0050 @.44

21'H
Curb rT
30'CW

E. East ST

Mu ~~Co~~ ~~[illegible]~~ 0020 0 06

E East ST

0 05 Mu ~~Co~~ ~~[illegible]~~ 0030 @.44

S

26'H
C-C

MD 54~~[illegible]~~ ~~455~~

E. STATE 0 00 ST.

@ 10.26

Form 6 HPS (Rev. 1961)

ROAD INVENTORY SHEET

Party Chief E. T. SCHUYLER
Recorder D. HORSHAM
Chainman

T. LANDON
F. RHODES
VERIFIED
6/23/75

Road No. mu 9070
Name ~~7th ST.~~ SEVENTH ST.
Sheet No. 1 of 1
Date 6-27-63
County Wicomico

Delmar 1,210.225 G23 B-94 co., 94-3 mu.

E EAST ST
mu ~~[illegible]~~ 006 ~~[illegible]~~ 0020
@.07

S

DELMAR

27'H
C-C

MD ~~455~~ 54 ~~[illegible]~~
E. STATE 000 ST.
@10.33 (R)

SHA 51.3-8
11-15-72

STATE HIGHWAY ADMINISTRATION OF MARYLAND

ROAD INVENTORY SHEET ~~∞~~ ~~9~~

Party Chief T. LANDON
Recorder F. RHODES
Helper

Map No. 23

82-44

Road No. ~~OR~~ ~~137~~ Mu 9071
Road Name (S. SEVENTH ST.)
Sheet No. 1 OF 1
Date 6/25/75
County WICOMICO
State Coordinates 1209-208

C-94 co.
94-27 mu

DELMAR

S

ROAD END
PROP. 0 07

40' I
"J" C-C
~~24' E~~
30' CW

E. WALNUT ST.
~~OR~~ ~~∞~~ mu 0 00 ~~499~~ 0190
78-60 0.53

SHA 51.3-8
11-15-72

ROAD INVENTORY SHEET

Road No. _____
Road Name _____
Sheet No. _____
Date _____
County _____
State Coordinates _____

Form 6 HPS (Rev. 1961)

S. EIGHTH ST.

ROAD INVENTORY SHEET

Party Chief E. T. SCHUYLER
Recorder J. HORSHAM
Chainman

T. LANDON
F. RHODES
VERIFIED
6/23/75
Delmar

Road No. ~~[illegible]~~ Mu 9080
Name ~~8th~~ ST
Sheet No. 1 of 1
Date 6-27-63
County Wicomico
A-94 co., 94-1 mun.

Road	End
008	
E. East	ST
~~Rt~~ Mu 005	~~[illegible]~~ 0020 @.14
MD	~~455.54~~
E. STATE 000	ST. @10.40

DELMAR

19'H
24'cw

20'I
~~19'H~~
~~24'cw~~
5'c-c
78-61

FRUITLAND

327
145
182

Form 6 HPS (Rev. 1961)

ROAD INVENTORY SHEET

Party Chief
Recorder
Chainman

Road No.
Name
Sheet No.
Date
County

FRUITLAND

US 13 MD 529

SEE STATE INV BOOK

SHA 51.3 - 8 Revised
4.83

MARYLAND STATE HIGHWAY ADMINISTRATION

93 MU Ex#7
2-15-94
BB/TM

ROAD INVENTORY SHEET

Party Chief: T. Landon
Recorder: F. Rhodes
Assistant: Rewritten WEW 4-10-91
Map No./Dir.: / N
State Coordinates: 1191-179

Road No.: MU 0005
Road Name: Allen Rd
County: Wicomico
Date: 7-2-75/6-7-74/3-15-77
Sheet No.: 1 OF 1

TRAFFIC CODES
TRAFFIC CONTROLS: STOP SIGN=S.S., TRAFFIC LIGHT=T.L., FLASHING RED BALL=F.R.

TRAFFIC CODES
PARKING RESTRICTIONS: A.M. PEAK, P.M. PEAK, A.M./P.M. PEAK, NO PARKING ANYTIME=N.P., COMM/IND. ACCESS=E

SYSTEM				TRAFFIC		LINE DIAGRAM	TRAFFIC			PAVEMENT DATA
FED. AID.	FUNCT CLASS.	HWY. SYS.	HPMS SAMPLE	PRKG. REST.	COM/IND. ACCESS		CONTROL	COM/IND. ACCESS	PRKG. REST.	
NON FIA	Local Urban									21' H 30' CW

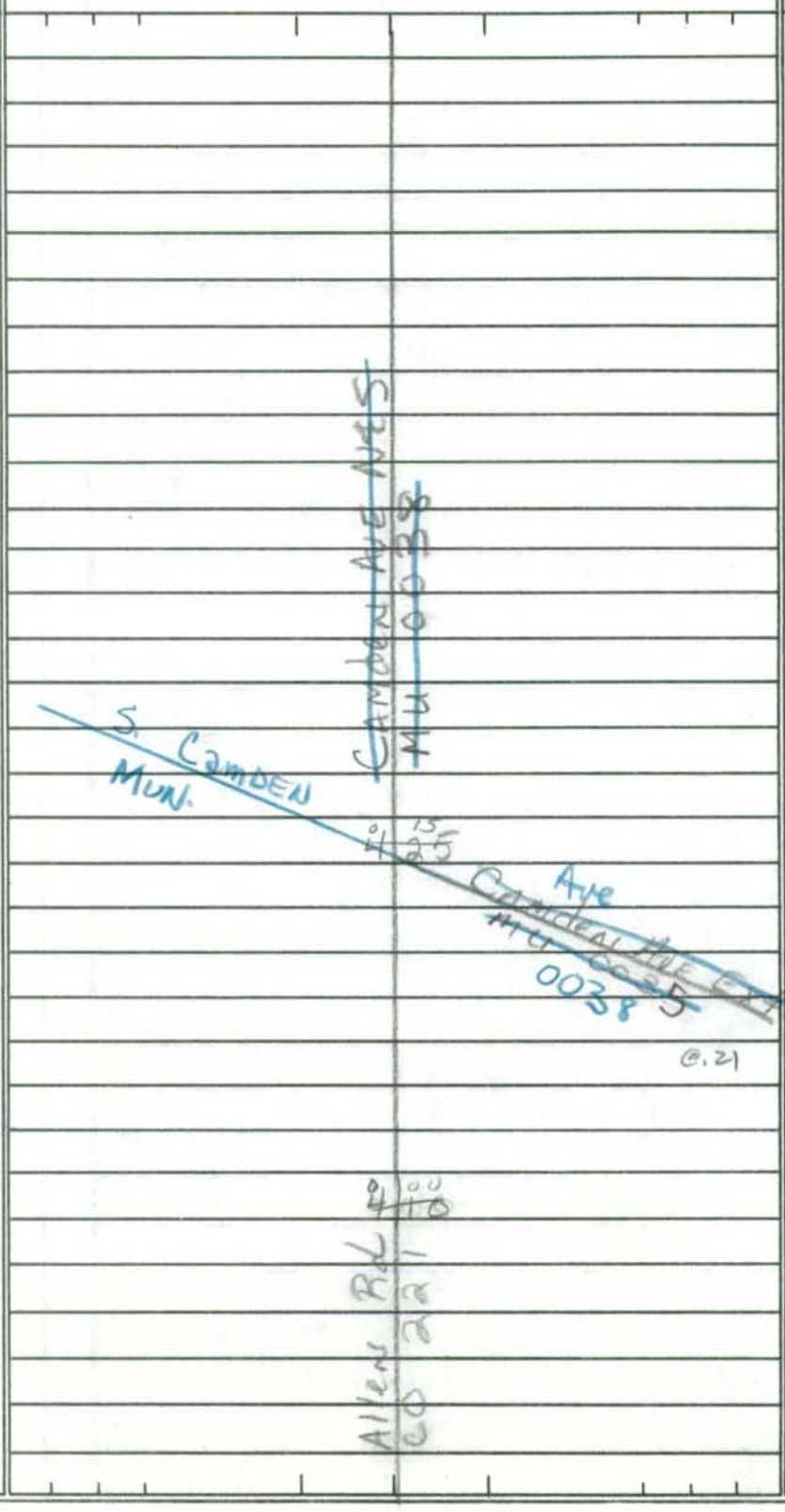

SYSTEM				TRAFFIC		LINE DIAGRAM	TRAFFIC			PAVEMENT DATA
FED. AID.	FUNCT. CLASS.	HWY. SYS.	HPMS SAMPLE	PRKG. REST.	COM/IND ACCESS		CONTROL	COM/IND ACCESS	PRKG. REST.	

SHA 51.3-8
11-15-72

STATE HIGHWAY ADMINISTRATION OF MARYLAND

ROAD INVENTORY SHEET

Party Chief T. LANDON
Recorder F.R. RHODES
Helper

Map No.

Road No. 0008
Road Name ALLEN CUTOFF RD.
Sheet No. 1 OF 1
Date 7-2-75
County WICOMICO
State Coordinates 1189-177

FRUITLAND

UNASSIGNED

NOW 0110 S. DIVISION ST.

SHA 51.3-8
11-15-72

ROAD INVENTORY SHEET

Road No. _____
Road Name _____
Sheet No. _____
Date _____
County _____
State Coordinates _____

Form 6 HPS (Rev. 1961)

P10-71

ROAD INVENTORY SHEET

T. LANDON
F. RHODES
VERIFIED
75

Party Chief E. T. SCHUYLER
Recorder J. HORSHAM
Chainman

Road No. 0010
Name Anderson ST
Sheet No. 1 of 1
Date 5-22-63
County Wicomico

Fruitland

~~Mill~~		ST
POPLAR	0 14	Mun. 0210
Church ST		
MU. 0090	0 09	
N. ~~S~~ Division		ST
MUNI	0 00	0110

67-1
~~30'6~~ 30'CW
24'6

12'D
20'CW

SHA 51.3 - 8 Revised
4.83

MARYLAND STATE HIGHWAY ADMINISTRATION

86-2,3 BB
2-20-87 TM.

AL/KJ 87-2 061

ROAD INVENTORY SHEET

Party Chief: BB
Recorder: AL
Assistant:
Map No./Dir.: / W
State Coordinates:

Road No.: ~~MU. 0356~~ MU 0015
Road Name: ~~TERRAPIN RUN~~ Autumn LANE (85-14)
County: WICOMICO
Date: 1-28-86
Sheet No. 1 OF 1

SYSTEM				TRAFFIC		LINE DIAGRAM	TRAFFIC			PAVEMENT DATA
FED. AID.	FUNCT. CLASS.	HWY. SYS.	HPMS SAMPLE	PRKG. REST.	COM/IND. ACCESS	FRUITLAND	CONTROL	COM/IND. ACCESS	PRKG. REST.	
						D E				
						CUL 0 18 SAC				
						BeeBe DR				
						MU 0020 0 10				
						~~PROP~~				
						0 03 TUXENTS BRANCH LA				~~A 30' E I~~
						MU 358				J-CC
						CUL 0 00 SAC				
						D E				

TRAFFIC CODES

TRAFFIC CONTROLS: STOP SIGN=S.S., TRAFFIC LIGHT=T.L., FLASHING RED BALL=F.R.

TRAFFIC CODES

PARKING RESTRICTIONS: A.M. PEAK, P.M. PEAK, A.M./P.M. PEAK, NO PARKING ANYTIME=N.P., COMM/IND. ACCESS=E

SYSTEM				TRAFFIC		LINE DIAGRAM	TRAFFIC			PAVEMENT DATA
FED. AID.	FUNCT. CLASS.	HWY. SYS.	HPMS SAMPLE	PRK.G. REST.	COM/IND ACCESS		CONTROL	COM/IND ACCESS	PRK.G. REST.	

SHA 51.3 - 8 Revised
4.83

MARYLAND STATE HIGHWAY ADMINISTRATION

ROAD INVENTORY SHEET

87-2
Fruitland

Party Chief: AL
Recorder: KJ
Assistant:
Map No./Dir.: / NE
State Coordinates:

Road No.: MU 0020
Road Name: Beebe Dr
County: Wicomico
Date: 2-4-88
Sheet No. 1 OF 1

TRAFFIC CODES
TRAFFIC CONTROLS: STOP SIGN=SS, TRAFFIC LIGHT=T.L., FLASHING RED BALL=F.R.

TRAFFIC CODES
PARKING RESTRICTIONS: A.M. PEAK, P.M. PEAK, A.M./P.M. PEAK, NO PARKING ANYTIME=N.P., COMM/IND. ACCESS=E

SYSTEM				TRAFFIC		LINE DIAGRAM	TRAFFIC			PAVEMENT DATA
FED. AID.	FUNCT CLASS.	HWY. SYS.	HPMS SAMPLE	PRKG. REST.	COM/IND. ACCESS		CONTROL	COM/IND. ACCESS	PRKG. REST.	
						Autumn LA.				
						MUN 006 0015	SS			
						20° 050				
						004 20				27'I
										f-c
						GRASON LA				
						MU 87-3 000 0138				

SYSTEM				TRAFFIC		LINE DIAGRAM	TRAFFIC			PAVEMENT DATA
FED. AID.	FUNCT. CLASS.	HWY. SYS.	HPMS SAMPLE	PRKG. REST.	COM/IND ACCESS		CONTROL	COM/IND ACCESS	PRKG. REST.	

Form 6 HPS (Rev. 1961)

ROAD INVENTORY SHEET

Party Chief E.T. SCHUYLER
Recorder J. NORSHAM
Chainman

Fruitland
1195 LANDON
F. RHODES
VERIFIED
FRUITLAND 7/9/75

Road No. ~~C0202~~ 0025
Name Broadway
Sheet No. 1 of 1
Date 5-23-63
County Wicomico

S. FRUITLAND BLVD.

US 0 09 13 BU

S

0 07 45°

3 H

0 04 18'H

24'CW

68-122 MUNICIPAL

Pine ST

Co 0 00 201

93 ma-EX. #2
A/T 2-15-94
BB/TM

SHA 51.3 - 8 Revised
4.83

MARYLAND STATE HIGHWAY ADMINISTRATION

ROAD INVENTORY SHEET

89-3

Party Chief C.G.
Recorder B.B.
Assistant
Map No./Dir. / W
State Coordinates

Road No. MUN 0405
Road Name BROKEN ARROW (SIC)
County Wicomico
Date 1/17/90
Sheet No. 1 OF 1

TRAFFIC CODES
TRAFFIC CONTROLS: STOP SIGN=S.S., TRAFFIC LIGHT=T.L., FLASHING RED BALL=F.R.

TRAFFIC CODES
PARKING RESTRICTIONS: A.M. PEAK, P.M. PEAK, A.M./P.M. PEAK, NO PARKING ANYTIME=N.P., COMM/IND. ACCESS=E

SYSTEM: FED. AID.	SYSTEM: FUNCT CLASS.	SYSTEM: HWY. SYS.	SYSTEM: HPMS SAMPLE	TRAFFIC: PRKG. REST.	TRAFFIC: COM/IND. ACCESS	LINE DIAGRAM (FRUITLAND)	TRAFFIC: CONTROL	TRAFFIC: COM/IND. ACCESS	TRAFFIC: PRKG. REST.	PAVEMENT DATA
						D E				
						CUL 007 SAC				
NON FA	URBAN LOCAL					006 PT				
						90°				
										30' I
						002 PC				JC-C
										ZUML
V	V					000				
						NENTEGO MU DR. 0400				

SYSTEM				TRAFFIC		LINE DIAGRAM	TRAFFIC			PAVEMENT DATA
FED. AID.	FUNCT. CLASS.	HWY. SYS.	HPMS SAMPLE	PRKG. REST.	COM/IND ACCESS		CONTROL	COM/IND ACCESS	PRKG. REST.	

FRUITLAND

SHA 51.3 - 8 Revised 4.83

MARYLAND STATE HIGHWAY ADMINISTRATION

ROAD INVENTORY SHEET

89 ex 3

Party Chief: T.L
Recorder: F.R.
Assistant: RENRITTEN. JS 2/8/90
Map No./Dir.: 1 S
State Coordinates:

Road No.: MUN 0028
Road Name: N+S BROWN ST
County: WICOMICO
Date: 7/2/75
Sheet No. 1 OF 1

TRAFFIC CODES: TRAFFIC CONTROLS: STOP SIGN=SS, TRAFFIC LIGHT=T.L., FLASHING RED BALL=F.R.

TRAFFIC CODES: PARKING RESTRICTIONS: A.M. PEAK, P.M. PEAK, A.M./P.M. PEAK, NO PARKING ANYTIME=N.P., COMM/IND. ACCESS=E

SYSTEM: FED. AID.	SYSTEM: FUNCT. CLASS.	SYSTEM: HWY. SYS.	SYSTEM: HPMS SAMPLE	TRAFFIC: PRKG. REST.	TRAFFIC: COM/IND. ACCESS	LINE DIAGRAM	TRAFFIC: CONTROL	TRAFFIC: COM/IND. ACCESS	TRAFFIC: PRKG. REST.	PAVEMENT DATA
						BROWN ST EVEN RD CO 170 0.00				
						CORP LIMITS 0.86 FRUITLAND				X
^	^									
						0.74 PT				
						45°				
						0.71 PC				
						TRL LA				
						0.55 ~~OP 865~~ MU 0174				
										18' H
						0.36 (A) (A)	2E			
						0.34				X
						S BROWN ST				
						0.30 (A)				18' I
						E MAIN ST				
						MUN 0.21 0190	SS			X
										16' I
						ST LUKES RD				
						N. BROWN ST MUN 0.00 0340				
NON FA										
URBAN LOCAL										
V	V									

SYSTEM				TRAFFIC		LINE DIAGRAM	TRAFFIC			PAVEMENT DATA
FED. AID.	FUNCT. CLASS.	HWY. SYS.	HPMS SAMPLE	PRKG. REST.	COM/IND ACCESS		CONTROL	COM/IND ACCESS	PRKG. REST.	

SHA 51.3 - 8 Revised 4.83

Fruitland

40.00-0.70 was Co 210 (97-2 mu)

MARYLAND STATE HIGHWAY ADMINISTRATION

FCR 95
93 co ex #3
93 mu ex #7
91-4,5
87-68

ROAD INVENTORY SHEET

Party Chief BB
Recorder T.M
Assistant
Map No./Dir. K-16 / N
State Coordinates 1192-180

Road No. Mu 0038
Road Name S. Camden Ave.
County Wicomico
Date 5-9-95 (Rewritten-2/12/98)
Sheet No. 1 OF 4

RMK

TRAFFIC CODES
TRAFFIC CONTROLS: STOP SIGN-SS, TRAFFIC LIGHT=T.L., FLASHING RED BALL=F.R.

TRAFFIC CODES
PARKING RESTRICTIONS: A.M. PEAK, P.M. PEAK, A.M./P.M. PEAK, NO PARKING ANYTIME=N.P., COMM/IND. ACCESS=E

SYSTEM: FUNCT CLASS	SYSTEM: HWY. SYS.	SYSTEM: HPMS SAMPLE	TRAFFIC: PEK.G. REST.	TRAFFIC: COM/IND. ACCESS	LINE DIAGRAM	TRAFFIC: CONTROL	TRAFFIC: COM/IND. ACCESS	TRAFFIC: PEK.G. REST.	PAVEMENT DATA
		HPMS			Allen Cut-off Rd (S. Division St)	SS			
					Co 194 0 50 Mu 0110				
Urban Minor Arterial					0 18		E		
					0 11 PT		E		
					35°				21' I
					0 02		E		2ML
					0 00 PC				
					US 13A				
					Co Dishardoon Rd 128				

COUNTY _____ ROAD NO. _____ PAGE ___ OF ___

SYSTEM				TRAFFIC		LINE DIAGRAM	TRAFFIC				PAVEMENT DATA
	FUNCT. CLASS	HWY SYS	HPMS SAMPLE	PREG. REST.	COM/IND ACCESS		COM/IND ACCESS	PREG. REST.			

SHA 51.3 - 8 Revised 4.83

Fruitland

FC/RI-95

MARYLAND STATE HIGHWAY ADMINISTRATION

ROAD INVENTORY SHEET

* 0.00-0.21 was Camden Ave Ext (Salisbury Small Urban)

① Proper spelling from phone conv. w/ sec'y Fruitland 3/28/94 KJP

Party Chief	B. B.	Road No.	MU 0038
Recorder	T. M.	Road Name	S. Camden Ave
Assistant		County	Wicomico
Map No./Dir.	K-16/N	Date	5-9-95
State Coordinates	1192-180	Sheet No.	2 OF 34

93 mu ex #7
co ex #3

TRAFFIC CODES: TRAFFIC CONTROLS: STOP SIGN=SS, TRAFFIC LIGHT=T.L., FLASHING RED BALL=F.R.

TRAFFIC CODES: PARKING RESTRICTIONS: A.M. PEAK, P.M. PEAK, A.M./P.M. PEAK, NO PARKING ANYTIME=N.P., COMM/IND. ACCESS=E

SYSTEM: FED. AID.	FUNCT CLASS.	HWY. SYS.	HPMS SAMPLE	TRAFFIC: PRKG. REST.	COM/IND. ACCESS	LINE DIAGRAM	TRAFFIC: CONTROL	COM/IND. ACCESS	PRKG. REST.	PAVEMENT DATA
						1 14 / ~~0 44~~ / cell L 10' x W 28' x D 5'				
						Sharpspoint Rd / Mu 0315 0 ~~28~~ 98				
	Urban Minor Arterial					PT 0 ~~26~~ 96				21'I
										2-4'G Shd
										2 ML
						P 0 ~~21~~ 91	SS		X	
			HPMS 600350610000		E	45° Allen Rd Mu 0005 0 ~~14~~ 84		E		
						Murray Dr / Mu 0237 0 ~~02~~ 72				21'I
										2 ML
			HPMS 302100000021			PC 0 ~~00~~ 70 * site of old corp Lmts				
						~~S. Camden Ave~~ ~~2.10~~ ~~0.20~~				
						~~Allen Cut-Off Rd~~ ~~CO 194~~ ~~(S. Division St)~~ ~~Mu 0110~~				

SYSTEM: FED. AID.	SYSTEM: FUNCT. CLASS.	SYSTEM: HWY. SYS.	SYSTEM: HPMS SAMPLE	TRAFFIC: PRKG. REST.	TRAFFIC: COM/IND ACCESS	LINE DIAGRAM	TRAFFIC: CONTROL	TRAFFIC: COM/IND ACCESS	TRAFFIC: PRKG. REST.	PAVEMENT DATA
						Hayward Ave				
						Mu 1 ~~105~~ 75 0160				21'I
										2-4'G Shd
										2 ML
						1 ~~98~~ 68			X	
						1 ~~97~~ 67		E		21'I
										6'I Shd Rt
					E	1 ~~95~~ 65		E		J crb Rt
										4'I Shd Lt
						west Main St				2 ML
						Mu 1 ~~94~~ 64 0190	TL		X	
	Arterial									
						School St				
						1 ~~77~~ 44 Mu. 0310				
						Cartwright Ave				
						Mu 0050 1 ~~20~~ 40				
	Minor									
						Ogle Ave				
						Mu 0250 1 ~~64~~ 34				
						1 31				
						~~0 61~~ Accel 14'I J-c RT				
	Urban					dg Richfield Dr				
						~~0~~ 1 ~~63~~ 30 Mu 0290				
						Mason Ave				
						Mu 0200 1 ~~57~~ 29				
						RT L 14'I J-c RT				
						1 ~~58~~ 28				21'I
										2-4'G Shd
										2 ML

N. Camden Ave

S. Camden Ave

SHA 51.3 - 8 Revised
4.83

Fruitland

MARYLAND STATE HIGHWAY ADMINISTRATION

ROAD INVENTORY SHEET

Party Chief B. B.
Recorder T. M.
Assistant
Map No./Dir. /
State Coordinates

Road No. MU 0038
Road Name N. Camden Ave
County Wicomico
Date 5-9-95
Sheet No. ~~3~~ 4 OF ~~3~~ 4

TRAFFIC CODES
TRAFFIC CONTROLS: STOP SIGN=SS, TRAFFIC LIGHT=T.L., FLASHING RED BALL=F.R.

TRAFFIC CODES
PARKING RESTRICTIONS: A.M. PEAK, P.M. PEAK, A.M./P.M. PEAK, NO PARKING ANYTIME=N.P., COMM/IND. ACCESS=E

SYSTEM: FED. AID.	SYSTEM: FUNCT CLASS.	SYSTEM: HWY. SYS.	SYSTEM: HPMS SAMPLE	TRAFFIC: PRKG. REST.	TRAFFIC: COM/IND. ACCESS	LINE DIAGRAM	TRAFFIC: CONTROL	TRAFFIC: COM/IND. ACCESS	TRAFFIC: PRKG. REST.	PAVEMENT DATA
						(N. Camden Ave) CO 1106 @ 1.26				
						corp limits ~~1 34~~ 2 04 36" CMP Fruitland				
						Clyde Ave				
						Mu 1 ~~24~~ 94 0100				
	Urban Minor Arterial				E	1 ~~21~~ 91				
						Sheldon Ave				
						Mu 0320 1 ~~14~~ 84				21' I
										2-4' G Shd
										2 ML

SYSTEM				TRAFFIC		LINE DIAGRAM	TRAFFIC			PAVEMENT DATA
FED. AID.	FUNCT. CLASS.	HWY. SYS.	HPMS SAMPLE	PRKG. REST.	COM/IND ACCESS		CONTROL	COM/IND ACCESS	PRKG. REST.	

Form 6 HPS (Rev. 1961)

PII-79

ROAD INVENTORY SHEET

Party Chief E. T. SCHUYLER
Recorder D. HORSHAM
Chainman

T. LANDON
F. RHODES
VERIFIED
7/9/75
Fruitland 73-4

Road No. 0040
Name Carey ST
Sheet No. 1 of 1
Date 5-23-63
County Wicomico

88-3

Field.

Road 0.05 End

W

14'I

14'G
24'GW

E. Main ST.

MU. 0.00 0.90

Form 6 HPS (Rev. 1961)

COPY

2001 MUEX#5
2/27/02
SS/WP

93 MUEX#7
2-15-94
BB/TM

P 11-79

ROAD INVENTORY SHEET

T. LANDON
F. RHODES
VERIFIED
7/8/75

Party Chief E. T. SCHUYLER
Recorder S. HORSHAM
Chainman

1194-182
5-16

Road No. ~~CO 199~~ 0050
Name CARTWRIGHT AVE
Sheet No. 1 of 1
Date 5-22-63
County WICOMICO

FRUITLAND 73.29

	~~GOVC~~ DE		
CUL	0 34	SAC	24' D ~~12' D~~ 16' CW 2UML
	0 33		
	0 32		
~~EDGEWOOD AVE~~ ~~MU~~ ~~X~~ 133	0 26		
	0 20	H	
	0 17	H	24' ~~18'~~ H 24' CW JC-C 2UML
	0 14	3 H	
9 H	0 12		
	0 04		~~14' H~~ ~~24' CW~~
S. CAMDEN		AVE.	
~~MO~~ MUR	0 00	0038 ~~527~~	

MUNICIPAL
CO. URBAN
66-9

N

SHA 51.3 - 8 Revised
4.83

MARYLAND STATE HIGHWAY ADMINISTRATION Fruitland

ROAD INVENTORY SHEET

Party Chief _____
Recorder _____
Assistant _____
Map No./Dir. /
State Coordinates _____

Road No. MU 0055
Road Name Cedar La
County Wicomico
Date 5-22-63
Sheet No. 1 OF 1

SYSTEM				TRAFFIC		LINE DIAGRAM	TRAFFIC			PAVEMENT DATA
FED. AID.	FUNCT CLASS.	HWY. SYS.	HPMS SAMPLE	PRKG. REST.	COM/IND. ACCESS		CONTROL	COM/IND. ACCESS	PRKG. REST.	
						SEE INVENTORY OF				
						CO 190 2-8-93 T. Massicot				

TRAFFIC CODES

TRAFFIC CONTROLS: STOP SIGN=S.S., TRAFFIC LIGHT=T.L., FLASHING RED BALL=F.R.

TRAFFIC CODES

PARKING RESTRICTIONS: A.M. PEAK, P.M. PEAK, A.M./P.M. PEAK, NO PARKING ANYTIME=N.P., COMM/IND. ACCESS=E

SYSTEM				TRAFFIC		LINE DIAGRAM	TRAFFIC			PAVEMENT DATA
FED. AID.	FUNCT. CLASS.	HWY. SYS.	HPMS SAMPLE	PRKG. REST.	COM/IND ACCESS		CONTROL	COM/IND ACCESS	PRKG. REST.	

Form 6 HPS (Rev. 1961)

P10-79

ROAD INVENTORY SHEET

Party Chief E. T. SCHUYLER
Recorder J. HORSHA
Chainman

T. LANDON
F. RHODES
VERIFIED
7/9/75

83-20
2/23/84
JE + NS

Road No. 0070
Name Center ST
Sheet No. 1 of 1
Date 5-22-63
County Wicomico

Fruitland 73-6

ROAD	0 11	END	17' I 20' CW
~~Road~~		~~End~~	
	0 09		
	0 08	Hoover ST	
	0 06	MU. 0170	
			14' I 20' CW
S. Division		ST	
MU.	0 00	0110	

N

Form 6 HPS (Rev. 1961)

ROAD INVENTORY SHEET

Party Chief E. T. SCHUYLER
Recorder D. HORSHAM
Chainman

T. LANDON
F. RHODES
VERIFIED
7/8/75

Road No. 0080
Name Chestnut ST
Sheet No. 1 of 1
Date 5-23-63
County Wicomico

HAYWARD ~~Hay~~		Ave	
MU.	0 10	0160	
			20'H
			30'CW
W. Main		ST	"J"C-LT
MUN	0 00	0190	

Form 6 HPS (Rev. 1961)

P10-79

ROAD INVENTORY SHEET

Party Chief E. T. SCHUYLER
Recorder J. HORSHAM
Chainman

T. LANDON
F. RHODES
VERIFIED
7/9/75
Fruitland

Road No. 0090
Name Church ST
Sheet No. 1 of 1
Date 5-22-63
County Wicomico

Anderson		~~Rd.~~ ST.	
MUN.	014	0010	
			18'E 26'CW
	007		
			12'G 18'CW
E. Main		ST	
MUN.	000	0190	

ONE WAY

Salisbury Urban
95-1

Fruitland

SHA 51.3 - 8 Revised
4.83

MARYLAND STATE HIGHWAY ADMINISTRATION

ROAD INVENTORY SHEET

Party Chief: A.L.
Recorder: T.M.
Assistant:
Map No./Dir.: 1 SW
State Coordinates:

Road No.: MU 0095
Road Name: Cimmaron Ct
County: Wicomico
Date: 3-21-96
Sheet No.: 1 OF 1

TRAFFIC CODES
TRAFFIC CONTROLS: STOP SIGN-SS, TRAFFIC LIGHT=T.L., FLASHING RED BALL=F.R.

TRAFFIC CODES
PARKING RESTRICTIONS: A.M. PEAK, P.M. PEAK, A.M./P.M. PEAK, NO PARKING ANYTIME=N.P., COMM/IND. ACCESS=E

SYSTEM: FUNCT CLASS	SYSTEM: HWY. SYS.	SYSTEM: HPMS SAMPLE	TRAFFIC: PRK.G. REST.	TRAFFIC: COM/IND. ACCESS	LINE DIAGRAM	TRAFFIC: CONTROL	TRAFFIC: COM/IND. ACCESS	TRAFFIC: PRK.G. REST.	PAVEMENT DATA
					D E				
					CUL 010 SAC				
									24' F
									2 uml
					(Sharps Point Rd)				
					Mu 000 0315 (co 160) @1.07 (L)	SS			

COUNTY _____ ROAD NO. _____ PAGE ___ OF ___

SYSTEM				TRAFFIC		LINE DIAGRAM	TRAFFIC				PAVEMENT DATA
	FUNCT. CLASS	HWY SYS	HPMS SAMPLE	PKG. REST.	COM/IND ACCESS		CONTROL	COM/IND ACCESS	PKG. REST.		

SHA 51.3 - 8 Revised
4.83

Fruitland

FC/RI-95

MARYLAND STATE HIGHWAY ADMINISTRATION

ROAD INVENTORY SHEET

Party Chief B.B.
Recorder T.M.
Assistant
Map No./Dir. 1 N
State Coordinates

Road No. MU 0100
Road Name Clyde Ave
County Wicomico
Date 5-10-95
Sheet No. 1 OF 2

93muex#7
93muex#6 A/T
66-2
P10-79

TRAFFIC CODES
TRAFFIC CONTROLS: STOP SIGN=SS, TRAFFIC LIGHT=T.L., FLASHING RED BALL=F.R.

TRAFFIC CODES
PARKING RESTRICTIONS: A.M. PEAK, P.M. PEAK, A.M./P.M. PEAK, NO PARKING ANYTIME=N.P., COMM/IND. ACCESS=E

SYSTEM: FED. AID.	SYSTEM: FUNCT. CLASS.	SYSTEM: HWY. SYS.	SYSTEM: HPMS SAMPLE	TRAFFIC: PRKG. REST.	TRAFFIC: COM/IND. ACCESS	LINE DIAGRAM	TRAFFIC: CONTROL	TRAFFIC: COM/IND. ACCESS	TRAFFIC: PRKG. REST.	PAVEMENT DATA
										24'I
										2uml
						N. Camden Ave				
						Mu 0 35 0038	SS		X	20'I
										2uml
						Crockett Av				
						Mu 0108 0 27			X	20'H
										2uml
						0 21			X	
										26'H
										2uml
	Collector				E	0 14			X	
										31'H
										J crb Lt
										2uml
						0 10			X	
	Urban					0 09 Parking		2E		
										34'H
					E	0 07				J c-c
										2uml
						0 06 Redmen Lodge		E	X	
					E	0 04				31'H
										J crb Lt
						N. Fruitland Blvd S.B.L.				2 ML
	V					U.S. 0 00 13 BU	Yld		V	
						N.B.L.				

SYSTEM				TRAFFIC		LINE DIAGRAM			TRAFFIC			PAVEMENT DATA
FED. AID.	FUNCT. CLASS.	HWY. SYS.	HPMS SAMPLE	PRKG. REST.	COM/IND. ACCESS				CONTROL	COM/IND ACCESS	PRKG. REST.	
						W. Main		St				
	↑					Mu	0 94	0190	55		↑	
						Church	0 93					
						Hayward Ave						
						Mu 0160	0 83					
						Sheldon Ave						
						Mu 0320	0 74					
	Urban Collector						0 67	PT				
								95°				
							0 61	PC				24'I
												2 uml

MU 0410, COMMERCE DRIVE

FRUITLAND

WICOMICO COUNTY

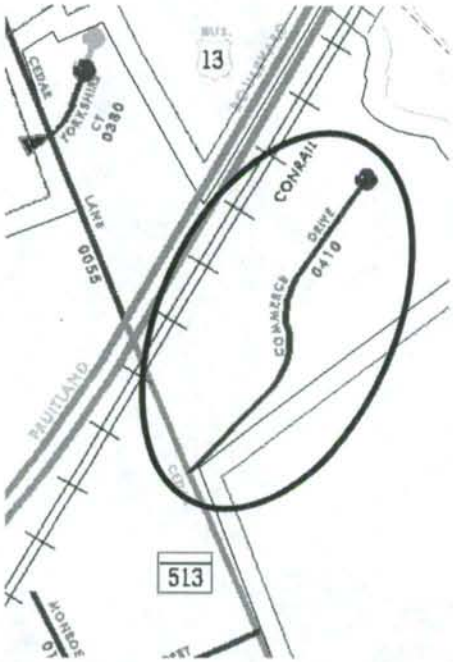

UNASSIGNED

"…the elimination of Commerce Drive. The properties were combined for a major shopping Center and Commerce Drive (which was never actually completed and deeded over to the City) was removed."

2000 IMPROVEMENT REPORT

SHA 51.3-8
11-15-72

STATE HIGHWAY ADMINISTRATION OF MARYLAND

P4.79
93 MU. EX #1
A/T 2-15-94
BB/TM

ALIKS
87-4

ROAD INVENTORY SHEET

Party Chief DT
Recorder FR.
Helper

Map No. G23

Road No. MUN. 0058
Road Name (COVERED BRIDGE LA.)
Sheet No. 1 OF 1
Date 3-14-79
County WICOMICO
State Coordinates

78-2
FRUITLAND

	D E		
CUL	0 39	SAC	
			28'I
	~~D E~~		JGC
~~CUL~~	0 24	~~SAC~~	
			~~28'D~~
			~~36'CW~~
	0 22		
PT	0 21		
100° (TUXENTS BRANCH LA) MU. 0358	0 12		
PC	0 07	DR	28'I
			36'CW
INDIAN CO.	0 00	LA. 187	

W

SHA 51.3-8
11-15-72

ROAD INVENTORY SHEET

Road No. _____
Road Name _____
Sheet No. _____
Date _____
County _____
State Coordinates _____

SHA 51.3-8
11-15-72

STATE HIGHWAY ADMINISTRATION OF MARYLAND

ROAD INVENTORY SHEET

Party Chief T. LANDON
Recorder E. RHODES
Helper

Map No.

81-4 ER SE 2-11-82 FRUITLAND

Road No. MUN. 0108
Road Name CROCKETT AVE.
Sheet No. 1 OF 1
Date 7/8/75
County WICOMICO
State Coordinates

HAYWARD MUN. 0 21 AVE. 0160

W

(81-4)
24'I
30'C-W

~~12'E~~
~~16'C-W~~

CLYDE MUN. 0 00 AVE. 0100

SHA 51.3-8
11-15-72

ROAD INVENTORY SHEET

Road No. _____
Road Name _____
Sheet No. _____
Date _____
County _____
State Coordinates _____

SHA 51.3 - 8 Revised
4.83

MARYLAND STATE HIGHWAY ADMINISTRATION

ROAD INVENTORY SHEET

Party Chief _____
Recorder _____
Assistant _____
Map No./Dir. 1
State Coordinates _____

Road No. MU0110
Road Name S & N DIVISION ST
County WICOMICO
Date _____
Sheet No. _____ OF _____

SYSTEM				TRAFFIC		LINE DIAGRAM	TRAFFIC			PAVEMENT DATA
FED. AID.	FUNCT CLASS.	HWY. SYS.	HPMS SAMPLE	PRKG. REST.	COM/IND. ACCESS		CONTROL	COM/IND. ACCESS	PRKG. REST.	
						Fruitland				
						SEE INVENTORY OF				
						Co 213				

TRAFFIC CODES
TRAFFIC CONTROLS: STOP SIGN=S.S., TRAFFIC LIGHT=T.L., FLASHING RED BALL=F.R.

TRAFFIC CODES
PARKING RESTRICTIONS: A.M. PEAK, P.M. PEAK, A.M./P.M. PEAK, NO PARKING ANYTIME=N.P.; COMM/IND. ACCESS=E

SYSTEM				TRAFFIC		LINE DIAGRAM	TRAFFIC			PAVEMENT DATA
FED. AID.	FUNCT. CLASS.	HWY. SYS.	HPMS SAMPLE	PRKG. REST.	COM/IND ACCESS		CONTROL	COM/IND ACCESS	PRKG. REST.	

Form 6 HPS (Rev. 1961)

ROAD INVENTORY SHEET

Party Chief E. T. SCHUYLER
Recorder D. HORSHAM
Chainman

T. LANDON
F. RHODES
VERIFIED
7/8/75

Road No. 0120
Name Dudley ST AVE.
Sheet No. 1 of 1
Date 5-23-63
County Wicomico

Fruitland

W. Main		ST	
MU.	010	0190	↑
W ↑			20'G 26'CW
Hayward		ST	
MU.	000	0160	↓

SHA 51.3-8
11-15-72

STATE HIGHWAY ADMINISTRATION OF MARYLAND

90 EX #1
1-29-91
BB/TM

P10-79

ROAD INVENTORY SHEET

Party Chief: T. LANDON
Recorder: F. RHODES
Helper:

Road No.: MUN. 0130
Road Name: DULANY AVE. (N&S)
Sheet No.: 1 OF 1
Date: 7/9/75
County: WICOMICO
State Coordinates:

Map No.:
80-7 EXTRA FR JE 2-11-82 FRUITLAND

S. FRUITLAND			BLVD.	
U.S.	0	57	13 BU	
			@1.91	
↑35°	0	56		
	RXR 0	RXR 52	#PC 530 227 F	16'H
				20'CW
GREEN MU.	ST. 0140 0	48		X 28'I
				"J"C-LT.
E. MAIN MU.	0	43	ST. 0190	X 30'CW
			@1.27	
HOLLY MU.	ST. 0060 0	36		
THEODORE MU.	0	31	ST. ~~0380~~ 0357	28'I
				"J"C-C
LESLIE MU.	0	25	0179 ST. ~~0070~~	X ~~23'H~~
			@.08	~~26'CW~~
	0	14		X 26'I
				JC-C
				~~20'H~~
E. CEDAR ~~MU~~ MD	0	00	513 LA. ~~0055~~	~~26'CW~~
			@.37(R)	

W ↑

(S. Dulany Ave)

(N. Dulany Ave)

SHA 51.3-8
11-15-72

ROAD INVENTORY SHEET

Road No. _____
Road Name _____
Sheet No. _____
Date _____
County _____
State Coordinates _____

SHA 51.3-8
11-15-72

STATE HIGHWAY ADMINISTRATION OF MARYLAND

90 EX #4
1-29-91
BB/TM

P11-79

ROAD INVENTORY SHEET

Party Chief T. LANDON
Recorder F. RHODES
Helper

Map No.

Road No. MUN. 0133
Road Name EDGEWOOD AVE.
Sheet No. 1 OF 1
Date 7/8/75
County WICOMICO
State Coordinates

2001 MUEX #6
2/27/02
SB/WP

FRUITLAND

S

OGLE ~~AVE.~~
MUN. 0250 0 05 ~~OGLE~~ ~~AVE~~ OP ~~0250~~ AVE 888
@.25

30'H
36'CW
JC-C
24ML

CARTWRIGHT
MUN. 0 00 AVE.
0050

SHA 51.3-8
11-15-72

ROAD INVENTORY SHEET

Road No. _____
Road Name _____
Sheet No. _____
Date _____
County _____
State Coordinates _____

Form 6 HPS (Rev. 1961)

T. LANDON
F. RHODES
VERIFIED 7/9/75

P10-71

ROAD INVENTORY SHEET

Party Chief: T. LANDON
Recorder: W. WARFIELD
Helper:

Road No.: 0135
Road Name: ELIZABETH ~~AVE~~ ST
Sheet No.: 1 OF 1
Date: 1-16-73
County: WICOMICO

FRUITLAND
68-27

7.3.19

N

POPLAR ST.
MUN. 013 0210

N.S. DIVISION ST.
MUN. 000 0110



Form 6 HPS (Rev. 1961)

ROAD INVENTORY SHEET

Road No. _____

Road Name _____

Sheet No. _____

Date _____

County _____

SHA 51.3 - 8 Revised
4.83

Fruitland

94-2

MARYLAND STATE HIGHWAY ADMINISTRATION

GP MI (97-1 MU) 2/3/98

ROAD INVENTORY SHEET

Party Chief	G. Davis	Road No.	Mu 0136
Recorder	T. Massicot	Road Name	~~(~~Emily Drive~~)~~
Assistant		County	Wicomico
Map No./Dir.	J-17 / NW	Date	1-11-95
State Coordinates	1201-183	Sheet No.	1 OF 1

TRAFFIC CODES: TRAFFIC CONTROLS: STOP SIGN=SS, TRAFFIC LIGHT=T.L., FLASHING RED BALL=F.R.

TRAFFIC CODES: PARKING RESTRICTIONS: A.M. PEAK, P.M. PEAK, A.M./P.M. PEAK, NO PARKING ANYTIME=N.P., COMM/IND. ACCESS=E

SYSTEM: FED. AID.	SYSTEM: FUNCT. CLASS.	SYSTEM: HWY. SYS.	SYSTEM: HPMS SAMPLE	TRAFFIC: PRKG. REST.	TRAFFIC: COM/IND. ACCESS	LINE DIAGRAM	TRAFFIC: CONTROL	TRAFFIC: COM/IND. ACCESS	TRAFFIC: PRKG. REST.	PAVEMENT DATA
						(Emily Drive) Mu 0136				
						0 49				
						0 45 90°				
						0 34 100°				
						0 22 90°				28'I
										J c-c
						0 19 80°				2 UML
						~~Road~~ ~~End~~				
						~~0 X X~~				
						0 09				
										~~28'I~~
						~~90°~~ 30° 0 06				~~J c-c~~
										~~2 UML~~
						Emily Drive				
						Mu 0136 0 03 ~~90°~~				
										2-14'I
										J c-c
										16' Grs Med
						(S. Division ST)				2 ML
						CO 0 00 213				

SYSTEM				TRAFFIC		LINE DIAGRAM	TRAFFIC			PAVEMENT DATA
FED. AID.	FUNCT. CLASS.	HWY. SYS.	HPMS SAMPLE	PRK.G. REST.	COM/IND ACCESS		CONTROL	COM/IND ACCESS	PRK.G. REST.	

SHA 51.3-8
11-15-72

STATE HIGHWAY ADMINISTRATION OF MARYLAND

P11-75

2001MUEX#7
2/27/02
SS/WP

ROAD INVENTORY SHEET

Party Chief T. LANDON
Recorder F. RHODES
Helper

Map No.

Road No. MUN. 0137
Road Name FOREST DR.
Sheet No. 1 OF 1
Date 7/8/75
County WICOMICO
State Coordinates

FRUITLAND

N

ROAD END

0 31

(TALL TIMBER ~~DR.~~ La)
0 26 MUN. 355 — 24'G ~~30'E~~ 40'CW 2UML

OAKLEE DR.
0 18 MUN. 0240

GURNEY DR.
0 10 MUN. 0150 — 28'I 30'CW 2UML

Waldon Mun.
0 00 ~~WALDON~~ ~~MUN.~~ DR. 0360

SHA 51.3-8
11-15-72

ROAD INVENTORY SHEET

Road No. _____
Road Name _____
Sheet No. _____
Date _____
County _____
State Coordinates _____

SHA 51.3 - 8 Revised
4.83

MARYLAND STATE HIGHWAY ADMINISTRATION

ROAD INVENTORY SHEET

89-24
1-17-90 CG/BB
FRUITLAND.

A/T
87-3

Party Chief: AL
Recorder: KI
Assistant:
Map No./Dir.: / S
State Coordinates:

Road No.: MU 0138
Road Name: GRASON LA.
County: WICOMICO
Date: 2-4-88
Sheet No.: 1 OF 1

SYSTEM				TRAFFIC		LINE DIAGRAM	TRAFFIC			PAVEMENT DATA
FED. AID.	FUNCT. CLASS.	HWY. SYS.	HPMS SAMPLE	PRKG. REST.	COM/IND. ACCESS		CONTROL	COM/IND. ACCESS	PRKG. REST.	
						DE				
						GUL 023 SAC				
						↑90° 021				
						BeeBE LA				
						MU 87-2 0020 013				
						↑90° 007				
										27'I
										JC-C
						W MAIN St.				
						MUN 000 190				
						Shady La. MU 0390				

TRAFFIC CODES
TRAFFIC CONTROLS: STOP SIGN=S.S., TRAFFIC LIGHT=T.L., FLASHING RED BALL=F.R.

TRAFFIC CODES
PARKING RESTRICTIONS: A.M. PEAK, P.M. PEAK, A.M./P.M. PEAK, NO PARKING ANYTIME=N.P., COMM/IND. ACCESS=E

SYSTEM				TRAFFIC		LINE DIAGRAM	TRAFFIC			PAVEMENT DATA
FED. AID.	FUNCT. CLASS.	HWY. SYS.	HPMS SAMPLE	PRKG. REST.	COM/IND ACCESS		CONTROL	COM/IND ACCESS	PRKG. REST.	

SHA 51.3-8
11-15-72

STATE HIGHWAY ADMINISTRATION OF MARYLAND

90 EX #2
1-29-91
BB/TM

PH-79
200 MUEX#1
2/27/02
SS/WP

ROAD INVENTORY SHEET

OP 849

Party Chief T. LANDON
Recorder
Helper

Map No.

Road No. MUN 0175
Road Name ~~ERL LA.~~ GRAYDON LA
Sheet No. 10F1
Date 10-21-77
County WICOMICO
State Coordinates 1200-180

89-XTRA
J17
77-2
~~86-X~~

FRUITLAND

N

N. DIVISION ST
~~MUN.~~ Co 026 ~~110~~ 213
CORP.
0.15
LIMITS OF FRUITLAND
020
015
001
50°
SLAB BRIDGE RD
MUN.
OP 849 0.11
MUN 175 - 0.15
12' D
~~17' E~~
~~12' E~~
16' CW
SLAB BRIDGE RD
MUN 000 325

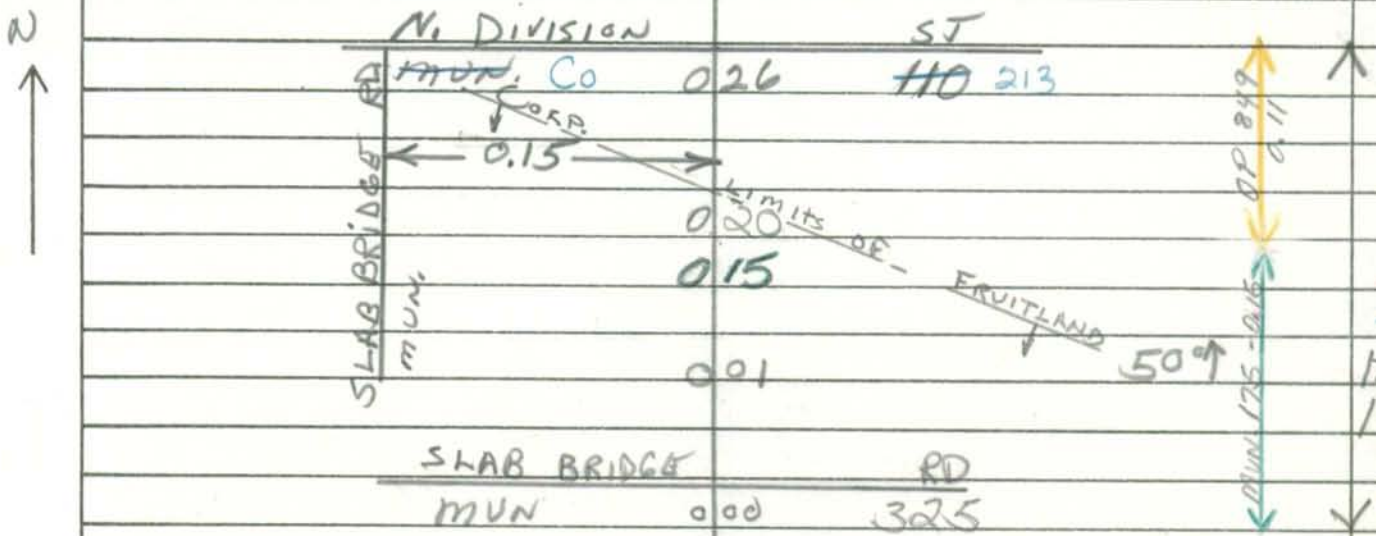

SHA 51.3-8
11-15-72

ROAD INVENTORY SHEET

Road No. _____
Road Name _____
Sheet No. _____
Date _____
County _____
State Coordinates _____

SHA 51.3-8
11-15-72

STATE HIGHWAY ADMINISTRATION OF MARYLAND

P10-79

ROAD INVENTORY SHEET

Party Chief J. LANDON
Recorder F. RHODES
Helper

Map No.

Road No. MUN. 0140
Road Name GREEN ST.
Sheet No. 1 OF 1
Date 7/9/75
County WICOMICO
State Coordinates

FRUITLAND

S

S. DIVISION ST.
MUN. 0 27 110

END CEM. 0 21

0 20 HOOVER ST.
MU. 0170

0 19 CEM.

BEG. CEM. 0 16

PALMER ST.
MU. → 0260 0 13

PARSONAGE ST.
MU. ← 0270 0 06

~~DULANEY~~ (S. Dulany
MUN. AVE.)
0 00 130

15'H
26'W

SHA 51.3-8
11-15-72

ROAD INVENTORY SHEET

Road No. _____
Road Name _____
Sheet No. _____
Date _____
County _____
State Coordinates _____

Form 6 HPS (Rev. 1961)

P11-29

T. LANDON
F. RHODES
VERIFIED
7/8/75

ROAD INVENTORY SHEET

Party Chief T. LANDON
Recorder W. WARFIELD
Helper

Road No. 0150
Road Name GURNEY DR.
Sheet No. 1 of 1
Date 1-16-73
County WICOMICO

Revised 1/11/74
T. Landon & T. Abbott

FRUITLAND
67-2

Forest		Dr.	28'I
73-28 MU.	0 18	~~AH~~ 0137	~~22'G~~
			28'CW
	0 12		29'H
W. MAIN ~~SHAD~~		~~POINT RD.~~ ST.	30'CW
MU ~~Co.~~	0 00	159 ~~0315~~ 0190	

W

Form 6 HPS (Rev. 1961)

ROAD INVENTORY SHEET

Road No. _____

Road Name _____

Sheet No. _____

Date _____

County _____

93 MUEX#7
2-15-94
GB/TM

SHA 51.3 - 8 Revised
4.83

MARYLAND STATE HIGHWAY ADMINISTRATION
Fruitland
ROAD INVENTORY SHEET

87-5

Party Chief: T. Landon
Recorder: F. Rhodes
Assistant: Rewritten 4-18-90 KJP
Map No./Dir.: 1 N
State Coordinates:

Road No.: MUN 0160
Road Name: Hayward Ave
County: Wicomico
Date: 7-8-75
Sheet No.: 1 OF 1

TRAFFIC CODES
TRAFFIC CONTROLS: STOP SIGN=SS, TRAFFIC LIGHT=T.L., FLASHING RED BALL=F.R.

TRAFFIC CODES
PARKING RESTRICTIONS: A.M. PEAK, P.M. PEAK, A.M./P.M. PEAK, NO PARKING ANYTIME=N.P., COMM/IND. ACCESS=E

SYSTEM: FED. AID.	SYSTEM: FUNCT. CLASS.	SYSTEM: HWY. SYS.	SYSTEM: HPMS SAMPLE	TRAFFIC: PRK.G. REST.	TRAFFIC: COM/IND. ACCESS	LINE DIAGRAM		TRAFFIC: CONTROL	TRAFFIC: COM/IND. ACCESS	TRAFFIC: PRK.G. REST.	PAVEMENT DATA
											19' I
						Camden	Ave				'J' c-c
						N. Mu.	0 40 0038			X	
							Crockett Ave				
							0 32 Mu. 0108				
							Linda Dr.				
							0 20 Mu. 0180				20' H
											30' CW
	Urban Local						0 17			X	
						Chestnut St.					
						Mu. 0080	0 14				
						Spruce St.					
						Mu. 0330	0 08				
						Dudley Ave					
						Mu. 0120	0 02				
											40' H
						N. Fruitland	BLVD				'J' c-c
V	V					US	0 00 13 Bu			✓	

SYSTEM				TRAFFIC		LINE DIAGRAM	TRAFFIC			PAVEMENT DATA
FED. AID.	FUNCT. CLASS.	HWY. SYS.	HPMS SAMPLE	PRK.G. REST.	COM/IND ACCESS		CONTROL	COM/IND ACCESS	PRK.G. REST.	
						CLyde Ave.				
						Mun. 0 71 0100				
	U. Local									19' I

Form 6 HPS (Rev. 1961)

P10-79

HOLLY ST.

ROAD INVENTORY SHEET

Party Chief E. T. SCHUYLER
Recorder J. HORSHAM
Chainman

T. LANDON
F. RHODES
VERIFIED
7/9/75
Fyinland

Road No. 0060
Name ~~Cedar ST~~
Sheet No. 1 of 1
Date 5-22-63
County Wicomico

Dulany			~~ST~~ AVE.	
Mun.	0	09	0130	
~~Mill~~			~~ST~~	
Mun. POPLAR	0	00	ST	0210

N

37-I-CC
77-15
23-C-C
73-16

~~12'G~~
~~20'CW~~

Form 6 HPS (Rev. 1961)

P10-79

ROAD INVENTORY SHEET

Party Chief E. T. SCHUYLER
Recorder J. HORSHAM
Chainman

T. LANDON
F. RHODES
VERIFIED
7/9/75
Fruit Land

Road No. 0170
Name Hoover ST
Sheet No. 1 of 1
Date 5-22-63
County Wicomico

Green		ST
MU	006	140
End Cem	005	
Beg Cem	003	
Center		ST
MU	000	70

E



85-4
12' GI
18' CW

SHA 51.3 - 8 Revised
4.83

MARYLAND STATE HIGHWAY ADMINISTRATION

89 & 3

ROAD INVENTORY SHEET MUN 0174

88-5

Party Chief	C.G.	Road No.	~~OP 865~~
Recorder	B.B.	Road Name	(IRL LA.)
Assistant		County	Wicomico
Map No./Dir.	1 S	Date	1-17-90
State Coordinates		Sheet No.	1 OF 1

TRAFFIC CODES
TRAFFIC CONTROLS: STOP SIGN=SS, TRAFFIC LIGHT=T.L., FLASHING RED BALL=F.R.

TRAFFIC CODES
PARKING RESTRICTIONS: A.M. PEAK, P.M. PEAK, A.M./P.M. PEAK, NO PARKING ANYTIME=N.P., COMM/IND. ACCESS=E

SYSTEM: FED. AID.	SYSTEM: FUNCT CLASS.	SYSTEM: HWY. SYS.	SYSTEM: HPMS SAMPLE	TRAFFIC: PRK.G. REST.	TRAFFIC: COM/IND. ACCESS	LINE DIAGRAM	TRAFFIC: CONTROL	TRAFFIC: COM/IND. ACCESS	TRAFFIC: PRK.G. REST.	PAVEMENT DATA
						FRUITLAND				
						S. BROWN ST.				
^	^					MU. 0 26 0028 @.55				^
										14' D
										2UML
						0 15				x
NON FA	URBAN LOCAL									
										14' C
										2UML
v	v					S. DIVISION ST.				
						MU. 0 00 0110 @.58				v

SYSTEM				TRAFFIC		LINE DIAGRAM	TRAFFIC			PAVEMENT DATA
FED. AID.	FUNCT. CLASS.	HWY. SYS.	HPMS SAMPLE	PRK.G. REST.	COM/IND ACCESS		CONTROL	COM/IND ACCESS	PRK.G. REST.	

Form 6 HPS (Rev. 1961)

0178

ROAD INVENTORY SHEET

JEFFERSON ST.

T. LANDON
F. RHODES
VERIFIED
75

Party Chief	T. LANDON	Road No.	MUN. ~~0236~~
Recorder	W. WARFIELD	Road Name	~~NO NAME~~
Helper		Sheet No.	1 OF 1
		Date	1-16-73
	FRUITLAND	County	WICOMICO
	72-2		

N

ROAD 005 END

PINE ST.

MUN. 000 0280

18'F
22'CW

Form 6 HPS (Rev. 1961)

ROAD INVENTORY SHEET

Road No. _____

Road Name _____

Sheet No. _____

Date _____

County _____

SHA 51.3 - 8 Revised
4.83

MARYLAND STATE HIGHWAY ADMINISTRATION Fruitland

ROAD INVENTORY SHEET

Party Chief E. Schuyler
Recorder J. Horsham
Assistant
Map No./Dir. / E
State Coordinates 1195 - 79

Road No. MU 0268
Road Name King St
County Wicomico
Date Rewritten 2-8-93 T.M.
Sheet No. 1 OF 1

83·3
68·21 73·10

SYSTEM				TRAFFIC		LINE DIAGRAM	TRAFFIC			PAVEMENT DATA
FED. AID.	FUNCT CLASS.	HWY. SYS.	HPMS SAMPLE	PRKG. REST.	COM/IND. ACCESS		CONTROL	COM/IND. ACCESS	PRKG. REST.	

TRAFFIC CODES
TRAFFIC CONTROLS: STOP SIGN=SS, TRAFFIC LIGHT=T.L., FLASHING RED BALL=F.R.

TRAFFIC CODES
PARKING RESTRICTIONS: A.M. PEAK, P.M. PEAK, A.M./P.M. PEAK, NO PARKING ANYTIME=N.P., COMM/IND. ACCESS=E

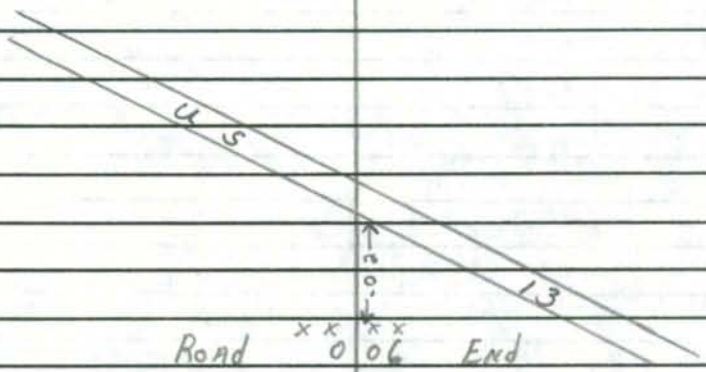

16' I

WARREN St
MU 0 00 0363

SYSTEM				TRAFFIC		LINE DIAGRAM	TRAFFIC			PAVEMENT DATA
FED. AID.	FUNCT. CLASS.	HWY. SYS.	HPMS SAMPLE	PRKG. REST.	COM/IND ACCESS		CONTROL	COM/IND ACCESS	PRKG. REST.	

Form 6 HPS (Rev. 1961)

ROAD INVENTORY SHEET

LESLIE/ST

Party Chief	E. T. SCHUYLER	Road No.	~~0030~~ 0179
Recorder	J. HORSHAM	Name	~~Bruce ST~~
Chainman		Sheet No.	1 of 1
		Date	5-22-63
		County	Wicomico

T. LANDON
F. RHODES
VERIFIED
82-3 7/9/75 Trumbland

BB REV.
FR. 5-4-83

Morris		ST	
MUN.	019	0225	
			18' ~~H~~ I
			24' CW
~~Dolanie~~ (N. Dulany		~~ST~~ AVE.)	
MU.	008	0130	
			~~15' H~~
	001	Ch	~~24' CW~~
~~Mill~~		ST	22' I
POPLAR	000	MUN. 0210	"J" C-C

N

SHA 51.3-8
11-15-72

STATE HIGHWAY ADMINISTRATION OF MARYLAND

2001 MUEX#8 P10-79
2/27/02
SS/WP

ROAD INVENTORY SHEET

Party Chief: T. LANDON
Recorder: F. RHODES
Helper:

Map No.:

Road No.: MUN. 0180
Road Name: LINDA DR.
Sheet No.: 1 OF 1
Date: 7/8/75
County: WICOMICO
State Coordinates:

FRUITLAND

E

ROAD	END		
0	10		
0	08	PT 90° PC	~~20'E~~ 30'CW
0	05		*20'G 30'CW 24MC
HAYNARD MU.	0 00	AVE. 0160	

SHA 51.3-8
11-15-72

ROAD INVENTORY SHEET

Road No. _____
Road Name _____
Sheet No. _____
Date _____
County _____
State Coordinates _____

Form 6 HPS (Rev. 1961)

P10-79

ROAD INVENTORY SHEET

Party Chief T. LANDON
Recorder W. WARFIELD
Helper

Road No. 0185
Road Name LOUISE AVE.
Sheet No. 1 OF 1
Date 1-16-73
County WICOMICO

T. LANDON
F. RHODES
VERIFIED
7/9/75

FRUITLAND
68-27

73-20

N. ~~S~~ DIVISION ST.
MUN 014 0110

POPLAR ST.
MUN 000 0210

S

32'CW
30-K
94-2

24'E
26'CW

Form 6 HPS (Rev. 1961)

ROAD INVENTORY SHEET

Road No. _____

Road Name _____

Sheet No. _____

Date _____

County _____

Fruitland

FC/RI-95

SHA 51.3 - 8 Revised 4.83

MARYLAND STATE HIGHWAY ADMINISTRATION

ROAD INVENTORY SHEET

Party Chief: B. B.
Recorder: T. M.
Assistant:
Map No./Dir.: / S
State Coordinates:

Road No.: MU 0190
Road Name: W. Main St
County: Wicomico
Date: 5-9-95
Sheet No.: 1 OF 4

93mu ex #4, #7
89ex #10
P10-79

TRAFFIC CODES
TRAFFIC CONTROLS: STOP SIGN=SS, TRAFFIC LIGHT=T.L., FLASHING RED BALL=F.R.

TRAFFIC CODES
PARKING RESTRICTIONS: A.M. PEAK, P.M. PEAK, A.M./P.M. PEAK, NO PARKING ANYTIME=N.P., COMM/IND. ACCESS=E

SYSTEM: FED. AID.	SYSTEM: FUNCT CLASS.	SYSTEM: HWY. SYS.	SYSTEM: HPMS SAMPLE	TRAFFIC: PRKG. REST.	TRAFFIC: COM/IND. ACCESS	LINE DIAGRAM			TRAFFIC: CONTROL	TRAFFIC: COM/IND. ACCESS	TRAFFIC: PRKG. REST.	PAVEMENT DATA
								Oaklee Dr				
							0 51	MU 0240				
								Tall Timber La				
							0 43	MU 0355				
						Church	0 40					
						Clyde Ave						
						MU 0100	0 39					
	Arterial							Nentego Dr				
							0 32	MU 0400				
							0 25	Church				
	Minor											
						Grason La		Shady La				
						MU 0138	0 15	MU 0390				
												30'2
												JC-C
												2 ML
	Urban					corp limits	0 00	*~~Site of old corp limits~~ Fruitland				
						Shad Point Rd	1 59					
							0					

SYSTEM: FED. AID.	SYSTEM: FUNCT. CLASS.	SYSTEM: HWY. SYS.	SYSTEM: HPMS SAMPLE	TRAFFIC: PRKG. REST.	TRAFFIC: COM/IND ACCESS	LINE DIAGRAM	TRAFFIC: CONTROL	TRAFFIC: COM/IND ACCESS	TRAFFIC: PRKG. REST.	PAVEMENT DATA
										41'I
										2ML
						1 10			X	
						Dudley Ave				
						Mu 0120 1 05				
						Spruce St				
						Mu 0330 1 00				
	Arterial					Williams Ave				
						0 97 Mu 0370				
						Chestnut St				
						Mu 0080 0 93				
						0 91 School		E		
						0 88 Fruitland Intermediate Sch		E		
	Minor					0 84 School		E		
						Moore Ave				
						0 77 Mu 0020				
						N. Camden Ave S. Camden Ave				
						Mu 0 71 0038	TL			
						Walden Dr				
						0 64 Mu 0360				
						Gurney Dr				30'I
						0 60 Mu 0150				J C·C
										2 ML

SHA 51.3 - 8 Revised
4.83

Fruitland

MARYLAND STATE HIGHWAY ADMINISTRATION

99 MU EXT #2
3-9-00
GO/EF

ROAD INVENTORY SHEET

Party Chief: B. B.
Recorder: T. M.
Assistant:
Map No./Dir.: / S
State Coordinates:

Road No.: MU 0190
Road Name: W. Main St - E Main St
County: Wicomico
Date: 5-9-95
Sheet No.: 3 OF 4

93 mu ex #4, #7
89 ex #10
P10-79

TRAFFIC CODES
TRAFFIC CONTROLS: STOP SIGN=SS, TRAFFIC LIGHT=T.L., FLASHING RED BALL=F.R.

TRAFFIC CODES
PARKING RESTRICTIONS: A.M. PEAK, P.M. PEAK, A.M./P.M. PEAK, NO PARKING ANYTIME=N.P., COMM/IND. ACCESS=E

SYSTEM: FED. AID.	SYSTEM: FUNCT CLASS.	SYSTEM: HWY. SYS.	SYSTEM: HPMS SAMPLE	TRAFFIC: PRKG. REST.	TRAFFIC: COM/IND. ACCESS	LINE DIAGRAM	TRAFFIC: CONTROL	TRAFFIC: COM/IND. ACCESS	TRAFFIC: PRKG. REST.	PAVEMENT DATA
						Palmer St				
						Church 1 37 MU ← 0260				
						Poplar St				
						MU 0210 1 34				
						Parsonage St				
						1 30 MU ← 0270				
						Fruitland P.O. (RXR) 1 27				
						N. Dulany Ave				
						MU 1 25 0130				
						Roadway RXR 1 24				
						Morris St				
						MU 0235 1 23 Fruitland V.F.D.				
	Collector					E. MAIN ST # DE 530 226 Y				30'I
						1 20 Flashing Light & Cross Bar				J C-C
										2 ML
						1 17				X
						LTL				
						1 16 Roadway RXR (RXR)				
						spur ← spur				
						N.B.L. (N. Fruitland Blvd) (Fruitland Blvd)				
	Urban					U.S. 1 15 13 BU	TL			
						S.B.L.				
						spur 0.02/20'I J C-C				
						spur → 0.02/20'I J C-C 1 12				41'I
						LTL				2 ML
	Urban Minor Arterial					1 11				

SYSTEM: FED. AID.	SYSTEM: FUNCT. CLASS.	SYSTEM: HWY. SYS.	SYSTEM: HPMS SAMPLE	TRAFFIC: PRKG. REST.	TRAFFIC: COM/IND ACCESS	LINE DIAGRAM	TRAFFIC: CONTROL	TRAFFIC: COM/IND ACCESS	TRAFFIC: PRKG. REST.	PAVEMENT DATA
						Moonglow Rd				
						co 171 ↑ Meadow Bridge Rd co 172				
						0.11				
	X					↓ Corp Limits 2 21 of Fruitland ↓				↑
										22'I
										2 ML
						~~S. Brown St~~				
						~~MU 1 70 0028~~				X
						Carey St				
						1 61 MU 0040				
	Local				E	Recyc. Sta. 1 59				
	Urban				E	Parking 1 55				
						Fruitland City Hall 1 53				
	X					N. Division St S. Division St				
						MU 1 51 0110	SS			
						E MAIN ST				
	Urban Collector				E	Parking 1 45				
						1 44 Church				
						1 41 Cemetery				
						Church St				30'I
						MU → 0090 1 39				JC-C
										2 ML

SHA 51.3 - 8 Revised
4.83

MARYLAND STATE HIGHWAY ADMINISTRATION Fruitland

93MUEx#7
2-15-94
BB/TM

ROAD INVENTORY SHEET

Party Chief T. Landon
Recorder W. Warfield
Assistant
Map No./Dir. / W
State Coordinates

Road No. MU 0200
Road Name (Mason Ave)
County Wicomico
Date Rewritten 2-8-93 T.M.
Sheet No. 1 OF 1

88-1
72-1 73-31

SYSTEM				TRAFFIC		LINE DIAGRAM	TRAFFIC			PAVEMENT DATA
FED. AID.	FUNCT CLASS.	HWY. SYS.	HPMS SAMPLE	PRKG. REST.	COM/IND. ACCESS		CONTROL	COM/IND. ACCESS	PRKG. REST.	
						Road 0 07 End				
										16' I
										20' CW
						S. Camden Ave				
						Mun 0 00 0038				

TRAFFIC CODES
TRAFFIC CONTROLS: STOP SIGN=SS, TRAFFIC LIGHT=T.L., FLASHING RED BALL=F.R.

TRAFFIC CODES
PARKING RESTRICTIONS: A.M. PEAK, P.M. PEAK, A.M./P.M. PEAK, NO PARKING ANYTIME=N.P., COMM/IND. ACCESS=E

SYSTEM				TRAFFIC		LINE DIAGRAM	TRAFFIC			PAVEMENT DATA
FED. AID.	FUNCT. CLASS.	HWY. SYS.	HPMS SAMPLE	PRKG. REST.	COM/IND ACCESS		CONTROL	COM/IND ACCESS	PRKG. REST.	

SHA 51.3-8
11-15-72

STATE HIGHWAY ADMINISTRATION OF MARYLAND

ROAD INVENTORY SHEET

Party Chief T. LANDON
Recorder F. RHODES
Helper

Map No.

Road No. 0205
Road Name MEADOW BRIDGE RD.
Sheet No. 1 OF 1
Date 7-7-75
County WICOMICO
State Coordinates

FRUITLAND

UNASSIGNED

NOW 0190 MAIN ST.

SHA 51.3-8
11-15-72

ROAD INVENTORY SHEET

Road No. _____
Road Name _____
Sheet No. _____
Date _____
County _____
State Coordinates _____

Form 6 HPS (Rev. 1961)

MONROE ST.

0105

ROAD INVENTORY SHEET

Party Chief E. T. SCHUYLER
Recorder J. HORSHAM
Chainman

BB REV.
FR. 5-4-83

Fruitland
LANDON
F. RHODES
VERIFIED
7/9/75

82-2

Road No. ~~C0105~~
Name ~~Clyde ST~~
Sheet No. 1 of 1
Date 5-22-63
County Wicomico

Fruitland

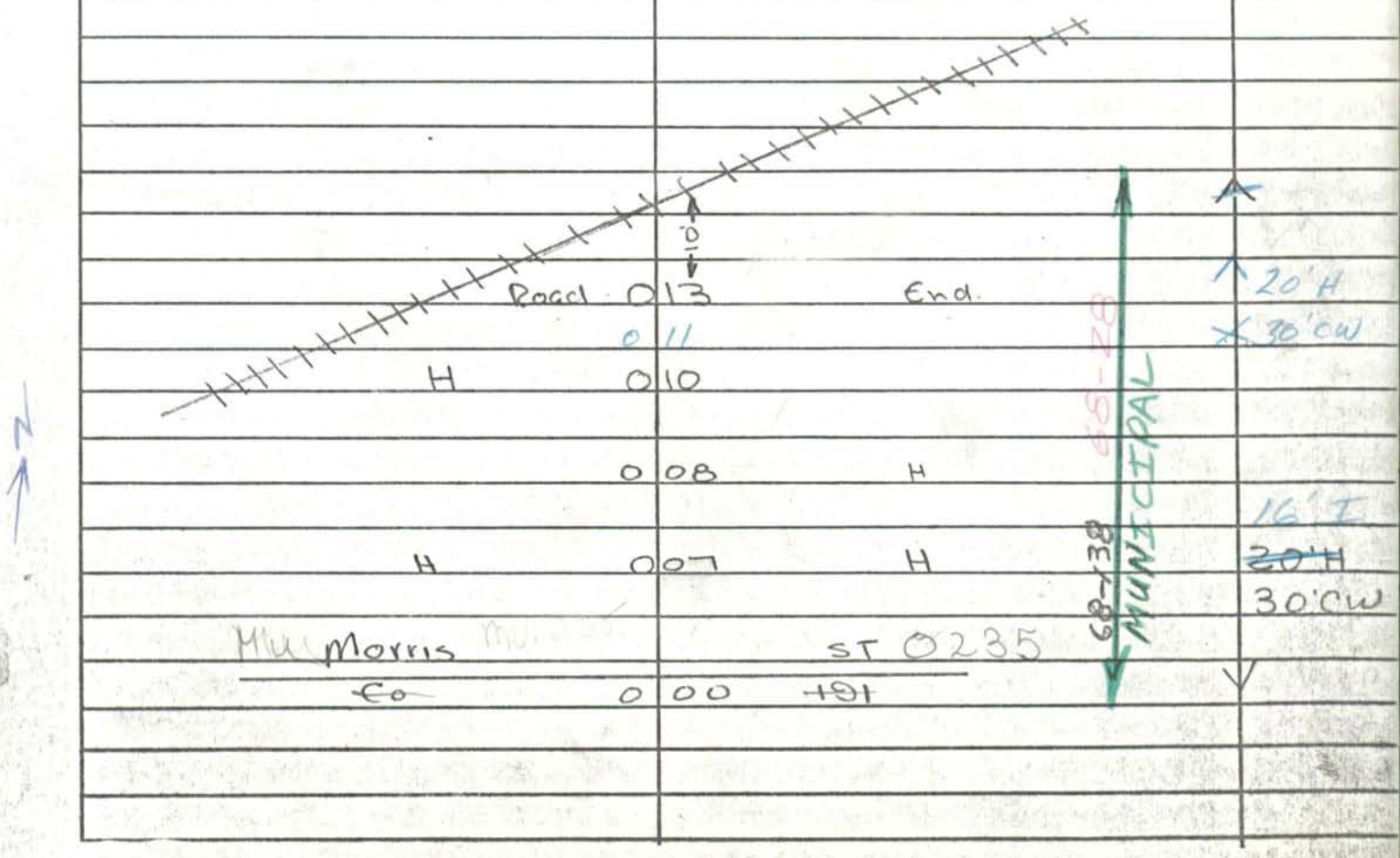

Form 6 HPS (Rev. 1961)

ROAD INVENTORY SHEET

Party Chief E. T. SCHUYLER
Recorder J. HORSHAM
Chainman

T. LANDON
F. RHODES
VERIFIED
7/8/75

Road No. 0220
Name Moore Ave
Sheet No. 1 of 1
Date 5-22-63
County Wicomico

Fruit Land 93-33

W. Main ST
MU 0 15 190

E

30'-H C-C
66-13

30'-H C-C
65-30½ CC
74-13

17'H
24'CW

School ST
MU 0 00 310

SHA 51.3 - 8 Revised
4.83

MARYLAND STATE HIGHWAY ADMINISTRATION

ROAD INVENTORY SHEET

Party Chief: SCHUYLER FRUITLAND
Recorder: HORSHAM
Assistant: REW. J. SMITH
Map No./Dir.: / W
State Coordinates:

Road No.: MU 0235
Road Name: MORRIS ST
County: WICOMICO
Date: 5-22-63
Sheet No.: 1 OF 2

TRAFFIC CODES
TRAFFIC CONTROLS: STOP SIGN=SS, TRAFFIC LIGHT=T.L., FLASHING RED BALL=F.R.

TRAFFIC CODES
PARKING RESTRICTIONS: A.M. PEAK, P.M. PEAK, A.M./P.M. PEAK, NO PARKING ANYTIME=N.P., COMM/IND. ACCESS=E

SYSTEM: FED. AID.	SYSTEM: FUNCT. CLASS.	SYSTEM: HWY. SYS.	SYSTEM: HPMS SAMPLE	TRAFFIC: PKG. REST.	TRAFFIC: COM/IND. ACCESS	LINE DIAGRAM	TRAFFIC: CONTROL	TRAFFIC: COM/IND. ACCESS	TRAFFIC: PKG. REST.	PAVEMENT DATA
						SPUR 0 36				
						SPUR 0 34				16'I
						0 33 45°			X	22'I
						WATER TOWER 0 29				30'CW
						LESLIE ST				
						MU 0179 0 23			X	
						MONROE ST				
						0 13 MU 0 10.5				
	Urban Local					H 0 12				
						H 0 11				
						0 10 CHILD CARE CENTER				
						H 0 08				16'I
						H 0 07 H				24'CW
						0 04 H				
						0 02 H			X	26'I
						CEDAR LA				J-C-C
V	V					MD 0 00 513			V	

SYSTEM				TRAFFIC		LINE DIAGRAM	TRAFFIC			PAVEMENT DATA
FED. AID.	FUNCT. CLASS.	HWY. SYS.	HPMS SAMPLE	PRKG. REST.	COM/IND ACCESS		CONTROL	COM/IND ACCESS	PRKG. REST.	
						ABAN.				
						E MAIN ST				
						MUN 045 0190				20' I
										30' CW
	U. Local									

SHA 51.3-8
11-15-72

STATE HIGHWAY ADMINISTRATION OF MARYLAND

PHZ
93 MU EX #8
2-15-94
BB/TM

ROAD INVENTORY SHEET MUN 0237

Party Chief T. LANDON
Recorder F. RHODES
Helper

Map No. 623

76-37

Road No. ~~CO. 837~~
Road Name MURRAY ~~DR. CIR.~~ DR
Sheet No. 1 OF 1
Date 1/18/77
County WICOMICO
State Coordinates 1192 - 179

'90 imp (map)
88-2
7865

W

D E
CUL 0 06 SAC H
18' I
H 0 04
H 0 03 H
~~20' F~~
~~30' CW~~
CAMDEN AVE. EXT.
CO. 0 00 ~~210~~ 0038 SS
MU ~~2 33~~ @.02

SHA 51.3-8
11-15-72

ROAD INVENTORY SHEET

Road No. _____
Road Name _____
Sheet No. _____
Date _____
County _____
State Coordinates _____

SHA 51.3 - 8 Revised
4.83

MARYLAND STATE HIGHWAY ADMINISTRATION

ROAD INVENTORY SHEET

89-2

Party Chief: C.G
Recorder: B.B.
Assistant:
Map No./Dir.: 1 W
State Coordinates:

Road No.: MU. 0400
Road Name: NENTEGO DR.
County: WICOMICO
Date: 1/17/90
Sheet No.: 1 OF 2

TRAFFIC CODES
TRAFFIC CONTROLS: STOP SIGN=SS, TRAFFIC LIGHT=T.L., FLASHING RED BALL=F.R.

TRAFFIC CODES
PARKING RESTRICTIONS: A.M. PEAK, P.M. PEAK, A.M./P.M. PEAK, NO PARKING ANYTIME=N.P., COMM/IND. ACCESS=E

SYSTEM: FED. AID.	SYSTEM: FUNCT CLASS.	SYSTEM: HWY. SYS.	SYSTEM: HPMS SAMPLE	TRAFFIC: PRK.G. REST.	TRAFFIC: COM/IND. ACCESS	LINE DIAGRAM (FRUITLAND)	TRAFFIC: CONTROL	TRAFFIC: COM/IND. ACCESS	TRAFFIC: PRK.G. REST.	PAVEMENT DATA
						0 40 PT 80°				
						0 36 PC				
						0 27 PT 160°				
						0 20 BROKEN ARROW MUN 0405				
						0 18 PC				
						0 06 30°				
						NENTEGO DR. MUN 0400 0 05				
						30° 0 03				30'I
										JC-C
										2UML
						0 02				X
										2-16'I
										JC-C
										16'GRS MED
						W. MAIN ST.				2ML
NON FA						MU. 0 00 0190	SS			
	URBAN LOCAL									

SYSTEM				TRAFFIC		LINE DIAGRAM	TRAFFIC			PAVEMENT DATA
FED. AID.	FUNCT. CLASS.	HWY. SYS.	HPMS SAMPLE	PRKG. REST.	COM/IND ACCESS		CONTROL	COM/IND ACCESS	PRKG. REST.	
						NENTEGO DR.				
						MUN 0 43 0400				
^	^									30'I
										JC-C
										2UML

Form 6 HPS (Rev. 1961)

ROAD INVENTORY SHEET

Party Chief	E. T. SCHUYLER	Road No.	~~Co 204~~ 0238
Recorder	J. HORSHAM	Name	Oak ST
Chainman		Sheet No.	1 of 1
		Date	5-23-63
		County	Wicomico

Fruitland
1195-180
T. LANDON
F. RHODES
7/9/75 VERIFIED
Fruitland

Road	0 09		End
H	0 08		H
H	0 07		
H	0 05		
H	0 04		H
Ch	0 02		
H	0 01		
Pine			ST.
~~Co~~ MU.	0 00	~~201~~	0280

N

68-125 MUNICIPAL
MUN FRUITLAND
68-78 17'I 83-7

17'H
24'CW

SHA 51.3-8
11-15-72

STATE HIGHWAY ADMINISTRATION OF MARYLAND

P11-79

ROAD INVENTORY SHEET

Party Chief: T. LANDON
Recorder: F. RHODES
Helper:

Map No.:

Road No.: MUN. 0240
Road Name: OAKLEE DR.
Sheet No.: 1 OF 1
Date: 7/8/75
County: WICOMICO
State Coordinates:

FRUITLAND

W

FOREST DR.
MUN. 0 20 0137

28'F
30'CW

W. MAIN ST.
MUN. 0 00 0190

SHA 51.3-8
11-15-72

ROAD INVENTORY SHEET

Road No. _____
Road Name _____
Sheet No. _____
Date _____
County _____
State Coordinates _____

SHA 51.3 - 8 Revised
4.83

Salisbury Small Urban

MARYLAND STATE HIGHWAY ADMINISTRATION Fruitland

ROAD INVENTORY SHEET OP 888

93 MU Ex #7
2-15-94
BB/TM

Party Chief: E. Schuyler
Recorder: J. Horsham
Assistant:
Map No./Dir.: / N
State Coordinates:

Road No.: MU 0250
Road Name: OGLE AVE
County: Wicomico
Date: Rewritten 2-8-93 T.M. 90 Ex. #4
Sheet No. 1 OF 1 73-30 66-10

TRAFFIC CODES
TRAFFIC CONTROLS: STOP SIGN=SS, TRAFFIC LIGHT=T.L., FLASHING RED BALL=F.R.

TRAFFIC CODES
PARKING RESTRICTIONS: A.M. PEAK, P.M. PEAK, A.M./P.M. PEAK, NO PARKING ANYTIME=N.P., COMM/IND. ACCESS=E

SYSTEM: FED. AID.	SYSTEM: FUNCT. CLASS.	SYSTEM: HWY. SYS.	SYSTEM: HPMS SAMPLE	TRAFFIC: PRKG. REST.	TRAFFIC: COM/IND. ACCESS	LINE DIAGRAM	TRAFFIC: CONTROL	TRAFFIC: COM/IND. ACCESS	TRAFFIC: PRKG. REST.	PAVEMENT DATA
						D E				
						CUL 0 30 SAC			↑	
						OP 888 90 Ex #4				18' H
										JC-C
						Edgewood Ave				2 uml
						0 25 MU 0133 @.05	SS		X	
						MU 0250 66-10				26' H
										JC-C
						S. CAMDEN AVE				2 uml
						MU 0 00 0038 ↓	SS		↓	

SYSTEM				TRAFFIC		LINE DIAGRAM	TRAFFIC			PAVEMENT DATA
FED. AID.	FUNCT. CLASS.	HWY. SYS.	HPMS SAMPLE	PRKG. REST.	COM/IND ACCESS		CONTROL	COM/IND ACCESS	PRKG. REST.	

SHA 51.3-8
11-15-72

STATE HIGHWAY ADMINISTRATION OF MARYLAND

P10-79

ROAD INVENTORY SHEET

Party Chief T. LANDON
Recorder F. RHODES
Helper

Map No.

Road No. MUN. 0260
Road Name PALMER ST.
Sheet No. 1 OF 1
Date 7/9/75
County WICOMICO
State Coordinates

FRUITLAND

E

E. MAIN ST.
MUN. 0 05 0190

ONE WAY

85-3
15'HI
20'CW

GREEN ST.
MUN. 0 00 140

SHA 51.3-8
11-15-72

ROAD INVENTORY SHEET

Road No. _____
Road Name _____
Sheet No. _____
Date _____
County _____
State Coordinates _____

Form 6 HPS (Rev. 1961)

ROAD INVENTORY SHEET

T. LANDON
Fruitland
F. RHODES
VERIFIED
7/9/75

Party Chief	E. T. SCHUYLER	Road No.	~~Co 205~~ 0265
Recorder	D. HORSHAM	Name	Parkave
Chainman		Sheet No.	1 of 1
		Date	5-23-63
		County	Wicomico

Fruitland

Road	0 16	H	End
	0 14	H	
WARREN STREET			
~~Co 206~~ MU 363	0 13		
3 H	0 11		
	0 08		
Washington		ST	
MU. ~~Co~~	0 06	0365 ~~203~~	
	0 05	Dr	
H	0 01		
Road	0 00	End	H
		BROADWAY MU. 0025	

18' I
83-1
MUNICIPAL
FRUITLAND
68-19
68-123
MUN
18'H
24'Cw
U.S.
3
W

SHA 51.3-8
11-15-72

STATE HIGHWAY ADMINISTRATION OF MARYLAND

P10-79

ROAD INVENTORY SHEET

Party Chief T. LANDON
Recorder F. RHODES
Helper

Map No.

Road No. MUN. 0270
Road Name PARSONAGE ST.
Sheet No. 1 OF 1
Date 7/9/75
County WICOMICO
State Coordinates

FRUITLAND

E

E. MAIN ST.
MUN. 0 16 190

ONE WAY

GREEN ST.
MUN. 0 11 140

85-2
14' I
20' CW

85-2
12' ~~A~~ I
16' CW

0 00

ROAD END

SHA 51.3-8
11-15-72

ROAD INVENTORY SHEET

Road No. _____
Road Name _____
Sheet No. _____
Date _____
County _____
State Coordinates _____

Form 6 HPS (Rev. 1961)

2001 MUEX#2
2/27/02
SS/WP

Plot N

ROAD INVENTORY SHEET

Party Chief E. T. SCHUYLER
Recorder D. HORSHAM
Chainman

Fruitland
1195-180
T. LANDON
F. RHODES
VERIFIED
7/9/75

0280

Road No. ~~Co201~~
Name Pine ST
Sheet No. 1 of 2
Date 5-23-63
County Wicomico

Fruitland

	023	3 H	
	020		
		Oak ST	
	018 MV. ~~Co204~~ 0238		
Washington ST			
MV. ~~Co203~~ 0365	017		
H	016		
H	015		
		JEFFERSON ST ~~NO NAME~~	
	014 MV. 72-2	H ~~02360178~~	
	012	H	
Broadway			
MV ~~Co202~~ 0025	010		
H	007	H	~~16'H~~ 24'CW
~~APP.~~	006	~~Corp line Fruitland~~ Dr	
			18'H 24'CW
Road	000	End	

68-15

68-121

MUNICIPAL

MUNICIPAL
FRUITLAND

~~73-43~~
~~18'E~~
~~24'CW~~

US 13

25'

W

Form 6 HPS (Rev. 1961)

ROAD INVENTORY SHEET

T. LANDON
F. RHODES
VERIFIED
75

Party Chief	E. T. SCHUYLER	Road No.	~~60201~~ 0280
Recorder	D. HORSHAM	Name	
Chainman		Sheet No.	2 of 2
		Date	5-23-63
		County	Wicomico

Road	026	End	
	025		
~~25~~ 30° 9 H	024		18' H 24 mL
			Same

MUNICIPAL

SHA 51.3-8
11-15-72

STATE HIGHWAY ADMINISTRATION OF MARYLAND

P10-A

ROAD INVENTORY SHEET

Party Chief T. LANDON
Recorder F. RHODES
Helper

Map No.

Road No. MUN. 0210
Road Name POPLAR ST.
Sheet No. 1 OF 1
Date 7/9/75
County WICOMICO
State Coordinates

80-7 EXT 27 FR JE 2-11-82 FRUITLAND

E. MAIN MUN.	0 43	ST. 190	
	0 36	HOLLY MU. ST. 0060	~~22'H~~
			"J" ~~1'C~~ RT.
	0 34		~~26'CW~~
	0 30	THEODORE MU. 0357 ST. ~~0380~~	
ANDERSON MU. ST. 0010	0 29		
	0 23	LESLIE MU. 0179 ST. ~~0030~~	
	0 22	CHURCH	
LOUISE MUN. AVE. 0185	0 12		26'I
			J.C.
ELIZABETH MUN. ST. 0135	0 07		20'H
			30'CW
CEDAR ~~MUN.~~ MD	0 00	0513 LA. ~~0055~~	

W

SHA 51.3-8
11-15-72

ROAD INVENTORY SHEET

Road No. _____
Road Name _____
Sheet No. _____
Date _____
County _____
State Coordinates _____

SHA 51.3-8
11-15-72

STATE HIGHWAY ADMINISTRATION OF MARYLAND

89 Ex 1
1/17/90
CG/BB

P15-79

#7
93 ma EX #5
2-15-94
BB/TM

ROAD INVENTORY SHEET

Party Chief T. LANDON
Recorder
Helper

Map No.

Road No. MUN. 0290
Road Name *RIDGEFIELD DR.*
Sheet No. 1 OF 1
Date 10/21/77
County WICOMICO
State Coordinates

FR 79-1
JE 1-28-80

FRUITLAND

E

(WILLIAMS AVE)
~~PROP.~~ RD.
OP 864 0 25
PROP. RD.
0 18
PROP RD.
0 12
PROP. RD.
0 06

(79-1)
I
30' E
"J" C-C
ZUML

S. CAMDEN AVE
~~MD.~~ MUN 0 00 ~~539~~ 0038 SS

← 0.01 →
MASON ST
MUN

SHA 51.3-8
11-15-72

ROAD INVENTORY SHEET

Road No. _____
Road Name _____
Sheet No. _____
Date _____
County _____
State Coordinates _____

Form 6 HPS (Rev. 1961)

ROAD INVENTORY SHEET

Party Chief E. T. SCHUYLER
Recorder D. HORSHAM
Chainman

T. LANDON
F. RHODES
VERIFIED
7/8/75
Prv. Rand

Road No. 0300
Name Russell Ave
Sheet No. 1 of 1
Date 5-23-63
County Wicomico

Road	End	
	004	
		18'H
		24'CW
Spruce	ST	
MU	000 330	

N

Form 6 HPS (Rev. 1961)

93 MU EX #7
2-15-94
BB/TM

ROAD INVENTORY SHEET

Party Chief E. T. SCHUYLER
Recorder J. HORSHAM
Chainman

T. LANDON
F. RHODES
VERIFIED
7/8/75
Fruit Land

Road No. 0310
Name School ST
Sheet No. 1 of 1
Date 5-22-63
County Wicomico

Road		End	
	~~xxxx~~ 0 35		
~~X~~ Williams		~~ST~~ Ave ~~X~~ 90 ex #3	
MU 370	0 27		
	0 22	Dr	
Moore Ave	0 15		
S ↑ ↑15° MU. 0220	0 06		22'H 30'CW
~~CO~~ ~~AR~~ Mun.		38 ~~221~~ ~~[illegible]~~	
S. CAMDEN	0 00	AVE.	

SHA 51.3-8
11-15-72

STATE HIGHWAY ADMINISTRATION OF MARYLAND

ROAD INVENTORY SHEET

Party Chief T. LANDON
Recorder F. RHODES
Helper

Map No.

Road No. 0313
Road Name SHAD POINT RD.
Sheet No. 1 OF 1
Date 7-7-75
County WICOMICO
State Coordinates

FRUITLAND

UNASSIGNED

NOW 0190 MAIN ST.

SHA 51.3-8
11-15-72

ROAD INVENTORY SHEET

Road No. _____
Road Name _____
Sheet No. _____
Date _____
County _____
State Coordinates _____

SHA 51.3-8
11-15-72

STATE HIGHWAY ADMINISTRATION OF MARYLAND

ROAD INVENTORY SHEET SHADY LA

Party Chief T. LANDON
Recorder F. RHODES
Helper

Map No.

FRUITLAND

Road No. ~~MUN 0390~~
Road Name ~~TREATMENT PLANT RD.~~ SHADY LA.
Sheet No. 1 OF 1
Date 7-8-75
County W. Comico
State Coordinates

88-4

SEWAGE TREATMENT PLANT

S

GATE
015

20' 8 I
40' CW

~~W. MAIN~~ ST.
MUN. 000 0190

GRASON LA (87-3)
HAYWARD AVE.
GP 89

SHA 51.3-8
11-15-72

ROAD INVENTORY SHEET

Road No. _____
Road Name _____
Sheet No. _____
Date _____
County _____
State Coordinates _____

SHA 51.3 - 8 Revised
4.83

MARYLAND STATE HIGHWAY ADMINISTRATION

ROAD INVENTORY SHEET

Party Chief _____
Recorder _____
Assistant _____
Map No./Dir. 1
State Coordinates _____

Road No. Mu 0315
Road Name Sharps Point Rd
County Wicomico
Date _____
Sheet No. _____ OF _____

SYSTEM				TRAFFIC		LINE DIAGRAM	TRAFFIC			PAVEMENT DATA
FED. AID.	FUNCT CLASS.	HWY. SYS.	HPMS SAMPLE	PRKG. REST.	COM/IND. ACCESS		CONTROL	COM/IND. ACCESS	PRKG. REST.	
						FRUIT LAND				
						SEE INVENTORY OF				
						CO 160				

TRAFFIC CODES
TRAFFIC CONTROLS: STOP SIGN=SS, TRAFFIC LIGHT=T.L., FLASHING RED BALL=F.R.

TRAFFIC CODES
PARKING RESTRICTIONS: A.M. PEAK, P.M. PEAK, A.M./P.M. PEAK, NO PARKING ANYTIME=N.P., COMM/IND. ACCESS=E

SYSTEM				TRAFFIC		LINE DIAGRAM	TRAFFIC			PAVEMENT DATA
FED. AID.	FUNCT. CLASS.	HWY. SYS.	HPMS SAMPLE	PRKG. REST.	COM/IND ACCESS		CONTROL	COM/IND ACCESS	PRKG. REST.	

93 MUEX #7 P10-79
2-15-94
BB/TM

Form 6 HPS (Rev. 1961)

COPY
ROAD INVENTORY SHEET

Party Chief E.T. SCHUYLER
Recorder J. HORSHAM
Chainman

T. LANDON
F. [illegible]
VERIFIED
7/8/75

Road No. ~~Co 196~~ 0320
Name SHELDON AVE
Sheet No. 1 of 1
Date 5-22-63
County WICOMICO

N. CAMDEN AVE.

~~140~~ MUN. 0 30 0038 ~~529~~

0 27

H 0 25

S 0 21 16 H

16 H

0 02

0 01

CLYDE AVE

~~Co~~ MU ~~166~~ 100

MUNICIPAL 66-6 Co URBAN

17' H
30' CW

Form 6 HPS (Rev. 1961)

ROAD INVENTORY SHEET

Party Chief E. T. SCHUYLER
Recorder D. HORSHAM
Chainman

T. LANDON
Fruitland
12001180
VERIFIE

75

Road No. ~~Co. 211~~ 0325
Name Slab Bridge Rd
Sheet No. 1 of 2
Date 5-28-63
County Wicomico

			19'E 30'CW
	0 84		
F 1000'	0 83		
	0 78	F	
PT 30°	0 56		
PC	0 52		
	0 39	PT 35°	
	0 36	PC	19'H 30'C-W
1968 CORP LMTS	0 31. FRUITLAND Dr		
	0 23	H	
H	0 22		
GRAYDON LA ~~(ZAL ZA)~~ MUN. 0175	0 20		
	0 16		
H	0 12		
		8 H	
H	0 09		20'I ~~19'H~~
	0 04		30'CW
S. Division		ST.	
~~(Co)~~ MU	0 00	~~(194)~~ 110	

0325 68-25 68-133 MUNICIPAL FRUITLAND

Form 6 HPS (Rev. 1961)

ROAD INVENTORY SHEET

T. LANDON
[illegible]
VERIFIED
7/8/75

Party Chief E. SCHUYLER
Recorder J. HORSHAM
Chainman

Road No. 0330
Name Spruce ST
Sheet No. 1 of 1
Date 5-23-63
County Wicomico

FRUITLAND

W. Main		ST	
MU	010	190	↑
		Russell Ave	
	005	MU. 0300	
HAYWARD ~~Hayward~~		Ave	16'H 24'CW ↓
MU	000	160	

W ↑

SHA 51.3 - 8 Revised 4.83

Fruitland

Fc/RI -95

MARYLAND STATE HIGHWAY ADMINISTRATION

ROAD INVENTORY SHEET

Party Chief: B.B.
Recorder: T.M.
Assistant:
Map No./Dir.: K-17 / S
State Coordinates:

Road No.: MU 0340
Road Name: St Lukes Rd
County: Wicomico
Date: 5-10-95
Sheet No.: 1 OF 1

TRAFFIC CODES
TRAFFIC CONTROLS: STOP SIGN=SS, TRAFFIC LIGHT=T.L., FLASHING RED BALL=F.R.

TRAFFIC CODES
PARKING RESTRICTIONS: A.M. PEAK, P.M. PEAK, A.M./P.M. PEAK, NO PARKING ANYTIME=N.P., COMM/IND. ACCESS=E

SYSTEM: FED. AID.	SYSTEM: FUNCT. CLASS.	SYSTEM: HWY. SYS.	SYSTEM: HPMS SAMPLE	TRAFFIC: PRKG. REST.	TRAFFIC: COM/IND. ACCESS	LINE DIAGRAM	TRAFFIC: CONTROL	TRAFFIC: COM/IND. ACCESS	TRAFFIC: PRKG. REST.	PAVEMENT DATA
						(E. Cedar La)				
	↑					MD 0.56 513	SS		↑	
						0.55 PT				
						40°				30'I
										2 ML
						0.51 PC			X	
										18'H
										2umL
						0.23			X	
	COLLECTOR									
						N. Brown St				
						0.17 MU 0028				
	URBAN									
										30'I
										JC-C
										2umL
						N. Division St				
	↓					MU 0.00 0110	SS		↓	

SYSTEM				TRAFFIC		LINE DIAGRAM	TRAFFIC			PAVEMENT DATA
FED. AID.	FUNCT. CLASS.	HWY. SYS.	HPMS SAMPLE	PRKG. REST.	COM/IND ACCESS		CONTROL	COM/IND ACCESS	PRKG. REST.	

Form 6 HPS (Rev. 1961)

2001MUEX#9
2/27/02
SS/WP

93 MU-EX #9
2-15-94
BB/TM

P10-39

ROAD INVENTORY SHEET

T. LANDON
F. RHODES
VERIFIED
7/8/75

Party Chief E. T. SCHUYLER
Recorder J. HORSHAM
Chainman

Road No. 0350 STATON ST
Name ~~STATON ST~~ ~~STATION ST~~
Sheet No. 1 of 1
Date 5-23-63
County Wicomico

Fruitland

S. FRUITLAND BLVD.

US 019 13 BV

@ 2.01 (L)

27'I
2UML
~~16'H~~
~~30'CW~~

30°

S

015

014

30'I
~~30'H~~ JC-C
~~C-C~~ 2UMP

AVE ~~ST~~
~~0380~~ 0370

Williams
MU

000

@.08 (W)

SHA 51.3-8
11-15-72

STATE HIGHWAY ADMINISTRATION OF MARYLAND

93 MU-EX. #3
A/T 2-15-94
BB/TM

PH-79

field next year Office ~~ROAD~~ INVENTORY SHEET

2001 MU EX #9
2/27/02
SS/WP

T. LINDON
F. ARCHES
VERIFIED
75

Party Chief Loretta-K-Wood
Recorder
Helper

Map No. Fruitland

Road No. 0355
Road Name TALL TIMBER
Sheet No. 1 of 4
Date 1-16-74
County Wicomico
State Coordinates

74-8

Forest
MU- 0123

DR
0137

W. MAIN
~~SHAD-PT~~
MU- 000

ST. ~~BD~~
~~313~~ 190

~~30'E~~
24T 30'E G
40'CW
2UML

W

SHA 51.3-8
11-15-72

ROAD INVENTORY SHEET

Road No. _____
Road Name _____
Sheet No. _____
Date _____
County _____
State Coordinates _____

Form 6 HPS (Rev. 1961)

P10-79

ROAD INVENTORY SHEET

THEODORE ST

Party Chief	E. T. SCHUYLER	Road No.	~~0380~~ 0357
Recorder	J. HORSHAM	Name	~~William ST~~
Chainman		Sheet No.	1 of 1
		Date	5-22-63
		County	Wicomico

T. LANDON
F. RHODES
VERIFIED
7/9/75
Fruitland

GREEN GIANT
FOOD CORP.

Gate
012

~~Dulanes~~ (N. Dulany Ave)
MU 009 130

N

15'F 18'CW
73-15

13'H
20'CW

~~Mill~~ POPLAR ST
MU 020 210

SHA 51.3 - 8 Revised
4.83

MARYLAND STATE HIGHWAY ADMINISTRATION

ROAD INVENTORY SHEET

Party Chief BB
Recorder AL
Assistant
Map No./Dir. / W
State Coordinates

Road No. MU. 0358
Road Name TUXENTS BRANCH LA. (85-10)
County WICOMICO
Date 1-28-86
Sheet No. 1 OF 1

TRAFFIC CODES
TRAFFIC CONTROLS: STOP SIGN=S.S., TRAFFIC LIGHT=T.L., FLASHING RED BALL=F.R.

TRAFFIC CODES
PARKING RESTRICTIONS: A.M. PEAK, P.M. PEAK, A.M./P.M. PEAK, NO PARKING ANYTIME=N.P., COMM/IND. ACCESS=E

SYSTEM				TRAFFIC		LINE DIAGRAM	TRAFFIC			PAVEMENT DATA
FED. AID.	FUNCT. CLASS.	HWY. SYS.	HPMS SAMPLE	PRKG. REST.	COM/IND. ACCESS	FRUITLAND	CONTROL	COM/IND. ACCESS	PRKG. REST.	
						AUTUMN LA ~~TERRAPIN~~ ~~RUN~~ MU. 0 10 ~~0058~~ 15				86-1 30' ~~E~~ I J-CC
						COVERED BRIDGE LA MU. 0 00 0058				

SYSTEM				TRAFFIC		LINE DIAGRAM	TRAFFIC			PAVEMENT DATA
FED. AID.	FUNCT. CLASS.	HWY. SYS.	HPMS SAMPLE	PRK.G. REST.	COM/IND ACCESS		CONTROL	COM/IND ACCESS	PRK.G. REST.	

Form 6 HPS (Rev. 1961)

COPY

89-4
1-17-96
CG/BB

p17-79

ROAD INVENTORY SHEET

T. LANDON
F. RHODES
VERIFIED
7/8/75
73-26

Revised 1/11/74
T. Landon
T. Abbott

Party Chief E.T. SCHUYLER
Recorder J. HORSHAM
Chainman

Road No. ~~Co 169~~ 0360
Name WALDON DR
Sheet No. 1 of 1
Date 5-22-63
County WICOMICO

	D E		
CUL	0 22	SAC	
			29'I JC-C 2UML
		Forest Dr.	
	0 16	MU.0137 73-28	
			28'I 30'CW
~~Road~~	0 10	~~End~~	
H	0 08		
H	0 04		26'~~H~~I 30'CW
	0 01	H	
~~MU~~ ~~C~~ W. MAIN	0 00	0190 ~~313~~ ST ~~159~~ ~~RD~~	
MOORES CORNER ~~Shad Point~~			

MUNICIPAL 66-5 COURSAN

W

Form 6 HPS (Rev. 1961)

GD MP (97-4ST) 2/3/98

OP 956
0363 ✓

ROAD INVENTORY SHEET

T. LANDON

WARREN ST

Party Chief	E. T. SCHUYLER	Road No.	~~Co 206~~
Recorder	J. HORSHAM	Name	—
Chainman		Sheet No.	1 of 1
		Date	5-23-63
		County	Wicomico

Frank Hollis
Vault
7/9/75

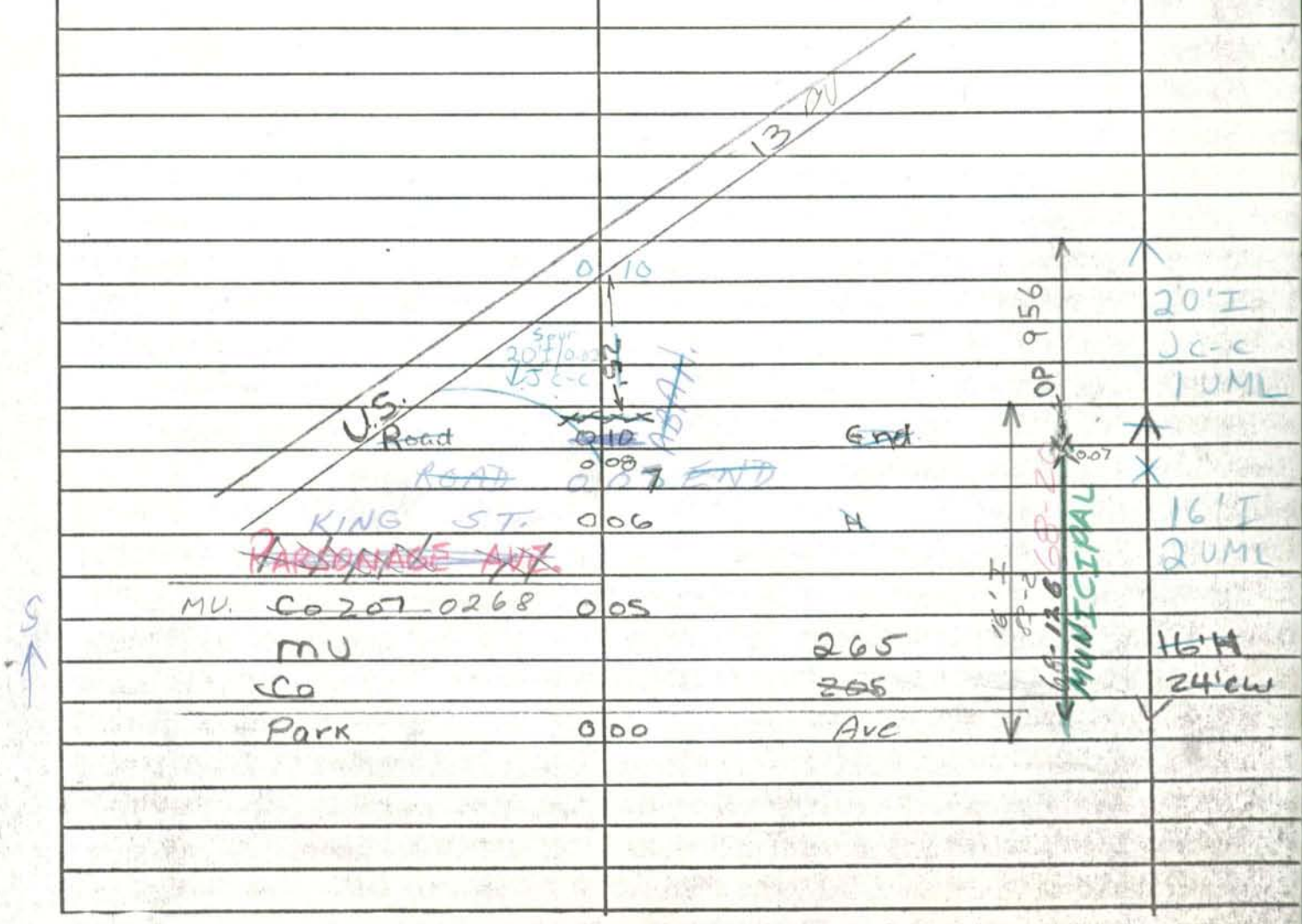

Form 6 HPS (Rev. 1961)

ROAD INVENTORY SHEET

Party Chief	E. T. SCHUYLER	Road No.	~~Co 203~~ 0365
Recorder	D. HORSHAM	Name	Washington ST
Chainman		Sheet No.	1 of 1
		Date	5-23-63
		County	Wicomico

~~T. LANDON~~ 1195-180 F. RHODES VERIFIED 7/9/75

P10-79

S. FRUITLAND BLVD.

US 0 14 13 BU

0 12 40°

Park Ave

MU ~~Co~~ 0 09 0265 ~~205~~

H 0 05

0 03 H 18'H 24'CW

PINE STREET

~~Co~~ M 0 00 ~~201~~

MU ← 0.01 → 280

OAK ST CO. 204

18'E 83-4 MUNICIPAL FRUITLAND 68-17

68-124 MUN

S ↑

SHA 51.3-8
11-15-72

STATE HIGHWAY ADMINISTRATION OF MARYLAND

93 MU. EX. #9
2-15-94
BB/TM

P10 79

90 EX #3
1-29-91
BB/TM

ROAD INVENTORY SHEET

Party Chief T. LANDON
Recorder F. RHODES
Helper

Map No.

Road No. MUN 0370
Road Name WILLIAMS AVE
Sheet No. 1 OF 1
Date 7/8/75
County WICOMICO
State Coordinates

FRUITLAND

W

ROAD END

0 17

SCHOOL
MUN.

0 15 ST.
310

10'E
12'CW

26'H
~~24'H~~
~~JC-LT~~ JC-C
2 UML
~~30'CW~~
~~18'H~~
~~24'CW~~

~~STATION~~ STATON
MU. ST.
0350 0 08

W. MAIN
MUN. 0 00 ST.
190

SHA 51.3-8
11-15-72

ROAD INVENTORY SHEET

Road No. _____
Road Name _____
Sheet No. _____
Date _____
County _____
State Coordinates _____

2001MUEX#3
2/27/02
SSLWP

SHA 51.3 - 8 Revised
4.83

MARYLAND STATE HIGHWAY ADMINISTRATION

ROAD INVENTORY SHEET

89-1

Party Chief: C.G
Recorder: BB
Assistant:
Map No./Dir.: / NE
State Coordinates:

Road No.: MU. 0380
Road Name: YORKSHIRE CT.
County: WICOMICO
Date: 1/17/90
Sheet No.: 1 OF 1

'95 FCR

TRAFFIC CODES
TRAFFIC CONTROLS: STOP SIGN=SS, TRAFFIC LIGHT=T.L., FLASHING RED BALL=F.R.

TRAFFIC CODES
PARKING RESTRICTIONS: A.M. PEAK, P.M. PEAK, A.M./P.M. PEAK, NO PARKING ANYTIME=N.P., COMM/IND. ACCESS=E

SYSTEM: FED. AID.	SYSTEM: FUNCT CLASS.	SYSTEM: HWY. SYS.	SYSTEM: HPMS SAMPLE	TRAFFIC: PRK.G. REST.	TRAFFIC: COM/IND. ACCESS	LINE DIAGRAM	TRAFFIC: CONTROL	TRAFFIC: COM/IND. ACCESS	TRAFFIC: PRK.G. REST.	PAVEMENT DATA
						FRUITLAND				
						D'E				
						CUL 0 10 SAC				
						0 07 45° ↑				
NON FA	URBAN LOCAL					0 02 45° ↑				30'I
										JC-C
										2UML
						CEDAR LA.				
						~~MD.~~ CO 190 0 00 Mu. 00.55	SS			

SYSTEM				TRAFFIC		LINE DIAGRAM	TRAFFIC			PAVEMENT DATA
FED. AID.	FUNCT. CLASS.	HWY. SYS.	HPMS SAMPLE	PRKG. REST.	COM/IND ACCESS		CONTROL	COM/IND ACCESS	PRKG. REST.	

NATIONAL

23-280
4780 SI
Colored Tabs

23-281
4781 SI
Clear Tabs

NATIONAL INSERTABLE-TAB INDEXES ENABLE YOU TO MAKE YOUR OWN SUBJECT ARRANGEMENT, USING PLAIN INSERTS ON WHICH TO WRITE YOUR OWN CAPTIONS.

HEBRON

WI COMICO COUNTY

COUNTY URBAN ROADS

HEBRON

Co. 57
Co. 59
Co. 62
Co. 63
Co. 64
Co. 65
Co. 124
Co. 125
Co. 126
Co. 127
Co. 128
Co. 129
Co. 130
Co. 131
Co. 132
Co. 135
Co. 136
Co. 137
Co. 138
Co. 139 — ABAN.
Co. 140
Co. 141
Co. 640
Co. 658
Co. 659
CO. 681

Form 6 HPS (Rev. 1961)

ROAD INVENTORY SHEET

Party Chief
Recorder
Chainman

Road No.
Name
Sheet No.
Date
County

HEBRON

MD 347 MD670

SEE STATE INV BOOK

MARDELA SPRINGS

SHA 51.3-8
11-15-72

STATE HIGHWAY ADMINISTRATION OF MARYLAND

ROAD INVENTORY SHEET

Party Chief _____
Recorder _____
Helper _____

Map No. _____

Road No. _____
Road Name _____
Sheet No. _____
Date _____
County _____
State Coordinates _____

ALL ROADS
IN MARDELA
SPRINGS NOW
MAINT. BY
CO.
82-1 THRU 26

SHA 51.3-8
11-15-72

ROAD INVENTORY SHEET

Road No. _____
Road Name _____
Sheet No. _____
Date _____
County _____
State Coordinates _____

PITTSVILLE

WICOMICO COUNTY

COUNTY URBAN ROADS

PITTSVILLE

~~Co. 248~~ 733

Co. 322

Co. 323

Co. 324

Co. 325

Co. 336

Co. 337

Co. 338

Co. 339

Co. 340

Co. 341

Co. 344

~~Co. 345~~ ABAN

~~Co. 346~~ ABAN

Co. 351

Co 780

Co 739

Co 738

Co 849

Co 992

Form 6 HPS (Rev. 1961)

ROAD INVENTORY SHEET

Party Chief
Recorder
Chainman

Road No.
Name
Sheet No.
Date
County

PITTSVILLE

MD346 MD353

SEE STATE INV BOOK

WICOMICO COUNTY

COUNTY URBAN ROADS

SHARPTOWN

Co. 1

Co. 2

Co. 3

Co. 4

Co. 5

Co. 6

Co. 7

Co. 9

Co. 10

Co. 11

Co. 12

Co. 13

Co. 14

Co. 15

Co. 16

Co. 17

Co. 18

Co. 669

Co 765

Form 6 HPS (Rev. 1961)

ROAD INVENTORY SHEET

Party Chief
Recorder
Chainman

Road No.
Name
Sheet No.
Date
County

SHARPTOWN

MD 313 MD 348		
SEE STATE INV BOOK		

Willards

WICOMICO COUNTY

COUNTY URBAN ROADS

WILLARDS

Co. 311

Co. 313

Co. 314

Co. 315

Co. 316

Co. 317

Co. ~~341~~ 781

Co. 359

Co. 360

Co. 361

Co. 362

Co. 363

Co. 364

Co. 365

Co. 366

Co. 367

Co. 368

Co. 369

Co 782

Co 670

Form 6 HPS (Rev. 1961)

ROAD INVENTORY SHEET

Party Chief
Recorder
Chainman

Road No.
Name
Sheet No.
Date
County

WILLARD

US50 MD346 MD354

SEE STATE INV BOOK