Somerset County

Crisfield
Princess Anne

CRISFIELD
Book 1 of 1

Form 6 HPS (Rev. 1961)

ROAD INVENTORY SHEET

Party Chief
Recorder
Chainman

Road No.
Name
Sheet No.
Date
County

CRISFIELD

MD413 MD460	CO 146	
SEE STATE INV. BOOK	SEE CO INV. BOOK	

P589

Form 6 HPS (Rev. 1961)

ROAD INVENTORY SHEET

T. LANDON
F. RHODES
VERIFIED
12/30/76
CRISFIELD

Party Chief F. SETTAN
Recorder T. LANDON
Chainman

Road No. 0010
Name ("A" Rd.)
Sheet No. 10F1
Date 8-17-65
County SOMERSET
70-14

Mariner Rd
Co 136
@.00

MD 413
S.B. 003 LA. @1.49

16'F
~~14'F~~
20'cw

JACKSONVILLE ROAD
MD 000 356
MV 265

SHA 51.3 - 8 Revised
4.83

A/T

(92 MJ EX#1)
C/D A. HATTEN
1/26/93

MARYLAND STATE HIGHWAY ADMINISTRATION

ROAD INVENTORY SHEET

Party Chief BB
Recorder DW
Assistant
Map No./Dir. /
State Coordinates CAISfield

Road No. MUN 0015
Road Name (Anchor Dr)
County Somerset
Date 1-24-89
Sheet No. 1 OF 1

87-7

TRAFFIC CODES
TRAFFIC CONTROLS: STOP SIGN=SS, TRAFFIC LIGHT=T.L., FLASHING RED BALL=F.R.

TRAFFIC CODES
PARKING RESTRICTIONS: A.M. PEAK, P.M. PEAK, A.M./P.M. PEAK, NO PARKING ANYTIME=N.P., COMM/IND. ACCESS=E

SYSTEM				TRAFFIC		LINE DIAGRAM	TRAFFIC			PAVEMENT DATA
FED. AID.	FUNCT CLASS.	HWY. SYS.	HPMS SAMPLE	PRK.G. REST.	COM/IND. ACCESS		CONTROL	COM/IND. ACCESS	PRK.G. REST.	
						DE				
						Cul 0 38 Sac				
						0 28 PT				
						110°				
						0 25 PC				
						(Anchor Dr)				
						0 20 ~~DATA~~ ~~DATA~~ CO 377 @.07				
						0 15 PT				
						90°				
						0 12 PC				
										20'F
										30' CW
						Cul 0 00 Sac				
						DE				

NON FA
R - LOCAL

SYSTEM				TRAFFIC		LINE DIAGRAM	TRAFFIC			PAVEMENT DATA
FED. AID.	FUNCT. CLASS.	HWY. SYS.	HPMS SAMPLE	PRKG. REST.	COM/IND ACCESS		CONTROL	COM/IND ACCESS	PRKG. REST.	

SHA 51.3 - 8 Revised
4.83

MARYLAND STATE HIGHWAY ADMINISTRATION

ROAD INVENTORY SHEET

Party Chief _____
Recorder _____
Assistant _____
Map No./Dir. 1 SE
State Coordinates _____

Road No. Mun 0016
Road Name Anchor DR
County Somerset
Date _____
Sheet No. _____ OF _____

SYSTEM				TRAFFIC		LINE DIAGRAM	TRAFFIC			PAVEMENT DATA
FED. AID.	FUNCT CLASS.	HWY. SYS.	HPMS SAMPLE	PRKG. REST.	COM/IND. ACCESS		CONTROL	COM/IND. ACCESS	PRKG. REST.	

CRISFIELD

UNASSIGNED

Entirely Maintained by County

per Joyce Morgan, Clk-Treas., Crisfield

and

County Imp. 86-3

SEE

Co 377

TRAFFIC CODES

TRAFFIC CONTROLS: STOP SIGN=SS,
TRAFFIC LIGHT=T.L.,
FLASHING RED BALL=F.R.

TRAFFIC CODES

PARKING RESTRICTIONS: A.M. PEAK,
P.M. PEAK, A.M./P.M. PEAK, NO PARKING
ANYTIME=N.P., COMM/IND. ACCESS=E

SYSTEM				TRAFFIC		LINE DIAGRAM	TRAFFIC			PAVEMENT DATA
FED. AID.	FUNCT. CLASS.	HWY. SYS.	HPMS SAMPLE	PRKG. REST.	COM/IND ACCESS		CONTROL	COM/IND ACCESS	PRKG. REST.	

P589

Form 6 HPS (Rev. 1961)

MUN. No. 0020

ROAD INVENTORY SHEET

Party Chief F. SETTAN
Recorder T. LANDEN
Chainman

T. LANDON
T. RHODES
VERIFIED
1/4/76

Road No. MD 358 I
Name Asbury Ave.
Sheet No. 30P4
Date 8-18-75
County SOMERSET

22-2

MU0220

190° (ELZIE LANE) 065

061 90°T

MUNI'PAL 70-2

END 058 STATE MAIN

NW

057 20'H 26'CW

CORP H-ABAN LMTS 056 CRISFIELD

10 H

055

8 H

044

CO. 294

OP 29 043

H 041

H 039 H

SAME

Form 6 HPS (Rev. 1961)

ROAD INVENTORY SHEET

MU0020

Party Chief F. SETIAN
Recorder T. LANDON
Chainman

Road No. ~~MD 358-I~~
Name ASBURY AVE
Sheet No. 4 OF 4
Date 8-18-65
County SOMERSET

MU 0430

S. SOMERSET 0 75 AVE

CRISFIELD ELE. SCHOOL NO. 1 0 70

0 67

CRISFIELD MUNICIPALS

39'H C-C

Form 6 HPS (Rev. 1961)

(92 mu ex #2)
GD A. HATTEN

P589

~~(STERLING AVE)~~

ROAD INVENTORY SHEET

T. LANDON
F. RHODES
VERIFIED
1/4/78
CRISFIELD

Party Chief F. SETTAN
Recorder T. LANDON
Chainman

Road No. 0030
Name (B RD.) ~~("B" Rd.)~~
Sheet No. 10F1
Date 8-17-65
County SOMERSET

ROAD END
004

8' PG
10' CW

W

MYRTLE 000 ST
MU 360

Form 6 HPS (Rev. 1961)

T. LANDON
F. RHODES
VERIFIED
1/3/76

ROAD INVENTORY SHEET

Party Chief T. LANDON
Recorder W. WARFIELD
Helper
CRISFIELD

67-1

Road No. MUN. 0040
Road Name ("B" ST.)
Sheet No. 1 OF 1
Date 1-17-72
County SOMERSET

SE

ROAD 0 07 END ENT. PARKING LOT 24' I "J" C-C

0 04 ENT. PARKING LOT 19' I "J" C-C

BROADWAY MUN. 0 00 0070

SEVENTH ST. MUN.

0.07

Form 6 HPS (Rev. 1961)

ROAD INVENTORY SHEET

Road No. _____

Road Name _____

Sheet No. _____

Date _____

County _____

Form 6 HPS (Rev. 1961)

ROAD INVENTORY SHEET

T. LANDON
HODES
VERIFIED
78
CRISFIELD

Party Chief F. SETTAN
Recorder T. LANDON
Chainman
BB REV.
F.R. 1-12-81

Road No. 0050
Name (BRICK KILN RD)
Sheet No. 1 OF 1
Date 8-13-65
County SOMERSET

ROAD	END	
	046	16'F 22'CW
MU 140		
(COLLINS ST)	042	~~16'F 22'CW~~ 24'F 30'CW
	029	80-4
	MU 470	
	027 (WELLINGTON DR)	
	026 END BOAT HARBOR	
	HARBOR	
	010 BEG. BOAT HARBOR	~~26'F 16'E~~ 26'CW
S	MU 290	
LORIE C. QUINN	000 SR. DR	

Form 6 HPS (Rev. 1961)

90-4
4-12-91
GD/TM

91-4
AL-JK
1-28-92

P525

ROAD INVENTORY SHEET

Party Chief F. SETTAN
Recorder T. LANDON
Chainman

T. LANDON
F. ROJES
VERIFIED
1B/ 78
CRISFIELD

Road No. 0060
Name (BROAD ST)
Sheet No. 1 OF 1
Date 8-13-65
County SOMERSET

LITTLE ANNEMESSEX RIVER

ROAD END

017

MUN 210
Dock ST 016

MUN MUN
(11TH 014 ST) SS

MUN 9100
(10TH Tenth 009 ST) SS

SW

MUN 9090
(9TH ST) Ninth ST 000

20-19

40' I
JC-C
2 UNL

~~20' I~~
~~26 CW~~
~~2 UNL~~

Form 6 HPS (Rev. 1961)

92 MU EX 4
GD/A.HATTEN
1/26/93

539

ROAD INVENTORY SHEET

Party Chief FISETTAN
Recorder TILANDON
Chainman

T. LANDON
F. RHODES
VERIFIED
1/4/78

Road No. 0070
Name BROADWAY ~~AVE~~
Sheet No. 1 OF ~~2~~ 1
Date 8-17-65
County SOMERSET

75-34 As Tabled

CRISFIELD

GATE TO SOMERS COVE MARINA

~~8TH ST~~
0 54 eighth ST

24'I
30' CW

MUN 9070
S. ~~7TH~~ Seventh 0 45 ST

(B STREET) MUN 40
0 40

MUN 9060
0 36 (6TH ST)

30'I
"J" C-LT
36'CW

0 34 MUN 9050 25°
0 32 5TH ST

~~22'H~~
~~30'CW~~
30'I
C-C

MUN 9040
S. 4TH 0 28 ST

0 21 PARKING LOT
0 20 CITY JAIL & WATER DEPT

36'I
C-C

MUN 9030
S. 3RD 0 12 ← ST

W ↑

~~18'J~~
~~2-9'G SHLDS~~
~~36'CC~~

~~B-BAKERY-Holsum~~ 0 06

MUN 9020
2ND 0 00 ST

SHA 51.3-8
11-15-72

STATE HIGHWAY ADMINISTRATION OF MARYLAND

(92 MA EX 4) PS89
GD/A. HATTEN
1-26-93

ROAD INVENTORY SHEET

Party Chief T. LANDON
Recorder F. RHODES
Helper

Map No.

Road No. MUN. 0075
Road Name BROADWAY #2
Sheet No. 1 OF 1
Date 1/4/76
County SOMERSET
State Coordinates

CRISFIELD

SW

SPRUCE ST.
0 04 MUN. 0435

(9TH ST. #2)
MUN. 9092 0 01 ninth st 22'H
32'CW
(9TH ST.)
0 00 MUN. 9090

SOMERS COVE X——X MARINA

SHA 51.3-8
11-15-72

ROAD INVENTORY SHEET

Road No. _____
Road Name _____
Sheet No. _____
Date _____
County _____
State Coordinates _____

Form 6 HPS (Rev. 1961)

P589

T. LANDON
F. RHODES
VERIFIED
12/30/76

ROAD INVENTORY SHEET

Party Chief T. LANDON
Recorder W. WARFIELD
Helper

CRISFIELD
67-2

Road No. MUN. 0090
Road Name ("C" ST.)
Sheet No. 1 OF 1
Date 1-17-72
County SOMERSET



Form 6 HPS (Rev. 1961)

ROAD INVENTORY SHEET

Road No. ______________

Road Name ______________

Sheet No. ______________

Date ______________

County ______________

P589

Form 6 HPS (Rev. 1961)

ROAD INVENTORY SHEET

T. LANDON
F. RHODES
VERIFIED
1/3/78

Party Chief F. SETTAN
Recorder T. LANDON
Chainman

Road No. 0100
Name (CANAL ~~AVE~~ ST.)
Sheet No. 1 OF 1
Date 8-17-65
County SOMERSET

CRISFIELD

95 Mu ex #1 A/T 1/28/96 KP 77-5

MUN 380
PINE → 008 → ST

12'G
16'cw

MUN 282
LOCUST 004 ST #2

10'G
14'cw

ONE WAY

S
MUN 120
CHESAPEAKE 000 AVE
Cill

SHA 51.3 - 8 Revised
4.83

MARYLAND STATE HIGHWAY ADMINISTRATION

ROAD INVENTORY SHEET

Party Chief BB
Recorder DW
Assistant
Map No./Dir. / S
State Coordinates Crisfield

Road No. MU 110
Road Name (Charlotte St)
County Somerset
Date 1-24-89
Sheet No. 1 OF 1

TRAFFIC CODES
TRAFFIC CONTROLS: STOP SIGN=SS, TRAFFIC LIGHT=T.L., FLASHING RED BALL=F.R.

TRAFFIC CODES
PARKING RESTRICTIONS: A.M. PEAK, P.M. PEAK, A.M./P.M. PEAK, NO PARKING ANYTIME=N.P., COMM/IND. ACCESS=E

SYSTEM: FED. AID.	SYSTEM: FUNCT. CLASS.	SYSTEM: HWY. SYS.	SYSTEM: HPMS SAMPLE	TRAFFIC: PRKG. REST.	TRAFFIC: COM/IND. ACCESS	LINE DIAGRAM	TRAFFIC: CONTROL	TRAFFIC: COM/IND. ACCESS	TRAFFIC: PRKG. REST.	PAVEMENT DATA
						(Woodson School Rd) Mun 475 / (RR Norris Harbor Dr)				
						0 35 Mu 400				
										20'I 30'CW
						0 29				
						No Name OP 341 0 25				
										24'I J-C Lt
						0 21				
						(No Name) @0.00 OP 340 0 19				
						(No Name) 0 17 MU 505				
						(No Name) @.10 OP 340 0 14				
										30'I J-CC
						0 12				
										24'I J-C Lt
						0 06				
										20'I 30'CW
						Cove St Mu 0 00 160				

SYSTEM				TRAFFIC		LINE DIAGRAM	TRAFFIC			PAVEMENT DATA
FED. AID.	FUNCT. CLASS.	HWY. SYS.	HPMS SAMPLE	PRKG. REST.	COM/IND ACCESS		CONTROL	COM/IND ACCESS	PRKG. REST.	

SHA 51.3 - 8 Revised
4.83

Crisfield

FC/RI-95

MARYLAND STATE HIGHWAY ADMINISTRATION

ROAD INVENTORY SHEET

Party Chief G. D.
Recorder T. M.
Assistant
Map No./Dir. 1 E
State Coordinates

Road No. MU 0120
Road Name Chesapeake Ave
County Somerset
Date 7-12-95
Sheet No. 1 OF 2

TRAFFIC CODES
TRAFFIC CONTROLS: STOP SIGN=SS, TRAFFIC LIGHT=T.L., FLASHING RED BALL=F.R.

TRAFFIC CODES
PARKING RESTRICTIONS: A.M. PEAK, P.M. PEAK, A.M./P.M. PEAK, NO PARKING ANYTIME=N.P., COMM/IND. ACCESS=E

SYSTEM				TRAFFIC		LINE DIAGRAM	TRAFFIC			PAVEMENT DATA
FED. AID.	FUNCT CLASS.	HWY. SYS.	HPMS SAMPLE	PKG. REST.	COM/IND. ACCESS		CONTROL	COM/IND. ACCESS	PKG. REST.	
						Beg. Gem. 0 37				
						(Myrtle St) Mu 0360 0 32				
					E	Parking 0 29				
						(N. 1st St #2) 0 27 Mu 9012				
						First St #1 Mu 9010 0 26				
						Davis Ln Mu 0190 0 20				
						(N. 3rd St) 0 16 Mu 9031				
						Laird Ave Mu → 0270 0 14				
						(Canal St) 0 11 Mu 0100				30'1
										JC-C
										2uml
	Collector					N.B.L. Richardson Ave				
	Minor					MD 0 00 413	SS		V	
K	Rural					S.B.L. Maryland Ave				

SYSTEM				TRAFFIC		LINE DIAGRAM	TRAFFIC			PAVEMENT DATA
FED. AID.	FUNCT. CLASS.	HWY. SYS.	HPMS SAMPLE	PRKG. REST.	COM/IND ACCESS		CONTROL	COM/IND ACCESS	PRKG. REST.	
	Rural Minor Collector					0 67 MD 667				
						0 65 Sign: Beg. State Maint			↑	
						0 64 Church				
						Gandy La				
						MU 0250 0 60				30'I
										JC-C
										2ML
						(N. Somerset Ave)				
						MU 0 50 0430	SS		X	
										30·I
						End Cem 0 49				JC-C
										2uml

PS89

SHA 51.3-8
11-15-72

STATE HIGHWAY ADMINISTRATION OF MARYLAND

ROAD INVENTORY SHEET

Party Chief BB
Recorder FB.
Helper

Map No. _____ 82-13 CRISFIELD

Road No. MU. 0125
Road Name CITY PIER RD
Sheet No. 1 OF 1
Date 4-27-83
County SOMERSET
State Coordinates

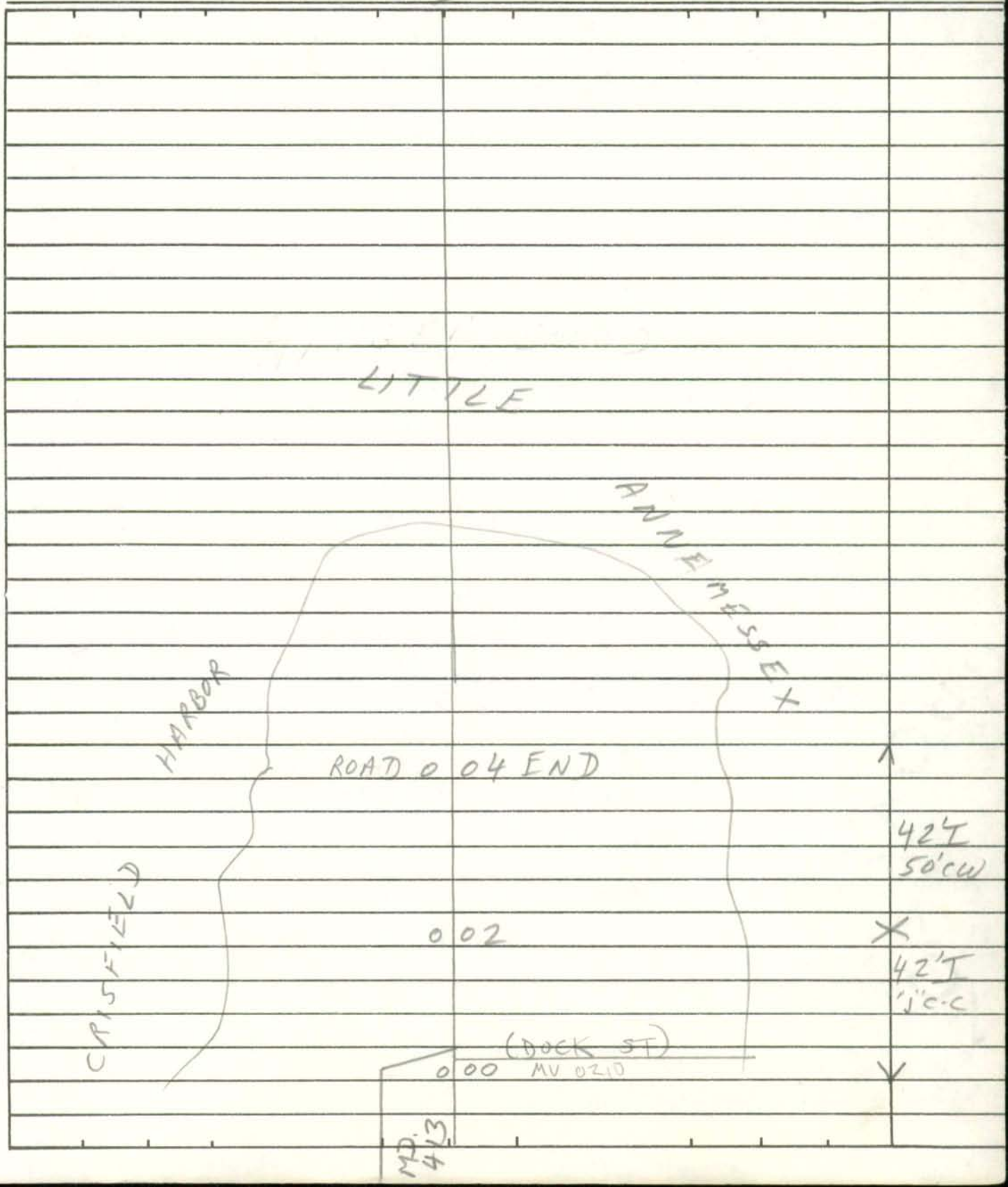

SHA 51.3-8
11-15-72

ROAD INVENTORY SHEET

Road No. ________________

Road Name ________________

Sheet No. ________________

Date ________________

County ________________

State Coordinates ________________

SHA 51.3 - 8 Revised
4.83

MARYLAND STATE HIGHWAY ADMINISTRATION

ROAD INVENTORY SHEET

Party Chief _____
Recorder _____
Assistant _____
Map No./Dir. 1
State Coordinates _____

Road No. MU 0130
Road Name Clarence Christy DR
County Somerset
Date CRISFIELD
Sheet No. _____ OF _____

SYSTEM				TRAFFIC		LINE DIAGRAM	TRAFFIC			PAVEMENT DATA
FED. AID.	FUNCT CLASS.	HWY. SYS.	HPMS SAMPLE	PRK'G. REST.	COM/IND. ACCESS		CONTROL	COM/IND. ACCESS	PRK'G. REST.	
						SEE Inventory of Co 270.				

TRAFFIC CODES

TRAFFIC CONTROLS: STOP SIGN=SS, TRAFFIC LIGHT=T.L., FLASHING RED BALL=F.R.

TRAFFIC CODES

PARKING RESTRICTIONS: A.M. PEAK, P.M. PEAK, A.M./P.M. PEAK, NO PARKING ANYTIME=N.P., COMM/IND. ACCESS=E

SYSTEM				TRAFFIC		LINE DIAGRAM	TRAFFIC			PAVEMENT DATA
FED. AID.	FUNCT. CLASS.	HWY. SYS.	HPMS SAMPLE	PRKG. REST.	COM/IND ACCESS		CONTROL	COM/IND ACCESS	PRKG. REST.	

Form 6 HPS (Rev. 1961)

ROAD INVENTORY SHEET

T. LANDON
F. HOBBES
VERIFIED
12/30/76
CRISFIELD

Party Chief F. SETTIN
Recorder T. LANDON
Chainman

BB REV.
FR 1-12-81
75-16 AS TRACED

Road No. 0140
Name (COLLINS ST)
Sheet No. 1 OF 1
Date 8-13-65
County SOMERSET
70-18

RICHARDSON
~~MARYLAND~~ AVE
MD 413
S.B. MARYLAND 008 AVE LA.

80-3
24'F
~~16'P~~
~~20'W~~
40'CW

MUN 50
(BRICK KILN 000 RD)

Form 6 HPS (Rev. 1961)

ROAD INVENTORY SHEET

Party Chief F. SETIAN
Recorder T. LANDON
Chainman

T. LANDON
T. HOLES
VERIFIED
1/3/78
CRISFIELD

Road No. 0150
Name COLUMBIA AVE
Sheet No. 1 OF 1
Date 8-17-65
County SOMERSET
70-6

MUN		+30	
N. SOMERSET	0	32	AVE
MUN		360	
MYRTLE	0	15	ST
ST "I"			
N 1 ST	MUN	006 9010	30°
SE			
N. B. RICHARDSON		AVE. LH	
MD	0	413	
MARYLAND		AVE	

36' BI
C-C

22' BI
C-C

P589

Form 6 HPS (Rev. 1961)

ROAD INVENTORY SHEET

Party Chief F. SETTAN
Recorder T. LANDON
Chainman

T. LANDON
F. [illegible]
VERIFIED
12/30/76
CRISFIELD

Road No. 0160
Name COVE ST
Sheet No. 1 OF 1
Date 8-17-65
County SOMERSET
(98-1 A/T)

81-5

MUN		430	
S. SOMERSET	0	64	AVE
	0	41	SEWAGE PUMPING STATION
MUN 9020			
S. 2ND ST	0	40	
	@0.00	MU 0090	
	0	36	("C" STREET)
MUN 9030			
S. 3RD ST	0	28	
	@0.23	MU 0090	
	0	25	("C" STREET)
		MUN 110	
	0	22	(CHARLOTTE ST)
↑20°	0	20	
MUN 9040		~~9040~~ Mun 370	
S. 4TH ST.	0	10	(NORRIS ~~ST~~ DR.) 20°
~~X X B ST X X~~			
		9070	
mu			
S. ~~7TH ST~~	0	00	
Seventh St			

70-35
69-10
30'I
79-9

30'I
C-C

~~22'I~~
~~"J" C-RT.~~
~~B~~ 1
26'CW

~~16'B I~~
~~22'CW~~

24'I
40'CW

SOMERS COVE

ENT. TO SOMERS COVE MARINA

Form 6 HPS (Rev. 1961)

P58

ROAD INVENTORY SHEET

Party Chief F. SETTAN
Recorder T. LANDON
Chainman

BB A/T
FR. 1-12-80 80-1

T. LANDON
F. [illegible]
VERIFIED
12/30/76
CRISFIELD

Road No. 0170
Name CROCKETT AVE
Sheet No. 10F1
Date 8-13-65
County SOMERSET

87-2

RICHARDSON AVE.
MD. 0 15 413
MARYLAND AVE

~~ROAD END~~
~~LINDER ST.~~ 013

90°

69'-4
14'-6
20'CW

14'E
20'CW

S 15° 002

MUN 460
WALNUT 000 ST

Form 6 HPS (Rev. 1961)

PS85

ROAD INVENTORY SHEET

T. LANDON
T. JONES
VERIFIED
1/3/78

Party Chief F. SETTAN
Recorder T. LANDON
Chainman

Road No. 0190
Name DAVIS LANE
Sheet No. 1 OF 1
Date 8-17-65
County SOMERSET

82-2

76-42 AS TABBED

CRISFIELD

ROAD END
005

82-2
10' ~~F~~ I
16' CW

N

MUN 120
CHESAPEAKE 000 AVE

Form 6 HPS (Rev. 1961)

P 589

ROAD INVENTORY SHEET

T. LANDON
F. HUGES
VERIFIED
1/3/76
CRISFIELD

Party Chief F. SETTAN
Recorder TILANDON
Chainman

Road No. 0200
Name DENNIS LANE
Sheet No. 1 OF 1
Date 8-17-65
County SOMERSET

89-3

ROAD END
007

12'
~~10'~~ I
14' cw

SE

MUN 430
N. SOMERSET 000 AVE



Form 6 HPS (Rev. 1961)

P589

T. LANDON
F. RHODES
VERIFIED
12/30/76

ROAD INVENTORY SHEET

Party Chief T. LANDON
Recorder W. WARFIELD
Helper

Road No. MUN. 0205
Road Name (DIXON ST.)
Sheet No. 1 of 1
Date 1-17-72
County SOMERSET

CRISFIELD

70-32

AS TABBED 75-32 82-6

ROAD 007 END

NE

N. SEVENTH ST.

MUN. 0 00 9070

MD

← 0.12 → 413

82-6
18' I
22' CW

Form 6 HPS (Rev. 1961)

ROAD INVENTORY SHEET

Road No. ______________________
Road Name ______________________
Sheet No. ______________________
Date ______________________
County ______________________

Form 6 HPS (Rev. 1961)

ROAD INVENTORY SHEET

T. LANDON
F. RHODES
VERIFIED
1/3/79
CRISFIELD

Party Chief F. SETTAN
Recorder T. LANDON
Chainman

Road No. 0210
Name DOCK ST
Sheet No. 1 OF 1
Date 8-13-65
County SOMERSET

82-12

LITTLE ANNEMESSEX RIVER

W. MAIN ST.
~~MARYLAND AVE~~
MD 413 0 03 MU ~~Dock~~ City Pier Rd 0125
S.B. LA.

0 01
MUN 60
SE
(BROAD 0 00 ST)

10'G
12'CW
10'I
12'CW
82-12

Form 6 HPS (Rev. 1961)

T. LANDON
F. RHODES
VERIFIED 12/29/76

ROAD INVENTORY SHEET

PS89

~~Co. 241~~ MU 0220

Party Chief F. Settan
Recorder T. Landon
Chairman

1133-55

Road No. (Elzie Lane)
Name
Sheet No. 1 of 1
Date 8-18-65
County Somerset

copy by W.W.K. 11-5-65 Crisfield

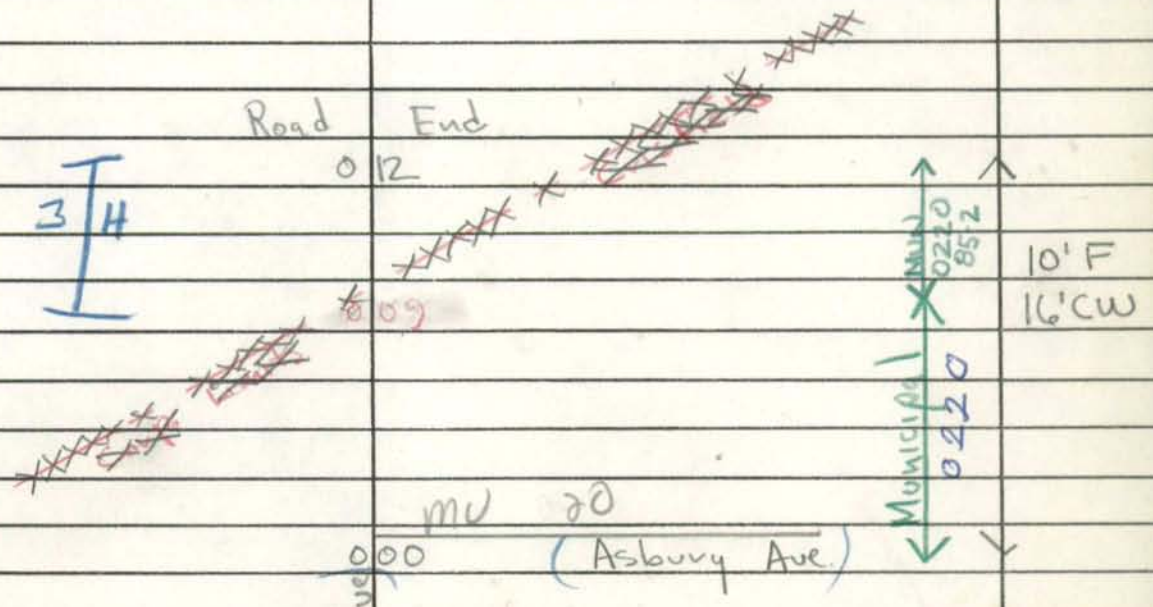

P389

Form 6 HPS (Rev. 1961)

ROAD INVENTORY SHEET

MUN. No. 0240

Party Chief F. SETTLE
Recorder T. LANDON
Chainman

T. LANDON
VERIFIED
12/30 76

Road No. Co 140
Name FRANKLIN LANE
Sheet No. 1 OF 1
Date 7-21-65
County SOMERSET

81-10



589

Form 6 HPS (Rev. 1961)

ROAD INVENTORY SHEET

MUN. No. 0250

T. LANDON
T. JONES
VERIFIED
12/30/76

Party Chief F. SETTAN
Recorder T. LANDON
Chainman

Road No. Co 138
Name Gandy La.
Sheet No. 2 OF 2
Date 7-21-65
County SOMERSET

MUN 120
CHESAPEAKE 0 57 AVE

↑ 0 50 ↑ 25
APPR. CORP. 0 47 LIMITS CRISFIELD
CRISFIELD MUN

MU 410
MERCURY ~~SCHOOL RD~~ DR.
0 38 MUN Co 141 35

H 0 37 H 14'F 20'CW

H 0 31

S Same

SHA 51.3 - 8 Revised
4.83

MARYLAND STATE HIGHWAY ADMINISTRATION

ROAD INVENTORY SHEET

Crisfield
89-1

Party Chief BB
Recorder AL
Assistant
Map No./Dir. 1 S
State Coordinates Crisfield

Road No. Mun 0255
Road Name ~~Hammock Dr~~ POINT RD
County Somerset
Date 4-26-90
Sheet No. 1 OF 1

TRAFFIC CODES
TRAFFIC CONTROLS: STOP SIGN=SS, TRAFFIC LIGHT=T.L., FLASHING RED BALL=F.R.

TRAFFIC CODES
PARKING RESTRICTIONS: A.M. PEAK, P.M. PEAK, A.M./P.M. PEAK, NO PARKING ANYTIME=N.P., COMM/IND. ACCESS=E

SYSTEM				TRAFFIC		LINE DIAGRAM	TRAFFIC			PAVEMENT DATA
FED. AID.	FUNCT CLASS.	HWY. SYS.	HPMS SAMPLE	PRKG. REST.	COM/IND. ACCESS		CONTROL	COM/IND. ACCESS	PRKG. REST.	
						D E				
						CUL O 38 Sac				
						90° D 33				
						OP (354 INDEX) O 10				
										40' F
						O 01 1-24" CMP 1-48" CMP				40' CW
						(R.R. Norris Harbor Dr)				
						MUN. O 00 0400				

SYSTEM				TRAFFIC		LINE DIAGRAM	TRAFFIC			PAVEMENT DATA
FED. AID.	FUNCT. CLASS.	HWY. SYS.	HPMS SAMPLE	PRKG. REST.	COM/IND ACCESS		CONTROL	COM/IND ACCESS	PRKG. REST.	

Rural

99-1 MU

SHA 51.3 - 8 Revised
4.83

MARYLAND STATE HIGHWAY ADMINISTRATION

CRISFIELD

ROAD INVENTORY SHEET

Party Chief G.D.
Recorder E.F
Assistant
Map No./Dir. 1 N
State Coordinates 1134 - 602

Road No. MU 0257
Road Name HERON WAY
County Somerset
Date 3-8-00
Sheet No. 1 OF 1

TRAFFIC CODES
TRAFFIC CONTROLS: STOP SIGN-SS, TRAFFIC LIGHT=T.L., FLASHING RED BALL=F.R.

TRAFFIC CODES
PARKING RESTRICTIONS: A.M. PEAK, P.M. PEAK, A.M./P.M. PEAK, NO PARKING ANYTIME=N.P., COMM/IND. ACCESS=E

SYSTEM				TRAFFIC		LINE DIAGRAM	TRAFFIC			PAVEMENT DATA
	FUNCT CLASS	HWY. SYS	HPMS SAMPLE	PKG. REST.	COM/IND ACCESS		CONTROL	COM/IND ACCESS	PKG. REST.	
						HERON WAY				
						MU 0.33 0257				
						@.04				
						90° 0.28				
						90° 0.19				
						90° 0.14				
						(HERON WAY)				30'I
						0.04 MU 0257				JC-C
						@.33				2UML
						0.03				
										2-12'I
										10'GRS MED
										JC-C
						HINMAN LA				2UML
						CO 0.00 137				
						@.29 (R)				

COUNTY _____ ROAD NO. _____ PAGE ___ OF ___

SYSTEM				TRAFFIC		LINE DIAGRAM	TRAFFIC				PAVEMENT DATA
	FUNCT. CLASS	HWY SYS.	HPMS SAMPLE	PKG. REST.	COM/IND ACCESS		SCHOOL	COM/IND ACCESS	PKG. REST.		

P589

Form 6 HPS (Rev. 1961)

ROAD INVENTORY SHEET

MUN. No. 0260

Party Chief F. SETTIAN
Recorder T. LANDON
Chainman

T. LANDON
I. HOLES
VERIFIED
12/30/76
CRISFIELD

Road No. HUDSON ST
Name
Sheet No. 1 OF 1
Date 8-13-65
County SOMERSET

79-5



Form 6 HPS (Rev. 1961)

P589

ROAD INVENTORY SHEET

T. LANDON
F. RHODES
VERIFIED
1/3/76
74-12

Party Chief F. SETTAN
Recorder T. LANDON
Chainman

Road No. 0270
Name LAIRD AVE
Sheet No. 1 OF 1
Date 8-17-65
County SOMERSET

CRISFIELD

MUN 120
CHESAPEAKE 010 AVE

17' I
16' CW

007

17' I
23' CW

ONE WAY

S

MUN 322
MAPLE 000 AVE "2"

Form 6 HPS (Rev. 1961)

91-Mu. Ex. #2
AL/JK
1-28-92

P589

T. LANDON
F. RHODES
VERIFIED
1/3/70

ROAD INVENTORY SHEET

Party Chief T. LANDON
Recorder W WARFIELD
Helper

CRISFIELD

3-5-71

Road No. MUN. 0275
Road Name LAVALETTE RD.
Sheet No. 1 OF 1
Date 1-17-71
County SOMERSET

CITY DUMP

~~OF CRISFIELD~~

~~ROAD 0 62 END~~ ~~H-600~~

~~CORP. LIMITS~~ ~~0 55~~ ~~0 50~~ ~~0 49~~ ~~10°~~

PRIVATE ~~0 33~~ PIER ~~10°~~

ROAD END 0 29 IMPASSIBLE

10° 0 24 12' E

S

0 04

~~15°~~ ~~0 15~~ 18' E

18' CW

RR. NORRIS ~~MU 360~~

MUN. 0 00 HARBOR DR.

400

0.14

ST.

10TH

Form 6 HPS (Rev. 1961)

ROAD INVENTORY SHEET

Road No. ________________

Road Name ________________

Sheet No. ________________

Date ________________

County ________________

Form 6 HPS (Rev. 1961)

ROAD INVENTORY SHEET

Party Chief F. SETTAN
Recorder T. LANDON
Chainman

T. LANDON
F. RHODES
VERIFIED
1/3/78

Road No. 0280
Name LOCUST ST
Sheet No. 1 OF 1
Date 8-17-65
County SOMERSET

75-44 A (Torres) CRISFIELD

		MUN	9030
N. 3 RD	013	ST	
	011	B- BODY SHOP	
	008	B- CLOTHING FACTORY	
W			
		MUN	9012
N 1 ST	000	ST "A"	

ONE WAY

25' I
C-C

Form 6 HPS (Rev. 1961)

ROAD INVENTORY SHEET

Party Chief F. SETTIAN
Recorder J. LANDON
Chainman

J. LANDON
J. HOLES
VERIFIED
1/3/78
C RISFIELD

Road No. 0282
Name LOCUST ST "2"
Sheet No. 1 OF 1
Date 8-17-65
County SOMERSET

MUN 9040
(N. 4TH 018 ST EXT)

MUN 700
(CANAL 004 ← ST (~~AVE~~ ST.)

22' I
C-C

W

MUN 9030
N. 3RD 000 ST

Form 6 HPS (Rev. 1961)

F. RHODES
VERIFIED
12/30/76

ROAD INVENTORY SHEET

PS89
A/T
91 Mu Ex #1
AL-JK
1-28-92

Party Chief F SETTAN
Recorder T. LANDON 1129½ - 59½
Chainman

Copy W.G 11-18-65

Road No. ~~Co. 259~~ MUN 0290
Name LORIE C QUINN SR DR
Sheet No. 1 of 1
Date 8-13-65
County SOMERSET

CRISFIELD

LITTLE ANNEMESSEX		RIVER	
ROAD		END	
	0	42	
	0	39	ENT AMERICAN LEGION
~~Corp Lmts~~	~~0~~	~~37~~	~~9 BEACH~~ ~~Crisfield~~
DEL ENT			
0.04 16'F C-C	0	35	
UNIVERSITY OF MARYLAND			
NATURAL RESOURCES INSTITUTE	0	34	CORP LMTS CRISFIELD
SEAFOOD PROCESSING LABORATORY			
MAIN ENT.			
0.05 16'F-C-C	0	33	
	0	27	SARAH M. PEYTON SCHOOL
Mu 0050			
BRICK KILN RD	0	24	
PT 20°	0	15	
PC	0	04	
Mu		0480	
WYNFALL	0	00	AVE

HUDSON ST

MUN
NOW
MUNICIPAL 0290

H
24'G
30'CW

SHA 51.3 - 8 Revised
4.83

MARYLAND STATE HIGHWAY ADMINISTRATION

ROAD INVENTORY SHEET

Party Chief _____
Recorder _____
Assistant _____
Map No./Dir. /
State Coordinates _____

Road No. MD 0310
Road Name Main ST E & W
County Somerset
Date _____
Sheet No. _____ OF _____

SYSTEM				TRAFFIC		LINE DIAGRAM	TRAFFIC			PAVEMENT DATA
FED. AID.	FUNCT CLASS.	HWY. SYS.	HPMS SAMPLE	PRKG. REST.	COM/IND. ACCESS		CONTROL	COM/IND. ACCESS	PRKG. REST.	
						CRISFIELD				
						SEE INVENTORY OF				
						MD 380				

TRAFFIC CODES

TRAFFIC CONTROLS: STOP SIGN=SS,
TRAFFIC LIGHT=T.L.,
FLASHING RED BALL=F.R.

TRAFFIC CODES

PARKING RESTRICTIONS: A.M. PEAK,
P.M. PEAK, A.M./P.M. PEAK, NO PARKING
ANYTIME=N.P., COMM/IND. ACCESS=E

SYSTEM				TRAFFIC		LINE DIAGRAM	TRAFFIC			PAVEMENT DATA
FED. AID.	FUNCT. CLASS.	HWY. SYS.	HPMS SAMPLE	PRKG. REST.	COM/IND ACCESS		CONTROL	COM/IND ACCESS	PRKG. REST.	

P 589

Form 6 HPS (Rev. 1961)

ROAD INVENTORY SHEET

Party Chief F. SETTAN
Recorder T. LANDON
Chainman

T. LANDON
F. RHODES
VERIFIED
1/31/78
CAISFIELD

Road No. 0320
Name (MAPLE AVE)
Sheet No. 1 OF 1
Date 8-17-65
County SOMERSET
70-11

N. 1 ST MUN 006 900 ST "1"

22' BI
C-C

W

MYRTLE MUN 000 360 ST

Form 6 HPS (Rev. 1961)

T. LANDON

ROAD INVENTORY SHEET

T. HOLES VERIFIED 74-V 1/3/79

Party Chief F. SETTAN
Recorder T. LANDON
Chainman

Road No. 0322
Name MAPLE AVE "2"
Sheet No. 1 OF 1
Date 8-17-65
County SOMERSET

CRISFIELD

MARYLAND AVE.

MD X 413

N.B. RICHARDSON 018 AVE LD.

19' I
~~16' I~~
~~14' B~~
20' CW

MUN ← 270

LAIRD AVE 011

~~20' I~~
~~16' B~~
22' CW

N.1 ST MUN 000 9010 ST "1"

P587

SHA 51.3-8
11-15-72

STATE HIGHWAY ADMINISTRATION OF MARYLAND

ROAD INVENTORY SHEET

MUN 0325

Party Chief F Sattan
Recorder R Merryman Rev 9-4-84
Helper

Road No. ~~Co 144~~
Road Name Mercury Dr.
Sheet No. 1 of 1
Date 7-21-65
County Somerset
State Coordinates

Map No. 81-2 81-3 1134-52½



SHA 51.3-8
11-15-72

ROAD INVENTORY SHEET

Road No. _____
Road Name _____
Sheet No. _____
Date _____
County _____
State Coordinates _____

Form 6 HPS (Rev. 1961)

ROAD INVENTORY SHEET

T. LANDON
I. JONES
VERIFIED
1/3 78
CRISFIELD

Party Chief F. GETTAN
Recorder T. LANDON
Chainman

Road No. 0330
Name MILES COURT
Sheet No. 1 OF 1
Date 8-17-65
County SOMERSET

ROAD END
002

12'E
16'W

E

S. 4TH MUN 000 9040 ST

Form 6 HPS (Rev. 1961)

Mun. No. 0340

ROAD INVENTORY SHEET

Party Chief F. SETTAN
Recorder T. LANDON
Chainman

T. LANDON
T. RHODES
VERIFIED
12/30/76

Road No. MILL LANE
Name
Sheet No. 10 F 1
Date 8-13-65
County SOMERSET

75-49 (to Tawes) CRISFIELD

(TAWES ~~SCHUYLER DR.~~ MUN 445 DR.) 008

12' ~~F~~ I
16' CW

W

000

~~CORP LIMITS~~ CRISFIELD

PEACH ST
Co 135

SHA 51.3 - 8 Revised
4.83

MARYLAND STATE HIGHWAY ADMINISTRATION

ROAD INVENTORY SHEET

Party Chief _____
Recorder _____
Assistant _____
Map No./Dir. 1 E
State Coordinates _____

Road No. Mu 0341
Road Name (Mill Lane)
County Somerset
Date _____
Sheet No. _____ OF _____

SYSTEM				TRAFFIC		LINE DIAGRAM	TRAFFIC			PAVEMENT DATA
FED. AID.	FUNCT CLASS.	HWY. SYS.	HPMS SAMPLE	PRK'G. REST.	COM/IND. ACCESS		CONTROL	COM/IND. ACCESS	PRK'G. REST.	
						CRISFIELD				
						SEE INVENTORY OF				
						CO 337				

TRAFFIC CODES

TRAFFIC CONTROLS: STOP SIGN=SS,
TRAFFIC LIGHT=T.L.,
FLASHING RED BALL=F.R.

TRAFFIC CODES

PARKING RESTRICTIONS: A.M. PEAK,
P.M. PEAK, A.M./P.M. PEAK, NO PARKING
ANYTIME=N.P., COMM/IND. ACCESS=E

SYSTEM				TRAFFIC		LINE DIAGRAM	TRAFFIC			PAVEMENT DATA
FED. AID.	FUNCT. CLASS.	HWY. SYS.	HPMS SAMPLE	PRK.G. REST.	COM/IND ACCESS		CONTROL	COM/IND ACCESS	PRK.G. REST.	

SHA 51.3 - 8 Revised
4.83

MARYLAND STATE HIGHWAY ADMINISTRATION

ROAD INVENTORY SHEET

Party Chief _____
Recorder _____
Assistant _____
Map No./Dir. 1
State Coordinates _____

Road No. Mu 0350
Road Name Minden Ave
County Somerset
Date _____
Sheet No. _____ OF _____

SYSTEM				TRAFFIC		LINE DIAGRAM	TRAFFIC			PAVEMENT DATA
FED. AID.	FUNCT CLASS.	HWY. SYS.	HPMS SAMPLE	PRKG. REST.	COM/IND. ACCESS		CONTROL	COM/IND. ACCESS	PRKG. REST.	
						CRISFIELD				
						SEE INVENTORY OF				
						Co 139				

TRAFFIC CODES

TRAFFIC CONTROLS: STOP SIGN=SS,
TRAFFIC LIGHT=T.L.,
FLASHING RED BALL=F.R.

TRAFFIC CODES

PARKING RESTRICTIONS: A.M. PEAK,
P.M. PEAK, A.M./P.M. PEAK, NO PARKING
ANYTIME=N.P., COMM/IND. ACCESS=E

SYSTEM				TRAFFIC		LINE DIAGRAM	TRAFFIC			PAVEMENT DATA
FED. AID.	FUNCT. CLASS.	HWY. SYS.	HPMS SAMPLE	PRK.G. REST.	COM/IND ACCESS		CONTROL	COM/IND ACCESS	PRK.G. REST.	

Form 6 HPS (Rev. 1961)

(92 mu EX#7)
1/26/93
GD/AHATTEN

P589

ROAD INVENTORY SHEET

T. LANDON
F. RHODES
VERIFIED
1/4/78
CRISFIELD

Party Chief F. SETTAN
Recorder T. LANDON
Chainman

Road No. 0360
Name MYRTLE ST.
Sheet No. 1 OF 1
Date 8-17-65
County SOMERSET

79-7

mu 120

W. CHESAPEAKE 0 32 AVE

MUN 320

0 22 (MAPLE AVE)

ENT TO PINES MOTEL

~~MAC CENTER.~~ 0 17

MUN 150

COLUMBIA 0 12 AVE

MUN 30

0 07 ("B" RD.)

36' T
C-C

S

mu 390

POTOMAC 0 00 ST

SHA 51.3 - 8 Revised
4.83

MARYLAND STATE HIGHWAY ADMINISTRATION

ROAD INVENTORY SHEET

P589

87-6
1-21-89
BB, DW

Party Chief: REWRITTEN T.M. office Inv.
Recorder:
Assistant:
Map No./Dir.: / N
State Coordinates:

Road No.: MU 0370
Road Name: NORRIS DRIVE
County: SOMERSET
Date: 6-1-88
Sheet No.: 1 OF 1

TRAFFIC CODES
TRAFFIC CONTROLS: STOP SIGN=S.S., TRAFFIC LIGHT=T.L., FLASHING RED BALL=F.R.

TRAFFIC CODES
PARKING RESTRICTIONS: A.M. PEAK, P.M. PEAK, A.M./P.M. PEAK, NO PARKING ANYTIME=N.P., COMM/IND. ACCESS=E

SYSTEM: FED. AID.	SYSTEM: FUNCT. CLASS.	SYSTEM: HWY. SYS.	SYSTEM: HPMS SAMPLE	TRAFFIC: PRKG. REST.	TRAFFIC: COM/IND. ACCESS	LINE DIAGRAM	TRAFFIC: CONTROL	TRAFFIC: COM/IND. ACCESS	TRAFFIC: PRKG. REST.	PAVEMENT DATA
						CRISFIELD				
						S. 4th ST.				
						MU 9040				
						COVE ST				
						MU 0 29 160				
						(NO Name)				
						0 17 87-6 MU 505 Apts.		E		
						Service Rd. extra 4				
						(NO Name)				
						0 06 OP 3423 Apts.		E		24' I
										40' CW
						MU 400				
						RR. NORRIS 000 HARBOR DR				

SYSTEM				TRAFFIC		LINE DIAGRAM	TRAFFIC				PAVEMENT DATA
FED. AID.	FUNCT. CLASS.	HWY. SYS.	HPMS SAMPLE	PRK'G. REST.	COM/IND ACCESS		CONTROL	COM/IND ACCESS	PRK'G. REST.		

P589

SHA 51.3 - 8 Revised
4.83

MARYLAND STATE HIGHWAY ADMINISTRATION

ROAD INVENTORY SHEET

Party Chief: Rewritten TM
Recorder:
Assistant:
Map No./Dir.: 15
State Coordinates:

Road No.: MU 0375
Road Name: ~~OLD~~ ~~CALVARY~~ ~~Rd~~ S. SOMERSET AVE
County: SOMERSET
Date: 10-4-88
Sheet No.: 1 OF 1

SYSTEM				TRAFFIC		LINE DIAGRAM	TRAFFIC			PAVEMENT DATA
FED. AID.	FUNCT. CLASS.	HWY. SYS.	HPMS SAMPLE	PRK.G. REST.	COM/IND. ACCESS	CRISfield	CONTROL	COM/IND. ACCESS	PRK.G. REST.	

TRAFFIC CODES
TRAFFIC CONTROLS: STOP SIGN=SS, TRAFFIC LIGHT=T.L., FLASHING RED BALL=F.R.

TRAFFIC CODES
PARKING RESTRICTIONS: A.M. PEAK, P.M. PEAK, A.M./P.M. PEAK, NO PARKING ANYTIME=N.P., COMM/IND. ACCESS=E

D E
CUL O 11 SAC

(WOODSON SCHOOL RD) SOMERSET SCHOOL AVE ~~RD~~
MU (475) O OO MU ~~475~~ 430

20' I
'J' C-RT

SYSTEM				TRAFFIC		LINE DIAGRAM	TRAFFIC				PAVEMENT DATA
FED. AID.	FUNCT. CLASS.	HWY. SYS.	HPMS SAMPLE	PRK.G. REST.	COM/IND ACCESS		CONTROL	COM/IND ACCESS	PRK.G. REST.		

Form 6 HPS (Rev. 1961)

1134-62 86-19 T. LANDON F. RHODES VERIFIED 12/30/76

ROAD INVENTORY SHEET

MUN 0376

Party Chief T. LANDON
Recorder W. WARFIELD
Chainman

68-7 A

86-19

CRISTIED

Road No ~~G62 77~~
Name (OLIVE DR.)
Sheet No. 1 OF 1
Date 1-3-69
County SOMERSET

BB/AL
4-26-90
89-ex #1
Abandoned

DE
CUL 010 SAC

N (CLARENCE CHRISTY DR.) 24'E
~~CO 270~~ 004 30'CW
MV 130

CUL 000 SAC
DE

Form 6 HPS (Rev. 1961)

ROAD INVENTORY SHEET

Party Chief F. SLETTAN
Recorder T. LANDON
Chainman

T. LANDON
T. HOLES
VERIFIED
1/3/78
CRISFIELD

75-95 A. TARRELL

Road No. 0380
Name PINE ST
Sheet No. 1 OF 1
Date 8-17-65
County SOMERSET

MD 413

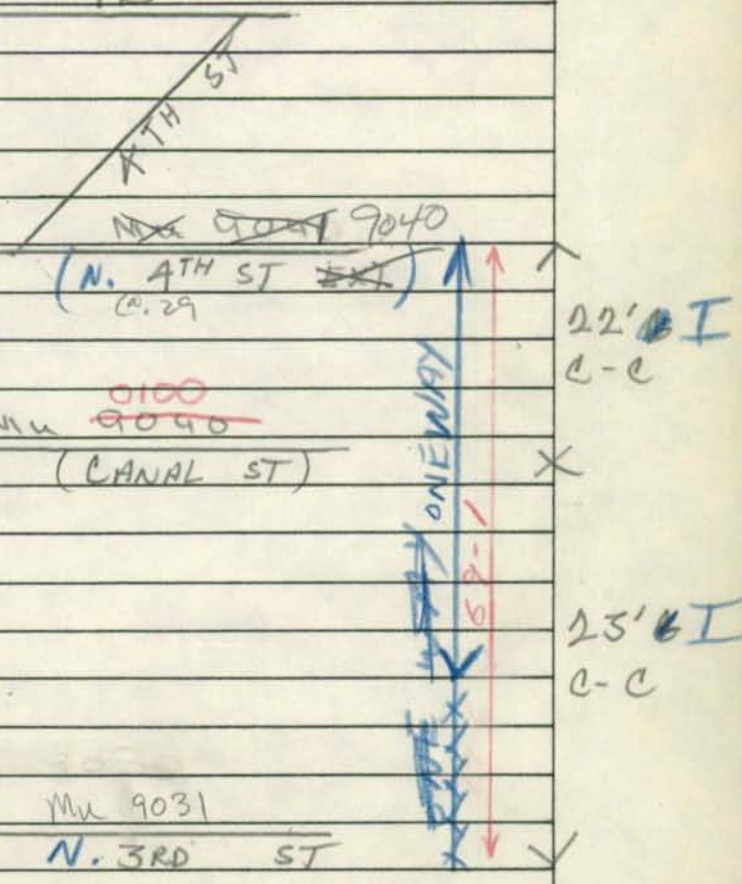

Form 6 HPS (Rev. 1961)

ROAD INVENTORY SHEET

Party Chief F SETTAN
Recorder T. LANDON
Chainman

T. LANDON
VERIFIED
1/3/67
CAIST-FIELD

Road No. 0390
Name POTOMAC ST
Sheet No. 1 OF 1
Date 8-17-65
County SOMERSET
70-7

WYNFALL AVE

MARYLAND AVE.

MD 413

N.B. RICHARDSON 021 AVE L.A.

37'J
L-C

↑25° 017

MUN 360

MYRTLE ST 015

36'A I
C-C

W

MUN 430

N. SOMERSET 000 AVE

Form 6 HPS (Rev. 1961)

P589

ROAD INVENTORY SHEET

T. LANDON
T. RHODES
VERIFIED
1/3/78

Party Chief F. SETTAN
Recorder T. LANDON
Chainman

Road No. 0400
Name RR NORRIS HARBOR DR
Sheet No. 10 F 1
Date 8-20-65
County SOMERSET

75-48 AS TABBED

CRISFIELD

81-12

MU 9102
(10TH 0 60 ST)

(LAVALETTE ROAD)
65 H 64 ~~PVT RD~~
65 0 16'E 0 47
MUN 0275
(Hammock ~~Dr~~ PT. RD)
MU 89-1 0255 0 43
0 36 U.S. COAST GUARD STATION
0 33 DEPT. NATURAL RESOURCES
0 12 72" CMP

~~24~~'I
40'CW

MU 370
0 07 ~~4TH ST~~ (NORRIS DR.) SS

24' I
40'CW

W

MU 110
0 00 (CHARLOTTE ST)

(WOODSON SCHOOL RD)
~~CO 146 299~~
MU 475

SHA 51.3 - 8 Revised
4.83

CRISFIELD

FC/RI-95

MARYLAND STATE HIGHWAY ADMINISTRATION

ROAD INVENTORY SHEET

Party Chief G. D.
Recorder T. M.
Assistant
Map No./Dir. 1N
State Coordinates

Road No. MU 0430
Road Name (Somerset Ave)
County Somerset
Date 7-12-95
Sheet No. 1 OF 2

92muex #6,7,8

TRAFFIC CODES
TRAFFIC CONTROLS: STOP SIGN=SS, TRAFFIC LIGHT=T.L., FLASHING RED BALL=F.R.

TRAFFIC CODES
PARKING RESTRICTIONS: A.M. PEAK, P.M. PEAK, A.M./P.M. PEAK, NO PARKING ANYTIME=N.P., COMM/IND. ACCESS=E

SYSTEM				TRAFFIC		LINE DIAGRAM	TRAFFIC			PAVEMENT DATA
FED. AID.	FUNCT CLASS.	HWY. SYS.	HPMS SAMPLE	PRKG. REST.	COM/IND. ACCESS		CONTROL	COM/IND. ACCESS	PRKG. REST.	
	Rural Major Collector					Chesapeake Ave				
						Mu 0052 0120				
						E. Main St				
						Mu 0044 0310	TL			
						0042 Church				36'I
										JC-C
						Cove St				2ML
						Mu 0160 0035			X	
						Asbury Ave				
						0030 Mu 0020				
						0027		E		
						Village Dr				
	Rural Minor Collector					OP 355 014				
						0008 OP 30				
										40'I
										JC-C
						(S. Somerset Ave)				2ML
						Mu 0375 0000			Y	
						Woodson School Rd Mu 0475				

SYSTEM				TRAFFIC		LINE DIAGRAM		TRAFFIC			PAVEMENT DATA
FED. AID.	FUNCT. CLASS.	HWY. SYS.	HPMS SAMPLE	PRKG. REST.	COM/IND ACCESS			CONTROL	COM/IND ACCESS	PRKG. REST.	
	↑					Jacksonville Rd / MD 353					
						110	413	SS		↑	
						MD	← Spur 0.02/16'2 JC-C				24'I RT 20'I LT
						Spur → 0.02/20'I JC-C	108				4'J Med
											JC-C
											2 uml
						106				X	
						Minden Ave					
					E	103 Mu 0350					
						Franklin Lane					
						101 Mu 0240					
						(Standard Ave)					
						Mu 0440	093				
						Potomac St					
						Mu 0390	083 Crisfield H.S.		E		
							077 Crisfield H.S.		E		
							Mercury Dr				
							076 Mu 0325				
							Dennis Lane				
							074 Mu 0200				
						Columbia Ave					
						Mu 0150	071				
	Major Collector										
					E	Pines Motel	065				
						End Cem.	059				
											36'I
											JC-C
						Beg. Cem.	053				2 ML
	Rural										

Form 6 HPS (Rev. 1961)

~~ROAD~~ INVENTORY SHEET

T. LANDON
F. RHODES
VERIFIED
1/3/76
CRISFIELD

Party Chief F. SETTAN
Recorder T. LANDON
Chainman

SPRUCE ST
Road No. ~~0080~~ 0435
Name ~~BROOKLYN RD~~
Sheet No. 1 OF 1
Date 8-17-65
County SOMERSET
70-33

W. MAIN. ST.
MD X 413
N.B. 006 LA.

20'I
~~16'H~~
22'CW

NW

MUN. 0075
000 (BROADWAY #2 ~~[illegible]~~)

Form 6 HPS (Rev. 1961)

ROAD INVENTORY SHEET

Party Chief F. SETTAN
Recorder J. L ANDON
Chainman

J. LANDON
I. HODES
VERIFIED
1/31 70
CRISFIELD

Road No. 0440
Name STANDARD AVE
Sheet No. 1 OF 1
Date 8-17-65
County SOMERSET

N SOMERSET AVE
MUN 012 0430

21' I
C-C

E.

NB RICHARDSON AVE. LA
MD 030 413
SB. MARYLAND AVE. LA.

SHA 51.3-8
11-15-72

STATE HIGHWAY ADMINISTRATION OF MARYLAND

P587

ROAD INVENTORY SHEET

Party Chief T. LANDON
Recorder F. RHODES
Helper

Map No.

Road No. MUN. 0442
Road Name STERLING AVE.
Sheet No. 1 OF 1
Date 1/4/76
County SOMERSET
State Coordinates

CRISFIELD.

(92-MU EX #6)

ABANDONED NOW
PRIVATE DRIVEWAY
GD/A. HATTEN
1-26-93

W

ROAD END.
0 02

16'F
24'CW

N. SOMERSET AVE
MUN. 0 00 0430

MERCURY DR.
MUN. 0 325

SHA 51.3-8
11-15-72

ROAD INVENTORY SHEET

Road No. _____
Road Name _____
Sheet No. _____
Date _____
County _____
State Coordinates _____

Form 6 HPS (Rev. 1961)

0445

MUN. No. 0422

ROAD INVENTORY SHEET

Party Chief F. SETTH
Recorder T. LANDON
Chainman F. RHODES

VERIFIED 12/30/76 CRISFIELD

Road No. SCHUYLER DR (TAWES DR)
Name
Sheet No. 1 OF 1
Date 8-13-65
County SOMERSET

77-3

MU 340
010 (MILL LANE)

12'C
16'CW
~~16'C~~
~~30'CW~~

N

HALL
MD

000

HIGWY
460

Form 6 HPS (Rev. 1961)

ROAD INVENTORY SHEET

T. LANDON
T. THOMES
VERIFIED
1/3/78

Party Chief F. SETTAN
Recorder T. LANDON
Chainman

Road No. 0450
Name TYLER ST
Sheet No. 1 OF 1
Date 8-20-65
County SOMERSET
70-36

87-3

75-36 A/T CRISFIELD

Mu S. 3RD	9030 0.16 ST
	0.07 CHURCH ~~ST~~
Mu S. 4TH	9040 0.00 ST

16' I
22' CW

E ↑

Form 6 HPS (Rev. 1961)

ROAD INVENTORY SHEET

T. LANDON
F. THOMAS
VERIFIED
12/30/76

Party Chief F. SETTAN
Recorder T. LANDON
Chainman

BB REV.
FR 1-12-81

Road No. 0460
Name WALNUT ST
Sheet No. 1 OF 1
Date 8-13-65
County SOMERSET

87-1

CRISFIELD

ROAD END

013

MUN 170
(CROCKETT AVE) 009

006 PT
40°

004 PC

NW

MARYLAND AVE
MD 413
N.B. RICHARDSON AVE LA.

69.5

13' I
~~12' F~~
18' CW

80-2
~~9' F~~
~~12' CW~~

SHA 51.3 - 8 Revised
4.83

Crisfield

MARYLAND STATE HIGHWAY ADMINISTRATION

ROAD INVENTORY SHEET

Party Chief _____
Recorder _____
Assistant _____
Map No./Dir. 1 NW
State Coordinates _____

Road No. MD 0470
Road Name Wellington Rd
County Somerset
Date _____
Sheet No. _____ OF _____

SYSTEM				TRAFFIC		LINE DIAGRAM	TRAFFIC			PAVEMENT DATA
FED. AID.	FUNCT CLASS.	HWY. SYS.	HPMS SAMPLE	PRKG. REST.	COM/IND. ACCESS		CONTROL	COM/IND. ACCESS	PRKG. REST.	
						SEE INVENTORY OF CO 354				

TRAFFIC CODES

TRAFFIC CONTROLS: STOP SIGN=SS, TRAFFIC LIGHT=T.L., FLASHING RED BALL=F.R.

TRAFFIC CODES

PARKING RESTRICTIONS: A.M. PEAK, P.M. PEAK, A.M./P.M. PEAK, NO PARKING ANYTIME=N.P., COMM/IND. ACCESS=E

SYSTEM				TRAFFIC		LINE DIAGRAM	TRAFFIC			PAVEMENT DATA
FED. AID.	FUNCT. CLASS.	HWY. SYS.	HPMS SAMPLE	PRK.G. REST.	COM/IND ACCESS		CONTROL	COM/IND ACCESS	PRK.G. REST.	

Form 6 HPS (Rev. 1961)

91-2
AL-JK
1-28-92
P589

ROAD INVENTORY SHEET

Party Chief F. SETTAN
Recorder T. LANDON
Chainman

T. LANDON
T. HOLES
VERIFIED
1/3/26
CRISFIELD

Road No. 0300
Name ~~LUMBER ST~~ (WILLIAMS ST)
Sheet No. 1 OF 1
Date 8-13-65
County SOMERSET

MUN 9110
(11TH 0 004 ST)



SW

MUN 9100 ~~9100~~ PVT
(10TH 000 ST)
TENTH

Crisfield

FC/RI-95

SHA 51.3 - 8 Revised
4.83

MARYLAND STATE HIGHWAY ADMINISTRATION

ROAD INVENTORY SHEET

Party Chief G. D.
Recorder T. M.
Assistant
Map No./Dir. / W
State Coordinates

Road No. MU 0475
Road Name Woodson School Rd
County Somerset
Date 7-12-95
Sheet No. 1 OF 1

92-47,48
92mu ex #8

TRAFFIC CODES
TRAFFIC CONTROLS: STOP SIGN=SS, TRAFFIC LIGHT=T.L., FLASHING RED BALL=F.R.

TRAFFIC CODES
PARKING RESTRICTIONS: A.M. PEAK, P.M. PEAK, A.M./P.M. PEAK, NO PARKING ANYTIME=N.P., COMM/IND. ACCESS=E

SYSTEM: FED. AID.	SYSTEM: FUNCT. CLASS.	SYSTEM: HWY. SYS.	SYSTEM: HPMS SAMPLE	TRAFFIC: PRKG. REST.	TRAFFIC: COM/IND. ACCESS	LINE DIAGRAM	TRAFFIC: CONTROL	TRAFFIC: COM/IND. ACCESS	TRAFFIC: PRKG. REST.	PAVEMENT DATA
						(RR Norris Harbor Dr) MU 0400 / (Charlotte St) MU 0110				
						0 44				
						PT 35° 0 38				
	Rural Local					PC 0 34				
										20'I 2ML
						Calvary Rd CO 145 0 23 Woodson Mid School		E		
						Sterling Rd 146 County CO 0 18				36'I 2ML
	Rural Minor Collector					0 15 Woodson Mid School		E		
						PT 50° 0 12				
						PC 0 01				24'I 2ML
						(S. Somerset Ave) 0 00 MU 0375				
						Somerset Ave MU 0430				

SYSTEM				TRAFFIC		LINE DIAGRAM	TRAFFIC				PAVEMENT DATA
FED. AID.	FUNCT. CLASS.	HWY. SYS.	HPMS SAMPLE	PRK'G. REST.	COM/IND ACCESS		CONTROL	COM/IND ACCESS	PRK'G. REST.		

8589

Form 6 HPS (Rev. 1961)

ROAD INVENTORY SHEET

MUN. No. 0480

T. LANDON
F. RHODES
VERIFIED
12/30/76
CRISFIELD

Party Chief F. SETTAN
Recorder T. LANDON
Chainman

Road No. WYNFALL AVE
Name
Sheet No. 1 OF 1
Date 8-13-65
County SOMERSET

70-16 79-4

POTOMAC ST.
MUN 390

RICHARDSON
~~MARYLAND~~ AVE
MD 413
S.B. MARYLAND 036 AVE LN.

028 75° ↑

MUN 260
HUDSON ST 020 15° ↑
MUN 290
018 LORIE C. QUINN SR. DR.

37' I
C-C

S
PROP. 007
HALL HGWY
MD 000 460

SHA 51.3-8
11-15-72

STATE HIGHWAY ADMINISTRATION OF MARYLAND

ROAD INVENTORY SHEET

Party Chief BB.
Recorder FR.
Helper

Map No. 80-5
CRISFIELD

Road No. MUN. 500
Road Name
Sheet No. 1 OF 1
Date 1-12-81
County SOMERSET
State Coordinates

N

D E
CUL 0 14 SAC

0 08 20°

20'F
30'CW

WELLINGTON DR.
MUN. 0 00 470

SHA 51.3-8
11-15-72

ROAD INVENTORY SHEET

Road No. _____
Road Name _____
Sheet No. _____
Date _____
County _____
State Coordinates _____

P389

SHA 51.3 - 8 Revised
4.83

MARYLAND STATE HIGHWAY ADMINISTRATION

ROAD INVENTORY SHEET

87-6

Party Chief BB
Recorder DW
Assistant
Map No./Dir. / E
State Coordinates Crisfield

Road No. MU 505
Road Name (No Name)
County Somerset
Date 1-24-89
Sheet No. 1 OF 1

SYSTEM				TRAFFIC		LINE DIAGRAM	TRAFFIC			PAVEMENT DATA
FED. AID.	FUNCT CLASS.	HWY. SYS.	HPMS SAMPLE	PRKG. REST.	COM/IND. ACCESS		CONTROL	COM/IND. ACCESS	PRKG. REST.	
						(Charlotte St Ave)				
						Mu 0 09 110	SS			
						OP 342				
						0 03 88-Extra 3				
						OP 343				
						0 01 88-Extra 4	SS			20'I J-cLt
						(Norris Dr)				I-cRt
						Mu 0 00 370				

TRAFFIC CODES
TRAFFIC CONTROLS: STOP SIGN=SS, TRAFFIC LIGHT=T.L., FLASHING RED BALL=F.R.

TRAFFIC CODES
PARKING RESTRICTIONS: A.M. PEAK, P.M. PEAK, A.M./P.M. PEAK, NO PARKING ANYTIME=N.P., COMM/IND. ACCESS=E

SYSTEM				TRAFFIC		LINE DIAGRAM	TRAFFIC			PAVEMENT DATA
FED. AID.	FUNCT. CLASS.	HWY. SYS.	HPMS SAMPLE	PRKG. REST.	COM/IND ACCESS		CONTROL	COM/IND ACCESS	PRKG. REST.	

Form 6 HPS (Rev. 1961)

ROAD INVENTORY SHEET

Party Chief F. SETTAN
Recorder T. LANDON
Chainman

T. LANDON
I. HOLES
VERIFIED
1/4/78
CRISFIELD

Road No. 8010
Name (BROADWAY ALLEY)
Sheet No. 1 OF 1
Date 8-17-65
County SOMERSET

ROAD END
025

16'I
~~16'F~~
~~16'CW~~
20'CW

E

9012
~~9010~~

S. 1ST 000 ST "2"

Form 6 HPS (Rev. 1961)

TURF ~~ST~~ AL.
8050

ROAD INVENTORY SHEET

Party Chief F. SETTAN
Recorder T. LANDON
Chainman

T. LANDON
F. [illegible]
VERIFIED
1/4/79

Road No. ~~0180~~
Name ~~(D ST.)~~
Sheet No. 10F1
Date 8-13-65
County SOMERSET

CRISFIELD

W

002 ~~X F" X ST X~~

16'J
18'CW

SB RICHARDSON AVE
MD 000 413
N.B MARYLAND AVE. LA.

Form 6 HPS (Rev. 1961)

A/T 92 MU EX #9
GD/A. HATTEN

P581

ROAD INVENTORY SHEET

T. LANDON
I. HOUES
VERIFIED
1/4/78
CRISFIELD

Party Chief F. SETTAN
Recorder T. LANDON
Chainman

Road No. 9010
Name N. 1 ST ST
Sheet No. 1 OF 1
Date 8-17-65
County SOMERSET
70-5

ROAD END
023

16'I
~~14'F~~
20'CW

MU 150
COLUMBIA
020 AVE

MU 322
MAPLE AVE "2"
010

MU 320
009 MAPLE AVE

26'~~8~~I
C-C

N

MU 120
CHESAPEAKE
000 AVE

Form 6 HPS (Rev. 1961)

ROAD INVENTORY SHEET

T. LANDON
F. RHODES
VERIFIED
76

S. 1ST. ST.

Party Chief F. SETTAN
Recorder T. LANDON
Chainman

89-2
BB/AL
4-26-90
AH

Road No. 9012
Name N. 1 ST ST "2"
Sheet No. 1 OF 1
Date 8-17-65
County SOMERSET

75-5 AS/TABBG1)

CRISFIELD

81-6

ROAD END

019

12' I
16' CW
~~16' I~~

MUN 8010

(BROADWAY ALLEY) 015

~~11' F~~
~~14' CW~~
16' I
20 CW

5.1 ST

Mu 310

E MAIN 009 ST SS

Mu 280

004 → LOCUST ST

19' I
C-C

S

Mu 120

CHESAPEAKE 000 AVE SS

Form 6 HPS (Rev. 1961)

ROAD INVENTORY SHEET

Party Chief F. SETTAN
Recorder T. LANDON
Chainman

T. LANDON
F. [illegible]
VERIFIED
1/4/78

Road No. 9020
Name 2ND ST
Sheet No. 1 OF 1
Date 8-20-65
County SOMERSET

75-31 As TABBED

CRISFIELD

Mu 160

COVE 014 ST

21' I
C-C

Mu 70

S

004 BROADWAY

21' J
CC

Mu 310

E. MAIN 000 ST

Form 6 HPS (Rev. 1961)

PS89

ROAD INVENTORY SHEET

Party Chief F. SETTAN
Recorder T. LANDON
Chainman

T. LANDON
F. HOLES
VERIFIED
1/4/79

Road No. 9031
Name N. 3RD ST
Sheet No. 1 OF 1
Date 8-17-65
County SOMERSET

75-30 AS TRAVEL

CRISFIELD

MU 380
008 PINE ST

MUN 280
LOCUST ST → 005

282
MU ~~280~~
003 LOCUST ST. #2

S

MU 120
CHESAPEAKE 000 AVE

69.6

30' I
C-C

Form 6 HPS (Rev. 1961)

A/I (92 MU EX 3)

P589

ROAD INVENTORY SHEET

S. 3RD ST.

Party Chief F. SETTAN
Recorder T. LANDON
Chainman

T. LANDON
T. HOLES
VERIFIED
1/4/77

Road No. 9030
Name N. 3RD ST.
Sheet No. 1 OF 1
Date 8-17-65
County SOMERSET

75-20 AS TARGED

CRISFIELD

Mu 160
COVE 020 ST

Mu 450
016 TYLER ST

20'I
~~18'G~~
24'CW

Mu 70
BROADWAY 009 SS

S. 3RD ST.

ONE WAY
70-3C
105'G ORT

~~10.5'J~~
~~C-RT~~

Mu 310
E. MAIN 004 ST SS

S

69-6

20.5'I
C-C

Mu 380
PINE 000 → ST

P589

SHA 51.3 - 8 Revised 4.83

MARYLAND STATE HIGHWAY ADMINISTRATION

ROAD INVENTORY SHEET

Party Chief office Inv. Tm. 6-1-88
Recorder
Assistant
Map No./Dir. / N
State Coordinates

Road No. MU 9040
Road Name S. 4th ST
County SOMERSET
Date 6-1-88
Sheet No. 1 OF

TRAFFIC CODES
TRAFFIC CONTROLS: STOP SIGN=SS, TRAFFIC LIGHT=T.L., FLASHING RED BALL=F.R.

TRAFFIC CODES
PARKING RESTRICTIONS: A.M. PEAK, P.M. PEAK, A.M./P.M. PEAK, NO PARKING ANYTIME=N.P., COMM/IND. ACCESS=E

SYSTEM FED. AID.	SYSTEM FUNCT CLASS.	SYSTEM HWY. SYS.	SYSTEM HPMS SAMPLE	TRAFFIC PRKG. REST.	TRAFFIC COM/IND. ACCESS	LINE DIAGRAM CRISFIELD	TRAFFIC CONTROL	TRAFFIC COM/IND. ACCESS	TRAFFIC PRKG. REST.	PAVEMENT DATA
						MU. 380				
						029 ← PINE ST				
						S. Fourth St				
						N.				
						MU 310				
						W. MAIN St. 024 E. MAIN St				
						MU 70				
						BROADWAY 016				
					E	church 015				
						TYLER St				
						011 MU 450				
						MILES Ct				
						006 MU 330				
						COVE RD 160				30' I
						MU 000				C-C
						MU 370 NORRIS DR				

SYSTEM				TRAFFIC		LINE DIAGRAM	TRAFFIC				PAVEMENT DATA
FED. AID.	FUNCT. CLASS.	HWY. SYS.	HPMS SAMPLE	PRKG. REST.	COM/IND ACCESS		CONTROL	COM/IND ACCESS	PRKG. REST.		

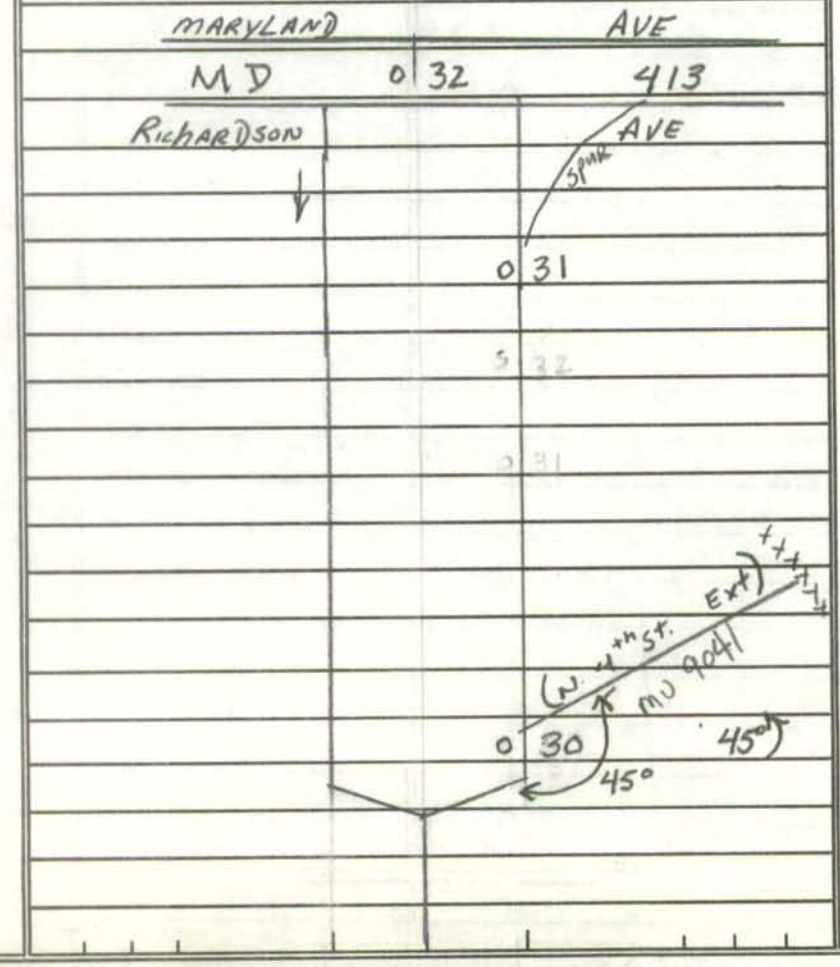

Z-27' "J"

4' "J" MED.

"J" C-C.

SAME

Form 6 HPS (Rev. 1961)

P589

ROAD INVENTORY SHEET

T. LANDON
T. RHODES
VERIFIED
"WAS PLOTTED"
P/3/17

Party Chief F. SETTAN
Recorder T. LANDON
Chainman

Road No. 9041
Name (N. 4TH ST EXT.)
Sheet No. 1 OF 1
Date 8-17-65
County SOMERSET

CRISFIELD

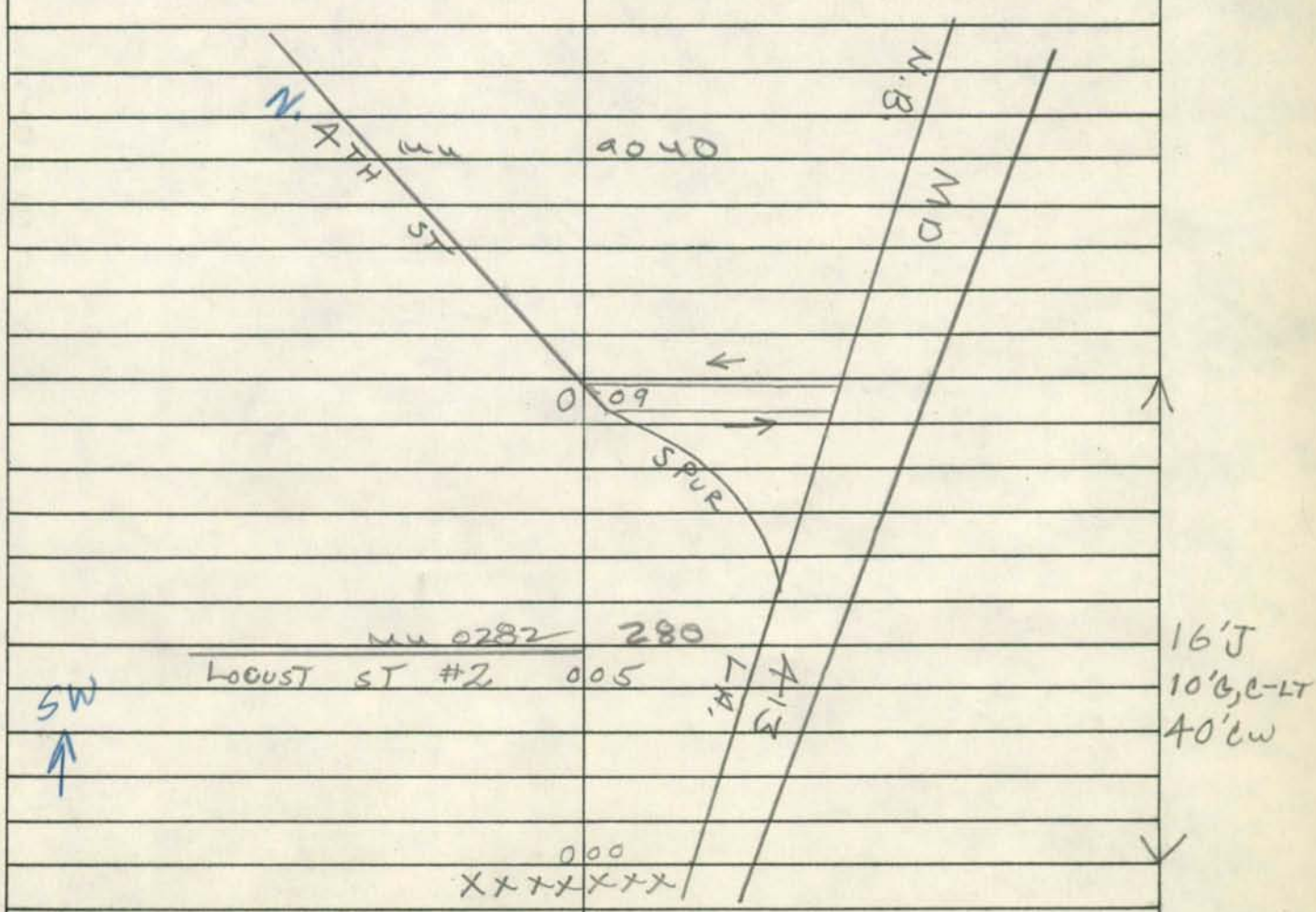

Form 6 HPS (Rev. 1961)

P589

ROAD INVENTORY SHEET

Party Chief F. SETTIAN
Recorder T. LANDON
Chainman

T. LANDON
F. HUGES
VERIFIED
1/3/ 78

Road No. 9050
Name 45TH ST
Sheet No. 10 F1
Date 8-20-65
County SOMERSET
70-28

CRISFIELD

MAIN 008 MH 310 ST

34'G
L-L

N

BROADWAY 000 MH 70

P587

SHA 51.3-8
11-15-72

STATE HIGHWAY ADMINISTRATION OF MARYLAND

ROAD INVENTORY SHEET

Party Chief F Setten
Recorder T LANDON
Helper

Map No.

T LANDON
F RHODES VER 1-3-77

Road No. 9060
Road Name 6TH ST
Sheet No. 1 of 1
Date 8-20-65
County SOMERSET
State Coordinates

Report 8-26-81 JTSC 82-9 CRISFIELD



SHA 51.3-8
11-15-72

ROAD INVENTORY SHEET

Road No. _____
Road Name _____
Sheet No. _____
Date _____
County _____
State Coordinates _____

Form 6 HPS (Rev. 1961)

(92-MU EX 10)
GD/A. HATTEN
1-16-93

P589

~~S. 7TH ST.~~

ROAD INVENTORY SHEET

Party Chief F. SETTAN
Recorder T. LANDON
Chainman

T. LANDON
F. HOLES
VERIFIED
12/30/76
CRISFIELD

Road No. 9070 Seventh St
Name N. 7TH ST
Sheet No. 10F1
Date 8-17-65
County SOMERSET

77-1 (98-2)

SOMERS		COVE
MU 0160		
COVE ST	0 ~~48~~ 2	~~ENT. SOMERS COVE MARINA~~
ENT TO APTS	0 38	
	0 ~~33~~ 37	ENT TO SOMER COVE MARINA BEG MARINA
ENT TO APTS	0 36	
MUN		70
BROADWAY	0 32	~~[illegible]~~
W. MAIN		ST.
MD	0 24	413 SS
S.B.		LA.
SEWAGE DISPOSAL PLANT	0 ~~19~~ 16	
~~ELECTRIC SUBSTATION~~	~~0 17~~	
(DIXON ST) MU0205	0 ~~16~~ 12	
	0 11	WATER PUMPING STATION
SE	0 00	
ROAD		END

32'I "J" C-LT
36'CW
32'I
36'CW
~~24'G~~
~~50'CW~~
82-8
~~16'I~~
~~26'CW~~
70-25
73-7
30'I
~~16'G~~
~~26'CW~~

LITTLE ANNEMESSEX RIVER

Form 6 HPS (Rev. 1961)

ROAD INVENTORY SHEET

T. LANDON
I. HOWES
VERIFIED
1/3/78
CRISFIELD

Party Chief F. SETTAN
Recorder T. LANDON
Chainman

Eighth St

Road No. 9080
Name ~~8TH. ST~~
Sheet No. 1 OF 1
Date 8-17-65
County SOMERSET

70-24

W. MAIN ST.

MD 413

N.B. 006 LA.

22'G
30'CW

NW

~~XXXXXX~~ NW 70

~~BROADWAY~~ 000 BROADWAY ~~N.C.~~

Form 6 HPS (Rev. 1961)

91-1
AL-JK
1-28-91

ROAD INVENTORY SHEET

T. LANDON
F. HUGHES
VERIFIED
1/3/91
CRISFIELD

Party Chief F. SETTAN
Recorder T. LANDON
Chainman

Road No. 9090 Ninth St
Name (9TH ST)
Sheet No. 1 OF 1
Date 8-17-65
County SOMERSET

MU 70 75
~~BROADWAY~~ 011 BROADWAY #2

38'I
~~20'H~~
30'CW

W. MAIN ST.
MD 004 413
S.B. LA.

SW

40'I
~~20'H~~
30'CW
JC-C

23
10

MU 60
000 BROAD ST

P589

Form 6 HPS (Rev. 1961)

ROAD INVENTORY SHEET

Party Chief F. SETTAN
Recorder T. LANDON
Chainman

T. LANDON
F. HUDES
VERIFIED
1/3/79
CRISFIELD

Road No. 9092
Name (9TH ST "2")
Sheet No. 1 OF 1
Date 8-17-65
County SOMERSET

ROAD END
005

SE

20'F
30'CW

MU ~~NO~~ 75

BROADWAY 000 ~~[illegible]~~ #2

Form 6 HPS (Rev. 1961)

90-3
4-12-91
GD/TM

91-2
AL-JK
1-28-92

P589

ROAD INVENTORY SHEET

Tenth ST

Party Chief F. SETTAN
Recorder T. LANDON
Chainman

T. LANDON
F. RHODES
VERIFIED
1/3/07
CRISFIELD

Road No. 9100
Name (10TH ST)
Sheet No. 10F1
Date 8-13-65
County SOMERSET

97-1

81-4

LITTLE ANNEMESSEX RIVER

ROAD END

~~018~~

12'H

MUN. 0300 MU 300

~~20'I~~

(~~LUMBER ST~~) (WILLIAMS ST) 013

~~10'F~~

~~30'CW~~

40'I
JC-C

MU 60

(BROAD 008 ST)

35'G
C-C

~~MARYLAND~~ W. MAIN ST. ~~AVE~~

MD 004 413

21'I
27'CW

N. B. LA.

NW

70-22

000

ROAD END

SOMERS COVE

Form 6 HPS (Rev. 1961)

P589

ROAD INVENTORY SHEET

T. LANDON
F. [illegible]
VERIFIED
1/3/79
CRISFIELD

Party Chief F. SETTAN
Recorder T. LANDON
Chainman

Road No. 9102
Name (10TH ST #2)
Sheet No. 10F1
Date 8-20-65
County SOMERSET

LITTLE ANNEMESSEX	RIVER	
ROAD	END	
	020	
↑90°	017	
	014	30° ↑
	MU 400	
↑15° (R.R. NORRIS HARBOR DR)	011	
GASOLINE STORAGE TANKS	009	
↑30°	002	21'H 18'-11 16'G 22'CW
	000	
S ↑ ROAD	END	
XXXXXX		
SOMERS	COVE	

Form 6 HPS (Rev. 1961)

90-3
4-12-91
GD/TM

P589

ROAD INVENTORY SHEET

Party Chief F. SETTAR T. LANDON
Recorder T. LANDON F. MILES
Chainman

VERIFIED
1/3/76
CRISFIELD

Road No. 9110
Name (11TH ST)
Sheet No. 1 OF 1
Date 8-13-65
County SOMERSET

70-21 91-3 A/T

W. MAIN ~~MARYLAND~~ MD S.B.	011	ST. ~~AVE~~ 413 LN.
MUN (BROAD	008	60 ST)
MUN (~~LUMBER ST~~ (WILLIAM ST)	004	300
SE	000	
ROAD	END	
LITTLE ANNEMESSEX	RIVER	

40'I
JC-C
2UML

~~11'I~~
~~20'bd~~
18'I
2UML

13.24 miles mun.

PRINCESS ANNE
Book 1 of 1

Form 6 HPS (Rev. 1961)

ROAD INVENTORY SHEET

Party Chief
Recorder
Chainman

Road No.
Name
Sheet No.
Date
County

PRINCESS ANNE K16

MD363 MD388, MD598		
MD675 MD918		
SEE STATE INV BOOK		

SHA 51.3 - 8 Revised
4.83

SR-95
6D, TM
7-11-95

MARYLAND STATE HIGHWAY ADMINISTRATION

PRINCESS ANNE

ROAD INVENTORY SHEET

Party Chief F. SETTAN
Recorder T. LANDON
Assistant REWRITTEN 2/7/92 T.M.
Map No./Dir. / SE
State Coordinates

Road No. MU 0240
Road Name ~~CE.~~ ANTIOCH ~~AVE.~~ EXT.
County SOMERSET
Date 8-12-65
Sheet No. 1 OF 1

91-4
AL-JK
1-29-92
67-2 82-1

SYSTEM: FED. AID. | FUNCT CLASS. | HWY. SYS. | HPMS SAMPLE
TRAFFIC: PRKG. REST. | COM/IND. ACCESS

LINE DIAGRAM

TRAFFIC: CONTROL | COM/IND. ACCESS | PRKG. REST.

PAVEMENT DATA

TRAFFIC CODES
TRAFFIC CONTROLS: STOP SIGN=SS, TRAFFIC LIGHT=T.L., FLASHING RED BALL=F.R.

TRAFFIC CODES
PARKING RESTRICTIONS: A.M. PEAK, P.M. PEAK, A.M./P.M. PEAK, NO PARKING ANYTIME=N.P., COMM/IND. ACCESS=E

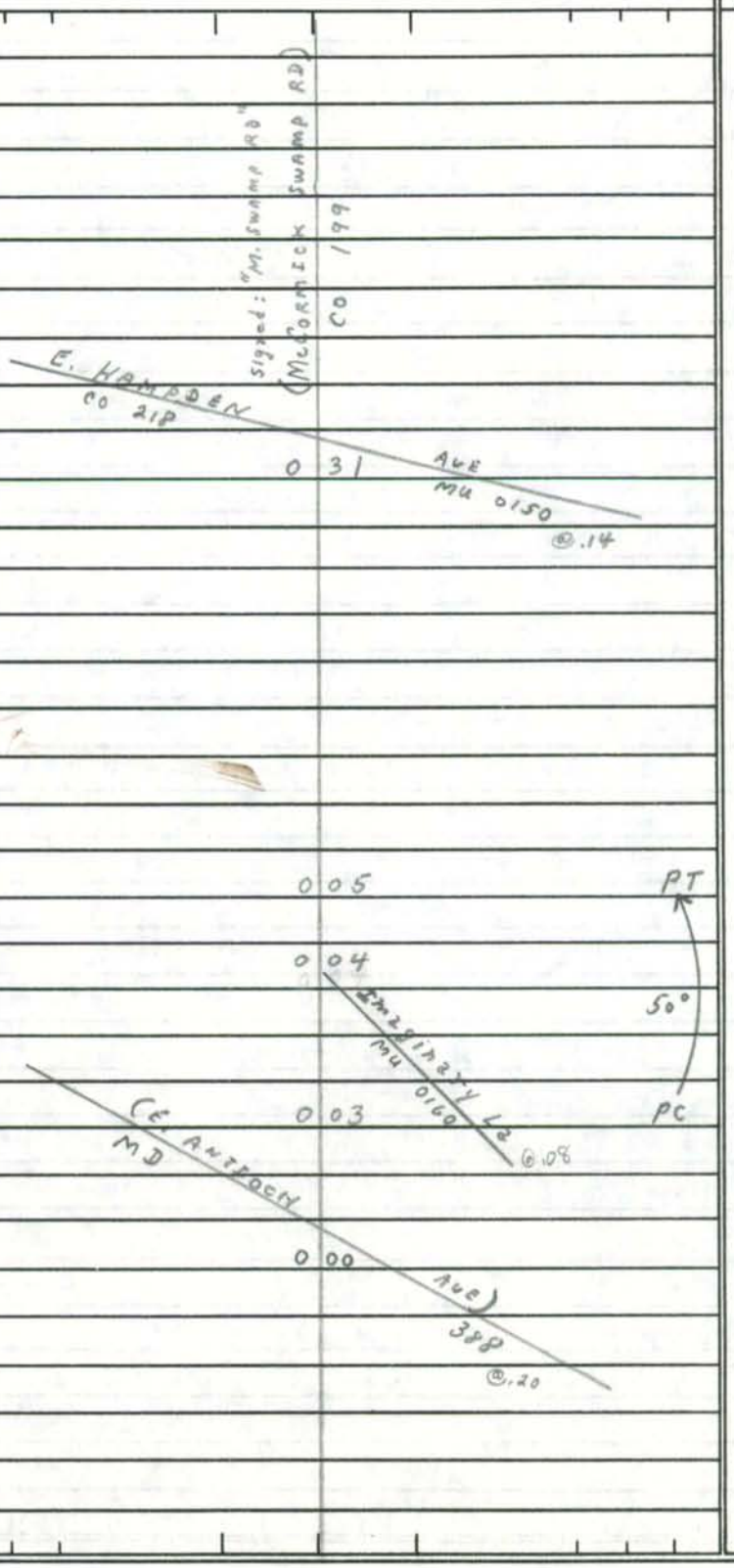

SYSTEM				TRAFFIC		LINE DIAGRAM	TRAFFIC			PAVEMENT DATA
FED. AID.	FUNCT. CLASS.	HWY. SYS.	HPMS SAMPLE	PRK.G. REST.	COM/IND ACCESS		CONTROL	COM/IND ACCESS	PRK.G. REST.	

123
P589

Form 6 HPS (Rev. 1961)

ROAD INVENTORY SHEET

T. LANDON
F. RHODES
VERIFIED
12/21/76

Party Chief F. SETTAN
Recorder T. LANDON
Chainman

Road No. 0010
Name W. ANTIOCH AVE
Sheet No. 1 of 1
Date 7-23-65
County SOMERSET

PRINCESS ANNE

MD 388
E. ANTIOCH AVE.

S. SOMERSET AVE
MD 010 675

18' BI
C-RT.
22' CW

Mu 70
S. CHURCH 004 ST

16' BI
22' CW

Mu 20
S. BECKFORD 000 AVE

E

Form 6 HPS (Rev. 1961)

ROAD INVENTORY SHEET

S. BECKFORD AVE.

Party Chief F. SETTAN
Recorder T. LANDON
Chainman

T. LANDON
F. RHODES
VERIFIED
12/21/76

Road No. 0020
Name N BECKFORD AVE
Sheet No. 1 OF 1
Date 7-23-65
County SOMERSET

PRINCESS ANNE

STEWART NECK		RD.	
Co	079	89	
		MU 110	
	068	~~("F" AVE)~~ Bratten Ave. @.00	18' I 24' CW
MUN 320		MU 320	
W. SOUTH ST	063		
		MUN 90	
	061	~~("E" AVE)~~ Nutter LN. @.00	30' I C-C ~~25' C~~ ~~30' CW~~
MUN 150			
W. HAMPDEN AVE	050		
		MU 190	
W. LINDEN	045	AVE	~~25' C~~ 26' I ~~C-LT.~~ C-C ~~28' CW~~
		MU 350	
W. WILLIAM	040	ST	24' I C-C ~~26' CW~~
MUN 10			
W. ANTIOCH AVE	028		
MUN 340		MU 340	
W. WASHINGTON ST	019		
END CEM	018		
BEG CEM	015		21' I C-LT 24' CW
~~MD~~		MU 280 ~~363~~	
W PRINCE WILLIAM	010	ST	
		MU 200	
	004	(MANOKIN AVE)	20' I 26' CW
~~Co ST~~ MU 50	002	JAIL	
W. BROAD ST	000		

S. BECKFORD AVE. CAL

75-3

Z TYPE

67-6

P585

Form 6 HPS (Rev. 1961)

ROAD INVENTORY SHEET

S. BEECHWOOD ST.

Party Chief F. SETTAN
Recorder T. LANDON
Chainman

T. LANDON
F. RHODES
VERIFIED
12/21/76

Road No. 0030
Name N. BEECHWOOD ST
Sheet No. 1 of 2
Date 7-23-65
County SOMERSET

PRINCESS ANNE 73-4

~~ELECTRIC SUBSTATION~~ ~~0 54~~

MU 340

0 27 E. WASHINGTON ST — 26' ~~B~~ I C-C

S. BEECHWOOD ST

0 24

MU 170

E. IRVING ST 0 22 — 26' ~~B~~ I ~~C-LT~~, C-C ~~28' CW~~

MUN. 0280

0 17 E. PRINCE WILLIAM ST — 25' ~~B~~ I C-C

MU 50

~~Co 31~~ Md. 918

E. BROAD 0 07 ST — 15' G 21' CW

0 05 — ~~18' E~~ ~~24' CW~~

S

~~MU 130~~ MU0131

0 00 E (FRONT ST)

18' F 66-3

Form 6 HPS (Rev. 1961)

ROAD INVENTORY SHEET

Party Chief F. SETTAN
Recorder T. LANDON
Chainman

Road No.
Name S. REECHWOOD ST
Sheet No. 2 OF 2
Date 7-23-65
County SOMERSET

PRINCESS ANNE

	Mu 150		
E. HAMPDEN	0 57	AVE	~~16' G~~ ~~20' CW~~
	Mu 350		
RAILROAD STATION (VAC)	0 47	E. WILLIAM ST	~~20' G I~~ ~~26' CW~~ 24' I "J" C-C
MD		388	
E. ANTIOCH	0 37	AVE	

I-TYPE 75-1

67-3

SHA 51.3 - 8 Revised
4.83

MARYLAND STATE HIGHWAY ADMINISTRATION

ROAD INVENTORY SHEET

91-2
AL-JK
1-29-92

Party Chief Rewritten TM 6-6-89
Recorder
Assistant
Map No./Dir. 1 W
State Coordinates PRINCESS ANNE

Road No. MU 0110
Road Name ~~F. Ave~~ Bratten Ave.
County SOMERSET
Date 8-24-65
Sheet No. 1 OF 1

TRAFFIC CODES
TRAFFIC CONTROLS: STOP SIGN=SS, TRAFFIC LIGHT=T.L., FLASHING RED BALL=F.R.

TRAFFIC CODES
PARKING RESTRICTIONS: A.M. PEAK, P.M. PEAK, A.M./P.M. PEAK, NO PARKING ANYTIME=N.P., COMM/IND. ACCESS=E

SYSTEM				TRAFFIC		LINE DIAGRAM	TRAFFIC			PAVEMENT DATA
FED. AID.	FUNCT CLASS.	HWY. SYS.	HPMS SAMPLE	PRKG. REST.	COM/IND. ACCESS		CONTROL	COM/IND. ACCESS	PRKG. REST.	
						BRATTEN AVE 0359 @.00				
						CORP LMTS PRINCESS ANNE — PETERS AVE				
						004 MU 0260 @.09				16'I
										20'CW
						S. BECKFORD AVE				
						MU 000 0020 @.68				

SYSTEM				TRAFFIC		LINE DIAGRAM	TRAFFIC			PAVEMENT DATA
FED. AID.	FUNCT. CLASS.	HWY. SYS.	HPMS SAMPLE	PRKG. REST.	COM/IND ACCESS		CONTROL	COM/IND ACCESS	PRKG. REST.	

SHA 51.3-8
11-15-72

STATE HIGHWAY ADMINISTRATION OF MARYLAND

P589

ROAD INVENTORY SHEET

Party Chief F SETTAN
Recorder I LANDON
Helper

Map No. NW VER 12-27-76

Road No. MU 0050
Road Name W Broad St
Sheet No. 1 of 1
Date 7-1-65
County Somerset
State Coordinates

Project 8-26-81 UTC PRINCESS ANNE

W

N BECKFORD AVE
MUN 20 0 10

26' I
C-C

0 08

N CHURCH ST
MUN 0 05 70

X 36' I
C-LT

N SOMERSET AVE
MD 0 00 675

9/8

MD

SHA 51.3-8
11-15-72

ROAD INVENTORY SHEET

Road No. _____
Road Name _____
Sheet No. _____
Date _____
County _____
State Coordinates _____

SHA 51.3-8
11-15-72

STATE HIGHWAY ADMINISTRATION OF MARYLAND

PS89

T. LANDON
F. RHODES
VERIFIED
12/21/76

ROAD INVENTORY SHEET

Party Chief T. LANDON
Recorder F. RHODES
Helper

Map No. 74-4

Road No. MUN. 0055
Road Name N. CAMPUS PL ~~DR~~
Sheet No. 1 OF 1
Date 1/14/75
County SOMERSET
State Coordinates

PRINCESS ANNE

N

D E
CUL 0 04 SAC

29' I
"J" C-C

Valentine
~~MT. VERNON~~
MUN. 0245
@.06

0 00

DR.

S. CAMPUS ~~DR~~ PL.
MUN. 0056 74-3

SHA 51.3-8
11-15-72

ROAD INVENTORY SHEET

Road No. _____
Road Name _____
Sheet No. _____
Date _____
County _____
State Coordinates _____

SHA 51.3-8
11-15-72

STATE HIGHWAY ADMINISTRATION OF MARYLAND

ROAD INVENTORY SHEET

Party Chief T. LANDON
Recorder F. RHODES
Helper

Map No. 74-3

Road No. MUN. 0056 PL.
Road Name S. CAMPUS ~~DR.~~
Sheet No. 1 of 1
Date 1/14/75
County SOMERSET
State Coordinates

T. LANDON
F. RHODES
VERIFIED
12/21/76

PRINCESS ANNE

N

N. CAMPUS ~~DR.~~ PL
MUN. 0055 - 74-4

~~MT. VERNON~~ Valentine DR.
MUN. 0245 0 03
@.06

29' I
"J" C-C

CUL 0 00 SAC
D E

SHA 51.3-8
11-15-72

ROAD INVENTORY SHEET

Road No. ______________________

Road Name ______________________

Sheet No. ______________________

Date ______________________

County ______________________

State Coordinates ______________________

SHA 51.3 - 8 Revised
4.83

MARYLAND STATE HIGHWAY ADMINISTRATION

93-1

PRINCESS ANNE

ROAD INVENTORY SHEET

Party Chief BB
Recorder TM
Assistant
Map No./Dir. K16 / N
State Coordinates 1173 - 141

Road No. MU 0057
Road Name Carol LA
County SOMERSET
Date 2-1-94
Sheet No. 1 OF 1

TRAFFIC CODES

TRAFFIC CONTROLS: STOP SIGN=SS, TRAFFIC LIGHT=T.L., FLASHING RED BALL=F.R.

TRAFFIC CODES

PARKING RESTRICTIONS: A.M. PEAK, P.M. PEAK, A.M./P.M. PEAK, NO PARKING ANYTIME=N.P., COMM/IND. ACCESS=E

SYSTEM				TRAFFIC		LINE DIAGRAM			TRAFFIC			PAVEMENT DATA
FED. AID.	FUNCT CLASS.	HWY. SYS.	HPMS SAMPLE	PRKG. REST.	COM/IND. ACCESS				CONTROL	COM/IND. ACCESS	PRKG. REST.	
						Ent to Food Lion						
					E	Food Lion	0	11				
						90°	0	10				
												30'H
												2 uml
							0	04		E		
												30'H
												2 ML
								LA)				
							0	00	920A			
						(Britingham MD						

SYSTEM				TRAFFIC		LINE DIAGRAM	TRAFFIC			PAVEMENT DATA
FED. AID.	FUNCT. CLASS.	HWY. SYS.	HPMS SAMPLE	PRK.G. REST.	COM/IND ACCESS		CONTROL	COM/IND ACCESS	PRK.G. REST.	

Corp. Limits, maint. adjustment from K-16 index (grid) map.

Princess Anne (97-49) B

SHA 51.3 - 8 Revised 4.83

MARYLAND STATE HIGHWAY ADMINISTRATION

ROAD INVENTORY SHEET OP 359

Party Chief GD
Recorder MP
Assistant
Map No./Dir. 1 W
State Coordinates

Road No. MU 0060
Road Name Cemetery Lane
County Somerset
Date 2/3/98
Sheet No. 1 OF 1

TRAFFIC CODES
TRAFFIC CONTROLS: STOP SIGN-SS, TRAFFIC LIGHT=T.L., FLASHING RED BALI=F.R.

TRAFFIC CODES
PARKING RESTRICTIONS: A.M. PEAK, P.M. PEAK, A.M./P.M. PEAK, NO PARKING ANYTIME=N.P., COMM/IND. ACCESS=E

SYSTEM				TRAFFIC		LINE DIAGRAM				TRAFFIC			PAVEMENT DATA
	FUNCT CLASS	HWY. SYS	HPMS SAMPLE	PREG. REST.	COM/IND ACCESS					CONTROL	COM/IND ACCESS	PREG. REST.	
						ROAD	0	22	END				
							0	20	A				14'E
							0	18					
						Corp Limits			Princess Anne				
							0	~~16~~ 17					
						End CEM	0	13	A				14'G
						Ent. to CEM	0	08	Som. Co. Maint. Shop		E		20'H
						Ent. to CEM	0	05					2 UNL
						Somerset			Ave				
						MD	0	00	675				

359
OP

COUNTY _____ ROAD NO. _____ PAGE ___ OF ___

SYSTEM				TRAFFIC		LINE DIAGRAM	TRAFFIC			PAVEMENT DATA
	FUNCT. CLASS	HWY SYS	HPMS SAMPLE	PRKG. REST.	COM/IND ACCESS		CONTROL	COM/IND ACCESS	PRKG. REST.	

PS89

Form 6 HPS (Rev. 1961)

ROAD INVENTORY SHEET

S. CHURCH ST.

Party Chief F. SETTA

Recorder T. LANDON

Chainman

T. LANDON
F. RHODES
VERIFIED
76

Road No. 0070

Name N CHURCH ST

Sheet No. 1 OF 2

Date 8-24-65

County SOMERSET

PRINCESS ANNE 73-5

		Mu 350		20' I 26' CW
W. WILLIAM	0	45	ST	
				20' I ~~16' C~~ 26' CW
CEM	0	35		
		Mu 10		
W. ANTIOCH	0	33	AVE	24' I "J" C-RT.
	0	26 Mu 340		26' CW
W. WASHINGTON	0	24	ST	
	0	21	CHURCH CEM	~~21' H C-RT 25' CW~~
W PRINCE WILLIAMS			ST	
~~MD~~ MUNI	0	14	0280 ~~363~~ MUNI	24' I C-C
	0	10		~~20' H 26' CW~~ 24' I C-C
		Mu 50		
W. BROAD	0	05	ST	9' C 12' CW
		Mu 130		
MU0130 W {FRONT ST}	0	00		

S. CHURCH ST.

I-TYPE 75-2

67-12 ~~20' H C-RT~~

S

Form 6 HPS (Rev. 1961)

PSM

ROAD INVENTORY SHEET

Party Chief F. SETIAN
Recorder T. LANDON
Chainman

Road No. MU 0070
Name CHURCH ST
Sheet No. 2 OF 2
Date 8-9A-65
County SOMERSET

PRINCESS ANNE

MU 320

W. SOUTH 0 68 ST

15' B I
21' CW

MU 150

W. HAMPDEN 0 56 AVE

MU 190

W. LINDEN 0 51 AVE

11 TYPE
14'

SAME

SHA 51.3-8
11-15-72

STATE HIGHWAY ADMINISTRATION OF MARYLAND

ROAD INVENTORY SHEET

Party Chief T. LANDON
Recorder F. RHODES
Helper

Map No. 74-6

Road No. MUN. 0075
Road Name N. COLLEGE ~~DR.~~ PL
Sheet No. 1 OF 1
Date 1/14/75
County SOMERSET
State Coordinates

T. LANDON
F. RHODES
VERIFIED
7/24/76

PRINCESS ANNE

N

DE
CUL003SAC

29'I
"J" C-C

Valentine
~~MT. VERNON~~
MUN. 0245
@.12

000 DR.

PL
COLLEGE ~~DR.~~
MUN 0070-5

SHA 51.3-8
11-15-72

ROAD INVENTORY SHEET

Road No. _____
Road Name _____
Sheet No. _____
Date _____
County _____
State Coordinates _____

SHA 51.3-8
11-15-72

STATE HIGHWAY ADMINISTRATION OF MARYLAND

ROAD INVENTORY SHEET

Party Chief T. LANDON
Recorder F. RHODES
Helper

Map No. 74-5

Road No. MUN. 0076
Road Name S. COLLEGE PL. ~~DR~~
Sheet No. 1 OF 1
Date 1/14/75
County SOMERSET
State Coordinates

PRINCESS ANNE

N. COLLEGE ~~DR.~~ PL
MUN. 0075 74-6

Valentine
~~MT. VERNON~~ DR.
MUN. 0245 0 11
@ .12

N

29'I
"J" C-C

CUL 0 00 SAC
D E

P589

T. LANDON
F. RHODES
VERIFIED
12/21/76

SHA 51.3-8
11-15-72

ROAD INVENTORY SHEET

Road No. _____
Road Name _____
Sheet No. _____
Date _____
County _____
State Coordinates _____

SHA 51.3 - 8 Revised
4.83

MARYLAND STATE HIGHWAY ADMINISTRATION

90-7
1-21-91
BB/TM

(92 MU EX #5)
GD/A HATTEN
1/27/93
96-2
GNKS
1-14-97

ROAD INVENTORY SHEET

Party Chief BB
Recorder DW
Assistant
Map No./Dir. / W
State Coordinates Princess Anne

Road No. Mu 0079
Road Name ~~Daphane Ln~~ DAPHNE LA 88-7
County Somerset
Date 1-25-89
Sheet No. 1 OF 1

SYSTEM				TRAFFIC		LINE DIAGRAM	TRAFFIC			PAVEMENT DATA
FED. AID.	FUNCT. CLASS.	HWY. SYS.	HPMS SAMPLE	PRKG. REST.	COM/IND. ACCESS		CONTROL	COM/IND. ACCESS	PRKG. REST.	
						~~(DAPHANE LN) MU 0 27 0079~~				
						~~0 22~~ ~~90~~				
						HAYMAN (HAYMAN DR) DR				
						MU .06 Spur .20'F 0 19 MU 0155 @.34 ~~90~~				
						~~(DAPHANE LN) MU 0079~~ @.27 0 14 ~~0 14~~				
						(GAIL DR)				
						MU 0135 0 09				~~20'F~~
						0 06				
						Hayman Dr				
						0 05 MU 0155 @.00				
										20'F
						Stewart Neck Rd				30'CW
						CO 0 00 89	SS			

TRAFFIC CODES
TRAFFIC CONTROLS: STOP SIGN=SS, TRAFFIC LIGHT=T.L., FLASHING RED BALL=F.R.

TRAFFIC CODES
PARKING RESTRICTIONS: A.M. PEAK, P.M. PEAK, A.M./P.M. PEAK, NO PARKING ANYTIME=N.P., COMM/IND. ACCESS=E

SYSTEM				TRAFFIC		LINE DIAGRAM	TRAFFIC				PAVEMENT DATA
FED. AID.	FUNCT. CLASS.	HWY. SYS.	HPMS SAMPLE	PRK'G. REST.	COM/IND ACCESS		CONTROL	COM/IND ACCESS	PRK'G. REST.		

SHA 51.3-8
11-15-72

STATE HIGHWAY ADMINISTRATION OF MARYLAND

MUN. 80

90-3
1-21-91
BB/TM

ROAD INVENTORY SHEET

Party Chief _____
Recorder K. Hess
Helper _____

Road No. ~~Co 236~~
Road Name (DIVISION ST)
Sheet No. 1 of 1
Date 8-23-65 (REVISED 9-27-77
County SOMERSET
State Coordinates 1178-136

Map No. G 20 VER. 12-14-76
PRINCESS ANNE

81-22

	ROAD END	3 APTS 150'-H		
	025			
H	023	H		
H	022	H		
	021	H		~~18'F~~ ~~26'CW~~
		ST		
↑20° ~~RUTGER ST~~ ~~CO 237~~ MU 300	019	OP 346		*
	018	H	11+81	
	017	H		
H	016			
	015	H	20°↑	
E ↑	014	H-ABAN.		
	012	H		~~18'F~~ ~~2UML~~
	011	H	MUN 2	* ~~18'F~~ ~~2UML~~
4 H	~~COBB~~ 008 ~~LIMIT~~ 006 ~~Princess~~ 004 ~~ANNE~~	H	80	* ~~18'F~~
~~PROGRESS~~ ~~1 ANO~~ ~~CO~~ MU	000 ~~LA. AVE~~ ~~235~~ 180			~~30'CW~~ 30'RE NC-C 2UML

SHA 51.3-8
11-15-72

ROAD INVENTORY SHEET

Road No. _____
Road Name _____
Sheet No. _____
Date _____
County _____
State Coordinates _____

SHA 51.3 - 8 Revised
4.83

MARYLAND STATE HIGHWAY ADMINISTRATION

89-1

ROAD INVENTORY SHEET OP 345

Party Chief C.G
Recorder B.B.
Assistant
Map No./Dir. GH20 / S
State Coordinates

Road No. MUN. 0085
Road Name DREXWOOD DR
County SOMERSET
Date 11/18/90
Sheet No. 1 OF 1

93-2

TRAFFIC CODES
TRAFFIC CONTROLS: STOP SIGN=SS, TRAFFIC LIGHT=T.L., FLASHING RED BALL=F.R.

TRAFFIC CODES
PARKING RESTRICTIONS: A.M. PEAK, P.M. PEAK, A.M./P.M. PEAK, NO PARKING ANYTIME=N.P., COMM/IND. ACCESS=E

SYSTEM				TRAFFIC		PRINCESS ANNE LINE DIAGRAM	TRAFFIC			PAVEMENT DATA
FED. AID.	FUNCT CLASS.	HWY. SYS.	HPMS SAMPLE	PRKG. REST.	COM/IND. ACCESS		CONTROL	COM/IND. ACCESS	PRKG. REST.	
						PROP				
						PROP				
						0 14				
						OP 345				
						(DREXWOOD DR)				24 F
		OP 345				0 10 MUN 0086				2 UML
NON FA	RURAL LOCAL	MUN 0085								
						MD 3162				24' F G
						0 00	SS			2 UML

SYSTEM				TRAFFIC		LINE DIAGRAM	TRAFFIC			PAVEMENT DATA
FED. AID.	FUNCT. CLASS.	HWY. SYS.	HPMS SAMPLE	PRKG. REST.	COM/IND ACCESS		CONTROL	COM/IND ACCESS	PRKG. REST.	

90-10, 11 2000 MJEX3
1-21-91 SS/AQ
BB/TM 3-1-01

89-1 (Ex #1)

SHA 51.3 - 8 Revised 4.83

MARYLAND STATE HIGHWAY ADMINISTRATION

ROAD INVENTORY SHEET

Party Chief C.G.
Recorder BB
Assistant
Map No./Dir. [illegible] / W (SW)
State Coordinates

Road No. MU 0086
Road Name (DREXWOOD DR.)
County SOMERSET
Date 11/8/90
Sheet No. 1 OF 1

TRAFFIC CODES
TRAFFIC CONTROLS: STOP SIGN=SS, TRAFFIC LIGHT=T, L., FLASHING RED BALL=F, R.

TRAFFIC CODES
PARKING RESTRICTIONS: A.M. PEAK, P.M. PEAK, A.M./P.M. PEAK, NO PARKING ANYTIME=N.P., COMM/IND. ACCESS=E

SYSTEM				TRAFFIC		LINE DIAGRAM	TRAFFIC			PAVEMENT DATA
FED. AID.	FUNCT CLASS.	HWY. SYS.	HPMS SAMPLE	PRKG. REST.	COM/IND. ACCESS		CONTROL	COM/IND. ACCESS	PRKG. REST.	
						(PROP)				
						ROAD 0 264 END				
						(PROP) (ST JAMES WAY)				
						MUN 0310 90-11 0 2X3				
						(PROP)				
						0 +7				
						(PROP.) (ROBYN LA)				
						MUN 0296 90-10 0 1X6				
						0 07 90°				
NON FA	RURAL	LOCAL								
						(DREXWOOD) DR				24'F
						MUN 0085 0 00 OP 345				2UML

SYSTEM				TRAFFIC		LINE DIAGRAM	TRAFFIC			PAVEMENT DATA
FED. AID.	FUNCT. CLASS.	HWY. SYS.	HPMS SAMPLE	PRKG. REST.	COM/IND ACCESS		CONTROL	COM/IND ACCESS	PRKG. REST.	

SHA 51.3 - 8 Revised
4.83

MARYLAND STATE HIGHWAY ADMINISTRATION

90-8
1-21-91
BB/TM
A/T

Princess Anne

ROAD INVENTORY SHEET

mu 0087
~~OP 339~~

89-1 (MJN)
1/18/90
CG/BB
88-1

MP
17.78

Party Chief BB
Recorder DW
Assistant
Map No./Dir. K16 / N
State Coordinates 1170-138

Road No.
Road Name Drexwood Dr
County Somerset
Date 1-25-89
Sheet No. 1 OF 1

SYSTEM				TRAFFIC		LINE DIAGRAM	TRAFFIC			PAVEMENT DATA
FED. AID.	FUNCT CLASS.	HWY. SYS.	HPMS SAMPLE	PRK'G. REST.	COM/IND. ACCESS		CONTROL	COM/IND. ACCESS	PRK'G. REST.	
						PROP.				
						Kristwood Way				
						009 MU ~~OP 339~~ 0175				
						~~35~~ 60° 006				
										23'
										~~20~~ F
										30' CW
						MD 363				
						(Deal Island 000 Rd)	SS			

TRAFFIC CODES
TRAFFIC CONTROLS: STOP SIGN=SS,
TRAFFIC LIGHT=T.L.,
FLASHING RED BALL=F.R.

TRAFFIC CODES
PARKING RESTRICTIONS: A.M. PEAK,
P.M. PEAK, A.M./P.M. PEAK, NO PARKING
ANYTIME=N.P., COMM/IND. ACCESS=E

SYSTEM				TRAFFIC		LINE DIAGRAM	TRAFFIC				PAVEMENT DATA
FED. AID.	FUNCT. CLASS.	HWY. SYS.	HPMS SAMPLE	PRKG. REST.	COM/IND ACCESS		CONTROL	COM/IND ACCESS	PRKG. REST.		

SHA 51.3 - 8 Revised
4.83

MARYLAND STATE HIGHWAY ADMINISTRATION

ROAD INVENTORY SHEET

89-6

Party Chief C.G.
Recorder B.B.
Assistant
Map No./Dir. GH20 / E
State Coordinates 1178-136

Road No. MUN. 0095
Road Name EASY ST.
County SOMERSET
Date 1/18/90
Sheet No. ____ OF ____

TRAFFIC CODES
TRAFFIC CONTROLS: STOP SIGN=SS, TRAFFIC LIGHT=T.L., FLASHING RED BALL=F.R.

TRAFFIC CODES
PARKING RESTRICTIONS: A.M. PEAK, P.M. PEAK, A.M./P.M. PEAK, NO PARKING ANYTIME=N.P., COMM/IND. ACCESS=E

SYSTEM				TRAFFIC		PRINCESS ANNE LINE DIAGRAM	TRAFFIC			PAVEMENT DATA
FED. AID.	FUNCT CLASS.	HWY. SYS.	HPMS SAMPLE	PRK'G. REST.	COM/IND. ACCESS		CONTROL	COM/IND. ACCESS	PRK'G. REST.	
						ROAD 006 END				
										10'D
										1UML
						(RUTGER ST)				
						OP 346 000				

SYSTEM				TRAFFIC		LINE DIAGRAM	TRAFFIC			PAVEMENT DATA
FED. AID.	FUNCT. CLASS.	HWY. SYS.	HPMS SAMPLE	PRKG. REST.	COM/IND ACCESS		CONTROL	COM/IND ACCESS	PRKG. REST.	

Form 6 HPS (Rev. 1961)

90-4
1-21-91
BB/TM
A/T OP356

(92 MVE #7)
GO/AH
1/27/93

ROAD INVENTORY SHEET

Party Chief F. SETTA T. LANDON F.
Recorder T. LANDON
Chainman

Road No. 0100
Name (ELM ST)
Sheet No. 1 OF 1
Date 7-23-65
County SOMERSET

BB REV FR 4-27-83 : 82-4 VERIF 12/21/16 PRINCESS ANNE



Form 6 HPS (Rev. 1961)

A/T (92-MU EXT 3) GD/A. HATTEN 1/27/93

P589

ROAD INVENTORY SHEET

(Fleurs La)

T. LANDON
F. RHODES
VERIFIED
12/21/76

Party Chief F. SETTAN
Recorder T. LANDON
Chainman

Road No. 0120
Name ~~FLUERS LANE~~
Sheet No. 10F1
Date 7-23-65
County SOMERSET

PRINCESS ANNE

ROAD	END		
	0 14		
	0 12	END CEM	10'F 12'CW
	0 01	BEG CEM	
W N. SOMERSET		AVE	
MD	0 00	675	

SHA 51.3 - 8 Revised
4.83

MARYLAND STATE HIGHWAY ADMINISTRATION

ROAD INVENTORY SHEET

Party Chief K. Hess - office INV
Recorder
Assistant
Map No./Dir. E /
State Coordinates

Road No. MU 0130
Road Name W FRONT ST
County SOMERSET
Date 10-12-89
Sheet No. 1 OF 1

PRINCESS ANNE

SYSTEM				TRAFFIC		LINE DIAGRAM	TRAFFIC			PAVEMENT DATA
FED. AID.	FUNCT CLASS.	HWY. SYS.	HPMS SAMPLE	PRK.G. REST.	COM/IND. ACCESS		CONTROL	COM/IND. ACCESS	PRK.G. REST.	

N SOMERSET AVE
MD 005 675

MU 0070
000 N CHURCH ST
@1.65

12'E
16'W

TRAFFIC CODES

TRAFFIC CONTROLS: STOP SIGN=SS, TRAFFIC LIGHT=T.L., FLASHING RED BALL=F.R.

TRAFFIC CODES

PARKING RESTRICTIONS: A.M. PEAK, P.M. PEAK, A.M./P.M. PEAK, NO PARKING ANYTIME=N.P., COMM/IND. ACCESS=E


SYSTEM
FED. AID.
FUNCT. CLASS.
HWY. SYS.
HPMS SAMPLE
TRAFFIC
PRKG. REST.
COM/IND ACCESS
LINE DIAGRAM
TRAFFIC
CONTROL
COM/IND ACCESS
PRKG. REST.
PAVEMENT DATA

SHA 51.3 - 8 Revised
4.83

A/T (92 MU EX#2)
GD/A. HATTEN
1/27/91

MARYLAND STATE HIGHWAY ADMINISTRATION

ROAD INVENTORY SHEET

Party Chief K. Hess - office INV
Recorder
Assistant
Map No./Dir. 1 E
State Coordinates

Road No. MU 0131
Road Name E FRONT ST
County Somerset
Date 10-12-89
Sheet No. 1 OF 1

PRINCESS ANNE

SYSTEM				TRAFFIC		LINE DIAGRAM	TRAFFIC			PAVEMENT DATA
FED. AID.	FUNCT. CLASS.	HWY. SYS.	HPMS SAMPLE	PRKG. REST.	COM/IND. ACCESS		CONTROL	COM/IND. ACCESS	PRKG. REST.	
						M0030 0 06 N BEECHWOOD ST				
										24'F 28'CW
						N SOMERSET AVE MD 0 00 675 @1.66				

TRAFFIC CODES
TRAFFIC CONTROLS: STOP SIGN=S.S., TRAFFIC LIGHT=T.L., FLASHING RED BALL=F.R.

TRAFFIC CODES
PARKING RESTRICTIONS: A.M. PEAK, P.M. PEAK, A.M./P.M. PEAK, NO PARKING ANYTIME=N.P., COMM/IND. ACCESS=E

SYSTEM				TRAFFIC		LINE DIAGRAM	TRAFFIC			PAVEMENT DATA
FED. AID.	FUNCT. CLASS.	HWY. SYS.	HPMS SAMPLE	PRKG. REST.	COM/IND ACCESS		CONTROL	COM/IND ACCESS	PRKG. REST.	

SHA 51.3 - 8 Revised
4.83

MARYLAND STATE HIGHWAY ADMINISTRATION

ROAD INVENTORY SHEET

PRINCESS ANNE

Party Chief GD
Recorder KS
Assistant
Map No./Dir. / N
State Coordinates

Road No. MD 135
Road Name GAIL DR
County SOMERSET
Date 1-14-87
Sheet No. 1 OF 1

96-3 MD

TRAFFIC CODES
TRAFFIC CONTROLS: STOP SIGN-SS, TRAFFIC LIGHT=T.L., FLASHING RED BALI=F.R.

TRAFFIC CODES
PARKING RESTRICTIONS: A.M. PEAK, P.M. PEAK, A.M./P.M. PEAK, NO PARKING ANYTIME=N.P., COMM/IND. ACCESS=E

SYSTEM				TRAFFIC		LINE DIAGRAM		TRAFFIC			PAVEMENT DATA
	FUNCT CLASS	HWY. SYS.	HPMS SAMPLE	PERG. REST.	COM/IND. ACCESS			CONTROL	COM/IND. ACCESS	PERG. REST.	
						DAPHNE	LA				
						MD 0 14	0079 @.09				20' D
						HAYMAN	DR				
						MD 0 00	0155 @.56				

COUNTY _____ ROAD NO. _____ PAGE ___ OF ___

SYSTEM				TRAFFIC		LINE DIAGRAM	TRAFFIC				PAVEMENT DATA
FUNCT. CLASS	HWY SYS	HPMS SAMPLE		PREG. REST.	COM/IND ACCESS		CONTROL	COM/IND ACCESS	PREG. REST.		

Form 6 HPS (Rev. 1961)

ROAD INVENTORY SHEET

Party Chief F. SETTAN
Recorder T. LANDON
Chairman

T. LANDON
F. RHODES
VERIFIED 12/21/76
PRINCESS ANNE

Road No. 0140
Name (GOVERNMENT LANE)
Sheet No. 1 OF 1
Date 7-27-65
County SOMERSET

	ROAD	END
MUN. WATER PLANT	0	04
WATER STORAGE TANK	0	02
E. IRVING	0	00

10'I
~~8'E~~
10'CW

MU 170
ST

SHA 51.3 - 8 Revised
4.83

MARYLAND STATE HIGHWAY ADMINISTRATION

Princess Anne

ROAD INVENTORY SHEET

Party Chief _____
Recorder _____
Assistant _____
Map No./Dir. 1 / W
State Coordinates _____

Road No. MU 0150 (CO 218)
Road Name E. HAMPDEN AVE
County SOMERSET
Date 10-4-88
Sheet No. _____ OF _____

TRAFFIC CODES
TRAFFIC CONTROLS: STOP SIGN=SS, TRAFFIC LIGHT=T.L., FLASHING RED BALL=F.R.

TRAFFIC CODES
PARKING RESTRICTIONS: A.M. PEAK, P.M. PEAK, A.M./P.M. PEAK, NO PARKING ANYTIME=N.P., COMM/IND. ACCESS=E

SYSTEM				TRAFFIC		LINE DIAGRAM	TRAFFIC			PAVEMENT DATA
FED. AID.	FUNCT CLASS.	HWY. SYS.	HPMS SAMPLE	PRK.G. REST.	COM/IND. ACCESS		CONTROL	COM/IND. ACCESS	PRK.G. REST.	
						PROGRESS ~~(LAND AVE)~~ LA				
						MU. 0180 0 46				
						(NO Name)				
						0 40 MU 0360				
						RUTGER ST				
						MU CO ~~237~~ 0300 0 28				
										40'I
						Signed "M. Swamp Rd"				"J" C-L
						(McCormick Swamp Rd ~~MCORMICK~~) (E. Antioch Ave EXT.) ~~SWAMP RD~~				
						Corp Limits CO 199 0 14 MU 0240 Princess Anne				
						C.00 C.31				
						CO 218				16' G
						(E. ANTIOCH AVE / MD) 388				22' CW
						0 00				

SYSTEM				TRAFFIC		LINE DIAGRAM	TRAFFIC			PAVEMENT DATA
FED. AID.	FUNCT. CLASS.	HWY. SYS.	HPMS SAMPLE	PRKG. REST.	COM/IND ACCESS		CONTROL	COM/IND ACCESS	PRKG. REST.	
						S. BECKFORD AVE MU 0 70 0020				
						S. CHURCH ST MU 0 66 0070				
						S. SOMERSET AVE MD 0 61 675				
						S. BEECHWOOD ST. 0 56 MU 0030				
					FR	R R 0 55 #CR 530 2475 R R	FR			26' I "J" C-C
						0 53				
										SAME

MUNICIPAL

P584

90-6
1-21-91
BB/TM (92 MU EX #6)
GAH
1/27/91

98-5
96-1
KSGD
1-14-97

SHA 51.3 - 8 Revised 4.83

MARYLAND STATE HIGHWAY ADMINISTRATION

ROAD INVENTORY SHEET

Party Chief BB
Recorder DW
Assistant
Map No./Dir. / N
State Coordinates Princess Anne

Road No. MU 0155
Road Name Hayman Dr
County Somerset
Date 1-25-89
Sheet No. 1 OF +2

TRAFFIC CODES
TRAFFIC CONTROLS: STOP SIGN=SS, TRAFFIC LIGHT=T.L., FLASHING RED BALL=F.R.

TRAFFIC CODES
PARKING RESTRICTIONS: A.M. PEAK, P.M. PEAK, A.M./P.M. PEAK, NO PARKING ANYTIME=N.P., COMM/IND. ACCESS=E

SYSTEM				TRAFFIC		LINE DIAGRAM	TRAFFIC			PAVEMENT DATA
FED. AID.	FUNCT CLASS.	HWY. SYS.	HPMS SAMPLE	PRK.G. REST.	COM/IND. ACCESS		CONTROL	COM/IND. ACCESS	PRK.G. REST.	
						0 28 90° ↑				
						~~Proposed~~ (~~Gull Dr~~) 0 19 90° ↑				~~20'~~
						0 08 PT 80° ↑				
						0 03 PC				
						DAPHNE LA ~~Proposed~~ ~~DAPHNE~~ ~~Daphne LN~~ 0 00 MU0079	55			20' F 30' CW

SYSTEM				TRAFFIC		LINE DIAGRAM	TRAFFIC			PAVEMENT DATA
FED. AID.	FUNCT. CLASS.	HWY. SYS.	HPMS SAMPLE	PRKG. REST.	COM/IND ACCESS		CONTROL	COM/IND ACCESS	PRKG. REST.	
						(STEWART NECK Rd)				
						CO 0 65 89				
						0 60 CH		E		
						0 58		E		
						GAIL DR				
						MU 0135 0 56				20' E
						0 53				
						0 46 90°				20' D
						0 40				
						0 38				
						(No Name) MU (97-2)				20' E
						~~(DAPHANE LN)~~ ~~MU 0079~~				
						DAPHNE LA ~~(DAPHANE LN)~~				
						MU 0079 0 34				
										20' F

01-1ST EX #1

SHA 51.3 - 8 Revised 4.83

PRINCESS Anne

MARYLAND STATE HIGHWAY ADMINISTRATION

ROAD INVENTORY SHEET

Party Chief S. SNYDER
Recorder W. PLEW
Assistant
Map No./Dir. K-16 / N
State Coordinates 1175-143

Road No. MD 0157
Road Name (HICKORY RD)
County SOMERSET
Date 02/26/02
Sheet No. 1 OF 1

TRAFFIC CODES
TRAFFIC CONTROLS: STOP SIGN-SS, TRAFFIC LIGHT=T.L., FLASHING RED BALL=F.R.

TRAFFIC CODES
PARKING RESTRICTIONS: A.M. PEAK, P.M. PEAK, A.M./P.M. PEAK, NO PARKING ANYTIME-N.P., COMM/HVD. ACCESS=E

SYSTEM				TRAFFIC		LINE DIAGRAM	TRAFFIC			PAVEMENT DATA
	FUNCT CLASS.	HWY. SYS	HPMS SAMPLE	PREG. REST.	COM/IND ACCESS		CONTROL	COM/IND ACCESS	PREG. REST.	
						NORFOLK SOUTHERN CORP R.R.				
						ROAD END 50'				
						WATER TOWER 0.13				18'I
										2ML
				E		90° 0.02				30'I
										IC-C
										2ML
						UMES BLVD				
						MD 0.00 822				

COUNTY _____ ROAD NO. _____ PAGE ___ OF ___

SYSTEM				TRAFFIC		LINE DIAGRAM	TRAFFIC				PAVEMENT DATA
FUNCT CLASS	HWY SYS	HPMS SAMPLE		PREG REST	COM/IND ACCESS		CONFIG	COM/IND ACCESS	PREG. REST.		

Form 6 HPS (Rev. 1961)

91-5
AL-JK
1/29/92

PS89

ROAD INVENTORY SHEET

T. LANDON
T. [illegible]OSES
VERIFIED
12/20/76
PRINCESS ANNE

Party Chief F. SETTAN
Recorder T. LANDON
Chainman

Road No. 0040 Hobson St.
Name (~~BIRD AVE~~)
Sheet No. 1 OF 1
Date 8-24-65
County SOMERSET

~~E. HAMPDEN AVE~~
~~0.21~~

~~0.15~~ ~~90°~~

~~ROAD~~ Gate ~~END~~

~~290°~~ ROAD 0~~13~~05 END

S

20'E
26'CW

Mn 10

E. ANTIOCH AVE
MD 0.00 388
@.20

P589

Form 6 HPS (Rev. 1961)

ROAD INVENTORY SHEET

Party Chief F. SETTAN
Recorder T. LANDON
Chainman

Road No. 0160
Name IMAGINARY LANE
Sheet No. 1 OF 1
Date 8-24-65
County SOMERSET

PRINCESS ANNE

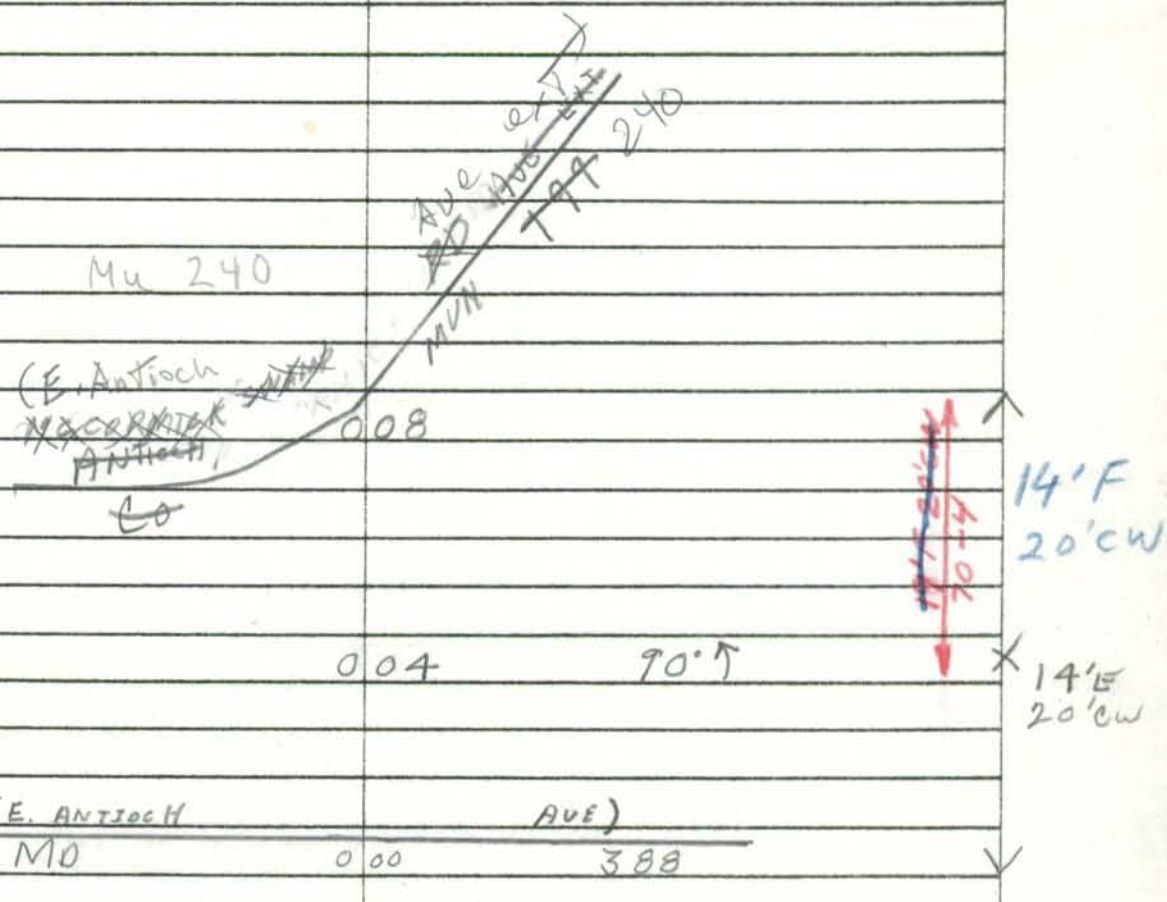

Form 6 HPS (Rev. 1961)

ROAD INVENTORY SHEET

T. LANDON
F. [illegible]
VERIFIED
12/21/76

Party Chief F. SETTAN
Recorder T. LANDON
Chainman

Road No. 0170
Name E. IRVING ST
Sheet No. 1 OF 1
Date 7-23-65
County SOMERSET

PRINCESS ANNE

ROAD	END	
	007	
	MU 140	16' BI 22' CW
	006 (GOVERNMENT LANE)	
	005	22' BI C-C
E ↑		
MUN	~~MU~~ ~~XO~~ 0030	
S. BEECHWOOD	000 ST	

SHA 51.3 - 8 Revised
4.83

MARYLAND STATE HIGHWAY ADMINISTRATION

Princess Anne

ROAD INVENTORY SHEET

MUN 0175
~~OF~~ 338

89-2 (MUN)
1/18/90
CG/BB
88-1

Party Chief BB
Recorder DW
Assistant
Map No./Dir. K16 / W
State Coordinates 1170-138

Road No.
Road Name Kristwood WAY
County Somerset
Date 1-25-89
Sheet No. 1 OF 1

SYSTEM				TRAFFIC		LINE DIAGRAM	TRAFFIC			PAVEMENT DATA
FED. AID.	FUNCT CLASS.	HWY. SYS.	HPMS SAMPLE	PRK.G. REST.	COM/IND. ACCESS		CONTROL	COM/IND. ACCESS	PRK.G. REST.	
						Drexwood Dr				
						MUN ~~OF~~ 337 0087 0 30				
						PROPOSED				
						0 16				
						Robyn LA Proposed				23'
						MUN ~~OF~~ 339 0295 0 00				~~20~~ F
										30' CW

TRAFFIC CODES

TRAFFIC CONTROLS: STOP SIGN=SS,
TRAFFIC LIGHT=T.L.,
FLASHING RED BALL=F.R.

TRAFFIC CODES

PARKING RESTRICTIONS: A.M. PEAK,
P.M. PEAK, A.M./P.M. PEAK, NO PARKING
ANYTIME=N.P., COMM/IND. ACCESS=E


SYSTEM
FED. AID.
FUNCT. CLASS.
HWY. SYS.
HPMS SAMPLE
TRAFFIC
PRKG. REST.
COM/IND ACCESS
LINE DIAGRAM
TRAFFIC
CONTROL
COM/IND ACCESS
PRKG. REST.
PAVEMENT DATA

SHA 51.3 - 8 Revised
4.83

MARYLAND STATE HIGHWAY ADMINISTRATION

Princess Anne

ROAD INVENTORY SHEET

Party Chief _____
Recorder _____
Assistant _____
Map No./Dir. 1
State Coordinates _____

Road No. Mu 0180
Road Name Land Ave
County Somerset
Date _____
Sheet No. _____ OF _____

SYSTEM				TRAFFIC		LINE DIAGRAM	TRAFFIC			PAVEMENT DATA
FED. AID.	FUNCT CLASS.	HWY. SYS.	HPMS SAMPLE	PRKG. REST.	COM/IND. ACCESS		CONTROL	COM/IND. ACCESS	PRKG. REST.	
						Renamed; now part of Progress La Mu 0180				

TRAFFIC CODES

TRAFFIC CONTROLS: STOP SIGN=SS, TRAFFIC LIGHT=T.L., FLASHING RED BALL=F.R.

TRAFFIC CODES

PARKING RESTRICTIONS: A.M. PEAK, P.M. PEAK, A.M./P.M. PEAK, NO PARKING ANYTIME=N.P., COMM/IND. ACCESS=E

SYSTEM				TRAFFIC		LINE DIAGRAM	TRAFFIC			PAVEMENT DATA
FED. AID.	FUNCT. CLASS.	HWY. SYS.	HPMS SAMPLE	PRKG. REST.	COM/IND ACCESS		CONTROL	COM/IND ACCESS	PRKG. REST.	

PS89

Form 6 HPS (Rev. 1961)

ROAD INVENTORY SHEET

Party Chief F. SETTAN
Recorder T. LANDON
Chainman

VERIFIED 12/20/76

Road No. 0190
Name W. LINDEN AVE
Sheet No. 1 OF 1
Date 7-23-65
County SOMERSET

PRINCESS ANNE

Co 230 Linden Ave

LANKFORD AVE ~~LAKEFORD AVE~~

CORP LIMIT P. ANNE 0 14 CO. ~~WILLIAM~~ ~~ST~~ ~~EXT~~ 242

CORP LMTS 0 13 PRINCESS ANNE

MU 20

S. BECKFORD 0 09 AVE

MU 70

S. CHURCH 0 05 ST

W

S. SOMERSET AVE

MD 0 00 675

I-TYPE 75-N MUNICIPAL

18' G I
24' CW

24' I
~~23'~~ G I
~~C RT~~ C-C
~~25' CW~~

29' G I
C-C

Form 6 HPS (Rev. 1961)

A/T 92 MU EX #1
GD A. HATTON
1-27-93

PSST

ROAD INVENTORY SHEET

Party Chief F. SETTAN
Recorder T. LANDON
Chainman

LONDON
VERIFIED
12/21/16
PRINCESS ANNE

Road No. 0200
Name (MANOKIN AVE)
Sheet No. 1 OF 1
Date 8-24-65
County SOMERSET

MU 20

N. BECKFORD 006 AVE

MU 210

MANSION AVE

~~MD 363~~ 000

MD 363 MANOKIN AVE

17'6
24'6W

SHA 51.3 - 8 Revised
4.83

PRINCESS ANNE

FC/RI - 95

MARYLAND STATE HIGHWAY ADMINISTRATION

ROAD INVENTORY SHEET

Party Chief G. D.
Recorder T. M.
Assistant
Map No./Dir. 15
State Coordinates

Road No. MU 0210
Road Name Mansion Ave
County Somerset
Date 7-14-95
Sheet No. 1 OF 1

TRAFFIC CODES
TRAFFIC CONTROLS: STOP SIGN=SS, TRAFFIC LIGHT=T.L., FLASHING RED BALL=F.R.

TRAFFIC CODES
PARKING RESTRICTIONS: A.M. PEAK, P.M. PEAK, A.M./P.M. PEAK, NO PARKING ANYTIME=N.P., COMM/IND. ACCESS=E

SYSTEM: FED. AID.	SYSTEM: FUNCT CLASS.	SYSTEM: HWY. SYS.	SYSTEM: HPMS SAMPLE	TRAFFIC: PRKG. REST.	TRAFFIC: COM/IND. ACCESS	LINE DIAGRAM	TRAFFIC: CONTROL	TRAFFIC: COM/IND. ACCESS	TRAFFIC: PRKG. REST.	PAVEMENT DATA
	Rural Local					Road 0 13 End (xx xx)				32'I J c-c 2 uml
	RURAL MAJOR COLLECTOR					W. Prince William St Mu 0280 0 06				25'I J crb Rt 2 uml
						(Manokin Ave) Mu 0200 0 00 MD 363	SS			

SYSTEM				TRAFFIC		LINE DIAGRAM	TRAFFIC				PAVEMENT DATA
FED. AID.	FUNCT. CLASS.	HWY. SYS.	HPMS SAMPLE	PRK.G. REST.	COM/IND ACCESS		CONTROL	COM/IND ACCESS	PRK.G. REST.		

* Corp. Limits, maint. adjustment from K-16 index (grid) map

SHA 51.3 - 8 Revised 4.83

Princess Anne (97-4 CO)

MARYLAND STATE HIGHWAY ADMINISTRATION

ROAD INVENTORY SHEET OP 358

Party Chief GD
Recorder MP
Assistant
Map No./Dir. 1 W
State Coordinates

Road No. MD 0220
Road Name Maple St.
County Somerset
Date 2/3/93
Sheet No. 1 OF 1

TRAFFIC CODES
TRAFFIC CONTROLS: STOP SIGN-SS, TRAFFIC LIGHT=T.L., FLASHING RED BALL=F.R.

TRAFFIC CODES
PARKING RESTRICTIONS: A.M. PEAK, P.M. PEAK, A.M./P.M. PEAK, NO PARKING ANYTIME=N.P., COMM/IND. ACCESS=E

SYSTEM				TRAFFIC		LINE DIAGRAM			TRAFFIC			PAVEMENT DATA
	FUNCT CLASS	HWY. SYS	HPMS SAMPLE	PREG. REST.	COM/IND ACCESS				CONTROL	COM/IND ACCESS	PREG. REST.	
						T.H. to E.						
						ROAD	0 22	END				
						A	0 20			E		
						Corp Limits		Princess Anne				
							0 17					
						A	0 14					
						Ent. School	0 05					20'G 2 UML
						Somerset		Ave				
						MD	0 00	675				

OP 358

COUNTY _____ ROAD NO. _____ PAGE ___ OF ___

SYSTEM				TRAFFIC		LINE DIAGRAM	TRAFFIC			PAVEMENT DATA
	FUNCT. CLASS	HWY SYS	HPMS SAMPLE	PRKG. REST.	COM/IND ACCESS		CONTROL	COM/IND ACCESS	PRKG. REST.	

Form 6 HPS (Rev. 1961)

PSP

ROAD INVENTORY SHEET

Party Chief F. SETTAN
Recorder T. LANDON
Chainman

T. LANDON
F. HODES
VERIFIED 12/21/16

Road No. 0230
Name (MC CALLEN ST)
Sheet No. 10F1
Date 7-23-65
County SOMERSET

BB 84-A
RM 2-7.85
PRINCESS ANNE

MU 330

(SPRUCE 013 ST)

MU 270

PINE 006 ST

MU 250

OAK 000 ST

N

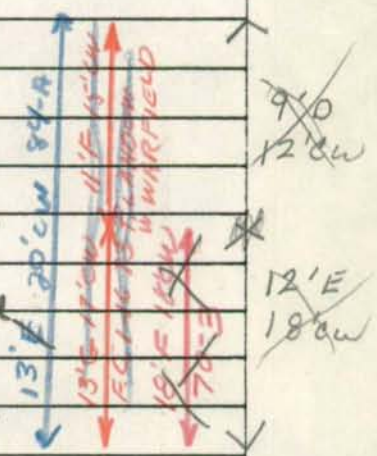

Form 6 HPS (Rev. 1961)

p589

91-3
AL-JK
1-29-92

ROAD INVENTORY SHEET

Party Chief F. SETTAN
Recorder T. LANDON
Chainman

T. LANDON
F. RHODES
VERIFIED
12/20/76

Road No. 0090
Name ~~("E" AVE)~~ Nutter Ln.
Sheet No. 1 OF 1
Date 8-24-65
County SOMERSET

PRINCESS ANNE

CORP - LMTS — PRINCESS ANNE
(PETERS MY 004 260 AVE)
@.02

15' I
21' CW

I-TYPE
75-73
69-1
15'-F
66-7

W

MY 20
S. BECKFORD 000 AVE
@.61

Form 6 HPS (Rev. 1961)

PJ59

(85-2) BB/AL 1-22-86

ROAD INVENTORY SHEET

Party Chief F. SETTAR

Recorder T. LANDON

Chainman

T. LANDON
F. HOGES
VERIFIED
12/21/76
PRINCESS ANNE

Road No. 0250

Name OAK ST

Sheet No. 1 OF 1

Date 7-2-65

County SOMERSET

N. SOMERSET AVE

MD 0 15 675

MUN 230

(McCALLEN ST) 0 11

MU 0100

CORP (ELM ST) 0 00 LMTS PRINCESS ANNE

Co 350 (OAK ST)

67-10 ~~18'F 30'cw~~ MUN

26'F J-CC

~~18'F~~

~~30'cw~~

PRINCESS ANNE
OLD PRINCESS ANNE (*WESTOVER*) ROAD
MUNICIPAL ROUTE 0252

ABANDONED - SCARIFIED

ACCESS PERMIT S-5426-94,
STATE ROAD REINVENTORY - 6\22\95
PRINCESS ANNE 1995 IMPROVEMENT #95-2

NOTE: *OLD PRINCESS ANNE (WESTOVER) ROAD, MUNICIPAL ROUTE 0252,FROM 0.01 MILE NORTH OF PARK DRIVE (MUNICIPAL ROUTE 0253) TO Maryland Route 675, SOUTH SOMERSET AVENUE, WAS Maryland Route 578. MEMO OF ACTION TRANSFER LETTER January 6, 1992.*

ACCESS PERMITS LOG UPDATE SCREEN

PERMIT #	CO	ROUTE	MILEPOINT	MAP	COORD
S-5426-94	19	MD 0675	00.79		

GRANTEE
TOWN OF PRINCESS ANNE

LOCATION
.28 MI S OF WEST POST OFFICE RD

DESCRIPTION
EXTEND PARK DR & ABANDON PART OF OLD PRINCESS ANNE RD

LOGGED IN	PROCESSED	EXPIRES	ADDENDED	INV DATE	COMP DATE
08/23/94	11/01/94	08/20/95		06/22/95	

IMP YR	REASON	DIAGRAM
1995	ROAD EXTENDED, ROAD SHORTENED	Y

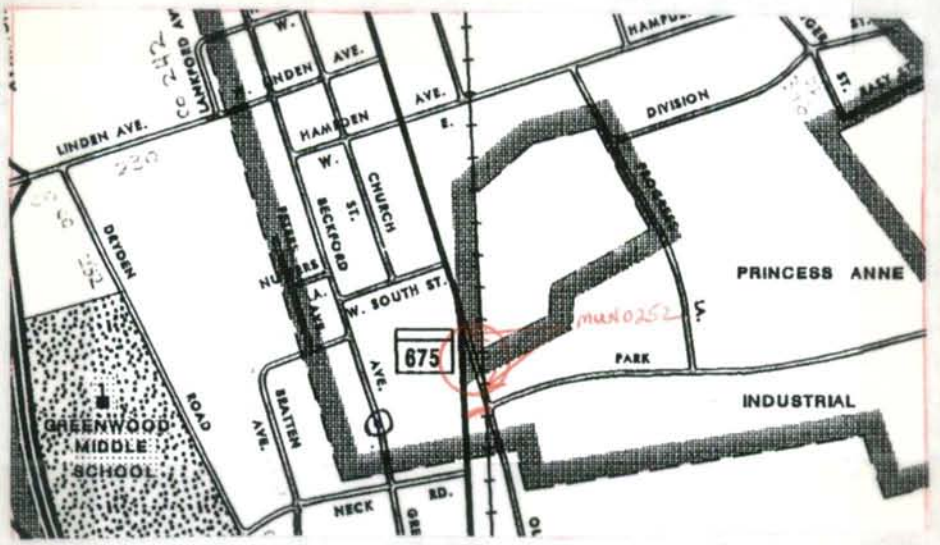

SHA 51.3 - 8 Revised
4.83

MARYLAND STATE HIGHWAY ADMINISTRATION

ROAD INVENTORY SHEET

Party Chief B. Burton
Recorder A. Lifewski
Assistant Revised 10/23/95 KJP
Map No./Dir. 1 / SW
State Coordinates 1179 - 135

Road No. Mu 0253
Road Name Park Drive
County Somerset
Date 1-22-86
Sheet No. 1 OF 1

95: 2,3
85-1

TRAFFIC CODES
TRAFFIC CONTROLS: STOP SIGN=SS, TRAFFIC LIGHT=T.L., FLASHING RED BALL=F.R.

TRAFFIC CODES
PARKING RESTRICTIONS: A.M. PEAK, P.M. PEAK, A.M./P.M. PEAK, NO PARKING ANYTIME=N.P., COMM/IND. ACCESS=E

SYSTEM				TRAFFIC		LINE DIAGRAM	TRAFFIC			PAVEMENT DATA
FED. AID.	FUNCT CLASS.	HWY. SYS.	HPMS SAMPLE	PRKG. REST.	COM/IND. ACCESS	PRINCESS ANNE	CONTROL	COM/IND. ACCESS	PRKG. REST.	
						(S. Somerset Ave.)				
						MD 073 675 @ 0.86	SS			
						Lights & Crossbucks 072 0.13				20' I
						#CR 530 248 Y Lights & Crossbucks				2 ML
						Old Princess Anne Rd				
						Co 86 071	SS	E	X	
						065 PT 30°				
						061 PC				
						Progress La				
						052 Mu 0180				
						PT 011 50°				
						PC 007				29' I
										JC-C
						McCormick Swamp Rd				2 ML
						Co 000 199				

SYSTEM				TRAFFIC		LINE DIAGRAM	TRAFFIC				PAVEMENT DATA
FED. AID.	FUNCT. CLASS.	HWY. SYS.	HPMS SAMPLE	PRK.G. REST.	COM/IND ACCESS		CONTROL	COM/IND ACCESS	PRK.G. REST.		

Form 6 HPS (Rev. 1961)

MUN. 0255

~~OP 52~~

T. LANDON
F. RHODES
VERIFIED
12/21/76

ROAD INVENTORY SHEET

Party Chief T. LANDON
Recorder W. WARFIELD
Helper

Road No. 0255
Road Name PECAN DR
Sheet No. 1 OF 1
Date 1-16-73
County SOMERSET

T. LANDON
F. RHODES PRINCESS ANNE
1/14/75 REVISED 72-3

SEE LETTER DATE 12-12-73
NOT ACCEPTED BY PRINCESS ANNE

E DE

CUL 011 SAC

007 20°

UNIVERSITY DR.

20° MUN. ~~PROP~~ 335 74-1 004 29' I

"J" C-C

MD. 000 675

Form 6 HPS (Rev. 1961)

ROAD INVENTORY SHEET

Road No. _____

Road Name _____

Sheet No. _____

Date _____

County _____

Form 6 HPS (Rev. 1961)

ROAD INVENTORY SHEET

Party Chief	F. SETTIAN	Road No.	0260
Recorder	T. LANDON	Name	(PETERS AVE)
Chainman		Sheet No.	1 OF 1
		Date	8-24-65
		County	SOMERSET

T. LANDON

VERIFIED 12/20/76

PRINCESS ANNE

MU 110 ("F" AVE) Bratten @.04 — 009 — ~~MU 110~~ CO. 359 @.00 (~~BRATTEN AVE~~) AVE

Nutter LN MU ("E" AVE) 90 @.04 — 002

CORP LMTS PR. ANNE

Corp Lmts Pr. Anne

14' E 66-6

~~14' E G~~ ~~20' CW~~

S

000

ROAD END

Form 6 HPS (Rev. 1961)

(92 MU EX #8)
G.D A. HATTEN
1/27/93

ROAD INVENTORY SHEET

T. LANDON
F. [illegible]ES
VERIFIED
12/21/76

Party Chief	F. SETTAN	Road No.	0270
Recorder	T. LANDON	Name	PINE ST
Chainman		Sheet No.	1 OF 1
		Date	7-2-65
		County	SOMERSET

PRINCESS ANNE 73-1

Co 37 (~~PINE~~ ST.) ~~[illegible]~~ Pine

CORP LMTS MU PRINCESS ANNE 0100

(ELM 0 15 ST)

(McCALLEN MUN 0 05 230 ST)

W ↑

N. SOMERSET AVE

MD 0 00 675

@ 2.09

67-11 ~~18' [illegible]~~ MUN

31' G
"J" C-C
~~18' F~~
~~30' OW~~

OP 61 ~~[illegible]~~ PINE KNOB DR

SHA 51.3 - 8 Revised
4.83

PRINCESS ANNE

Fc/RI-95

MARYLAND STATE HIGHWAY ADMINISTRATION

ROAD INVENTORY SHEET

Party Chief G. D.
Recorder T. M.
Assistant
Map No./Dir. 1 E
State Coordinates

Road No. MU 0280
Road Name W. Prince William St
County Somerset
Date 7-14-95
Sheet No. 1 OF 1

TRAFFIC CODES
TRAFFIC CONTROLS: STOP SIGN=SS, TRAFFIC LIGHT=T.L., FLASHING RED BALL=F.R.

TRAFFIC CODES
PARKING RESTRICTIONS: A.M. PEAK, P.M. PEAK, A.M./P.M. PEAK, NO PARKING ANYTIME=N.P., COMM/IND. ACCESS=E

SYSTEM				TRAFFIC		LINE DIAGRAM				TRAFFIC			PAVEMENT DATA
FED. AID.	FUNCT CLASS.	HWY. SYS.	HPMS SAMPLE	PRKG. REST.	COM/IND. ACCESS					CONTROL	COM/IND. ACCESS	PRKG. REST.	
	Rural Major Collector			2 Hour Parking	E	Beechwood MU	0 22	ST 0030		SS			
							0 21		W. Prince William St				
	Rural Local					Parking	0 20						
						Bonita Drive Ent to Parking	0 19	Parking			E		56'I JC-C 2ML
						Somerset MD	0 16	Ave 675		TL		2 Hour Parking	
						County Courthouse	0 14	Parking			E		51'I JC-C 2ML
						Board of Education	0 12						
						Church MU	0 11	ST 0070					
							0 08	Church	W. Prince William St				48'I Jcrb Rt 2uml
						Beckford MU	0 07	Ave 0020					30'I 2uml
						Mansion MU	0 00	Ave 0210					

SYSTEM				TRAFFIC		LINE DIAGRAM	TRAFFIC				PAVEMENT DATA
FED. AID.	FUNCT. CLASS.	HWY. SYS.	HPMS SAMPLE	PRKG. REST.	COM/IND ACCESS		CONTROL	COM/IND ACCESS	PRKG. REST.		

SHA 51.3 - 8 Revised 4.83

,21-,28 was Land Ave, MU 0180

as Land Ave - 66-4, 69-2 71-3

MARYLAND STATE HIGHWAY ADMINISTRATION

ROAD INVENTORY SHEET MUN 0180

89-5
CG/BB
1/18/90

Party Chief BB
Recorder AL
Assistant
Map No./Dir. 1 N
State Coordinates

Road No. ~~OP 0335~~
Road Name PROGRESS LA. (85 XTRA) 95-1 PRINCESS ANNE
County SOMERSET
Date 1-22-86
Sheet No. 1 OF ~~2~~

89-1 A/T 91-1 A/T

TRAFFIC CODES
TRAFFIC CONTROLS: STOP SIGN=SS, TRAFFIC LIGHT=T.L., FLASHING RED BALL=F.R.

PARKING RESTRICTIONS: A.M. PEAK, P.M. PEAK, A.M./P.M. PEAK, NO PARKING ANYTIME=N.P., COMM/IND. ACCESS=E

SYSTEM				TRAFFIC		LINE DIAGRAM	TRAFFIC			PAVEMENT DATA
FED. AID.	FUNCT. CLASS.	HWY. SYS.	HPMS SAMPLE	PRKG. REST.	COM/IND. ACCESS		CONTROL	COM/IND. ACCESS	PRKG. REST.	
					E	0 23				30'F JC-C 2UNL
						DIVISION ST.				
						0 21 MU 0080				
					E	0 18				
						0 14 48" CP. 2'D.				
						0 09 PROP				
						~~ROAD~~ 0 07 ~~END~~				
						0 05		E		29'I J-CC 2UNL
						PARK DR. MUN. 0 00 (85-1) ~~0273~~ 0253				

SYSTEM				TRAFFIC		LINE DIAGRAM	TRAFFIC				PAVEMENT DATA
FED. AID.	FUNCT. CLASS.	HWY. SYS.	HPMS SAMPLE	PRK.G. REST.	COM/IND ACCESS		CONTROL	COM/IND ACCESS	PRK.G. REST.		
						E HAMPDEN AVE					
						MUN 0 28 0150	SS			↑	30'F JC-C 2UML

Form 6 HPS (Rev. 1961)

(92 MV EXT #9)
GO/AH
1/27/93

PS37

ROAD INVENTORY SHEET

Party Chief F. SETTAN
Recorder T. LANDON
Chainman

T. LANDON
F. GOES
VERIFIED
12/21/76

Road No. 0290
Name (ROBERTS ST)
Sheet No. 1 OF 1
Date 7-23-65
County SOMERSET

PRINCESS ANNE

BB·2 AT

ROAD	END	
	0 ~~0~~ 10	↑ 12'E 6 18'cw
↑20°	0 07	
	0 05	20°↑
	003	X 14'6 ~~18'E~~ 24cw
W ↑ N. SOMERSET MD	000	AVE 625 ↓

SHA 51.3 - 8 Revised
4.83

90-9
1-21-91
BB/TM
A/T

Mun 1

MARYLAND STATE HIGHWAY ADMINISTRATION

Princess Anne

ROAD INVENTORY SHEET

MUN 0295

~~of 339~~

89-3 (MUN)
11/8/90
CG/BB
88-1
MP 17.73

Party Chief BB
Recorder DW
Assistant
Map No./Dir. K-16 / N
State Coordinates 1170-138

Road No.
Road Name Robyn LA
County Somerset
Date 1-25-89
Sheet No. 1 OF 1

SYSTEM				TRAFFIC		LINE DIAGRAM	TRAFFIC			PAVEMENT DATA
FED. AID.	FUNCT CLASS.	HWY. SYS.	HPMS SAMPLE	PRK.G. REST.	COM/IND. ACCESS		CONTROL	COM/IND. ACCESS	PRK.G. REST.	

TRAFFIC CODES

TRAFFIC CONTROLS: STOP SIGN=SS, TRAFFIC LIGHT=T.L., FLASHING RED BALL=F.R.

TRAFFIC CODES

PARKING RESTRICTIONS: A.M. PEAK, P.M. PEAK, A.M./P.M. PEAK, NO PARKING ANYTIME=N.P., COMM/IND. ACCESS=E

(Prop)

Kristwood Way (Proposed)

~~of~~ 338 MU 0175 0 09

MD 363

(Deal Island 0 0 0 RD)

23'

~~20~~' F

30' (W)

SYSTEM				TRAFFIC		LINE DIAGRAM	TRAFFIC			PAVEMENT DATA
FED. AID.	FUNCT. CLASS.	HWY. SYS.	HPMS SAMPLE	PRKG. REST.	COM/IND ACCESS		CONTROL	COM/IND ACCESS	PRKG. REST.	

SHA 51.3 - 8 Revised
4.83

MARYLAND STATE HIGHWAY ADMINISTRATION

2000 mu EXI
SS/AP
3-1-01

ROAD INVENTORY SHEET

90-10

Party Chief BB
Recorder TM
Assistant
Map No./Dir. 1E
State Coordinates PRINCESS ANNE

Road No. MU 0296
Road Name ROBYN LA
County SOMERSET
Date 1-21-91
Sheet No. 1 OF 1

TRAFFIC CODES
TRAFFIC CONTROLS: STOP SIGN=SS,
TRAFFIC LIGHT=T.L.,
FLASHING RED BALL=F.R.

TRAFFIC CODES
PARKING RESTRICTIONS: A.M. PEAK,
P.M. PEAK, A.M./P.M. PEAK, NO PARKING
ANYTIME=N.P., COMM/IND. ACCESS=E

SYSTEM				TRAFFIC		LINE DIAGRAM	TRAFFIC			PAVEMENT DATA
FED. AID.	FUNCT CLASS.	HWY. SYS.	HPMS SAMPLE	PRKG. REST.	COM/IND. ACCESS		CONTROL	COM/IND. ACCESS	PRKG. REST.	
						PROPOSED				
						ROAD 0 231 END				
						(ST. JAMES WAY) / 0 20 MU 0310				
						PT 0 17				
						90°				
						PC 0 13				
										20'F
										2 UNL
						(OREXWOOD DR) / MU 0 00 00P6	SS			

SYSTEM				TRAFFIC		LINE DIAGRAM	TRAFFIC				PAVEMENT DATA
FED. AID.	FUNCT. CLASS.	HWY. SYS.	HPMS SAMPLE	PRKG. REST.	COM/IND ACCESS		CONTROL	COM/IND ACCESS	PRKG. REST.		

Form 6 HPS (Rev. 1961)

T. LANDON
F. RHODES
VERIFIED

OP 346 89-6 (MUN)
MUN 300
90-5
1-21-91
BB/TM

ROAD INVENTORY SHEET

Party Chief F. SETTAN
Recorder T. LANDON
Chainman

1178-136 76

Road No. ~~C0257~~
Name RUTGER ~~LANE~~ ST.
Sheet No. 1 OF 1
Date 8-23-65
County SOMERSET

PRINCESS ANNE

81-23

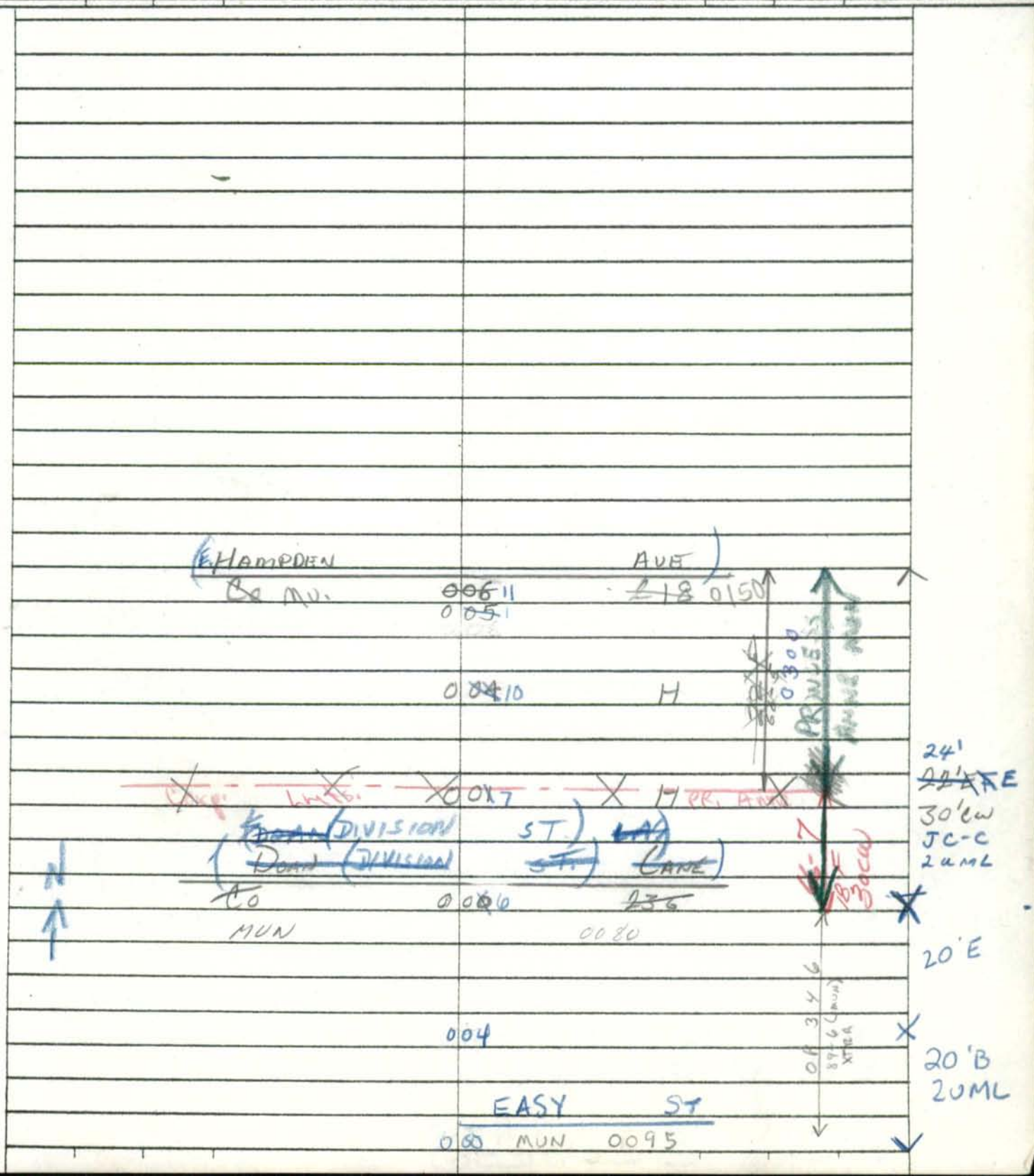

SHA 51.3 - 8 Revised
4.83

MARYLAND STATE HIGHWAY ADMINISTRATION

2000 NEW
SS/AP
3-1-01

ROAD INVENTORY SHEET

90-11

Party Chief BB
Recorder TM
Assistant
Map No./Dir. 1E
State Coordinates PRINCESS ANNE

Road No. MU 0310
Road Name ST. JAMES WAY
County SOMERSET
Date 1-21-91
Sheet No. 1 OF 1

TRAFFIC CODES
TRAFFIC CONTROLS: STOP SIGN=S.S., TRAFFIC LIGHT=T.L., FLASHING RED BALL=F.R.

TRAFFIC CODES
PARKING RESTRICTIONS: A.M. PEAK, P.M. PEAK, A.M./P.M. PEAK, NO PARKING ANYTIME=N.P., COMM/IND. ACCESS=E

SYSTEM				TRAFFIC		LINE DIAGRAM	TRAFFIC			PAVEMENT DATA
FED. AID.	FUNCT. CLASS.	HWY. SYS.	HPMS SAMPLE	PRK.G. REST.	COM/IND. ACCESS		CONTROL	COM/IND. ACCESS	PRK.G. REST.	
						~~ROBYN~~ LAT				
						MU 0 08 0296				
										20'F
										24ML
						(DREXWOOD DR)				
						MU 000 0086				

SYSTEM				TRAFFIC		LINE DIAGRAM	TRAFFIC			PAVEMENT DATA
FED. AID.	FUNCT. CLASS.	HWY. SYS.	HPMS SAMPLE	PRKG. REST.	COM/IND ACCESS		CONTROL	COM/IND ACCESS	PRKG. REST.	

Form 6 HPS (Rev. 1961)

ROAD INVENTORY SHEET

Party Chief F. SETTAN
Recorder T. LANNON
Chainman

VERIFIED 12/20/76

Road No. 0320
Name W. SOUTH ST
Sheet No. 1 OF 1
Date 8-24-65
County SOMERSET

PRINCESS ANNE

MUN		20	
S. BECKFORD	0 09	AVE	
		MU 0070	
	0 04	S. CHURCH ST	
S. SOMERSET		AVE	
MD	0 00	675	

18'/B
24'RW

W

PSM

Form 6 HPS (Rev. 1961)

ROAD INVENTORY SHEET

T. LANDON

Party Chief F. SEITAW
Recorder T. LANDON
Chainman

VERIFIED 82-3 12/21/76

BB REV FR 4-27-83

PRINCESS ANNE

Road No. 0330
Name (SPRUCE ST)
Sheet No. 1 OF 1
Date 7-23-65
County SOMERSET

MUN 100
(ELM 0.15 ST)

~~12'E~~
~~16'CW~~

MUN 230
(McCALLEN ST) 0.04

~~16'E~~
~~22'E~~
28'CW
18'F
82-3

1.99

W
N SOMERSET AVE
MD 0.00 675

SHA 51.3-8
11-15-72

STATE HIGHWAY ADMINISTRATION OF MARYLAND

P589

ROAD INVENTORY SHEET

Party Chief T. LANDON
Recorder F. RHODES
Helper

Map No. 74-1

Road No. MUN 0335
Road Name UNIVERSITY DR.
Sheet No. 1 OF 1
Date 1/14/75
County SOMERSET.
State Coordinates

PRINCESS ANNE

F. VERIFIED 2.76

N

Valentine Dr.
~~MT VERNON DR~~
0.06 MUN. 0245
@.00

29'I
"J" C-C

PECAN
~~MUN~~ CP
MUN
0.00
52
DR.
~~0255~~ 0255

SHA 51.3-8
11-15-72

ROAD INVENTORY SHEET

Road No. ____________

Road Name ____________

Sheet No. ____________

Date ____________

County ____________

State Coordinates ____________

SHA 51.3-8
11-15-72

STATE HIGHWAY ADMINISTRATION OF MARYLAND

91-6
AL-JK
1/29/92

PS89

ROAD INVENTORY SHEET

Valentine Dr.

Party Chief T. LANDON
Recorder F. RHODES
Helper

Road No. MUN. 0245
Road Name ~~MT. VERNON DR.~~
Sheet No. 1 OF 1
Date 1/14/75
County SOMERSET
State Coordinates

T. LANDON
F. RHODES
VERIFIED
12/21/76

Map No. 74-2

PRINCESS ANNE

E

ROAD END

0 13

~~N.~~ COLLEGE ~~DR.~~ PL
MUN. 0075
@.00

0 12 ~~S.~~ COLLEGE ~~DR.~~ PL.
MUN. 0076
@.11

~~N.~~ CAMPUS PL. ~~DR.~~
MUN. 0055
@.00

0 06 ~~S.~~ CAMPUS ~~DR.~~ PL.
MUN. 0056
@.03

49'I
"J" C-C

0 00 UNIVERSITY ~~DR.~~
MUN. 0335
@.06

SHA 51.3-8
11-15-72

ROAD INVENTORY SHEET

Road No. _____
Road Name _____
Sheet No. _____
Date _____
County _____
State Coordinates _____

Form 6 HPS (Rev. 1961)

P589

W. WASHINGTON ST.

ROAD INVENTORY SHEET

T. LANDIN

Party Chief F. SETTAN
Recorder T. LANDIN
Chainman

Road No. 0340
Name E. WASHINGTON ST
Sheet No. 1 OF 1
Date 7-23-65
County SOMERSET

19
123

VERIFIED 12/21/76 PRINCESS ANNE

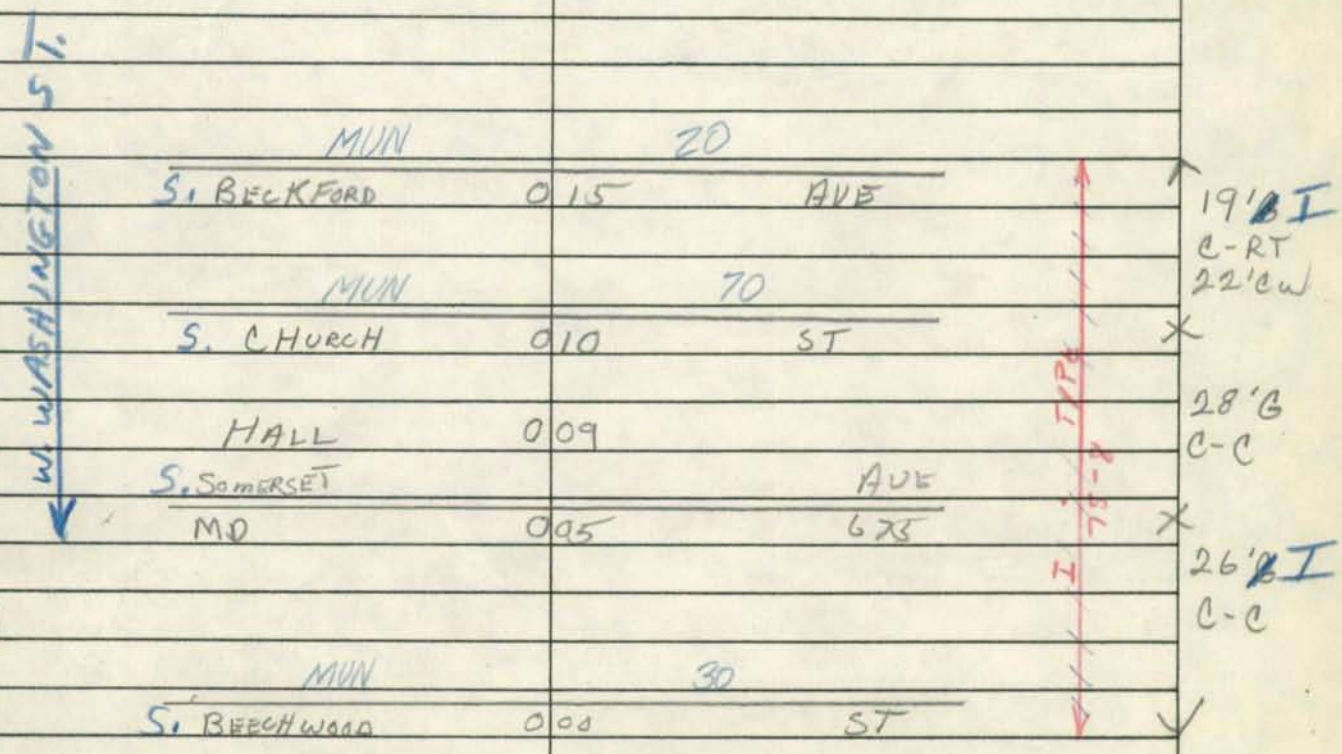

SHA 51.3 - 8 Revised
4.83

MARYLAND STATE HIGHWAY ADMINISTRATION

PRINCESS ANNE

ROAD INVENTORY SHEET

Co 242 Lankford Ave

Party Chief: F. Setton
Recorder: T. London
Assistant: Rewritten 12/19/89 J.L.
Map No./Dir.: K-16 / SW
State Coordinates: 1175 - 136

Road No.: Mu 0350
Road Name: William ST. E & W
County: Somerset
Date: 7-23-65
Sheet No.: 1 OF 1

Ver. 12/20/76

TRAFFIC CODES
TRAFFIC CONTROLS: STOP SIGN=SS, TRAFFIC LIGHT=T.L., FLASHING RED BALL=F.R.

TRAFFIC CODES
PARKING RESTRICTIONS: A.M. PEAK, P.M. PEAK, A.M./P.M. PEAK, NO PARKING ANYTIME=N.P., COMM/IND. ACCESS=E

SYSTEM				TRAFFIC		LINE DIAGRAM	TRAFFIC			PAVEMENT DATA
FED. AID.	FUNCT. CLASS.	HWY. SYS.	HPMS SAMPLE	PRKG. REST.	COM/IND. ACCESS		CONTROL	COM/IND. ACCESS	PRKG. REST.	
						Linden Ave				
						MV Co 190 0 26 Co 230				
						Ave				
						42'				
						LANKFORD 0 20 90°				20'I
						60'				(75-21)
						Corp Lmts Princess Anne				
	LOCAL					0 19				26'I
										26'CW
						S. Beckford Ave				
						Mun 0 15 0020				
										25'I
										C-C
						S. Church St.				
						Mun 0 10 0070				
						W. Wiggins				
						0 08				20'I
										24'CW
						S. Somerset Ave				
						MD 0 05 675				26'CW
										24'I
										"J" C-C
						E. William ST				
						S. Beechwood St				
						Mun 0 00 0030				
	NON-F/A									
	RURAL									
		Mun								
		0350								


SYSTEM
FED. AID.
FUNCT. CLASS.
HWY. SYS.
HPMS SAMPLE
TRAFFIC
PRKG. REST.
COM/IND ACCESS
LINE DIAGRAM
TRAFFIC
CONTROL
COM/IND ACCESS
PRKG. REST.
PAVEMENT DATA

SHA 51.3-8
11-15-72

STATE HIGHWAY ADMINISTRATION OF MARYLAND

P589

ROAD INVENTORY SHEET

Party Chief I. LANDON
Recorder E. RHODES
Helper

Map No.

Road No. MUN. 0360
Road Name No name
Sheet No. 1 OF 1
Date 12/21/76
County SOMERSET
State Coordinates 1177-137

PRINCESS ANNE

N

ROAD END
0 0 5

12'E
16'CW

E HAMPDEN AVE.
MUN. 0 00

SHA 51.3-8
11-15-72

ROAD INVENTORY SHEET

Road No. _____
Road Name _____
Sheet No. _____
Date _____
County _____
State Coordinates _____

Form 6 HPS (Rev. 1961)

ROAD INVENTORY SHEET

Par[illegible]

[illegible]

Chainman

Road No.

Name

Sheet No.

Date

County