Saint Marys County

Leonardtown

NATIONAL

23-280
4780 SI
Colored Tabs

23-281
4781 SI
Clear Tabs

NATIONAL INSERTABLE-TAB INDEXES ENABLE YOU TO MAKE YOUR OWN SUBJECT ARRANGEMENT, USING PLAIN INSERTS ON WHICH TO WRITE YOUR OWN CAPTIONS.

LEONARDTOWN

1834
1785

1883
1834

49

Form 6 HPS (Rev. 1961)

ROAD INVENTORY SHEET

Party Chief
Recorder
Chainman

Road No.
Name
Sheet No.
Date
County

LEONARDTOWN

MD5 MD243 MD245 MD326	CO170 Co353
SEE STATE INV BOOK	SEE Co INV BOOK

SHA 51.3 - 8 Revised
4.83

LEONARDTOWN

MARYLAND STATE HIGHWAY ADMINISTRATION

2000mu EX2
03-12-01
SS/AQ

ROAD INVENTORY SHEET

Party Chief S. Snyder
Recorder A. QUATTROCHI
Assistant
Map No./Dir. 15
State Coordinates 902-170

Road No. MU 0005
Road Name ABELL ST
County ST MARY'S
Date 03-12-01
Sheet No. 1 OF

TRAFFIC CODES

TRAFFIC CONTROLS: STOP SIGN-SS, TRAFFIC LIGHT-T.L., FLASHING RED BALL-F.R.

TRAFFIC CODES

PARKING RESTRICTIONS: A.M. PEAK, P.M. PEAK, A.M./P.M. PEAK, NO PARKING ANYTIME-N.P., COMM/IND. ACCESS-I

SYSTEM				TRAFFIC		LINE DIAGRAM	TRAFFIC			PAVEMENT DATA
	FUNCT CLASS	HWY SYS	HPMS SAMPLE	PREG. REST.	COM/IND ACCESS		CONTROL	COM/IND ACCESS	PREG. REST.	
						ROAD END				
						0 19			↑	
						CHARLES ST				23'I
						MU 0045				2UML
						0 09			X	
										29'I
										JCT
						(POINT LOOKOUT RD)				2UML
						MD 0 00 5			↓	
						ST				
						156				
						MARKLEY MU				

COUNTY _____ ROAD NO. _____ PAGE ___ OF ___

SYSTEM				TRAFFIC		LINE DIAGRAM	TRAFFIC			PAVEMENT DATA
	FUNCT CLASS	HWY SYS	HPMS SAMPLE	PRKG. REST.	COM/IND ACCESS		CONTROL	COM/IND ACCESS	PRKG. REST.	

Form 6 HPS (Rev. 1961)

2000 mu EX 2
SS/AQ
3-12-01

ABELL ST
~~MATTINGLY AVE~~
~~OP 2~~

MU0005

ROAD INVENTORY SHEET

Party Chief	R. Vaughn
Recorder	L. Coffelt
Chainman	

within LEONARDTOWN

TL
KC
JEB. 10/18/96
902-170

90-1
AL-JK
3-5-91

Road No.	~~OP. 157~~ ~~0000~~
Name	~~"B" STREET~~
Sheet No.	1 OF 1
Date	1-30-64
County	St Marys

83-A

See new Inv
WRITTEN 03-12-01
SS/AQ
Imp # 2000 mu EX 2

S ↑

ROAD END.

0 19

0 15

CHARLES ST
~~JAM ST~~
~~OP 158~~
MU 0045

0 09

0 01

(POINT LOOKOUT RD)
~~JEFFERSON ST.~~
MD.

0 00

6 H

15" cm P

23'
~~20'~~ I
26' CW

68-10 (67-7)

~~28' I~~
JC-C
~~[illegible]~~

5

Moakley St
MM 156

Form 6 HPS (Rev. 1961)

92 Mw. EX#2 96-5 MU
AL/JS 2/25/93
BB/MG 1-28-97

ROAD INVENTORY SHEET

Party Chief R. VOUGHT
Recorder L. COFFELT JR.
Chainman

LEONARDTOWN

TL KC VER. 10/18/76

Road No. 0200
Name ~~SHADRICK~~ ST Barthelme St.
Sheet No. 1 OF 1
Date 1-30-64
County ST MARYS

91-6-A/T

RD	0185	END	
		DORSEY ST	
	0174 (86-3)	MU 0055	
	0143	~~BLAKE ST MU 10 AVE~~	
	012 MUN	ALLEY 3 8030	
	010 MUN	LONGMORE ST 0140	
	007 MUN	ALLEY 2 8020	
MUN Duke	005	ST 0065	
	003	ALLEY 1	
MUN. LAWRENCE ~~AVE~~	000	0110 ST 999	

W ↑

67-3 18'H C-C

68-6 28'I C-C

18'H 24'CW

SHA 51.3 - 8 Revised
4.83

MARYLAND STATE HIGHWAY ADMINISTRATION

LEONARDTOWN

ROAD INVENTORY SHEET

mu 0008 90-6 Ex #2

95-1
4-4-96
AL/BB

Party Chief A LIJEWSKI
Recorder J KLAUSING
Assistant
Map No./Dir. / W
State Coordinates

Road No. ~~O.B.~~ ~~SHA~~
Road Name BEA CT
County ST MARYS
Date 3-5-91
Sheet No. 1 OF 1

95-1

TRAFFIC CODES

TRAFFIC CONTROLS: STOP SIGN=SS, TRAFFIC LIGHT=T.L., FLASHING RED BALL=F.R.

TRAFFIC CODES

PARKING RESTRICTIONS: A.M. PEAK, P.M. PEAK, A.M./P.M. PEAK, NO PARKING ANYTIME=N.P., COMM/IND. ACCESS=E

SYSTEM				TRAFFIC		LINE DIAGRAM	TRAFFIC			PAVEMENT DATA
FED. AID.	FUNCT CLASS.	HWY. SYS.	HPMS SAMPLE	PRKG. REST.	COM/IND. ACCESS		CONTROL	COM/IND. ACCESS	PRKG. REST.	
						007				
										30' I
										J C-C
						MOAKLEY ST				
						MUN 0.00 0156	SS			
						0.26(L)				

SYSTEM				TRAFFIC		LINE DIAGRAM	TRAFFIC				PAVEMENT DATA
FED. AID.	FUNCT. CLASS.	HWY. SYS.	HPMS SAMPLE	PRKG. REST.	COM/IND ACCESS		CONTROL	COM/IND ACCESS	PRKG. REST.		

MU 0010

LEONARDTOWN

Blair Ave

UNASSIGNED

NO LONGER EXISTS

2002 CO GPS

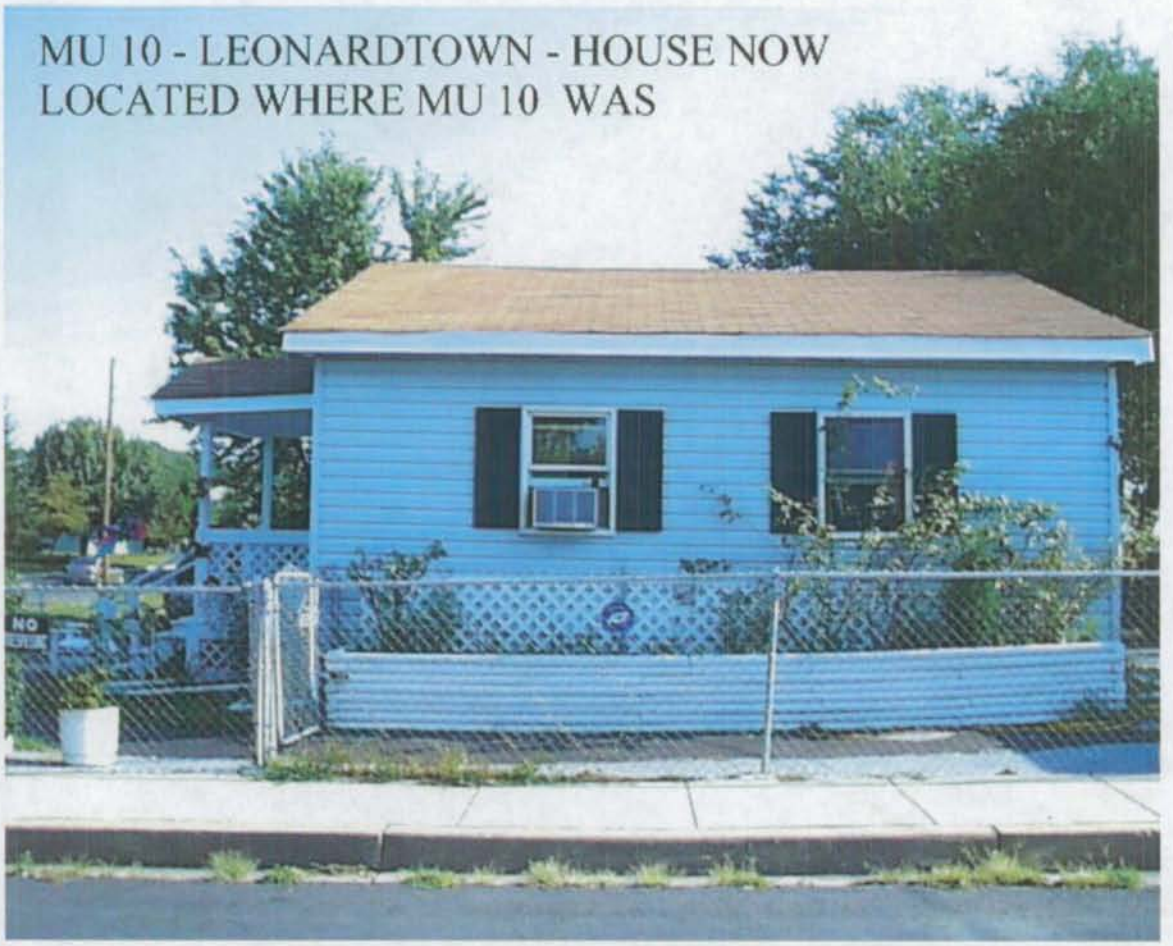

SHA 51.3-8
11-15-72

STATE HIGHWAY ADMINISTRATION OF MARYLAND

98-1 MU
GD/CG
3-8-99

ROAD INVENTORY SHEET

Party Chief R Vought
Recorder L Corbett Jr
Helper

TL KC VER 10/18/76

Map No. K12

Road No. 0030
Road Name BRETON BAY DR
Sheet No. 1 of 1
Date 1-30-64
County St MARYS
State Coordinates

Recorit 8-26-81 JTSC Leonardtown 91-2-A/T

ROAD 019 END

21' I

011 PT

2-3' J

GUTTERS

CALVERT ~~RD~~ ST.
MUN 0040 008 PT

45°

003 PC

TUDOR PL
~~LIBRARY DR~~
000 CO 907

Tudor PL. ~~Library~~ Pt
~~CO 675~~ 907
CO

S

SHA 51.3-8
11-15-72

ROAD INVENTORY SHEET

Road No. _____
Road Name _____
Sheet No. _____
Date _____
County _____
State Coordinates _____

Form 6 HPS (Rev. 1961)

Mun. No. 0040

ROAD INVENTORY SHEET

Party Chief	~~R. VOUGHT~~	Road No.	CALVERT ST ~~ST RD~~
Recorder	~~L. COFFELT~~ JR.	Name	~~ST. B~~
Chainman		Sheet No.	1 OF 1
		Date	1-30-64
		County	ST MARYS

LEONARDTOWN

95 MU Exp TL KC VER. 10/18/76
4-4-96
AL/BB

98-1 MU
GD/CG
3-8-99

91-1-A/T

N

~~Court~~ ~~Co.~~ ~~HOUSE~~ ~~0.20~~ 353 ~~Dr.~~ @.09

~~0.16~~ ~~30'~~ ~~10'E~~ ~~14'CW~~

ROAD END

0 11

~~18'H~~ ~~24'CW~~

22'T 80'B

Breton Bay ~~LIBRARY~~ Dr. ~~CIRCLE~~

0.00 ~~40~~ 0.30

MAN 6.08

SHA 51.3 - 8 Revised
4.83

MARYLAND STATE HIGHWAY ADMINISTRATION

ROAD INVENTORY SHEET

Party Chief Rewritten TM
Recorder
Assistant
Map No./Dir. 1
State Coordinates

Road No. MU 0045
Road Name CHARLES ST
County ST. MARY'S
Date 10-4-88
Sheet No. 1 OF 1

90-7 A/T

SYSTEM				TRAFFIC		LINE DIAGRAM	TRAFFIC			PAVEMENT DATA
FED. AID.	FUNCT CLASS.	HWY. SYS.	HPMS SAMPLE	PRK.G. REST.	COM/IND. ACCESS		CONTROL	COM/IND. ACCESS	PRK.G. REST.	
						ROAD END				
						0 17				
										28' I
										"I" C-C
						0 13			X	
						DOWNS CIR 0060				
						0 09 MU				
										20' I
						ABELL ST				26' CW
						MU 0 00 0005				

TRAFFIC CODES

TRAFFIC CONTROLS: STOP SIGN=SS,
TRAFFIC LIGHT=T.L.,
FLASHING RED BALL=F.R.

TRAFFIC CODES

PARKING RESTRICTIONS: A.M. PEAK,
P.M. PEAK, A.M./P.M. PEAK, NO PARKING
ANYTIME=N.P., COMM/IND. ACCESS=E

SYSTEM				TRAFFIC		LINE DIAGRAM	TRAFFIC			PAVEMENT DATA
FED. AID.	FUNCT. CLASS.	HWY. SYS.	HPMS SAMPLE	PRK.G. REST.	COM/IND ACCESS		CONTROL	COM/IND ACCESS	PRK.G. REST.	

A/T 92 Mu. Ex #1
AL/JS
2/25/93

SHA 51.3 - 8 Revised 4.83

MARYLAND STATE HIGHWAY ADMINISTRATION

ROAD INVENTORY SHEET

Party Chief Reuschlein TM
Recorder
Assistant
Map No./Dir. 1 W
State Coordinates

Road No. MU 0050
Road Name CHURCH ST
County ST. MARYS
Date 90-4-88
Sheet No. 1 OF 1

98
91-7-A/T

TRAFFIC CODES
TRAFFIC CONTROLS: STOP SIGN=SS, TRAFFIC LIGHT=T.L., FLASHING RED BALL=F.R.

TRAFFIC CODES
PARKING RESTRICTIONS: A.M. PEAK, P.M. PEAK, A.M./P.M. PEAK, NO PARKING ANYTIME=N.P., COMM/IND. ACCESS=E

SYSTEM				TRAFFIC		LINE DIAGRAM	TRAFFIC			PAVEMENT DATA
FED. AID.	FUNCT. CLASS.	HWY. SYS.	HPMS SAMPLE	PRK'G. REST.	COM/IND. ACCESS		CONTROL	COM/IND. ACCESS	PRK'G. REST.	
						ALLEY 2				
						MU 8020 0 16 (A)				
						DUKE ST				
						MU 0 14 0065				
						ALLEY 1				
						MU 0 12 8010				31'I "J" C-C
						LAWRENCE AVE				
						MU 0 10 0110				
						Pope St				
						MU 0180 0 04				30'I "J" C-C
						WASHINGTON ST				
						MD 0 00 8 ~~45~~ 560				

SYSTEM				TRAFFIC		LINE DIAGRAM	TRAFFIC			PAVEMENT DATA
FED. AID.	FUNCT. CLASS.	HWY. SYS.	HPMS SAMPLE	PRK'G. REST.	COM/IND ACCESS		CONTROL	COM/IND ACCESS	PRK'G. REST.	

SHA 51.3 - 8 Revised
4.83

LEONARDTOWN
COOPS 2002
8-1-02
SS/WP

MARYLAND STATE HIGHWAY ADMINISTRATION

ROAD INVENTORY SHEET

86-1

Party Chief CB
Recorder AL
Assistant
Map No./Dir. / W
State Coordinates

Road No. MUN 0073
Road Name ~~GODDARD CT~~ Connelly ST
County ST. MARY'S
Date 3-11-87
Sheet No. 1 OF 1

SYSTEM				TRAFFIC		LINE DIAGRAM	TRAFFIC			PAVEMENT DATA
FED. AID.	FUNCT CLASS.	HWY. SYS.	HPMS SAMPLE	PRKG. REST.	COM/IND. ACCESS		CONTROL	COM/IND. ACCESS	PRKG. REST.	

TRAFFIC CODES
TRAFFIC CONTROLS: STOP SIGN=SS, TRAFFIC LIGHT=T.L., FLASHING RED BALL=F.R.

TRAFFIC CODES
PARKING RESTRICTIONS: A.M. PEAK, P.M. PEAK, A.M./P.M. PEAK, NO PARKING ANYTIME=N.P., COMM/IND. ACCESS=E



28'I
J'c-c

SYSTEM				TRAFFIC		LINE DIAGRAM	TRAFFIC				PAVEMENT DATA
FED. AID.	FUNCT. CLASS.	HWY. SYS.	HPMS SAMPLE	PRK.G. REST.	COM/IND ACCESS		CONTROL	COM/IND ACCESS	PRK.G. REST.		

SHA 51.3 - 8 Revised
4.83

MARYLAND STATE HIGHWAY ADMINISTRATION

LEONARD TOWN

90-6

ROAD INVENTORY SHEET

98-2 MU
GDICG
3-8-99

Party Chief A LIJEWSKI
Recorder J KLAUSING
Assistant
Map No./Dir. /E
State Coordinates

Road No. MUN 0053
Road Name DOCTORS CROSSING RD
County ST MARYS
Date 3-5-91
Sheet No. 1 OF 1

TRAFFIC CODES
TRAFFIC CONTROLS: STOP SIGN=SS, TRAFFIC LIGHT=T.L., FLASHING RED BALL=F.R.

TRAFFIC CODES
PARKING RESTRICTIONS: A.M. PEAK, P.M. PEAK, A.M./P.M. PEAK, NO PARKING ANYTIME=N.P., COMM/IND. ACCESS=E

SYSTEM				TRAFFIC		LINE DIAGRAM	TRAFFIC			PAVEMENT DATA
FED. AID.	FUNCT CLASS.	HWY. SYS.	HPMS SAMPLE	PRK.G. REST.	COM/IND. ACCESS		CONTROL	COM/IND. ACCESS	PRK.G. REST.	
						DOCTORS CROSSING WAY				
						ENT HOSPITAL DR 610 0.34				
						~~ENT. TO:~~ 0 19 EXIT ST MARY'S HOSPITAL				
						0 18 30°				22'I
										JC-C
										2 UML
						PT 45° 0 13				X
				E		0 12				
						PC 0 09				
				E		0 06				
										22'I
						MOAKLEY ST				2 ML
						MUN 0 00 0156				

SYSTEM				TRAFFIC		LINE DIAGRAM	TRAFFIC			PAVEMENT DATA
FED. AID.	FUNCT. CLASS.	HWY. SYS.	HPMS SAMPLE	PRK.G. REST.	COM/IND ACCESS		CONTROL	COM/IND ACCESS	PRK.G. REST.	

SHA 51.3 - 8 Revised
4.83

98-6 mu
GD-CG
3-8-99

MARYLAND STATE HIGHWAY ADMINISTRATION

ROAD INVENTORY SHEET OP 610

Leonardtown

Party Chief GD
Recorder AL
Assistant
Map No./Dir. / W
State Coordinates

Road No. MUN 0159
Road Name ~~Miss Bessie la~~ DOCTORS CROSSING WAY
County St Mary's
Date 2-21-90
Sheet No. 1 OF 1

89-1
A/T
90-6 EX #1
AL & JK
3-5-91

TRAFFIC CODES: STOP SIGN=SS, TRAFFIC LIGHT=T.L., FLASHING RED BALL=F.R.

TRAFFIC CODES: PARKING RESTRICTIONS: A.M. PEAK, P.M. PEAK, A.M./P.M. PEAK, NO PARKING ANYTIME=N.P., COMM/IND. ACCESS=E

SYSTEM: FED. AID.	FUNCT CLASS.	HWY. SYS.	HPMS SAMPLE	TRAFFIC: PRKG. REST.	COM/IND. ACCESS	LINE DIAGRAM	TRAFFIC: CONTROL	COM/IND. ACCESS	PRKG. REST.	PAVEMENT DATA
						DOCTORS CROSSING RD MU 0053 @.19				
						ENT TO ST. MARYS HOSP 0 34				
						0 31		E		
						PT 90° 0 30				
						PC 0 26				
					E	0 25 OP 610		E		
						ST. MARY'S				22'I J C-C 2 UML
						~~ST. Mary's~~ Hospital				
					E	~~Ent~~ 0 20 Ent 90°		E		
						MISS BESSIE DR				
						0 11 MU 0152				
						0 09 30°				
					E	30° 0 05				24'I 5'I shd rt 2 ML
						Washington St.				
						MD 0 00 245	SS			
						CT. Eldon ~~la~~ MUN. 0068				

SYSTEM				TRAFFIC		LINE DIAGRAM	TRAFFIC				PAVEMENT DATA
FED. AID.	FUNCT. CLASS.	HWY. SYS.	HPMS SAMPLE	PRK.G. REST.	COM/IND ACCESS		CONTROL	COM/IND ACCESS	PRK.G. REST.		

SHA 51.3 - 8 Revised
4.83

MARYLAND STATE HIGHWAY ADMINISTRATION

LEONARDTOWN

86-B 96-5MU
BB/MG
1-28-97

ROAD INVENTORY SHEET

Party Chief CB
Recorder AL
Assistant
Map No./Dir. / N
State Coordinates

Road No. MUN 0055
Road Name (DORSEY ST.)
County ST. MARY'S
Date 3-11-87
Sheet No. 1 OF 1

TRAFFIC CODES
TRAFFIC CONTROLS: STOP SIGN=SS, TRAFFIC LIGHT=T.L., FLASHING RED BALL=F.R.

TRAFFIC CODES
PARKING RESTRICTIONS: A.M. PEAK, P.M. PEAK, A.M./P.M. PEAK, NO PARKING ANYTIME=N.P., COMM/IND. ACCESS=E

SYSTEM				TRAFFIC		LINE DIAGRAM	TRAFFIC			PAVEMENT DATA
FED. AID.	FUNCT CLASS.	HWY. SYS.	HPMS SAMPLE	PRKG. REST.	COM/IND. ACCESS		CONTROL	COM/IND. ACCESS	PRKG. REST.	
						ENT NEWTOWNE VILLAGE				
						0 08				
						GODDARD CT. MUN 86-1 0073 0 06				
						NORRIS CIR. MUN 86-2 0157 0 02				34' I "J" C-C
						Barthelme ~~SHADRICK~~ ST. MUN. 0 00 0200				

SYSTEM				TRAFFIC		LINE DIAGRAM	TRAFFIC				PAVEMENT DATA
FED. AID.	FUNCT. CLASS.	HWY. SYS.	HPMS SAMPLE	PRK.G. REST.	COM/IND ACCESS		CONTROL	COM/IND ACCESS	PRK.G. REST.		

SHA 51.3-8
11-15-72

STATE HIGHWAY ADMINISTRATION OF MARYLAND

ROAD INVENTORY SHEET

Party Chief: T LANDON
Recorder: K CORBETT
Helper:

Map No.: LEONARDTOWN

Road No.: MUN. 0060
Road Name: (DOWNS CIR.)
Sheet No.: 1 OF 1
Date: 9/18/76
County: ST. MARYS

90-3 A/T

N

DE
CUL 006 SAC 20'I 26' CW.
002 45°
CHARLES ST
MUN 000 45

SHA 51.3-8
11-15-72

ROAD INVENTORY SHEET

Road No. _____
Road Name _____
Sheet No. _____
Date _____
County _____
State Coordinates _____

Form 6 HPS (Rev. 1961)

A/T 92 Mw. Ex #3
AL/JS
2/25/93

96-5 Mw
BD/MG
1-28-97

ROAD INVENTORY SHEET

Party Chief R. VOUGHT
Recorder L. COFFELT JR.
Chainman

LEONARDTOWN

TL
KC
VER 10/18/96

Road No. 0065
Name DUKE ST
Sheet No. 1 OF 1
Date 1-30-64
County ST MARYS

91-11 A/T 80-5

ROAD END.
0 36

S ↑

22 ~~X~~ I
26' cw

Barthelme St.
~~SHARRICK~~ MUN 0 28 ~~ST~~ 0200

MUN 0050
Church 0 16 ST

0 08 Ent School

68-3
31'H C-C

Seymour St
MUN 0190 0 06

0 04 School LEONARDTOWN ELE SCHOOL

0 01 Ent School 20' H
26' cw

0 00
Road End

SHA 51.3-8
11-15-72

STATE HIGHWAY ADMINISTRATION OF MARYLAND

See 1998 Notes and Comments

92 MW, Ex # 4
AV JS
2/25/93

98-6MU
GD/CG
3-8-99

ROAD INVENTORY SHEET ~~OP 563~~

Party Chief: TLANDON
Recorder: K CORRETT
Helper:

Map No.: LEONARDTOWN

Road No.: MUN. 0068
Road Name: ~~(ELDON LA.)~~ ELDON CT.
Sheet No.: 1 OF 1
Date: 10/18/76
County: ST MARYS
State Coordinates:

E

Road 0 12 End
~~Rd END~~
0 04

20' CI
26 CW

WASH. ST
Md 0 00 245

DOCTORS CROSSING WAY
~~MISS ELISTA CT.~~
MU 0158

SHA 51.3-8
11-15-72

ROAD INVENTORY SHEET

Road No. _____
Road Name _____
Sheet No. _____
Date _____
County _____
State Coordinates _____

Form 6 HPS (Rev. 1961)

ROAD INVENTORY SHEET

Party Chief ~~R. VOUGHT~~
Recorder ~~L. JOFFELT~~ JR.
Chainman

LEONARDTOWN

TL KC VER. 10/18/76

Road No. 0070
Name FENWICK ST
Sheet No. 1 OF 1
Date 1-30-64
County ST MARYS

MD 5 Business
E. FENWICK ST.

@.57

MD 5 Business
← NBL
~~MD.~~ ~~5~~ BU
WASH. MU 0 12
~~MD~~ ~~5~~ BU
→ SBL

Mu 0230
← NBL
~~MD~~ ~~346~~
ST
~~MD.~~ ~~346~~
→ SBL. @.00

E ↑

POPE ST
MUN 180 0 05 ~~Leonardtown~~ ~~VFD~~
K of C LODGE

LAWRENCE AVE
MUN ~~MD.~~ 000 0110 ~~379~~

68-7 (67-6)
32' XI C-C

~~32' H~~
~~Curb~~
~~Left~~

~~32' H~~
~~36' cw~~

LEONARDTOWN

SHA 51.3 - 8 Revised 4.83

MARYLAND STATE HIGHWAY ADMINISTRATION

ROAD INVENTORY SHEET 97-5

Party Chief BB
Recorder AP
Assistant —
Map No./Dir. 1W
State Coordinates

Road No. MU 0072
Road Name GARRETT CT
County ST. MARY'S
Date 2/24/98
Sheet No. 1 OF 1

TRAFFIC CODES

TRAFFIC CONTROLS: STOP SIGN-SS, TRAFFIC LIGHT=T.L., FLASHING RED BALI=F.R.

PARKING RESTRICTIONS: A.M. PEAK, P.M. PEAK, A.M./P.M. PEAK, NO PARKING ANYTIME=N.P., COMM/RID. ACCESS=E

SYSTEM				TRAFFIC		LINE DIAGRAM	TRAFFIC			PAVEMENT DATA
	FUNCT CLASS	HWY. SYS	HPMS SAMPLE	PREG. REST.	COM/IND ACCESS		CONTROL	COM/IND ACCESS	PREG. REST.	
						ROAD END 0.07				28' I
										J C-C
										2 UML
						MOAKLEY ST				
						MU 0.00 0156	SS			

COUNTY _____ ROAD NO. _____ PAGE ___ OF ___

SYSTEM				TRAFFIC		LINE DIAGRAM	TRAFFIC				PAVEMENT DATA
	FUNCT CLASS	HWY SYS	HPMS SAMPLE	PREG	COM/IND ACCESS		% OTHER	% COM/IND ACCESS	PREG. REST.		

WAS PART of MU 0157 Rural

COGPS 2002

SHA 51.3 - 8 Revised 4.83

MARYLAND STATE HIGHWAY ADMINISTRATION

ROAD INVENTORY SHEET

LEONARD TOWN

Party Chief S Snyder
Recorder W Pew
Assistant
Map No./Dir. / N
State Coordinates

Road No. MU 0074
Road Name GODDARD CT
County ST MARY'S
Date 08-01-02
Sheet No. 1 OF 1

TRAFFIC CODES

TRAFFIC CONTROLS: STOP SIGN=S, TRAFFIC LIGHT=T.L., FLASHING RED BALL=F.R.

PARKING RESTRICTIONS: A.M. PEAK, P.M. PEAK, A.M./P.M. PEAK, NO PARKING ANYTIME=N.P., COMM/IND. ACCESS=I

SYSTEM				TRAFFIC		LINE DIAGRAM	TRAFFIC			PAVEMENT DATA
FUNCT CLASS	HWY SYS	NHS SAMPLE		PREG. REST.	COMM/IND ACCESS		CONTROL	COMM/IND ACCESS	PREG. REST.	
						ROAD END				
						0.09				
						Connelly ST @.05				
						0.05 MU 0073				
						PARKING				
						PARKING				
						0.02				28 I
										Je-e
						NORRIS ST @.05				2UNL
						0.00 MU 0157				

COUNTY _____ ROAD NO. _____ PAGE ___ OF ___

SYSTEM				TRAFFIC		LINE DIAGRAM	TRAFFIC			PAVEMENT DATA
	FUNCT CLASS	HWY SYS	HPMS SAMPLE	PRKG. REST.	COM/IND ACCESS		CONTROL	COM/IND ACCESS	PRKG. REST.	

SHA 51.3-8
11-15-72

STATE HIGHWAY ADMINISTRATION OF MARYLAND

96-6,7 MU 91-3
BB/MG AL-JK
1-28-97 1-23-92

ROAD INVENTORY SHEET

Party Chief: T LANDON
Recorder: K CORRETT
Helper:

Map No.: LEONARDTOWN

Road No.: MUN 0075
Road Name: GUYTHER DR.
Sheet No.: 1 OF 1
Date: 10/18/76
County: ST. MARY'S
State Coordinates:

N

PARK ~~[illegible]~~ ~~[illegible]~~ AVE
MUN 006 160

28'I
JCRB RT

002 COUNTY SOC. SERV. ~~24'X~~
~~"T" C-RT~~
~~26' CW~~
24'I
JC-C

COURT HOUSE DRIVE
Co. 000 353

Camalier Dr
~~E. KEY W/AY~~
Co 0672

SHA 51 .3-8
11-15-72

ROAD INVENTORY SHEET

Road No. _____
Road Name _____
Sheet No. _____
Date _____
County _____
State Coordinates _____

SHA 51.3 - 8 Revised
4.83

LEONARDTOWN

MARYLAND STATE HIGHWAY ADMINISTRATION

ROAD INVENTORY SHEET

97-2

Party Chief BB
Recorder AP
Assistant
Map No./Dir. 1E
State Coordinates

Road No. MU 0076
Road Name HAME CT
County ST. MARY'S
Date 2/24/98
Sheet No. 1 OF 1

SYSTEM				TRAFFIC		LINE DIAGRAM	TRAFFIC			PAVEMENT DATA
	FUNCT CLASS	HWY SYS	HPMS SAMPLE	PREG. REST.	COM/IND ACCESS		CONTROL	COM/IND ACCESS	PREG. REST.	
						ROAD END				
						0 04				
										28'I
										J C-C
										2 UNL
						MORKLEY ST				
						MU 0 00 0156	SS			
						TRACK CT MU 0215				

TRAFFIC CODES

TRAFFIC CONTROLS: STOP SIGN-SS, TRAFFIC LIGHT=T.L., FLASHING RED BALL=F.R.

TRAFFIC CODES

PARKING RESTRICTIONS: A.M. PEAK, P.M. PEAK, A.M./P.M. PEAK, NO PARKING ANYTIME=N.P., COM/IND. ACCESS=E

COUNTY _____ ROAD NO. _____ PAGE ___ OF ___

SYSTEM				TRAFFIC		LINE DIAGRAM	TRAFFIC			PAVEMENT DATA
FUNCT CLASS	HWY SYS	HPMS SAMPLE		PREG REST	COM/IND ACCESS		CHILDREN	COM/IND ACCESS	PREG. REST.	

SHA 51.3 - 8 Revised
4.83

MARYLAND STATE HIGHWAY ADMINISTRATION

LEONARDtown 98-5 MU GD-CG 3-8-98 96-3 MU BB/MG 1-28-97

ROAD INVENTORY SHEET

Party Chief: AP
Recorder: JS.
Assistant:
Map No./Dir.: / W
State Coordinates:

Road No.: ~~OP 566~~ MU 0077
Road Name: Helen ~~ST~~ MARIE CT.
County: St Marys
Date: 2/25/93
Sheet No.: 1 OF 1

Mw. 92 Mw. Ex #7
MU 97-6 2-24-98 A/T BB/AP

SYSTEM				TRAFFIC		LINE DIAGRAM	TRAFFIC			PAVEMENT DATA
FED. AID.	FUNCT. CLASS.	HWY. SYS.	HPMS SAMPLE	PRKG. REST.	COM/IND. ACCESS		CONTROL	COM/IND. ACCESS	PRKG. REST.	
						Proposed Rd End Proposed				
						0 07				
						Proposed				
						~~0 03~~				27' I ~~18'I~~ 3" CC 2 UML
						Moakley St	SS			
						Mw. 0 00 0156 @.30				

TRAFFIC CODES
TRAFFIC CONTROLS: STOP SIGN=SS, TRAFFIC LIGHT=T.L., FLASHING RED BALL=F.R.

TRAFFIC CODES
PARKING RESTRICTIONS: A.M. PEAK, P.M. PEAK, A.M./P.M. PEAK, NO PARKING ANYTIME=N.P., COMM/IND. ACCESS=E

SYSTEM				TRAFFIC		LINE DIAGRAM	TRAFFIC			PAVEMENT DATA
FED. AID.	FUNCT. CLASS.	HWY. SYS.	HPMS SAMPLE	PRK.G. REST.	COM/IND ACCESS		CONTROL	COM/IND ACCESS	PRK.G. REST.	

MU 0080

CAMALIER ST. (FORMERLY E. KEY WAY

LEONARDTOWN

SAINT MARY'S COUNTY

SEE INVENTORY OF

CO 672, CAMALIER ST.

96-6 (MUN.)

Form 6 HPS (Rev. 1961)

TL
KC
JER 10/19/76

96-6,7MU
BO/MG
1-28-97

ROAD INVENTORY SHEET

Party Chief R. VOUGHT
Recorder L. COFFELT JR.
Chainman

LEONARDTOWN

Road No. 0100
Name ~~[illegible]~~ Key Way
Sheet No. 1 OF 1
Date 4-17-64
County ST MARYS

N

TUDOR HALL RD
CO 0 10 0361

20' I
80-1

~~20 H~~
~~C-C~~

~~E~~ Camalier ~~Key~~ Dr ~~WAY~~
CO 0 00 692
MUN 0080

SHA 51.3 - 8 Revised 4.83

MARYLAND STATE HIGHWAY ADMINISTRATION

ROAD INVENTORY SHEET

96-5 MU
BB/MG
1-28-97
2000 MUE 2
SS/AQ
3-12-01

Party Chief: Rewritten T.M
Recorder:
Assistant:
Map No./Dir.: 1 S
State Coordinates:

Road No.: MU 0110
Road Name: LAWRENCE AVE
County: ST MARYS
Date: 10-4-88
Sheet No.: 1 OF 2

90-4
N/T

SYSTEM: FED. AID.	FUNCT. CLASS.	HWY. SYS.	HPMS SAMPLE	TRAFFIC: PRKG. REST.	COM/IND. ACCESS	LINE DIAGRAM	TRAFFIC: CONTROL	COM/IND. ACCESS	PRKG. REST.	PAVEMENT DATA
										27' I
										'J' C-C
						Barthelme St. ~~SHADRICK ST~~				
						0 35 Mun 0200				X
						SHADRICK ST #2				
						MU 0202 0 33				
										30' I
										"J" C-C
										2 ML
						CHURCH ST				
						MU 0 22 0050				X
						SEYMOUR ST				
						MU 0190 0 14				34' I
										"J" C-C
										2 ML
						0 12 RESCUE SQUAD				X
										30' I
						(POINT LOOKOUT RD)				"J" C-C
						~~JEFFERSON ST~~				2. ML
						MD 0 00 5 (2000 MUE 2)				✓

TRAFFIC CODES
TRAFFIC CONTROLS: STOP SIGN=S.S., TRAFFIC LIGHT=T.L., FLASHING RED BALL=F.R.

TRAFFIC CODES
PARKING RESTRICTIONS: A.M. PEAK, P.M. PEAK, A.M./P.M. PEAK, NO PARKING ANYTIME=N.P., COMM/IND. ACCESS=E

LINE DIAGRAM

SYSTEM				TRAFFIC		LINE DIAGRAM	TRAFFIC				PAVEMENT DATA
FED. AID.	FUNCT. CLASS.	HWY. SYS.	HPMS SAMPLE	PRKG. REST.	COM/IND ACCESS		CONTROL	COM/IND	ACCESS	PRKG. REST.	
						(Tudor Hall Rd) CO 671					
						WASHINGTON ST ~~MD~~ MU 0 65 ~~326~~ 0320					
						0 52 30'					18' I 24' CW
						PARK AVE MU 0160 0 50					
											30' I "J" C-C 2 ML
						FENWICK ST MU 0070 0 44					
											SAME

Form 6 HPS (Rev. 1961)

96-5 MW
BB/MG
1-28-97

A/T 92 MW. Ev #1
Al/JS.
2/25/93

K

ROAD INVENTORY SHEET

Party Chief R. VOUGHT
Recorder L. COFFELT JR.
Chainman

LEONARDTOWN

TL
KC
VER. 10/18/96

Road No. 0140
Name LONGMORE ST
Sheet No. 1 OF
Date 1-30-64
County ST MARYS

N ↑

ROAD END.
0.08

68-2
31'H C-C

16'H
18'CW

Barthelme
~~SHADRICK~~
MUN 0200 ST

Form 6 HPS (Rev. 1961)

OFFICE
~~ROAD~~ INVENTORY SHEET

MATTINGLY ST.

Party Chief
Recorder GRG
Chainman

LEONARDTOWN

TL KC VER. 10/18/76

Road No. 0150
Name ~~MATTINGLY~~ ST
Sheet No. 1 of 1
Date 1-28-69
County ST MARYS

91-10-A/T 80-6

ST.

WAS DOWNS

W ↑

10' E

ROAD 0 11 END

63-11

80' I
~~20' T X~~
22' CW

WASH. ST
MD 0 00 245

Form 6 HPS (Rev. 1961)

OFFICE

ROAD INVENTORY SHEET

Party Chief

Recorder GRG

Chainman

TL KC VER. 10/28/16

Road No. 0155

Name MILEPOST LA

Sheet No. 1 of 1

Date 1-28-69

County ST MARYS

LEONARDTOWN

Maintenance confirmation 96-1.

W ↑

ROAD 0 09 END ↑

12' E

~~20' E~~

~~22' CW~~

16' CW

WASH. ST

MD 000 245 ↓

SHA 51.3 - 8 Revised
4.83

MU(01-1)

MARYLAND STATE HIGHWAY ADMINISTRATION
LEONARDTOWN
ROAD INVENTORY SHEET

Party Chief GD
Recorder EF
Assistant
Map No./Dir. 1 E
State Coordinates

Road No. MU 0152
Road Name MISS BESSIE DR
County SAINT MARYS
Date 2-18-02
Sheet No. 1 OF 1

TRAFFIC CODES
TRAFFIC CONTROLS: STOP SIGN-SS, TRAFFIC LIGHT=T.L., FLASHING RED BALL=F.R.

TRAFFIC CODES
PARKING RESTRICTIONS: A.M. PEAK, P.M. PEAK, A.M./P.M. PEAK, NO PARKING ANYTIME=N.P., COMM/IND. ACCESS=E

SYSTEM: FUNCT CLASS	SYSTEM: HWY. SYS	SYSTEM: HPMS SAMPLE	TRAFFIC: PREG. REST.	TRAFFIC: COM/IND ACCESS

LINE DIAGRAM

Doctors CROSSING WAY
MU 0045 0158

PT 0039

ALOYSUS CT
0029
90°

KITTY CT
0025

PC 0023

MOAKLEY ST
MU 0000 0156

TRAFFIC: CONTROL	TRAFFIC: COM/IND ACCESS	TRAFFIC: PREG. REST.
SS		

PAVEMENT DATA
22' I
4' ISHO-RT
2 ML

COUNTY _____ ROAD NO. _____ PAGE ___ OF ___

SYSTEM				TRAFFIC		LINE DIAGRAM	TRAFFIC			PAVEMENT DATA
	FUNCT. CLASS	HWY SYS	HPMS SAMPLE	PRKG. REST.	COM/IND ACCESS		CONTROL	COM/IND ACCESS	PRKG. REST.	

ST. MARY'S COUNTY

LEONARDTOWN

MU 0158

WAS "MISS BESSIE LANE"

RENAMED

"DOCTORS CROSSING WAY"

98-6

Leonard town

96-4

SHA 51.3 - 8 Revised
4.83

MARYLAND STATE HIGHWAY ADMINISTRATION

ROAD INVENTORY SHEET

Party Chief: BB
Recorder: MG
Assistant:
Map No./Dir.: I W
State Coordinates:

Road No.: Mu 0159
Road Name: Miss June Ct.
County: St. Mary
Date: 1-28-97
Sheet No.: 1 OF 1

SYSTEM				TRAFFIC		LINE DIAGRAM	TRAFFIC			PAVEMENT DATA
	FUNCT CLASS	HWY. SYS	HPMS SAMPLE	PKG. REST.	COM/IND. ACCESS		CONTROL	COM/IND. ACCESS	PKG. REST.	
						Proposed Rd End Proposed				
						007				
						Moakley St				27:I
						Mu 000 0156	SS			JC-C
										ZUML

TRAFFIC CODES

TRAFFIC CONTROLS: STOP SIGN-SS, TRAFFIC LIGHT=T.L., FLASHING RED BALL=F.R.

TRAFFIC CODES

PARKING RESTRICTIONS: A.M. PEAK, P.M. PEAK, A.M./P.M. PEAK, NO PARKING ANYTIME=N.P., COMM/IND. ACCESS=E

COUNTY _____ ROAD NO. _____ PAGE ___ OF ___

SYSTEM				TRAFFIC		LINE DIAGRAM	TRAFFIC			PAVEMENT DATA
	FUNCT. CLASS	HWY SYS	HPMS SAMPLE	PRKG. REST.	COM/IND ACCESS		CONTROL	COM/IND ACCESS	PRKG. REST.	

SHA 51.3 - 8 Revised
4.83

LEONARDTOWN

MARYLAND STATE HIGHWAY ADMINISTRATION

00-MUEX#1,
00-1MU, 00-2MU
00-3MU
03-12-01
SS/AQ

ROAD INVENTORY SHEET

Party Chief S Snyder
Recorder A. QUATTROCHI
Assistant
Map No./Dir. /N
State Coordinates

Road No. MU 0156
Road Name MOAKLEY ST
County ST. MARYS
Date 03-12-01
Sheet No. 1 OF 3

TRAFFIC CODES
TRAFFIC CONTROLS: STOP SIGN-SS, TRAFFIC LIGHT-T.L., FLASHING RED BALL-F.R.

TRAFFIC CODES
PARKING RESTRICTIONS: A.M. PEAK, P.M. PEAK, A.M./P.M. PEAK, NO PARKING ANYTIME-N.P., COMM/IND. ACCESS=E

SYSTEM				TRAFFIC		LINE DIAGRAM	TRAFFIC			PAVEMENT DATA
	FUNCT CLASS	HWY SYS	INTAS SAMPLE	PREG. REST.	COM/IND ACCESS		CONTROL	COM/IND ACCESS	PREG. REST.	
						BEA CT				20'I
						MU 0008 026				5'I SHLD RT
										8'I SHLD LT
										2ML
						024		E		X
						DOCTORS CROSSING RD				
					E	019 MU 0053				
						005 30°				
						002				24'I
						8'I RTL				5'I SHLD RT
						(POINT LOOKOUT RD)				2ML
						MD 000 5	SS			
						ST				
						0006				
						ABELL MU				

SYSTEM				TRAFFIC		LINE DIAGRAM		TRAFFIC			PAVEMENT DATA
	FUNCT CLASS	HWY SYS	HPMS SAMPLE	PRKG REST	COM/IND ACCESS			CONTROL	COM/IND ACCESS	PRKG. REST.	
						REINS CT	SUSIE CT				
						MU 0185	0 61 MU 0211				
							0 50 36" CP				
							SINGLETREE RD				
							0 48 (PROP)				
							MISS BESSIE DRIVE				
							0 41 MU ~~(PROP)~~ 0156				
											20' I
											5' I SHLD RT
						GARRETT CT					2 ML
						MU 0072	0 39				
						MISS June CT					
						MU 0159	0 35				
						HELEN MARIE CT					
						MU 0077	0 30				
							0 29		E		20' I
											5' I SHLD RT
											8' I SHLD LT
											2 ML

.68-.72 acct. for maintenance by Leonardtown as per 3-27-01 - AL

Colleen Bonnet SHA 51.3 - 8 Revised 4.83

LEONARD TOWN

MARYLAND STATE HIGHWAY ADMINISTRATION

ROAD INVENTORY SHEET

Party Chief S. Snyder
Recorder A. QUATTROCHI
Assistant
Map No./Dir. /N
State Coordinates

Road No. MU 0156
Road Name MOAKLEY ST
County ST. MARY'S
Date 03-12-01
Sheet No. 3 OF 3

TRAFFIC CODES

TRAFFIC CONTROLS: STOP SIGN-SS, TRAFFIC LIGHT-T.L., FLASHING RED BALL-F.R.

TRAFFIC CODES

PARKING RESTRICTIONS: A.M. PEAK, P.M. PEAK, A.M./P.M. PEAK, NO PARKING ANYTIME-N.P., COMM/HHD. ACCESS-C

SYSTEM				TRAFFIC		LINE DIAGRAM	TRAFFIC			PAVEMENT DATA
	FUNCT CLASS	HWY SYS	HPMS SAMPLE	PREG. REST	COM/IND ACCESS		CONTROL	COM/IND ACCESS	PREG. REST.	
						OXEN CT				
						MU 0168 (end) 072 MU 0240 (end)				
										24'I
										2 UML
						0168				
						TRACE CT				
						MU 0215 0166 MU 0076				
										20'I
										5'I SHLD RT
										2 ML

COUNTY _____ ROAD NO. _____ PAGE ___ OF ___

SYSTEM				TRAFFIC		LINE DIAGRAM	TRAFFIC				PAVEMENT DATA
FUNCT CLASS	HWY SYS	HPMS SAMPLE		PREG BEST	COM/IND ACCESS		FOREIGN	COM/IND ACCESS	PREG. BEST.		

SHA 51.3 - 8 Revised
4.83

NOTE: 0.05 - 0.14 NOW GODDARD CT

MARYLAND STATE HIGHWAY ADMINISTRATION

LEONARDTOWN

ROAD INVENTORY SHEET

(86-2)

COGPS 2002
8-1-02
SS/WP

Party Chief	CB	Road No.	MUN 0157
Recorder	AL	Road Name	NORRIS ~~CIR~~ ST
Assistant		County	ST. MARY'S
Map No./Dir.	/ W	Date	3-11-87
State Coordinates		Sheet No.	1 OF 1

TRAFFIC CODES

TRAFFIC CONTROLS: STOP SIGN=SS, TRAFFIC LIGHT=T.L., FLASHING RED BALL=F.R.

TRAFFIC CODES

PARKING RESTRICTIONS: A.M. PEAK, P.M. PEAK, A.M./P.M. PEAK, NO PARKING ANYTIME=N.P., COMM/IND. ACCESS=E

SYSTEM				TRAFFIC		LINE DIAGRAM	TRAFFIC			PAVEMENT DATA
FED. AID.	FUNCT. CLASS.	HWY. SYS.	HPMS SAMPLE	PRKG. REST.	COM/IND. ACCESS		CONTROL	COM/IND. ACCESS	PRKG. REST.	

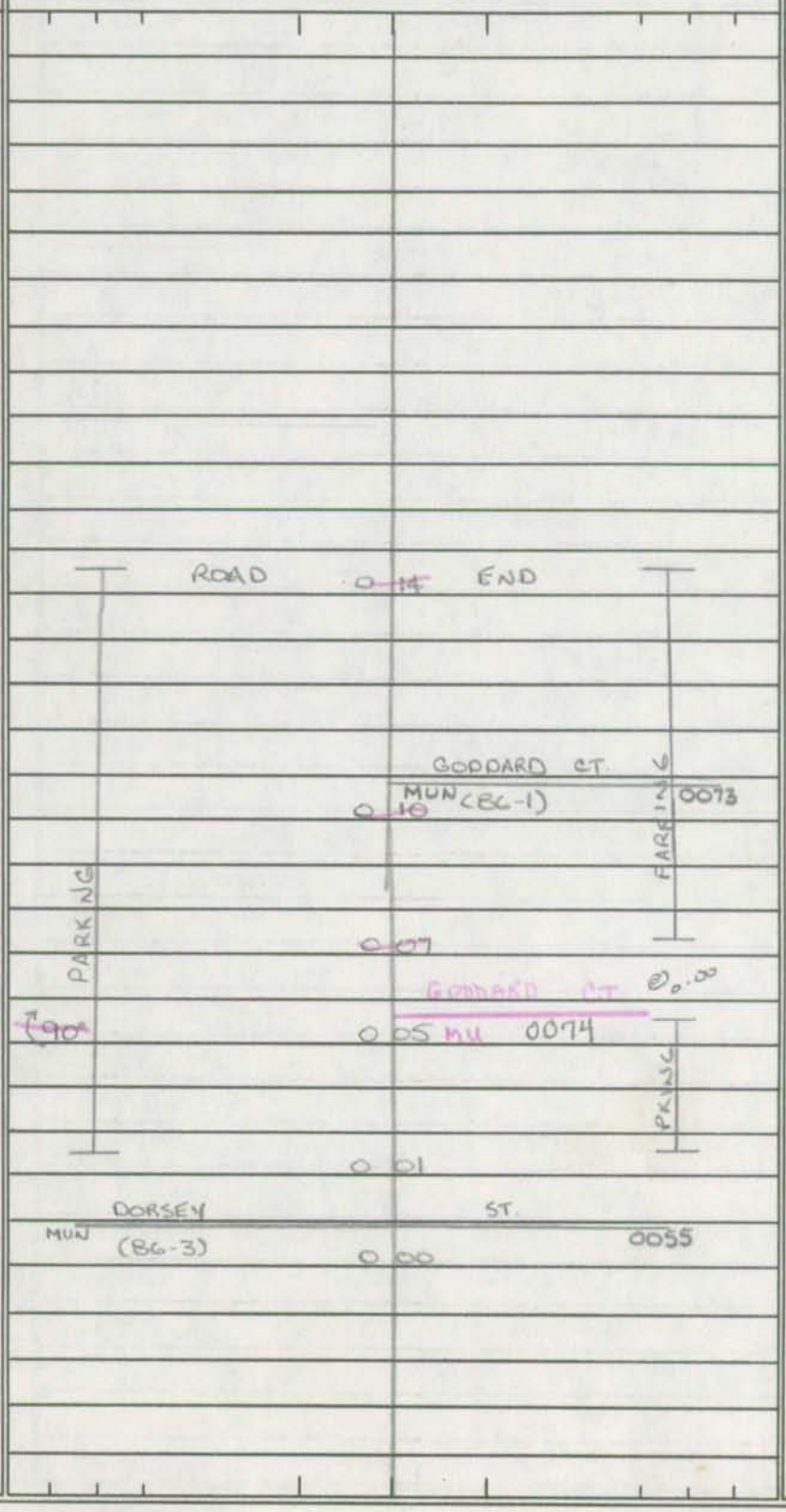

28' I
J c-c

SYSTEM				TRAFFIC		LINE DIAGRAM	TRAFFIC				PAVEMENT DATA
FED. AID.	FUNCT. CLASS.	HWY. SYS.	HPMS SAMPLE	PRK.G. REST.	COM/IND ACCESS		CONTROL	COM/IND ACCESS	PRK.G. REST.		

SHA 51.3 - 8 Revised
4.83

LEONARDTOWN

00-2MU
SS/AP
3-12-01

MARYLAND STATE HIGHWAY ADMINISTRATION

ROAD INVENTORY SHEET

Party Chief S. SNYDER
Recorder A. QUATTROCHI
Assistant
Map No./Dir. K-12 / W
State Coordinates 904-174

Road No. MU 0161
Road Name OXEN CT
County ST. MARY'S
Date 3-12-01
Sheet No. 1 OF 1

TRAFFIC CODES

TRAFFIC CONTROLS: STOP SIGN-SS, TRAFFIC LIGHT-T.L., FLASHING RED BALL-F.R.

TRAFFIC CODES

PARKING RESTRICTIONS: A.M. PEAK, P.M. PEAK, A.M./P.M. PEAK, NO PARKING ANYTIME-N.P., COMM/IND. ACCESS-I

SYSTEM				TRAFFIC		LINE DIAGRAM	TRAFFIC			PAVEMENT DATA
	FUNCT CLASS	HWY SYS	HPMS SAMPLE	PREG. REST.	COM/IND ACCESS		CONTROL	COM/IND ACCESS	PREG. REST.	
						ROAD END				
						0 05 PROP				
										24' I
										JC-C
										2UML
						MOAKLEY ST				
						MU 0156 000	SS			
						CT 0240				
						YOKE MU				

COUNTY _____ ROAD NO. _____ PAGE ___ OF ___

SYSTEM				TRAFFIC		LINE DIAGRAM	TRAFFIC			PAVEMENT DATA
FUNCT CLASS	HWY SYS	HPMS SAMPLE		PREG BEST	COM/IND ACCESS		CRITICAL	COM/IND ACCESS	PREG. REST.	

Form 6 HPS (Rev. 1961)

MD 326 Transfer 1-8-98

TL KC VER. 10/18/96

ROAD INVENTORY SHEET

~~EAST~~. PARK AVE.

Party Chief R VAUGHT
Recorder L. COFFELT JR
Chairman

LEONARDTOWN
98-3
91-9-A/T

Road No. 0160
Name PARK AVE
Sheet No. 1 OF 1
Date 1-30-64 REV. 4-6-72
County ST. MARYS

90-5 A/T

DUE TO NEW INV. MD 326 79-2



SHA 51.3 - 8 Revised
4.83

MARYLAND STATE HIGHWAY ADMINISTRATION

ROAD INVENTORY SHEET

Party Chief Reppert T.M.
Recorder
Assistant
Map No./Dir. I S
State Coordinates

Road No. MU 0180
Road Name POPE ST
County ST. MARYS
Date 10-4-88
Sheet No. 1 OF 1

91-5-A/T

SYSTEM				TRAFFIC		LINE DIAGRAM	TRAFFIC			PAVEMENT DATA
FED. AID.	FUNCT CLASS.	HWY. SYS.	HPMS SAMPLE	PRK.G. REST.	COM/IND. ACCESS		CONTROL	COM/IND. ACCESS	PRK.G. REST.	
						FENWICK ST				
						MU 0 22 0070				
										18'I
										20'CW
						SHADRICK ST #2				
						MU 0 11 ~~0200~~ 0202				
										14'I
										18'CW
										'J'C-RT
						CHURCH ST				
						MU 0 00 0050				

TRAFFIC CODES

TRAFFIC CONTROLS: STOP SIGN=SS, TRAFFIC LIGHT=T.L., FLASHING RED BALL=F.R.

TRAFFIC CODES

PARKING RESTRICTIONS: A.M. PEAK, P.M. PEAK, A.M./P.M. PEAK, NO PARKING ANYTIME=N.P., COMM/IND. ACCESS=E

SYSTEM				TRAFFIC		LINE DIAGRAM	TRAFFIC				PAVEMENT DATA
FED. AID.	FUNCT. CLASS.	HWY. SYS.	HPMS SAMPLE	PRKG. REST.	COM/IND ACCESS		CONTROL	COM/IND ACCESS	PRKG. REST.		

00-3m
SS/AQ
3-12-01

LEONARDTOWN

SHA 51.3 - 8 Revised
4.83

MARYLAND STATE HIGHWAY ADMINISTRATION

ROAD INVENTORY SHEET

97-4

Party Chief	BB	Road No.	MU 0185
Recorder	AP	Road Name	REINS CT
Assistant	—	County	ST. MARY'S
Map No./Dir.	1W	Date	2/24/98
State Coordinates		Sheet No.	1 OF 1

TRAFFIC CODES
TRAFFIC CONTROLS: STOP SIGN-SS, TRAFFIC LIGHT=T.L., FLASHING RED BALL=F.R.

TRAFFIC CODES
PARKING RESTRICTIONS: A.M. PEAK, P.M. PEAK, A.M./P.M. PEAK, NO PARKING ANYTIME=N.P., COMM/IND. ACCESS=E

SYSTEM				TRAFFIC		LINE DIAGRAM	TRAFFIC			PAVEMENT DATA
	FUNCT CLASS	HWY. SYS	HPMS SAMPLE	PRKG. REST.	COM/IND ACCESS		CONTROL	COM/IND ACCESS	PRKG. REST.	
						ROAD END				
						0 05				
										28'I
										J C-C
										2 UML
						MOAKLEY ST				
						MU 0 00 0156				
						(@.61 (L))				
						SUSIE CT (00-3m)				
						MU				

COUNTY _____ ROAD NO. _____ PAGE ___ OF _____

SYSTEM				TRAFFIC		LINE DIAGRAM	TRAFFIC				PAVEMENT DATA
FUNCT CLASS	HWY SYS	HPMS SAMPLE		PREG REST	CONV/IND ACCESS		% OVERSIZE	% CONV/IND ACCESS	PREG. REST.		

Form 6 HPS (Rev. 1961)

91-8
AL-JK
1-23-92

ROAD INVENTORY SHEET

Party Chief
Recorder R. VOUGHT
Chainman L. COFFELT JR.

LEONARDTOWN

TL
KC
VER. 10/18/96

Road No. 0190
Name SEYMOUR ST
Sheet No. 1 OF 1
Date 1-30-64
County ST MARYS

80-4

E ↑

WASH. ST
Md 0 14 ~~B~~ ~~245~~ 5BU

12'G
16'CW

LAWRENCE ST.
~~MD~~ 0 05 ~~899~~
MU 0110

30'I
~~24'H~~
26'CW
JC-RT

DUKE ST
MUR 0 00 65

Form 6 HPS (Rev. 1961)

ROAD INVENTORY SHEET

Party Chief R. VOUGHT
Recorder L. COFFELT JR.
Chainman

LEONARDTOWN

TL
KC
VER. 10/18/76

Road No. 0202
Name SHADRICK ST #2
Sheet No. 1 OF 1
Date 1-30-64
County ST MARYS

91-6-A/T 93-3

W ↑

LAWRENCE
MUN ~~MD~~ 0 12 0110 ~~399~~ Ave

FAIRGROUNDS 0 10
POPE
MUN 0 07 0180 ST

WASH
MD 0 00 ST ~~S 245~~ SDU

67-3
18' H C-C

68-6
28' I C-C

18' H
24' CW

*Was OP11, N. Lawrence Ave,
*previous OP11 Now Co 422 (66-17)

COGPS2002
8-1-02
SS/WP

SHA 51.3 - 8 Revised
4.83

MARYLAND STATE HIGHWAY ADMINISTRATION

LEONARDTOWN (091)

ROAD INVENTORY SHEET

Party Chief R. Vought
Recorder L. Coffelt JR
Assistant Rewritten 11/22/96 KJP
Map No./Dir. K-12 / 5 (SW)
State Coordinates 905-173

Road No. Mu 0210
Road Name (Spalding Lane)
County St. Mary's
Date 1-30-64
Sheet No. 1 OF 1

96-2

SYSTEM				TRAFFIC		LINE DIAGRAM	TRAFFIC			PAVEMENT DATA
	FUNCT CLASS	HWY. SYS.	HPMS SAMPLE	PRKG. REST.	COM/IND ACCESS		CONTROL	COM/IND ACCESS	PRKG. REST.	
						~~Road~~ end				
						~~022~~				
						ROAD END				
						007				12' ~~E~~ G
						Greenbrier RD				
						Co 000 170				
						0.06(L)				

TRAFFIC CODES
TRAFFIC CONTROLS: STOP SIGN-SS, TRAFFIC LIGHT=T.L., FLASHING RED BALL=F.R.

TRAFFIC CODES
PARKING RESTRICTIONS: A.M. PEAK, P.M. PEAK, A.M./P.M. PEAK, NO PARKING ANYTIME=N.P., COMM/IND. ACCESS=E

COUNTY _____ ROAD NO. _____ PAGE ___ OF ___

SYSTEM				TRAFFIC		LINE DIAGRAM	TRAFFIC				PAVEMENT DATA
FUNCT. CLASS	HWY SYS	HPMS SAMPLE		PREG. REST.	COM/IND ACCESS		COM/IND ACCESS	PREG. REST.			

SHA 51.3 - 8 Revised 4.83

LEONARDTOWN

00-3MV SS/AQ 3-12-01

MARYLAND STATE HIGHWAY ADMINISTRATION

ROAD INVENTORY SHEET

Party Chief S. SNYDER
Recorder A. QUATTROCHI
Assistant
Map No./Dir. K-10 / E
State Coordinates 904 - 174

Road No. MV 0211
Road Name SUSIE CT
County ST. MARY'S
Date 3-12-01
Sheet No. 1 OF 1

TRAFFIC CODES

TRAFFIC CONTROLS: STOP SIGN-SS, TRAFFIC LIGHT-T.L., FLASHING RED BALL-F.R.

TRAFFIC CODES

PARKING RESTRICTIONS: A.M. PEAK, P.M. PEAK, A.M./P.M. PEAK, NO PARKING ANYTIME-N.P., COMM/IND. ACCESS-I

SYSTEM				TRAFFIC		LINE DIAGRAM	TRAFFIC			PAVEMENT DATA
	FUNCT CLASS	HWY SYS	NHS/S SAMPLE	PREG. REST.	COM/IND ACCESS		CONTROL	COM/IND ACCESS	PREG. REST.	
						ROAD END				
						0 0 8				24'F
										JC-C
										2UML
						MOAKLEY ST				
						MV 0 0 0 0156	SS			
						REINS CT 0 1 8 5				

COUNTY _____ ROAD NO. _____ PAGE ___ OF ___

SYSTEM				TRAFFIC		LINE DIAGRAM	TRAFFIC			PAVEMENT DATA
	FUNCT CLASS	HWY SYS	HPMS SAMPLE	PRKG. REST.	COM/IND ACCESS		CONTROL	COM/IND ACCESS	PRKG. REST.	

LEONARDTOWN

SHA 51.3 - 8 Revised
4.83

MARYLAND STATE HIGHWAY ADMINISTRATION

ROAD INVENTORY SHEET

97-3

Party Chief	BB	Road No.	MU 0215
Recorder	AP	Road Name	TRACE CT
Assistant	—	County	ST. MARY'S
Map No./Dir.	1W	Date	2/24/98
State Coordinates		Sheet No.	1 OF 1

TRAFFIC CODES

TRAFFIC CONTROLS: STOP SIGN-SS, TRAFFIC LIGHT=T.L., FLASHING RED BALL=F.R.

TRAFFIC CODES

PARKING RESTRICTIONS: A.M. PEAK, P.M. PEAK, A.M./P.M. PEAK, NO PARKING ANYTIME=N.P., COMM/IND. ACCESS=E

SYSTEM				TRAFFIC		LINE DIAGRAM	TRAFFIC			PAVEMENT DATA
	FUNCT CLASS	HWY. SYS	HPMS SAMPLE	PRKG. REST.	COM/IND ACCESS		CONTROL	COM/IND ACCESS	PRKG. REST.	
						ROAD END				
						0 05				
										28' I
										J C-C
										ZUML
						Moakley St				
						MU 0 00 0156	SS			
						HAME CT MU 0076				

COUNTY _____ ROAD NO. _____ PAGE ___ OF ___

SYSTEM				TRAFFIC		LINE DIAGRAM	TRAFFIC			PAVEMENT DATA
	FUNCT. CLASS	HWY SYS	HPMS SAMPLE	PRKG. REST.	COM/IND ACCESS		CONTROL	COM/IND ACCESS	PRKG. REST.	

Form 6 HPS (Rev. 1961)

TL KC VER. 10/10/74

2000 MV EX 1 SS/AP 3-12-01

ROAD INVENTORY SHEET

Party Chief T. LANDON
Recorder W. WARFIELD
Helper

LEONARDTOWN EXTRA

Road No. MUN. 0220
Road Name VAN WERT LA.
Sheet No. 1 OF 1
Date 3-28-72
County ST. MARYS

		SEWAGE TREATMENT PLANT	
		GATE	
ROAD	0 09	END	∧ 16' E 20' CLW
	0 04		X
	0 03	B-WHOLESALERS INC.	
	~~0 02~~		
	0 01	24" CP	16' X I 20' CW
E. FENWICK		ST.	
MD.	0 00	~~8 215~~ 580	V

Form 6 HPS (Rev. 1961)

ROAD INVENTORY SHEET

Road No. ____________________

Road Name ____________________

Sheet No. ____________________

Date ____________________

County ____________________

SHA 51.3-8
11-15-72

STATE HIGHWAY ADMINISTRATION OF MARYLAND

ROAD INVENTORY SHEET (WARNER LA)

86 EXT
3.11.87
CB/KL
A/T

Party Chief T LANDON
Recorder K CORBETT
Helper

Map No.

LEONARDTOWN

Road No. MUN. 0225
Road Name ~~(VARNER LA.)~~
Sheet No. 1 OF 1
Date 10/18/76
County ST. MARYS
State Coordinates

E

ROAD END
006

12' I
16' CW

WASH. ST.
~~MD~~ 0100 ~~386~~
MU 0230

SHA 51.3-8
11-15-72

ROAD INVENTORY SHEET

Road No. _____
Road Name _____
Sheet No. _____
Date _____
County _____
State Coordinates _____

SHA 51.3 - 8 Revised
4.83

Leonardtown

MARYLAND STATE HIGHWAY ADMINISTRATION

ROAD INVENTORY SHEET

Party Chief BB
Recorder TM
Assistant Rewritten 3/28/98 JK
Map No./Dir. /S
State Coordinates

Road No. Mu 0230
Road Name Washington St
County St. Mary's
Date 12-20-90
Sheet No. 1 OF 2

Was MD 326
Transfer 1-8-98
SR-95
96-6,7

TRAFFIC CODES
TRAFFIC CONTROLS: STOP SIGN-SS, TRAFFIC LIGHT=T.L., FLASHING RED BALL=F.R.

TRAFFIC CODES
PARKING RESTRICTIONS: A.M. PEAK, P.M. PEAK, A.M./P.M. PEAK, NO PARKING ANYTIME=N.P., COMM/IND. ACCESS=E

SYSTEM: FUNCT CLASS	SYSTEM: HWY. SYS.	SYSTEM: HPMS SAMPLE	TRAFFIC: PRKG. REST.	TRAFFIC: COM/IND ACCESS	LINE DIAGRAM	TRAFFIC: CONTROL	TRAFFIC: COM/IND ACCESS	TRAFFIC: PRKG. REST.	PAVEMENT DATA
									30'I
									10'I shd Lt
					~~E~~ Park Ave				18'I shd Rt
					Mu 0 05 0160			X	2ML
Collector									
									30'I LT
									22'I RT
									2-8'I Shld in
									Jc-c in
									16'I SHD OUT LT
Minor									J crb out LT
									20'I shd out RT
									J crb out RT
					Warner La				58' Grass Med
					Mu 0225 0 03				3ML
									(2-LT, 1-RT)
Rural									
					Fenwick St				
K					MD 5 BU 0 00 Mu 0070	FR SS		✓	
					MD 5 BU Washington St				

COUNTY _____ ROAD NO. _____ PAGE ___ OF ___

SYSTEM: FUNCT. CLASS	SYSTEM: HWY SYS	SYSTEM: HPMS SAMPLE	TRAFFIC: PKG. REST.	TRAFFIC: COM/IND ACCESS	LINE DIAGRAM	TRAFFIC: COMBINED	TRAFFIC: COM/IND ACCESS	TRAFFIC: PKG. REST.	PAVEMENT DATA
					Breton Bay				
					Road 0 38 End (closed) #18032				
									30' I
									J c-c
									2 uML
					(No Name)				
					Op 565 0 31				
					(No Name)				
					Op 564 0 27				
									24' I
					Camalier Dr.				4' I Shd Rt
					Mu 0080 0 25				2' I Shd Lt
									2 ML
Rural Minor Collector			No PKG					NO PKG	
					0 21				
									25' I
									J c-c
					Tudor Hall Rd				2 ML
					Co 671 0 16 Lawrence Ave Mu 0110				
					0 12				30' I
									J c-c
					Court House Dr				2 ML
					Co 353 0 10		E		
									30' I
									10' I Shd LT
									18' I Shd Rt
									2 ML

LEONARDTOWN

00-1mv
SS/AP
3-12-01

SHA 51.3 - 8 Revised
4.83

MARYLAND STATE HIGHWAY ADMINISTRATION

ROAD INVENTORY SHEET

Party Chief S. SNYDER
Recorder A. QUATTROCHI
Assistant
Map No./Dir. K-12 / E
State Coordinates 904 - 174

Road No. MV 0240
Road Name YOKE CT
County ST. MARY'S
Date 3-12-01
Sheet No. 1 OF 1

TRAFFIC CODES

TRAFFIC CONTROLS: STOP SIGN-SS, YIELD SIGN-YS
TRAFFIC LIGHT-T.L.,
FLASHING RED BALL-F.R.

TRAFFIC CODES

PARKING RESTRICTIONS: A.M. PEAK, P.M. PEAK, A.M./P.M. PEAK, NO PARKING ANYTIME-N.P., COMM/RES. ACCESS=I

SYSTEM				TRAFFIC		LINE DIAGRAM	TRAFFIC			PAVEMENT DATA
	FUNCT CLASS	HWY SYS	HPMS SAMPLE	PREG. REST.	COMM/IND ACCESS		CONTROL	COMM/IND ACCESS	PREG. REST.	
						ROAD END				
						0 05				
										24' I
										JC-C
										2UNL
						MOAKLEY ST				
						0 00 MV 0156		SS		
						OXEN CT 0150				
						N				

COUNTY _____ ROAD NO. _____ PAGE ___ OF ___

SYSTEM				TRAFFIC		LINE DIAGRAM	TRAFFIC			PAVEMENT DATA
FUNCT CLASS	HWY SYS	NHS	SAMPLE	PREG REST	COM/IND ACCESS		OTHER	COM/IND ACCESS	PREG. REST.	

Form 6 HPS (Rev. 1961)

92 MW, Ex #5 aa/98. 2/25/93

ROAD INVENTORY SHEET

Party Chief R. VOUGHT
Recorder L. COFFELT JR.
Chainman

LEONARDTOWN

TL KG VER. 10/18/96

Road No. 8010
Name ALLEY 1
Sheet No. 1 OF 1
Date 1-30-64
County ST MARYS

N

Road End.
018

Church St
MV 012 0050 10'E

Barthelme St
MV 020 0200 12'CW

Form 6 HPS (Rev. 1961)

96-SMU
BB/MG
1-28-97

ROAD INVENTORY SHEET

Party Chief R. VOUGHT
Recorder L. COFFELT JR.
Chainman

TV
KC 10/18/76
VER

LEONARDTOWN

Road No. 8020
Name ALLEY 2
Sheet No. 1 OF 1
Date 1-30-64
County ST MARYS

N. ↑

	0.13 MUN 0050 Church St	^
	0.12 DRAIN	
		10'E
Barthelme ~~SHADRICK~~ MUN	0.00 0200 ST	14'CW ∨

MU 8030

LEONARDTOWN

Alley 3

UNASSIGNED

OVERGROWN & INACCESSIBLE

2002 CO GPS

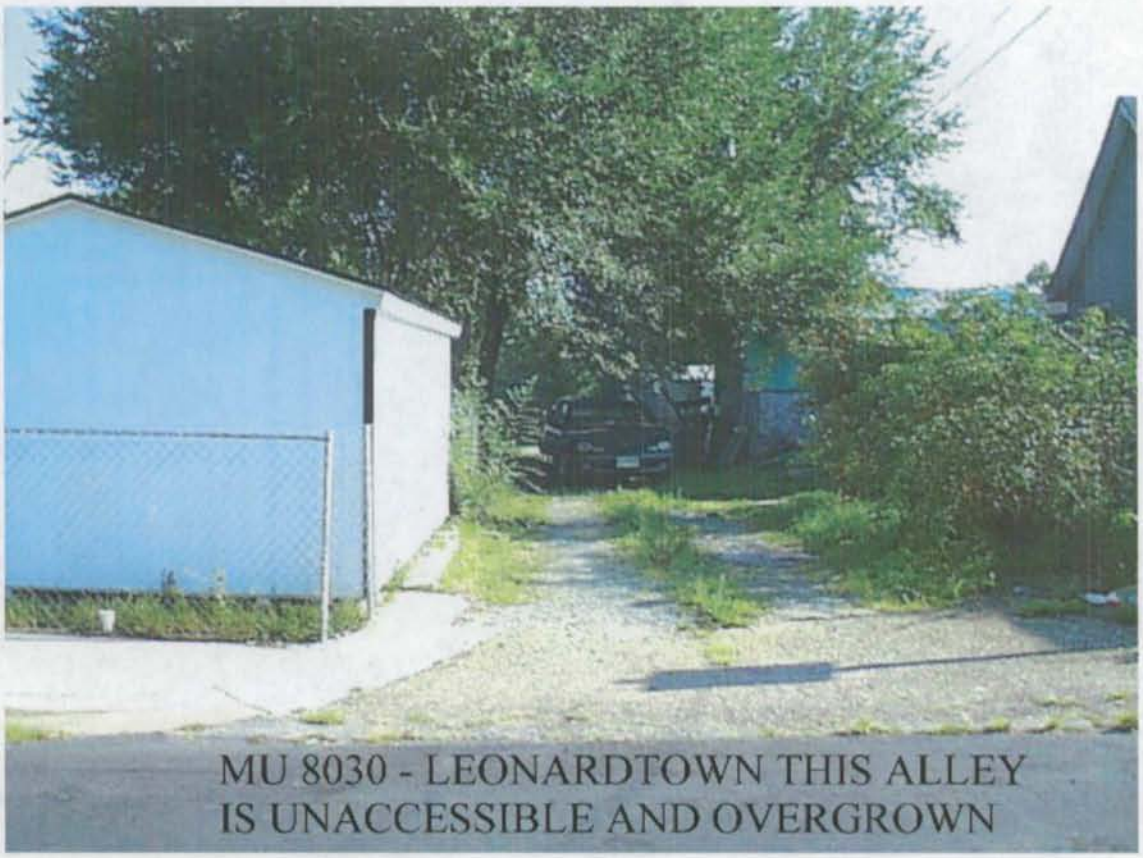

MU 8030 - LEONARDTOWN THIS ALLEY
IS UNACCESSIBLE AND OVERGROWN

FILE: Unassigned.doc
HISD - SHA

Thursday, December 05, 2002