Queen Annes County

Barclay
Centreville
Church Hill
Millington
Queen Anne
Queenstown
Sudlersville
Templeville

BARCLAY

Form 6 HPS (Rev. 1961)

ROAD INVENTORY SHEET

Party Chief
Recorder
Chainman

Road No.
Name
Sheet No.
Date
County

BARCLAY

MD 302 MD 313

SEE STATE INV BOOK

SHA 51.3 - 8 Revised
4.83

Barclay

MARYLAND STATE HIGHWAY ADMINISTRATION

ROAD INVENTORY SHEET

Party Chief _____
Recorder _____
Assistant _____
Map No./Dir. 1
State Coordinates _____

Road No. Mu 0005
Road Name Barclay Cutoff Rd
County Queen Annes
Date 3-7-94
Sheet No. 1 OF 1

SYSTEM				TRAFFIC		LINE DIAGRAM	TRAFFIC			PAVEMENT DATA
FED. AID.	FUNCT CLASS.	HWY. SYS.	HPMS SAMPLE	PRKG. REST.	COM/IND. ACCESS		CONTROL	COM/IND. ACCESS	PRKG. REST.	
						See Inv. of Co 74				
						93 mv ex #1				

TRAFFIC CODES

TRAFFIC CONTROLS: STOP SIGN=SS, TRAFFIC LIGHT=T.L., FLASHING RED BALL=F.R.

TRAFFIC CODES

PARKING RESTRICTIONS: A.M. PEAK, P.M. PEAK, A.M./P.M. PEAK, NO PARKING ANYTIME=N.P., COMM/IND. ACCESS=E

SYSTEM				TRAFFIC		LINE DIAGRAM	TRAFFIC			PAVEMENT DATA
FED. AID.	FUNCT. CLASS.	HWY. SYS.	HPMS SAMPLE	PRKG. REST.	COM/IND ACCESS		CONTROL	COM/IND ACCESS	PRKG. REST.	

68-1, 70-1, 78-2, & 81-2

GS/KH 10-26-82 81-2

SHA 51.3 - 8 Revised 4.83

DT REV. Fr. 2-26-79

MARYLAND STATE HIGHWAY ADMINISTRATION

ROAD INVENTORY SHEET

TL LDT verified 7-6-77

Party Chief E. Settan
Recorder I. Landon
Assistant Rewritten (11-20-90) JEL
Map No./Dir. / SW
State Coordinates

Road No. MU 0010
Road Name Church LA
County Queen Annes
Date 4-19-67
Sheet No. 1 OF 1

TRAFFIC CODES: TRAFFIC CONTROLS: STOP SIGN=SS, TRAFFIC LIGHT=T.L., FLASHING RED BALL=F.R.

TRAFFIC CODES: PARKING RESTRICTIONS: A.M. PEAK, P.M. PEAK, A.M./P.M. PEAK, NO PARKING ANYTIME=N.P., COMM/IND. ACCESS=E

SYSTEM: FED. AID.	SYSTEM: FUNCT CLASS	SYSTEM: HWY. SYS.	SYSTEM: HPMS SAMPLE	TRAFFIC: PRKG. REST.	TRAFFIC: COM/IND. ACCESS	LINE DIAGRAM	TRAFFIC: CONTROL	TRAFFIC: COM/IND. ACCESS	TRAFFIC: PRKG. REST.	PAVEMENT DATA
						Barclay				
						Maple Ave				
						90° 0.06 MU 0020				16' I J-CC
						0.02				
										16' I J-C Rt 20' CW
						(Church St)				
						MD 0.00 302 @3.58 (B)				
NONFIA	Local Rural									

SYSTEM				TRAFFIC		LINE DIAGRAM	TRAFFIC			PAVEMENT DATA
FED. AID.	FUNCT. CLASS.	HWY. SYS.	HPMS SAMPLE	PRKG. REST.	COM/IND ACCESS		CONTROL	COM/IND ACCESS	PRKG. REST.	

MU 0015, BARCLAY

CREAMERY LANE

QUEEN ANNE'S COUNTY

NAME CHANGE

NOW

MU 0031

RAILROAD AVE

00-2

SHA 51.3-8
11-15-72

STATE HIGHWAY ADMINISTRATION OF MARYLAND

Part Now Church La.
78-Improvements

ROAD INVENTORY SHEET

Party Chief OFFICE
Recorder
Helper

Map No.

Road No. MU 0020
Road Name MAPLE AVE
Sheet No. 1 OF 1
Date 3/6/79
County QUEEN ANNES
State Coordinates

BARCLAY

(Goldsboro RD)
~~MAIN~~ ~~ST.~~
MD. 0.07 313 @ 5.59

W

32' I
C-C

CHURCH LANE
0.00 MUN. 0010

SHA 51.3-8
11-15-72

ROAD INVENTORY SHEET

Road No. _____
Road Name _____
Sheet No. _____
Date _____
County _____
State Coordinates _____

Form 6 HPS (Rev. 1961)

DT REV. FR. 2-26-79

003.0

ROAD INVENTORY SHEET

PARTY CHIEF Frederick Settan
RECORDER Thomas Landon
CHAINMAN

TL DT Verified 7-6-77

91-1 MU BB/SP 2-27-92

A|T

AS TABBED 76-1 78-1

BARCLAY

ROAD NO. MU 0030
NAME (RAILROAD AVENUE ~~"A"~~)
SHEET NO. 1 OF 1
DATE 4-19-67
COUNTY QUEEN ANNES

	B. LUMBER	
ROAD	0 18	END
RAILROAD AVE ~~(CREAMERY LA. (RAILROAD AVENUE "A")~~	MU 2.0	
MU 0031 ~~Co. 74~~	0 14	
MUN. ~~20~~ 0015		
	0 08	
	0 03	
NE ↑ (CHURCH	23.49	STREET)
MD.	0 00	302

~~16'C~~
~~22'CW~~
~~24'E~~
~~14'C~~
~~20'CW~~
~~30'CW~~
~~78-1~~

SHA 51.3 - 8 Revised
4.83

Barclay

MARYLAND STATE HIGHWAY ADMINISTRATION

00-2MU
1-26-01
GD/EF

ROAD INVENTORY SHEET RAILROAD AVE

Party Chief
Recorder
Assistant Revised 3/7/94
Map No./Dir. / N
State Coordinates

Road No. Mu ~~00R~~0031
Road Name ~~Creamery La~~
County Queen Annes
Date 4-19-67
Sheet No. 1 OF 1

93mu ex #1
81-1
Ver 7-6-77

TRAFFIC CODES
TRAFFIC CONTROLS: STOP SIGN=S.S., TRAFFIC LIGHT=T.L., FLASHING RED BALL=F.R.

TRAFFIC CODES
PARKING RESTRICTIONS: A.M. PEAK, P.M. PEAK, A.M./P.M. PEAK, NO PARKING ANYTIME=N.P., COMM/IND. ACCESS=E

SYSTEM				TRAFFIC		LINE DIAGRAM	TRAFFIC			PAVEMENT DATA
FED. AID.	FUNCT CLASS.	HWY. SYS.	HPMS SAMPLE	PRKG. REST.	COM/IND. ACCESS		CONTROL	COM/IND. ACCESS	PRKG. REST.	
						Barclay Cutoff Rd Mu 0005				
						Goldsboro Rd (~~Main~~ ~~St~~) MD 0.08 313 @5.79				
						Penn. R/R 2-Tracks 0.01				
						(Railroad Ave) Mu 0.00 0030 @.14				16' I

SYSTEM				TRAFFIC		LINE DIAGRAM	TRAFFIC			PAVEMENT DATA
FED. AID.	FUNCT. CLASS.	HWY. SYS.	HPMS SAMPLE	PRKG. REST.	COM/IND ACCESS		CONTROL	COM/IND ACCESS	PRKG. REST.	

CENTREVILLE

Form 6 HPS (Rev. 1961)

ROAD INVENTORY SHEET

Party Chief
Recorder
Chainman

Road No.
Name
Sheet No.
Date
County

CENTREVILLE

MD 18-C ~~US~~ MD 213
MD 305

SEE STATE INV BOOK

Form 6 HPS (Rev. 1961)

ROAD INVENTORY SHEET

T. LANDON
F. RHODES
VERIFIE
7-5-77

PARTY CHIEF Frederick Settan
RECORDER Thomas Landon
CHAINMAN

ROAD NO.
NAME ACADEMY ~~LANE~~ LN
SHEET NO. 1 OF 1
DATE 4-7-67
COUNTY QUEEN ANNES

1066-443 A/T

STR.I 6-16-98 BB/SS

CENTREVILLE

COMMERCE ←	@7.88	STREET	↑
~~U.S.~~ MD.	004	213	
			33'G C-C
SE ↑			
LIBERTY		→ STREET	
~~U.S.~~ MD.	000	213	↓

Form 6 HPS (Rev. 1961)

ROAD INVENTORY SHEET

002.0

T. LANDON

F. RHODES

VERIFIED 7-5-77

PARTY CHIEF Frederick Settan
RECORDER Thomas Landon
CHAINMAN

ROAD NO.
NAME ALBERON AVE
SHEET NO. 1 OF 1
DATE 4-7-67
COUNTY QUEEN ANNES

7064-443

A/T

CENTREVILLE

MU GLENDALE	005	140 AVE
~~MU (BELMONT STREET)~~	002	~~40~~
NW		18'G 24'CW
MU WINDSOR	000	400 AVE

Form 6 HPS (Rev. 1961)

003.0

ROAD INVENTORY SHEET

T. LANDON
F. RHODES
VERIFIE
7-5-77

PARTY CHIEF Frederick Settan
RECORDER Thomas Landon
CHAINMAN

1066-443

ROAD NO.
NAME (BANJO LANE)
SHEET NO. 10F1
DATE 4-7-67
COUNTY QUEEN ANNES

CENTREVILLE

98-1 A/T

MU 180
HAPPYLADY LANE

WATER STREET

~~MD~~ MU 018 ~~304~~ 03.35

MUN 190

012 HAYDENS LANE

SW

006 PKG Lot

28' I
C-C

MUN 350

000 TURPINS LANE

Form 6 HPS (Rev. 1961)

(93-2A)
BB/AH
3-1-94
004.0

ROAD INVENTORY SHEET

T. LANDON
F. RHODES
VERIFIE
7-5-77.

PARTY CHIEF Frederick Settan
RECORDER Thomas Landon
CHAINMAN

ROAD NO.
NAME (BELMONT STREET)
SHEET NO. 1 OF 1
DATE 4-7-67
COUNTY QUEEN ANNES

1064-443 CO GPS 2001 10/16/01 SS/WP CENTREVILLE

ROAD ABANDONED
NOW IN USE BY
LUMBER YARD

Abandoned by Town
01-2

SCARIFIED MUN ~~ALLEY~~ NEWNAM 0 0 6 SCARIFIED ~~275~~ ~~HY~~ AVE

SW

12'
~~16~~'E
20'CW

MUN 2340 ALBERON 0 0 0 20 AVE

Form 6 HPS (Rev. 1961)

92-MUEX#2
3-18-93
BB/JS

ROAD INVENTORY SHEET

T. LANDON
F. RHODES
VERIFIED
7-5-77

PARTY CHIEF Frederick Settan
RECORDER Thomas Landon
CHAINMAN

ROAD NO. MU 0050
NAME BELVEDERE AVE
SHEET NO. 1 OF 1
DATE 4-7-67
COUNTY QUEEN ANNES

1065-443 A/T

CENTREVILLE

CEMETERY

ROAD 018 END

BEC CEM 013

MU 220

004 HOMEWOOD AVE 40'I

~~36'I~~

SW MU 71 C-C

AVE

CHESTERFIELD MD 000 304 @ 3.13

Form 6 HPS (Rev. 1961)

COGPS 2001
SS/WP
10/16/01

006.0

ROAD INVENTORY SHEET

PARTY CHIEF Frederick Settan
RECORDER Thomas Landon
CHAINMAN

T. LANDON
F. [illegible]
VERIFIED
7-5-77

ROAD NO.
NAME BROADWAY
SHEET NO. 1 OF 1
DATE 4-7-67
COUNTY QUEEN ANNES

1065.5-443

CENTREVILLE

	MU 71	
	~~AVENUE 304~~ @3.05	
~~CHESTERFIELD MD~~	021	↑
	MU 8050	
	012 ~~ALLEY #5~~ (Powell ST)	
		I 39' ~~X~~
	011 GOODWILL V.F.D.	C-C
LIBERTY	← STREET	
~~U.S.~~ MD	007 213	X
		57' I
		C-RT
NW ↑		57' CW
		DIAGONAL PARKING LT.
COMMERCE	→ STREET	
~~U.S.~~ MD	000 213	↓
	@7.74	

Form 6 HPS (Rev. 1961)

CD GPS 2001
10/16/01
57/WP

007.0

ROAD INVENTORY SHEET

PARTY CHIEF Frederick Settan
RECORDER Thomas Landon
CHAINMAN

T. LANDON
F. RHODES
VERIFIED
7/1/77.

ROAD NO.
NAME BROWN STREET
SHEET NO. 10 F1
DATE 4-7-67
COUNTY QUEEN ANNES

1066-441

CENTREVILLE

KENNARD SCHOOL

mu 240

ENT. TO ~~HIGH~~ INTERMIDATE SCHOOL 0 13 (LITTLE KIDWELL ~~LANE~~ AVE)

30' ~~IC~~ C-C
72-1

~~(Hillside Ave)~~ DR

0 07 MUN. 195

20'G
26'CW

mu 240

S~~S~~ KIDWELL 0 00 AVE

SHA 51.3-8
11-15-72

STATE HIGHWAY ADMINISTRATION OF MARYLAND

Chester CT.

ROAD INVENTORY SHEET

Party Chief T. LANDON
Recorder F. RHODES
Helper

Map No.

Road No. MUN. ~~019.6~~ 078
Road Name ~~(Hillside Ave)~~ #2
Sheet No. 1 OF 1
Date 7/1/7
County Q.A.
State Coordinates 1065.5-441

CENTERVILLE

COGPS2001
10/16/01
SS/WP

77-2

(S)

S

D E
CUL 0 06 SAC

~~(Hillside Ave)~~ DR
MUN 0195 0 03

(86-1)
30' FI
"J" C-C

CUL. 0 00 SAC
D E

SHA 51.3-8
11-15-72

ROAD INVENTORY SHEET

Road No. _____
Road Name _____
Sheet No. _____
Date _____
County _____
State Coordinates _____

Form 6 HPS (Rev. 1961)

ROAD INVENTORY SHEET

T. LANDON
F. RHODES
VERIFIED
7-5-77

PARTY CHIEF Frederick Settan
RECORDER Thomas Landon
CHAINMAN

ROAD NO.
NAME CHESTNUT STREET
SHEET NO. 1 OF 1
DATE 4-7-67
COUNTY QUEEN ANNES

1068-445

CENTREVILLE

0081.0

ROAD 017 END

mu 200

HOLLY STREET 014

mu 280

OAK 007 STREET

SW

mu 130

ELM 000 STREET

~~30'F~~
~~30'CW~~

30'G
30'CW

Form 6 HPS (Rev. 1961)

009.0

ROAD INVENTORY SHEET

PARTY CHIEF Frederick Settan
RECORDER Thomas Landon
CHAINMAN

T. LANDON
F. RHODES
VERIFIED
7/1/77
CENTREVILLE

ST RI
6.16.98
BB/SS

ROAD NO. LN
NAME CHURCH ~~LANE~~
SHEET NO. 1 OF 1
DATE 4-7-67
COUNTY QUEEN ANNES

27.52

Commerce ← STREET
~~U.S.~~ MD 006 213

15'C
C-RT
17'CW

ONE WAY

003

SE

11'C
C-RT
13'CW

LIBERTY → STREET
~~U.S.~~ MD. 000 213

CENTREVILLE

Rural

98-4 MU
99-1

SHA 51.3 - 8 Revised 4.83

MARYLAND STATE HIGHWAY ADMINISTRATION

ROAD INVENTORY SHEET

Party Chief: 6D
Recorder: JK
Assistant:
Map No./Dir.: F15 / N
State Coordinates: 1063-438

Road No.: MU 0325
Road Name: ~~(TAYLOR DRIVE)~~ (Comet Dr)
County: QUEEN ANNES
Date: 1/28/99
Sheet No. 1 OF 1

TRAFFIC CODES
TRAFFIC CONTROLS: STOP SIGN-SS, TRAFFIC LIGHT=T.L., FLASHING RED BALL=F.R.

TRAFFIC CODES
PARKING RESTRICTIONS: A.M. PEAK, P.M. PEAK, A.M./P.M. PEAK, NO PARKING ANYTIME=N.P., COMM/IND. ACCESS=E

SYSTEM: FUNCT CLASS	SYSTEM: HWY. SYS.	SYSTEM: HPMS SAMPLE	TRAFFIC: PREG. REST.	TRAFFIC: COM/IND. ACCESS	LINE DIAGRAM	TRAFFIC: CONTROL	TRAFFIC: COM/IND. ACCESS	TRAFFIC: PREG. REST.	PAVEMENT DATA
					Road End				
					0 17				
					0 15 PT				
					30°				
					0 09 PC				
					30° 0 05				
									36'I
									Jc-c
					(Coursevall Dr)				2UML
					Mu 0 00 0105				
					0.12				

COUNTY _____ ROAD NO. _____ PAGE ___ OF ___

SYSTEM				TRAFFIC		LINE DIAGRAM	TRAFFIC			PAVEMENT DATA
	FUNCT. CLASS	HWY SYS	HPMS SAMPLE	PRKG. REST.	COM/IND ACCESS		CONTROL	COM/IND ACCESS	PRKG. REST.	

CENTERVILLE

SHA 51.3 - 8 Revised 4.83

81 EXTRA
91-2 A/T
93-1
GPS 2001
10/16/01
SS/WP

MARYLAND STATE HIGHWAY ADMINISTRATION

ROAD INVENTORY SHEET

Party Chief	S. SNYDER	Road No.	MU 0100
Recorder	W. PLEW	Road Name	CORSICA ST
Assistant	/	County	QUEEN ANNE'S
Map No./Dir.	E-15 / N	Date	10/16/01
State Coordinates	1063-445	Sheet No.	1 OF 1

TRAFFIC CODES: TRAFFIC CONTROLS: STOP SIGN-SS, TRAFFIC LIGHT-T.L., FLASHING RED BALL-F.R.

TRAFFIC CODES: PARKING RESTRICTIONS: A.M. PEAK, P.M. PEAK, A.M./P.M. PEAK, NO PARKING ANYTIME-N.P., COMM/IND. ACCESS-E

SYSTEM: FUNCT CLASS	SYSTEM: HWY SYS	SYSTEM: HPMS SAMPLE	TRAFFIC: PRKG. REST.	TRAFFIC: COM/IND ACCESS	LINE DIAGRAM		TRAFFIC: CONTROL	TRAFFIC: COM/IND ACCESS	TRAFFIC: PRKG. REST.	PAVEMENT DATA
					LA	390				
					WHARF					
					MU	0 14				
					30°	0 12				
										10'E
Rural Local						0 09				
					90°	0 08				
										16'F
										2UML
					CREAMERY	LA				
					MU	0 00 0110				

COUNTY _____ ROAD NO. _____ PAGE ___ OF ___

SYSTEM				TRAFFIC		LINE DIAGRAM	TRAFFIC				PAVEMENT DATA
	FUNCT CLASS	HWY SYS	NFHS SAMPLE	PREG. REST	COM/IND ACCESS		CRITICAL	COM/IND ACCESS		PREG. REST.	

Rural

CENTREVILLE

98-3 MU

SHA 51.3 - 8 Revised 4.83

MARYLAND STATE HIGHWAY ADMINISTRATION

ROAD INVENTORY SHEET

Party Chief: GD
Recorder: JK
Assistant:
Map No./Dir.: F15 /E
State Coordinates: 1062.5-438

Road No.: MU 0105
Road Name: (COURSEVALL DRIVE)
County: QUEEN ANNES
Date: 1/28/99
Sheet No.: 1 OF 1

SYSTEM				TRAFFIC		LINE DIAGRAM		TRAFFIC			PAVEMENT DATA
	FUNCT CLASS	HWY. SYS	HPMS SAMPLE	PREG. REST.	COM/IND ACCESS			CONTROL	COM/IND ACCESS	PREG. REST.	
						Road	End				
						Comet	0 13				
						(~~Taylor~~ Dr)					
						Mu 0325	0 12				
											40' I
											Jc-c
						Centreville	Rd				2UML
						MD	0 00 213				
							@6.56(R)				
						MU 0153	Frederick Dr				

TRAFFIC CODES

TRAFFIC CONTROLS: STOP SIGN-SS, TRAFFIC LIGHT=T.L., FLASHING RED BALL=F.R.

TRAFFIC CODES

PARKING RESTRICTIONS: A.M. PEAK, P.M. PEAK, A.M./P.M. PEAK, NO PARKING ANYTIME=N.P., COMM/IND. ACCESS=E

COUNTY _____ ROAD NO. _____ PAGE ___ OF ___

SYSTEM				TRAFFIC		LINE DIAGRAM	TRAFFIC			PAVEMENT DATA
	FUNCT CLASS	HWY SYS	HPMS SAMPLE	PKG. RESI.	COM/IND ACCESS		CONTROL	COM/IND ACCESS	PKG. RESI.	

Form 6 HPS (Rev. 1961)

1063-445

011.0

ROAD INVENTORY SHEET

T. LANDON
F. RHODES
VERIFIED

PARTY CHIEF Frederick Settan
RECORDER Thomas Landon
CHAINMAN

ROAD NO.
NAME CREAMERY LANE
SHEET NO. 1 OF 1
DATE 4-7-67
COUNTY QUEEN ANNES

T.L REVISED
F.R. 2/25/76

7-5-77 A/T

CENTREVILLE

65 KH 10-27-82

CORSICA CREEK

ROAD 0 15 END

mu 90

CHURCH 0 12

CORSICA ST.
0 09 MUN. 0100

mu 170

HAMMOND STREET 0 07

mu 390

0 04 WHARF LANE

30' I
~~18' G~~
~~24' CW~~
J CC

Mu 71

SW

~~BRIDGE~~ ~~RD~~

CHESTERFIELD AVENUE

MD 0 00 304 @2.53

Form 6 HPS (Rev. 1961)

1064-444

ROAD INVENTORY SHEET

012.0

T. LANDON
F. RHODES
VERIFIED
7-5-77

PARTY CHIEF Frederick Settan
RECORDER Thomas Landon
CHAINMAN

ROAD NO.
NAME DRAPER LANE
SHEET NO. 10 F1
DATE 4-7-67
COUNTY QUEEN ANNES

A/T

CENTREVILLE

ENT. TO ELE. SCHOOL

MU 8060

MU 220

HOMEWOOD AVE. 0 05 ALLEY #6

~~[illegible]~~ ~~[illegible]~~ 24'G

SW

Chesterfield Ave 30'CW

~~CHESTERFIELD~~ ~~CORSICA NECK~~ ~~RD~~ ~~AVENUE~~

MD 0 00 304 @ 2.86

Form 6 HPS (Rev. 1961)

013.0

A/T
92 MUEX #3
3-18-93
BB/JS

ROAD INVENTORY SHEET

T. LANDON
F. RHODES
VERIFIED
7-5-77

PARTY CHIEF Frederick Settan
RECORDER Thomas Landon
CHAINMAN

1068-445

A/T

CENTREVILLE

ROAD NO. 0130
NAME ELM STREET
SHEET NO. 10 F 1
DATE 4-7-67
COUNTY QUEEN ANNES

ROAD 018 END

mu 300
012 POPLAR STREET

mu 80
SE 004 CHESTNUT STREET 30'G
30'CW

~~U.S.~~ MD 000 213 SS
@ 8.46

Form 6 HPS (Rev. 1961)

ROAD INVENTORY SHEET

T. LANDON
F. RHODES
VERIFIE
7/1/77

015.0 FAYETTE ST 87-1

PARTY CHIEF Frederick Settan
RECORDER Thomas Landon
CHAINMAN

ROAD NO.
NAME ~~GODWINS LANE~~
SHEET NO. 1 OF 1
DATE 4-7-67
COUNTY QUEEN ANNES

1065-442

= CENTREVILLE

LIBERTY ← STREET		
~~U.S.~~ MD.	007	213
		20'C
		C-RT
		22'CW
	003	
		22'C
		C-C
NW ↑ Commerce → STREET		
~~U.S.~~ MD.	000	213
	27.59	

SHA 51.3 - 8 Revised
4.83

Centreville

MARYLAND STATE HIGHWAY ADMINISTRATION

(94-5 ST)

ROAD INVENTORY SHEET Mu 153

Party Chief	B. BALZANNA	Road No.	~~OP 241~~
Recorder	A. HATTEN	Road Name	FREDERICK DR
Assistant		County	QUEEN ANNES
Map No./Dir.	1 W	Date	11-10-94
State Coordinates	1062.5-438	Sheet No.	1 OF 2

95-1

TRAFFIC CODES
TRAFFIC CONTROLS: STOP SIGN=S.S., TRAFFIC LIGHT=T.L., FLASHING RED BALL=F.R.

TRAFFIC CODES
PARKING RESTRICTIONS: A.M. PEAK, P.M. PEAK, A.M./P.M. PEAK, NO PARKING ANYTIME=N.P., COMM/IND. ACCESS=E

SYSTEM: FED. AID.	SYSTEM: FUNCT. CLASS.	SYSTEM: HWY. SYS.	SYSTEM: HPMS SAMPLE	TRAFFIC: PRKG. REST.	TRAFFIC: COM/IND. ACCESS	LINE DIAGRAM	TRAFFIC: CONTROL	TRAFFIC: COM/IND. ACCESS	TRAFFIC: PRKG. REST.	PAVEMENT DATA
						0 23 PT				
						180°				
						0 17 PC				
						(FREDERICK DR)				
						~~OP~~ ~~241~~ 0 13				
						MU0153 @.27				
						0 07 85°				
										34'I
										JCC
										ZUML
						(CENTERVILLE RD)				
						MD 0 00 213	SS			
						@6.56				
						Courseyall Dr. MU 01 05				

SYSTEM				TRAFFIC		LINE DIAGRAM	TRAFFIC			PAVEMENT DATA
FED. AID.	FUNCT. CLASS.	HWY. SYS.	HPMS SAMPLE	PRKG. REST.	COM/IND ACCESS		CONTROL	COM/IND ACCESS	PRKG. REST.	
						FREDERICK DR				
						~~DR~~ Mu 0 27 0153 ~~241~~ @.13				
						0 25 90°				34'I
										Jc-c
										2UML

SHA 51.3 - 8 Revised
4.83

MARYLAND STATE HIGHWAY ADMINISTRATION

ROAD INVENTORY SHEET (CENTREVILLE) (93-1)

COGPSTOOD 10/16/01 SS/WP

Party Chief	B BALZANNA	Road No.	MU 0155
Recorder	A HATTEN	Road Name	FRONT ST
Assistant		County	QUEEN ANNES
Map No./Dir.	1 N	Date	3-1-94
State Coordinates	1063-445	Sheet No.	1 OF 1

TRAFFIC CODES
TRAFFIC CONTROLS: STOP SIGN=SS, TRAFFIC LIGHT=T.L., FLASHING RED BALL=F.R.

TRAFFIC CODES
PARKING RESTRICTIONS: A.M. PEAK, P.M. PEAK, A.M./P.M. PEAK, NO PARKING ANYTIME=N.P., COMM/IND. ACCESS=E

SYSTEM: FED. AID.	SYSTEM: FUNCT. CLASS.	SYSTEM: HWY. SYS.	SYSTEM: HPMS SAMPLE	TRAFFIC: PRKG. REST.	TRAFFIC: COM/IND. ACCESS	LINE DIAGRAM	TRAFFIC: CONTROL	TRAFFIC: COM/IND. ACCESS	TRAFFIC: PRKG. REST.	PAVEMENT DATA
						WATER WAY				
						014 MU 0355 @0.00				
				PKG LOT						
						BOAT RAMP 011				
						PC 009				
						008				20' F
						BRIDGE ST				
						MD 000 304 @2.44	SS			
						WATER LN (CORSICA ST) MU 0100 390 @0.16				

SYSTEM				TRAFFIC		LINE DIAGRAM	TRAFFIC			PAVEMENT DATA
FED. AID.	FUNCT. CLASS.	HWY. SYS.	HPMS SAMPLE	PRK.G. REST.	COM/IND ACCESS		CONTROL	COM/IND ACCESS	PRK.G. REST.	

Form 6 HPS (Rev. 1961)

COGAS 2001
10/16/01
SS/WP 014.0

93-2A
per KP

ROAD INVENTORY SHEET

T. LANDON

F. HUGHES

VERIFIE

7-5-77

PARTY CHIEF Frederick Settan
RECORDER Thomas Landon
CHAINMAN

ROAD NO.
NAME GLENDALE AVE
SHEET NO. 1 OF 1
DATE 4-7-67
COUNTY QUEEN ANNES

A/T CENTREVILLE

CHESTERFIELD	AVENUE	
MD 0 26	304 @ 2.99	↑
		36'I
mu	0220	C-C
HOMEWOOD 0 21	AVE	↑
	mu 0020	
0 11	ALBERON AVE	
	mu ~~0270~~ 275 SCARFIELD	
0 05	~~ALLEY #7~~	
	Newnam Ave	
		34'I
		C-RT
		36'CW
	mu 270	
0 00	NEWNAM AVE	✓

NE

Form 6 HPS (Rev. 1961)

1067.5-441

ROAD INVENTORY SHEET

T. LANDON
F. RHODES
VERIFIED
7-5-77
CENTREVILLE

016.0

96-MUFX#2
GD/RS
1-29-97

PARTY CHIEF Frederick Settan
RECORDER Thomas Landon
CHAINMAN

ROAD NO.
NAME ~~GREEN'S LANE~~ ST
SHEET NO. 10F1
DATE 4-7-67
COUNTY QUEEN ANNES

CS-KH
10-27-82
91-EXTRA

A/T

Mu 0240
KIDWELL 0 06 AVE
@.12 (R)

Mu 0310
0 02 PRICE STREET

SW

~~Mu~~ ~~360~~ 20' GI
24' CW

Railroad ~~WATER~~ Ave ~~STREET~~
MD 0 00 304 @3.79 (R)

(Little Hut LN) 0255

Form 6 HPS (Rev. 1961)

94-1,-2
2-7-95
GD/TM

017.0

1063-445

ROAD INVENTORY SHEET

T. LANDON
F. RHODES
VERIFIE..

PARTY CHIEF Frederick Settan
RECORDER Thomas Landon
CHAINMAN

ROAD NO.
NAME HAMMOND STREET
SHEET NO. 10F1
DATE 4-7-67
COUNTY QUEEN ANNES

A/I 7-5-77

As TABBED 75-2 CENTREVILLE

MUN ~~[illegible]~~ 8010

ALLEY #1 0 05

28'I
J c-c
2 uml
~~26'G~~
~~30'CW~~

SE

mu 0110

CREAMERY 0 00 LANE SS

Form 6 HPS (Rev. 1961)

1066-442

018.0

ROAD INVENTORY SHEET

T. LANDON
F. RHODES
VERIFIE..
7-5-77
CENTREVILLE

PARTY CHIEF Frederick Settan
RECORDER Thomas Landon
CHAINMAN

ROAD NO.
NAME HAPPYLADY LANE
SHEET NO. 1 OF 1
DATE 4-7-67
COUNTY QUEEN ANNES

mu240

KIDWELL 018 AVE

↑25° 009 ~~24'G~~ ~~30'CW~~

006 PT 30°

003 PC

SW

~~002~~ ~~COUNTY RDS. GARAGE~~ 36'I C-C

~~MU~~ ~~300~~

WATER STREET

MD 000 304 @ 3.35

BANJO LANE

Mu 0030

Form 6 HPS (Rev. 1961)

1066-442

ROAD INVENTORY SHEET

019.0

T. LANDON
F. RHODES
VERIFIED
7-5-77
CENTREVILLE

PARTY CHIEF Frederick Settan
RECORDER Thomas Landon
CHAINMAN

ROAD NO.
NAME (HAYDENS LANE)
SHEET NO. 10 F 1
DATE 4-7-67
COUNTY QUEEN ANNES

ROAD 0 03 END

12'G
16'CW

NW

MUN 30

(BANJO 0 00 LANE)

SHA 51.3-8
11-15-72

STATE HIGHWAY ADMINISTRATION OF MARYLAND

COGPS2001
10/16/01
SS/WP

ROAD INVENTORY SHEET

Party Chief T. LANDON
Recorder F. RHODES
Helper

Map No.

Road No. MUN. 019.5
Road Name ~~(Hillside Ave)~~ DR
Sheet No. 1 OF 1
Date 7/1/77
County Q.A.
State Coordinates 1066-441

CENTERVILLE

W

Chester ~~(Hillside~~ Ct. ~~Ave)~~

MUN. 0 04 ~~0195~~ 0078

(86-1)
30' FI
"J" C-C

BROWN ST.

MUN. 0 00 0070

SHA 51.3-8
11-15-72

ROAD INVENTORY SHEET

Road No. _____
Road Name _____
Sheet No. _____
Date _____
County _____
State Coordinates _____

Form 6 HPS (Rev. 1961)

ROAD INVENTORY SHEET

020.0

PARTY CHIEF Frederick Settan
RECORDER Thomas Landon
CHAINMAN

T. LANDON
F. [illegible]
VERIFIED
7-5-77

A/T CENTREVILLE

ROAD NO.
NAME HOLLY STREET
SHEET NO. 1 OF 1
DATE 4-7-67
COUNTY QUEEN ANNES

	mu 350	
WALNUT 017	STREET	↑
Mu	300	
POPLAR STREET 009		
	Mu 290	
	005 PINE STREET	
SE ↑		30'G
		30'CW
mu 80		
CHESTNUT 000	STREET	↓

Form 6 HPS (Rev. 1961)

0210

ROAD INVENTORY SHEET

T. LANDON
F. RHODES
VERIFIED
7/1/77

PARTY CHIEF Frederick Settan
RECORDER Thomas Landon
CHAINMAN

ROAD NO.
NAME HOLTON STREET
SHEET NO. 1 OF 1
DATE 4-7-67
COUNTY QUEEN ANNES

1064.5-441

CENTREVILLE

ROAD	0 07 END	
		26'G C-C
S ↑ MU (LITTLE KIDWELL 000	0260 ~~LANE~~ AVE)	↓

Form 6 HPS (Rev. 1961)

94-4
2-7-95
GD/TM

0220

ROAD INVENTORY SHEET

T. LANDON

F. RHODES

VERIFIED 7-5-7

PARTY CHIEF Frederick Settan
RECORDER Thomas Landon
CHAINMAN

ROAD NO.
NAME Homewood Ave
SHEET NO. 1 of 1
DATE 4-7-67
COUNTY Queen Annes

1064-444

= Centreville

MU		0050	
BELVEDERE	0	27 AVE	10'I 14'CW
	0	23	
	0	20 Prop.	22'I 24'CW
		MU 0400	
	0	18 WINDSOR AVE	22'I C-RT
MU		0140	24'CW
GLENDALE	0	13 AVE SS	
	0	10 ~~Church~~ Corbaley Hall	30'G C-RT 32'CW
	0	07 EXIT To ELE. SCHOOL	
	0	04 Cent. ELE. SCHOOL	24'G 28'CW
SE ↑ MU 0120 DRAPER LANE	0	00 ENT TO ELE SCHOOL	
ALLEY II 16			
MU 8060			

Form 6 HPS (Rev. 1961)

COGPS 2001
10/16/01
SS/WP

023.0

ROAD INVENTORY SHEET

T. LANDON
F. RHODES
VERIFIED
7-5-77

PARTY CHIEF Frederick Settan
RECORDER Thomas Landon
CHAINMAN

ROAD NO.
NAME JOHNSTOWN LANE
SHEET NO. 1 OF 1
DATE 4-7-67
COUNTY QUEEN ANNES

1066-443

A/T

CENTREVILLE

91-1

SEWAGE DISPOSAL PLANT

MUN 8050
~~ALLEY #5~~ 0 06
(Powell ST)

NW

12' I
~~10' C~~
12' CW

LIBERTY ← STREET
~~U.S.~~ MD 0 00 213 @7.86

SHA 51.3-8
11-15-72

STATE HIGHWAY ADMINISTRATION OF MARYLAND

73-1

T. LANDER
F. RHOLES
VERIFIED
2/1/77

ROAD INVENTORY SHEET

Party Chief W. Dombroski
Recorder D. Taylor
Helper

Map No. _____

Centreville

Road No. 0235
Road Name Jones St
Sheet No. 1 of 1
Date 1-18-74
County Queen Anne
State Coordinates 1065-441

N

De
Cul 010 Sac

007 15°

N

Little Kidwell Ave
MUN. 000 0260

28'G
34'CN

SHA 51.3-8
11-15-72

ROAD INVENTORY SHEET

Road No. _____
Road Name _____
Sheet No. _____
Date _____
County _____
State Coordinates _____

Form 6 HPS (Rev. 1961)

COGPS2001
10/16/01
SS/WP

024.0

96 MAVER
GW/KS
1-29-97

ROAD INVENTORY SHEET

T. LANDON
F. RHODES
VERIFIED
7-5-77

PARTY CHIEF Frederick Settan
RECORDER Thomas Landon
CHAINMAN

ROAD NO. MU 440
NAME KIDWELL AVE
SHEET NO. 1 OF 1
DATE 4-7-67
COUNTY QUEEN ANNES

GS-KH
10-27-82

1068-440

CENTREVILLE

COMMERCE		→ STREET	
~~U.S.~~ MD.	0 62	213 @7.49	
		Mu 180	
		Mu 0180	
	0 52	HAPPYLADY LANE	
	~~0 37~~ 0 48	PENNSYLVANIA AVE Mu 0285	
		Mu 8040	
	0 45	ALLEY #4	
Mu 0070		70	
BROWN STREET	0 42		30' I C-C
		Mu 330	
	0 40	TILGHMAN ~~STREET~~ AVE	
		Mu 160	
	0 12	(GREEN ~~LANE~~ ST)	
			32' I
			J' C-C
			~~22' I~~
			~~26' CW~~
			81-1
	0 00		2 ML

NW

~~AVE STREET~~ 304 @3.92

Railroad ~~WATER~~ MD

Centreville

SHA 51.3 - 8 Revised
4.83

MARYLAND STATE HIGHWAY ADMINISTRATION

91 EX #5
94-3 MU
GD TM
2-7-95

ROAD INVENTORY SHEET

MU 0245

Party Chief	BB	Road No.	~~OP 224~~
Recorder	SP	Road Name	~~(No Name)~~ KINGS COURT
Assistant		County	Queen Anne
Map No./Dir.	E-15 / S	Date	2-27-92
State Coordinates	1068-444	Sheet No.	1 OF 1

ST RI
6.12.98
BB/SS

SYSTEM: FED. AID.	SYSTEM: FUNCT CLASS.	SYSTEM: HWY. SYS.	SYSTEM: HPMS SAMPLE	TRAFFIC: PRKG. REST.	TRAFFIC: COM/IND. ACCESS	LINE DIAGRAM	TRAFFIC: CONTROL	TRAFFIC: COM/IND. ACCESS	TRAFFIC: PRKG. REST.	PAVEMENT DATA
						D E				
						Cul 0 17 Sac				↑
						0 13 30° ↑				
						↑ 35° 0 06				
										34' I
										J-CC 2UML
						Hope RD				
						MD 0 00 305 @.23	SS			↓

TRAFFIC CODES

TRAFFIC CONTROLS: STOP SIGN=SS, TRAFFIC LIGHT=T.L., FLASHING RED BALL=F.R.

TRAFFIC CODES

PARKING RESTRICTIONS: A.M. PEAK, P.M. PEAK, A.M./P.M. PEAK, NO PARKING ANYTIME=N.P., COMM/IND. ACCESS=E

SYSTEM				TRAFFIC		LINE DIAGRAM	TRAFFIC			PAVEMENT DATA
FED. AID.	FUNCT. CLASS.	HWY. SYS.	HPMS SAMPLE	PRK.G. REST.	COM/IND ACCESS		CONTROL	COM/IND ACCESS	PRK.G. REST.	

Form 6 HPS (Rev. 1961)

ROAD INVENTORY SHEET

0250

T. LANDON
F. RHODES
VERIFIE
7/1/77

PARTY CHIEF Frederick Settan
RECORDER Thomas Landon
CHAINMAN

1065-442

CENTREVILLE

ROAD NO.
NAME LAWYERS ROW
SHEET NO. 1 OF 1
DATE 4-7-67
COUNTY QUEEN ANNES

LIBERTY ~~Commerce~~ ~~U.S.~~ MD.	0.06	← STREET 213	
City Hall	0.03		
		ONE WAY	36' I C-C
NW ~~SE~~ ↑ ~~LIBERTY~~ ~~U.S.~~ MD. COMMERCE	0.00	→ STREET 213	
	27.71		

SHA 51.3 - 8 Revised
4.83

MARYLAND STATE HIGHWAY ADMINISTRATION

ROAD INVENTORY SHEET

Party Chief BB
Recorder DW
Assistant
Map No./Dir. G18 / NB
State Coordinates Centreville

Road No. MU 0255
Road Name (Little Hut LN)
County Queen Annes
Date 1-9-89
Sheet No. 1 OF

88-1

SYSTEM: FED. AID.	SYSTEM: FUNCT. CLASS.	SYSTEM: HWY. SYS.	SYSTEM: HPMS SAMPLE	TRAFFIC: PRKG. REST.	TRAFFIC: COM/IND. ACCESS	LINE DIAGRAM	TRAFFIC: CONTROL	TRAFFIC: COM/IND. ACCESS	TRAFFIC: PRKG. REST.	PAVEMENT DATA
						DE Queen Anne's				
					E	Cul 0 29 Sac Detention Center		E		
						MDOT R.R.				
						0 26				
					E	Center Park T.H 0 13				
					E	Center Park Town House 0 07				
										36'I J-CC
						MD 304				
						Rail Road 0 00 AVE @3.79				
						ST Green MU 01 60				

TRAFFIC CODES
TRAFFIC CONTROLS: STOP SIGN=S.S., TRAFFIC LIGHT=T.L., FLASHING RED BALL=F.R.

TRAFFIC CODES
PARKING RESTRICTIONS: A.M. PEAK, P.M. PEAK, A.M./P.M. PEAK, NO PARKING ANYTIME=N.P., COMM/IND. ACCESS=E

SYSTEM				TRAFFIC		LINE DIAGRAM	TRAFFIC			PAVEMENT DATA
FED. AID.	FUNCT. CLASS.	HWY. SYS.	HPMS SAMPLE	PRKG. REST.	COM/IND ACCESS		CONTROL	COM/IND ACCESS	PRKG. REST.	

Rural

SHA 51.3 - 8 Revised 4.83

CENTREVILLE (023)

MARYLAND STATE HIGHWAY ADMINISTRATION

ROAD INVENTORY SHEET

Party Chief E. Seffan
Recorder T. Landon
Assistant Rewritten 5-5-99 KJP
Map No./Dir. E15 / E(SE)
State Coordinates 1064-441

Road No. Mu 0260
Road Name Little Kidwell Ave
County Queen Annes
Date 4-7-67
Sheet No. 1 OF 1

ST. Rd. Reinv. 6/16/98 BB/SS

72-2

SYSTEM: FUNCT CLASS	SYSTEM: HWY. SYS.	SYSTEM: HPMS SAMPLE	TRAFFIC: PRKG. REST.	TRAFFIC: COM/IND ACCESS	LINE DIAGRAM	TRAFFIC: CONTROL	TRAFFIC: COM/IND ACCESS	TRAFFIC: PRKG. REST.	PAVEMENT DATA
					Entr to High School				
					Brown ST				
					Mu 0070 0 27 @.13				
					Jones ST				
					Mu 0235 0 18 @.00				
					Spring ST				
					0 14 Mu 0320 @.00				
				E	Church 0 13				
					Holton ST				
					0 06 Mu 0210 @.00				
									30' I
									Jc-c
					Commerce				
					MD 0 00 ST 213				

TRAFFIC CODES

TRAFFIC CONTROLS: STOP SIGN-SS, TRAFFIC LIGHT=T.L., FLASHING RED BALL=F.R.

TRAFFIC CODES

PARKING RESTRICTIONS: A.M. PEAK, P.M. PEAK, A.M./P.M. PEAK, NO PARKING ANYTIME=N.P., COMM/IND. ACCESS=E

COUNTY _____ ROAD NO. _____ PAGE ___ OF ___

SYSTEM				TRAFFIC		LINE DIAGRAM	TRAFFIC				PAVEMENT DATA
	FUNCT. CLASS	HWY SYS	HPMS SAMPLE	PKG. REST.	COM/IND ACCESS		OTHER	COM/IND	ACCESS	PKG. REST.	

Form 6 HPS (Rev. 1961)

027.0

ROAD INVENTORY SHEET

T. LANDON
F. RHODES
VERIFIED
7-5-77

PARTY CHIEF Frederick Settan
RECORDER Thomas Landon
CHAINMAN

ROAD NO.
NAME NEWNAM AVE
SHEET NO. 10 F1
DATE 4-7-67
COUNTY QUEEN ANNES

A/T 1063.443
CENTREVILLE

ROAD	008 END	^
		18'F
		22'CW
MU 400		
WINDSOR AVE	005	X
SE		
		30'I
		C-C
MU 140		
GLENDALE AVE	000	V

MU 0275
QUEEN ANNE'S COUNTY
UNASSIGNED – REMOVED FROM INVENTORY
NOW PART OF A LUMBERYARD & CONSTRUCTION SITE
NEWNAM AVE
CENTREVILLE
2001 CO GPS

* Abandoned by Town
01-1



VIEW OF WHAT WAS MU 275 NB FROM MU 0400
IN CENTREVILLE



MU 275 IN CENTREVILLE - ROAD SCARIFIED
NOW ENTRANCE TO LUMBER YARD

Form 6 HPS (Rev. 1961)

028.0

ROAD INVENTORY SHEET

T. LANDON

F. RHODES

VERIFIED

7-5-77

PARTY CHIEF Frederick Settan

RECORDER Thomas Landon

CHAINMAN

ROAD NO.

NAME OAK STREET

SHEET NO. 1 OF 1

DATE 4-7-67

COUNTY QUEEN ANNES

1069-444

A/T

CENTREVILLE

		@8.22	
U.S. MD.	023	213	↑
Mu		0080	
CHESTNUT	017	STREET	
Mu		0300	
POPLAR	009	STREET	
			30'G
NW			30'CW
MUN 350			
WALNUT STREET	000		↓

Form 6 HPS (Rev. 1961)

DAB

OFFICE
ROAD INVENTORY SHEET

Party Chief T. LANDON
Recorder F. MOSES
Chainman VERIFIED 7-5-77

1066-441

Road No. 0285
Name PENNSYLVANIA AVE
Sheet No. 1 OF 1
Date 1-7-70
County CENTREVILLE 69-1

WATER MD ~~MU~~	015	ST ~~360~~ 304	3.43
			34' I C-C
	012		X
			34' ~~X~~ I ~~C-C~~ J curb LT.
NE			
KIDWELL MU	000	298	

Form 6 HPS (Rev. 1961)

ROAD INVENTORY SHEET

PARTY CHIEF Frederick Settan
RECORDER Thomas Landon
CHAINMAN

T. LANDON
F. MOORES
VERIFIED
7-5-77

ROAD NO.
NAME PINE STREET
SHEET NO. 1 OF 1
DATE 4-7-67
COUNTY QUEEN ANNES

1068-444 A/T - CENTREVILLE

MH HOLLY	0.07	200 STREET	↑
NE ↑			30'G 30'CW
HOPE MD	0.00	RD 305 0.19	↓

Form 6 HPS (Rev. 1961)

030.0

ROAD INVENTORY SHEET

T. LANDON
F. RHODES
VERIFIED
7-5-77

PARTY CHIEF Frederick Settan
RECORDER Thomas Landon
CHAINMAN

ROAD NO.
NAME POPLAR STREET
SHEET NO. 1 OF 1
DATE 4-7-67
COUNTY QUEEN ANNES

1068-444

A/T
CENTREVILLE

MU		0130	
ELM	0 14	STREET	↑
Mu		0280	
OAK	0 07	STREET	
NE ↑			30'G
			30'CW
MU		0200	
HOLLY	0 00	STREET	↓

Form 6 HPS (Rev. 1961)

COGPS2001
10/16/01
SS/WP

96 MUEX #2
GD/KG
1-29-97
92 MUEX #4
3-18-93
BB/JS

ROAD INVENTORY SHEET

OP 231

T. LANDON
F. RHODES
VERIFIED
7-5-77

PARTY CHIEF Frederick Settan
RECORDER Thomas Landon
CHAINMAN

ROAD NO. MU 0310
NAME PRICE STREET
SHEET NO. 1 OF 1
DATE 4-7-67
COUNTY QUEEN ANNES

83-2
1/26/84
FR. & NS

CENTREVILLE

ROAD 036 END

PKG

033

032 90°↑ PKG-ENT X

OP 231

20'I
JCRT
ICLT

MU 330
TILGHMAN 028 ~~STREET~~ AVE SS

(83-2)
20'I
30'CW

~~16'G~~
~~20'CW~~

023 #

NW

~~12'G~~
~~16'CW~~

MU 160
(GREEN'S 000 ~~LANE~~ ST)

Form 6 HPS (Rev. 1961)

ROAD INVENTORY SHEET

032.0

PARTY CHIEF Frederick Settan T. LANDON
RECORDER Thomas Landon F. RHODES
CHAINMAN

VERIFIED 2/1/77 CENTREVILLE

1065-441
82-3 2-1-83

ROAD NO.
NAME SPRING STREET
SHEET NO. 1 OF 1
DATE 4-7-67
COUNTY QUEEN ANNES

ROAD	0 09	END
		20'D
		26'CW
	0 07	X
	0 06	
		25'I
		JCb LT
		~~20'C~~
		~~24'CW~~
MU	260	
(LITTLE KIDWELL	0 00	~~LANE~~ Ave)

S

Form 6 HPS (Rev. 1961)

ROAD INVENTORY SHEET

T. LANDON
F. [illegible]
VERIFIED
7-5-77

PARTY CHIEF Frederick Settan
RECORDER Thomas Landon
CHAINMAN

ROAD NO. MU 0330 AVE
NAME TILGHMAN ~~STREET~~
SHEET NO. 1 OF 1
DATE 4-7-67
COUNTY QUEEN ANNES

1065.5-441 - CENTREVILLE

A/T 82-2

~~MU~~	~~360~~		
Railroad		Ave	
~~WATER~~		~~STREET~~	
MD	014	304	@ 3.51
PRICE		ST	
OP 231	007	MU 0310	
NE			35' & I
			JC-C
~~MU~~		240	
KIDWELL	000	AVE	@.48

Form 6 HPS (Rev. 1961)

034.0

A/T
92 mvex #1
3-18-93
BD/JS

ROAD INVENTORY SHEET

T. LANDON
F. [illegible]
VERIFIED
7-5-77

PARTY CHIEF Frederick Settan
RECORDER Thomas Landon
CHAINMAN

ROAD NO. 0340
NAME TURPINS LANE
SHEET NO. 10F1
DATE 4-7-67
COUNTY QUEEN ANNES

A/T

CENTREVILLE

98-2 A/T

	PVT Driveway		
		MU 0030	
	0 07	(BANJO LANE)	↑
TELEPHONE BLDG	0 05		
~~MU 8030~~			
MU 8030			
ALLEY #3	0 03		
SE ↑			23'I C-C
COMMERCE		← STREET	
~~U.S.~~ MD	0 00	213	↓
	@ 7.85		

Form 6 HPS (Rev. 1961)

035.0

ROAD INVENTORY SHEET

T. LANDON

F. [illegible]

VERIFIED

7-5-77

PARTY CHIEF Frederick Settan

RECORDER Thomas Landon

CHAINMAN

ROAD NO.

NAME WALNUT STREET

SHEET NO. 1 OF 1

DATE 4-7-67

COUNTY QUEEN ANNES

1069-444

CENTREVILLE

MU 0280			
OAK STREET	0 13		↑
MU 0200			30'G
HOLLY STREET	0 06		30'CW X
			30'I
			~~30'G~~
			30'CW
HOPE		RD	
MD	0 00	305 @.32 SS	↓

NE ↑

SHA 51.3 - 8 Revised
4.83

MARYLAND STATE HIGHWAY ADMINISTRATION

ROAD INVENTORY SHEET

(CENTRE VILLE) (93-1 A)

Party Chief: B. BALZANNA
Recorder: A. HATTEN
Assistant:
Map No./Dir.: / N
State Coordinates: 1063-446

Road No.: MU 0355
Road Name: (WATER WAY)
County: QUEEN ANNES
Date: 3-1-94
Sheet No.: 1 OF 1

SYSTEM				TRAFFIC		LINE DIAGRAM	TRAFFIC			PAVEMENT DATA
FED. AID.	FUNCT CLASS.	HWY. SYS.	HPMS SAMPLE	PRKG. REST.	COM/IND. ACCESS		CONTROL	COM/IND. ACCESS	PRKG. REST.	
						WATSON LE RD				
						MU 0 02 0075 @ 0.18				
										40'G
						(FRONT ST)				
						0 00 MU 0155 @ 0.14				

TRAFFIC CODES

TRAFFIC CONTROLS: STOP SIGN=S.S., TRAFFIC LIGHT=T.L., FLASHING RED BALL=F.R.

TRAFFIC CODES

PARKING RESTRICTIONS: A.M. PEAK, P.M. PEAK, A.M./P.M. PEAK, NO PARKING ANYTIME=N.P., COMM/IND. ACCESS=E

SYSTEM				TRAFFIC		LINE DIAGRAM	TRAFFIC			PAVEMENT DATA
FED. AID.	FUNCT. CLASS.	HWY. SYS.	HPMS SAMPLE	PRKG. REST.	COM/IND ACCESS		CONTROL	COM/IND ACCESS	PRKG. REST.	

Form 6 HPS (Rev. 1961)

(93-1) 3-1-94
BB/AH

Mu.0075

ROAD INVENTORY SHEET

WATSON ~~BURRISSVILLE~~ RD

92 copy #2
3-18-93
BB/JS
REVISED 2-25-76

PARTY CHIEF Frederick Settan
RECORDER ~~T. LANDON~~ T. L.
CHAINMAN C. SEWARD
F. RHODES
VERIFIED CENTREVILLE
7-5-77

ROAD NO. Co 111
NAME ~~WATSON RD~~
SHEET NO. 10F2
DATE 4-11-67
COUNTY QUEEN ANNES

65-KH
10-27-82
81-3

		PVT RD 0	
	0 74	9'D	
T.H.	0 55	SEE Inventory of Co111	
T.H.	0 50		18'F
F	0 43		34'Cw 2ML
	0 28		
CORP LIMITS CORSICA	0 27	Centreville RIVER #Q0029	
		SEE BR.SH.1-A	18' H
B-FERTILIZER	0 23		24'Cw
MUN. 0100 ~~297~~ 355	0 22		
~~CORSICA ST.~~ WATER WAY	0 18	CORP LIMITS	
90°			
~~PT~~ 70°	~~0 14~~		
PC	0 11		20' I
	0 07		28'Cw
NW	0 00		
	3 04	BRIDGE RD	

CORSICA RIVER

CHESTENFIELD AVE

MD

Co. Urban

Municipal

30

JGR

81-3

Form 6 HPS (Rev. 1961)

CDGPS 2001
10/16/01
SS/WP

OP262
038.0

ROAD INVENTORY SHEET

PARTY CHIEF Frederick Settan
RECORDER Thomas Landon
CHAINMAN

T. LANDON
F. [illegible]
VERIFIED
7/1/77
CENTREVILLE

ROAD NO.
NAME WEEDON STREET
SHEET NO. 10 F1
DATE 4-7-67
COUNTY QUEEN ANNES

1064-442

ROAD	0 0 ~~4~~ 9	END	OP262
	0 04		30'I "J" C-C ~~28'C~~ ~~32'CW~~
NW			
LIBERTY ←		STREET	
~~U.S.~~ MD	0 00	213 @ 7.45	

CENTERVILLE

VER 7/5/77

SHA 51.3 - 8 Revised 4.83

COGPS2001
10/16/01
SS/WP

MARYLAND STATE HIGHWAY ADMINISTRATION

ROAD INVENTORY SHEET

Party Chief: S. SNYDER
Recorder: W. PLEW
Assistant:
Map No./Dir.: T023 / W
State Coordinates: 1063-445

Road No.: MU 0390
Road Name: WHARF LA
County: QUEEN ANNE'S
Date: 10/16/01
Sheet No. 1 OF 1

TRAFFIC CODES
TRAFFIC CONTROLS: STOP SIGN-SS, TRAFFIC LIGHT=T.L., FLASHING RED BALL=F.R.

TRAFFIC CODES
PARKING RESTRICTIONS: A.M. PEAK, P.M. PEAK, A.M./P.M. PEAK, NO PARKING ANYTIME=N.P., COMM/IND. ACCESS=I

SYSTEM: FUNCT CLASS	SYSTEM: HWY SYS	SYSTEM: HPMS SAMPLE	TRAFFIC: PREG. REST.	TRAFFIC: COM/IND ACCESS	LINE DIAGRAM	TRAFFIC: CONTROL	TRAFFIC: COM/IND ACCESS	TRAFFIC: PREG. REST.	PAVEMENT DATA
					ST 155				
					FRONT MU				
					CHESTERFIELD AVE				
					MD 0 11 304				
					CORSICA ST MU 100				
					90° 0 08				
Rural Local									20' I
									I C-RT
					CREAMERY LANE				2 UML
					MU 0 00 0110				

COUNTY _____ ROAD NO. _____ PAGE ___ OF ___

SYSTEM				TRAFFIC		LINE DIAGRAM	TRAFFIC			PAVEMENT DATA
	FUNCT. CLASS	HWY SYS	HPMS SAMPLE	PRKG. REST.	COM/IND ACCESS		CONTROL	COM/IND ACCESS	PRKG. REST.	

Form 6 HPS (Rev. 1961)

93-2 A/T 93-2A per KP

040.0

ROAD INVENTORY SHEET

T. LANDON
F. [illegible]
VERIFIE

PARTY CHIEF Frederick Settan
RECORDER Thomas Landon
CHAINMAN

ROAD NO. Mu 0400
NAME WINDSOR AVE
SHEET NO. 1 OF 1
DATE 4-7-67
COUNTY QUEEN ANNES

CDGPS 2000 10/16/01 SS/WP A/T 1064-443 7-5-77 CENTREVILLE

Mu	~~Mu~~ 0270	
NEWNAM	020 AVE	
	Mu ~~80~~ 0275	
	016 ~~ALLEY #7~~ Newnam Ave	
	Mu 0020	
	010 ALBERON AVE	
		36' I C-C
SW		
Mu	~~Mu~~ 0220	
HOMEWOOD	000 AVE	

Form 6 HPS (Rev. 1961)

041.0

ROAD INVENTORY SHEET

PARTY CHIEF Frederick Settan
RECORDER Thomas Landon
CHAINMAN

T. LANDON
F. [illegible]
VERIFIED
7-5-77.
CENTREVILLE

ROAD NO.
NAME (YATES LANE)
SHEET NO. 1 OF 1
DATE 4-7-67
COUNTY QUEEN ANNES

1064-444

Mu 8060			
ALLEY #6	0.04		
			12'E
			~~16'F~~
~~[illegible]~~	~~70~~		20'CW
SW			
CHESTERFIELD		AVENUE	
MD	0.00	304 @ 2.78	

Form 6 HPS (Rev. 1961)

ROAD INVENTORY SHEET

T. LANDON

F. [illegible]

VERIFI[illegible]

PARTY CHIEF Frederick Settan
RECORDER Thomas Landon
CHAINMAN

ROAD NO. MU 8010
NAME ALLEY #1
SHEET NO. 1 OF 1
DATE 4-7-67
COUNTY QUEEN ANNES

1063-445

7-5-77.

AS TABBED 75-3 CENTREVILLE

Wootson Rd

MUN.

CHESTERFIELD AVENUE

MD 010 304 @2.59

(SCHELHOUSE RD)

001 OP 232

9'G

12'CW

NE

Mu 0170

Mu 170

HAMMOND STREET 000

Form 6 HPS (Rev. 1961)

COGPS 2001
10/16/01
SS/WP

802.0

ROAD INVENTORY SHEET

T. LANDON
F. [illegible]
VERIFIED
7-5-77

PARTY CHIEF Frederick Settan
RECORDER Thomas Landon
CHAINMAN

ROAD NO.
NAME ALLEY #2
SHEET NO. 1 OF 1
DATE 4-7-67
COUNTY QUEEN ANNES

1065-443

CENTREVILLE

LIBERTY		→ STREET	
~~U.S.~~ MD	0.05	2.13	20.7.78
			12'E
			14'CW
	0.03	15°	X
SE			
			10'G
			~~12'D~~
Mu	8050		14'CW
~~ALLEY~~	0.00	~~#5~~	
(Powell		ST)	

Form 6 HPS (Rev. 1961)

803.0

ROAD INVENTORY SHEET

T. LANDON
F. [illegible]
VERIFIED
7-5-77
CENTREVILLE

PARTY CHIEF Frederick Settan
RECORDER Thomas Landon
CHAINMAN

ROAD NO.
NAME ALLEY #3
SHEET NO. 10 F1
DATE 4-7-67
COUNTY QUEEN ANNES

1066-443

ROAD	0	07	END
			10'I
			~~9'G~~
		340	14'CW
Mu		0340	
TURPINS	0	00	LANE

NE

Form 6 HPS (Rev. 1961)

96 MUEX#1
GD/KS
1-29-96
804.0

ROAD INVENTORY SHEET

T. LANDON
F.
VERIFIED
7-5-77
CENTREVILLE

PARTY CHIEF Frederick Settan
RECORDER Thomas Landon
CHAINMAN

1065.5-441 A/T

ROAD NO.
NAME ALLEY #4
SHEET NO. 1 OF 1
DATE 4-7-67
COUNTY QUEEN ANNES

ROAD	0073 END	↑
NE ↑		13'E 16'CW
MU KIDWELL	0240 0.00 AVE	↓

Form 6 HPS (Rev. 1961)

LOGPS 2001
10/16/01
SS/WP

805.0

ROAD INVENTORY SHEET

T. LANDON
F. RHODES
VERIFIED
7-5-77

PARTY CHIEF Frederick Settan
RECORDER Thomas Landon
CHAINMAN

ROAD NO. Powell ST
NAME ~~(ALLEY # 5)~~
SHEET NO. 1 OF 1
DATE 4-7-67
COUNTY QUEEN ANNES

1065444.5

A/T 91-1 MU
BB/SP
2-27-92

CENTREVILLE

MU (BROADWAY)	0 13	0060 (BROADWAY)	SS ↑
MU 8020 (ALLEY # 2)	0 06		
			16' Co 20' CW
SW ↑ WATER STORAGE TANK	0 04	(A)	X
			12' Co 15' CW
MU 0230 (JOHNSTOWN LANE)	0 00		↓

Form 6 HPS (Rev. 1961)

ROAD INVENTORY SHEET

806.0

PARTY CHIEF Frederick Settan
RECORDER Thomas Landon
CHAINMAN

T. LANDON
F.
VERIFIE
7-5-77

ROAD NO.
NAME ALLEY #6
SHEET NO. 1 OF 1
DATE 4-7-67
COUNTY QUEEN ANNES

A/T 1064-444 : CENTREVILLE

MU 220 Homewood Ave		
MU 120 DRAPER LANE	0.07	↑
		9'D 16'CW
SE ↑ MU 410 (YATES LANE)	0.00	↓

CHURCH HILL

Form 6 HPS (Rev. 1961)

ROAD INVENTORY SHEET

Party Chief
Recorder
Chainman

Road No.
Name
Sheet No.
Date
County

CHURCH HILL

MD 19 US 213

SEE STATE INV BOOK

Form 6 HPS (Rev. 1961)

478-1088 97-5mu

ROAD INVENTORY SHEET

PARTY CHIEF Frederick Settan
RECORDER Thomas Landon
CHAINMAN

73-6
TL
DT
A/T Verified 7-5-77

ROAD NO. ~~Ca 238~~ MU 0010
NAME ~~AGNES LANE~~ ST
SHEET NO. 1 OF 1
DATE 4-28-67
COUNTY QUEEN ANNES

CHURCH HILL 92-3 (MUN), 92-27 (CO)

MU		0040	
GREEN	022	STREET	
	016		18' F 24' cw
~~Church Hill~~	015		~~14'D 20' cw~~
	011		
NEW ~~BUZZARDS~~		ST ~~LANE~~	
~~Ca~~ MU	007	0060 ~~237~~	
CHURCH	006		
	005		
NW	003	H	~~14'F 20' cw~~
7 H			
	001	H	16' F 22' cw
ROAD	000	END	

MUN 0010

SHA 51.3 - 8 Revised
4.83

MARYLAND STATE HIGHWAY ADMINISTRATION

ROAD INVENTORY SHEET

Party Chief: REW: J SMITH
Recorder: 1/3/90
Assistant:
Map No./Dir.: 1
State Coordinates:

Road No.: MUN 0020
Road Name: BUZZARDS LA
County: QUEEN ANNES
Date: 4-28-67
Sheet No.: 1 OF 1

SYSTEM				TRAFFIC		LINE DIAGRAM	TRAFFIC			PAVEMENT DATA
FED. AID.	FUNCT CLASS.	HWY. SYS.	HPMS SAMPLE	PRKG. REST.	COM/IND. ACCESS		CONTROL	COM/IND. ACCESS	PRKG. REST.	
						(Main ST)				
						MD 011 19-A 2.38				^
										21'I
										J-CC
						GREEN ST				
						0.00 MUN 0040				✓
						MEW ST 0.00 MUN				

TRAFFIC CODES

TRAFFIC CONTROLS: STOP SIGN=SS, TRAFFIC LIGHT=T.L., FLASHING RED BALL=F.R.

TRAFFIC CODES

PARKING RESTRICTIONS: A.M. PEAK, P.M. PEAK, A.M./P.M. PEAK, NO PARKING ANYTIME=N.P., COMM/IND. ACCESS=E

SYSTEM				TRAFFIC		LINE DIAGRAM	TRAFFIC			PAVEMENT DATA
FED. AID.	FUNCT. CLASS.	HWY. SYS.	HPMS SAMPLE	PRK.G. REST.	COM/IND ACCESS		CONTROL	COM/IND ACCESS	PRK.G. REST.	

Form 6 HPS (Rev. 1961)

479-1089

TL VER.
FR. 7/26/77

ROAD INVENTORY SHEET

(Cemetery 2a) MU 0025

PARTY CHIEF Frederick Settan
RECORDER Thomas Landon
CHAINMAN

A/T
92coex#3
3-17-93
BB/JS

ROAD NO. ~~Co. 236~~
NAME ~~Church Hill Cemetery Rd~~
SHEET NO. 10F1
DATE 4-28-67
COUNTY Queen Annes

CHURCH HILL 92-1(mu), 92-25(co)

PVT DR

F

Corp Limits CATE of Church Hill

ROAD 0 24 END

END CEM. 0 20

0 12

BEG CEM. 0 10

4 H

0 08

3 H 0 06 16'G

SE

~~16'F~~

0 05 22'CW

MD ~~U.S.~~ 0 00 19 ~~2+3~~

2.69

Form 6 HPS (Rev. 1961)

ROAD INVENTORY SHEET

003.0

PARTY CHIEF Frederick Settan
RECORDER Thomas Landon
CHAINMAN

TL
DT
Verified
7-5-77
A/T

ST RI
6.16.98
BB/SS

ROAD NO.
NAME ~~EPISCOPAL~~ CHURCH LN
SHEET NO. 10F1
DATE 4-28-67
COUNTY QUEEN ANNES

CHURCH HILL

89-5

ROAD 005 END

W

10'F
14'CW

~~MD~~
~~U.S.~~ 000 ~~19~~ ~~213~~ @.38

SHA 51.3 - 8 Revised
4.83

Church Hill

MARYLAND STATE HIGHWAY ADMINISTRATION

91-2

ROAD INVENTORY SHEET

Mu 0035

ONE WAY

Party Chief	BB	Road No.	~~OP 222~~
Recorder	SP	Road Name	Donna Anne CT
Assistant		County	Queen Anne
Map No./Dir.	/ NW	Date	2-27-92
State Coordinates		Sheet No.	1 OF 1

97-3mu

TRAFFIC CODES

TRAFFIC CONTROLS: STOP SIGN=S.S., TRAFFIC LIGHT=T.L., FLASHING RED BALL=F.R.

TRAFFIC CODES

PARKING RESTRICTIONS: A.M. PEAK, P.M. PEAK, A.M./P.M. PEAK, NO PARKING ANYTIME=N.P., COMM/IND. ACCESS=E

SYSTEM				TRAFFIC		LINE DIAGRAM	TRAFFIC			PAVEMENT DATA
FED. AID.	FUNCT CLASS.	HWY. SYS.	HPMS SAMPLE	PRKG. REST.	COM/IND. ACCESS		CONTROL	COM/IND. ACCESS	PRKG. REST.	
NON FA	Rural Local					Village Dr Mu 0090				
						(Village DR) 005 MU 0090				
						004 PT				
						270°				
						001 PC				14' I 2-4' I SHLDS 2 UML
						Village Dr 000 MU 0090				
						(Village DR) Mu 0090				

SYSTEM				TRAFFIC		LINE DIAGRAM	TRAFFIC			PAVEMENT DATA
FED. AID.	FUNCT. CLASS.	HWY. SYS.	HPMS SAMPLE	PRKG. REST.	COM/IND ACCESS		CONTROL	COM/IND ACCESS	PRKG. REST.	

Form 6 HPS (Rev. 1961)

ROAD INVENTORY SHEET

0040

PARTY CHIEF Frederick Settan
RECORDER Thomas Landon
CHAINMAN

TL
DT
verified
7-5-77

A|T
CHURCH HILL

ROAD NO.
NAME (GREEN STREET)
SHEET NO. 1 OF 1
DATE 4-28-67
COUNTY QUEEN ANNES

70-2 7L2

NEW ST (BUZZARDS ~~Co.~~ MU 0060	0 12 MU ~~237~~ 20 BUZZARDS LANE)	↑
		22'I 1cc ~~13'F~~ ~~18'CW~~
(AGNES ST ~~LANE~~) MU ~~Co. 238~~ 0010	0 06	*
SW ↑		~~20'F~~ ~~CRT~~ ~~24'CW~~
(WALNUT MD	0 00 STREET) 19 @1.17	✓

* was .16-.18 of Mu 0090 Village Dr.

SHA 51.3 - 8 Revised 4.83

MARYLAND STATE HIGHWAY ADMINISTRATION

ROAD INVENTORY SHEET

97-1 MU

Party Chief AL
Recorder AP
Assistant
Map No./Dir. / N
State Coordinates

Road No. MU 0050
Road Name Lauren Ct
County Queen Anne's
Date 1-5-98
Sheet No. 1 OF 1

TRAFFIC CODES
TRAFFIC CONTROLS: STOP SIGN-SS, TRAFFIC LIGHT=T.L., FLASHING RED BALL=F.R.

TRAFFIC CODES
PARKING RESTRICTIONS: A.M. PEAK, P.M. PEAK, A.M./P.M. PEAK, NO PARKING ANYTIME=N.P., COMM/IND. ACCESS=E

SYSTEM				TRAFFIC		LINE DIAGRAM	TRAFFIC			PAVEMENT DATA
	FUNCT CLASS	HWY. SYS.	HPMS SAMPLE	PRKG. REST.	COM/IND. ACCESS		CONTROL	COM/IND. ACCESS	PRKG. REST.	
						D E				
						0 02 SAC				
										80'I
										J c-c
										2UML
						CUL 0 00 SAC				
						Village Dr Mu 0090				

COUNTY _____ ROAD NO. _____ PAGE ___ OF ___

SYSTEM				TRAFFIC		LINE DIAGRAM	TRAFFIC				PAVEMENT DATA
	FUNCT. CLASS	HWY SYS	HPMS SAMPLE	PKG. REST.	COM/IND ACCESS		CONTROL	COM/IND ACCESS	PKG. REST.		

SHA 51.3 - 8 Revised 4.83

MARYLAND STATE HIGHWAY ADMINISTRATION

ROAD INVENTORY SHEET

MUN 0060

Party Chief: REW; J SMITH
Recorder: 1/3/90
Assistant:
Map No./Dir.: 1 SW
State Coordinates: 1089-477

Road No.: ~~CO 237~~
Road Name: NEW ST
County: QUEEN ANNE'S
Date: 4-28-67
Sheet No.: 1 OF 1

97-4 mu
92-26 (CO)
92-2 (MUN)
87-extra
73-6

SYSTEM: FED. AID. | FUNCT CLASS. | HWY. SYS. | HPMS SAMPLE
TRAFFIC: PRKG. REST. | COM/IND. ACCESS

CHURCH HILL
LINE DIAGRAM

BUZZARD LA MUN 0020
GREEN ST
0 26 MUN 0040
MUN 0060
0 20
0 18
PT 0 13
90°
PC 0 11
WILSON LA
~~OR 35~~ 0 08
Mu 0 100
AGNES ST
~~60~~ MU 006 ~~238~~ 0010 E
WALNUT ST
MD 0 00 19 21.32

TRAFFIC: CONTROL | COM/IND. ACCESS | PRKG. REST.

PAVEMENT DATA
21' I
JC.C
18' G
24' CW
2-6' F SHLDS
16' G
22' CW

TRAFFIC CODES
TRAFFIC CONTROLS: STOP SIGN=SS, TRAFFIC LIGHT=T.L., FLASHING RED BALL=F.R.

TRAFFIC CODES
PARKING RESTRICTIONS: A.M., PEAK, P.M., PEAK, A.M./P.M., PEAK, NO PARKING ANYTIME=N.P., COMM/IND. ACCESS=E

SYSTEM				TRAFFIC		LINE DIAGRAM	TRAFFIC			PAVEMENT DATA
FED. AID.	FUNCT. CLASS.	HWY. SYS.	HPMS SAMPLE	PRK.G. REST.	COM/IND ACCESS		CONTROL	COM/IND ACCESS	PRK.G. REST.	

Form 6 HPS (Rev. 1961)

ROAD INVENTORY SHEET

STERLING LANE (87-5)

~~801~~ 0070

PARTY CHIEF Frederick Settan
RECORDER Thomas Landon
CHAINMAN

Verified TL DT A/T 7-5-77

ST. R.I 6-17-98 SS/BB

ROAD NO. ~~0180~~
NAME ~~ALLEY #1~~
SHEET NO. 1 of 1
DATE 4-28-67
COUNTY QUEEN ANNES

CHURCH HILL

Hall

ROAD 0.05 END

W

10'F
14'CW

MD 19 ~~X~~

~~0.5~~ 0.00 ~~2.13~~ @ 1.03

SHA 51.3 - 8 Revised
4.83

Church Hill

94 MU EX #1
2-8-95
GD/TM 91-1

97-1 MU 01-05-98
AL
AP

MARYLAND STATE HIGHWAY ADMINISTRATION

ROAD INVENTORY SHEET

Party Chief	BB	Road No.	MU 0090
Recorder	SP	Road Name	Village DR
Assistant		County	Queen Anne
Map No./Dir.	/ NW	Date	2-27-92
State Coordinates		Sheet No.	1 OF 1

96-1 A/T

TRAFFIC CODES
TRAFFIC CONTROLS: STOP SIGN=SS, TRAFFIC LIGHT=T.L., FLASHING RED BALL=F.R.

TRAFFIC CODES
PARKING RESTRICTIONS: A.M. PEAK, P.M. PEAK, A.M./P.M. PEAK, NO PARKING ANYTIME=N.P., COMM/IND. ACCESS=E

SYSTEM: FED. AID.	SYSTEM: FUNCT CLASS.	SYSTEM: HWY. SYS.	SYSTEM: HPMS SAMPLE	TRAFFIC: PRKG. REST.	TRAFFIC: COM/IND. ACCESS	LINE DIAGRAM	TRAFFIC: CONTROL	TRAFFIC: COM/IND. ACCESS	TRAFFIC: PRKG. REST.	PAVEMENT DATA
Non FA	Rural Local					Lauren Ct 0050				
						~~D E~~				
						~~cu/~~ 0 18 ~~Sec~~				
						0 16				
						PT 95° 0 08				
						ONE WAY 0 07				20' I 2 UML
						PC 0 06				24' I 2 UML
						Main ST				
						MD 0 00 19	SS			
						@ .96				

SYSTEM				TRAFFIC		LINE DIAGRAM	TRAFFIC			PAVEMENT DATA
FED. AID.	FUNCT. CLASS.	HWY. SYS.	HPMS SAMPLE	PRK.G. REST.	COM/IND ACCESS		CONTROL	COM/IND ACCESS	PRK.G. REST.	

Form 6 HPS (Rev. 1961)

476-1089

87-6
mu 0100

ROAD INVENTORY SHEET

PARTY CHIEF Frederick Settan
RECORDER Thomas Landon
CHAINMAN

map
E-15

TL
DT
verified
7-5-77

A/T
CHURCH HILL

ROAD NO. ~~OR~~, ~~76~~
NAME WILSON LA
SHEET NO. 1 OF 1
DATE 4-28-67
COUNTY QUEEN ANNES

98-1,2

ROAD	END		
	005	CHURCH (Vac)	
	004	H	
SE	003	H	16'F ~~12'D~~ 16'cw
	002	H	
(NEW ~~Buzzards~~		ST ~~Lane~~)	
MU ~~Ca~~	000	0060 ~~237~~ @.08	

MILLINGTON

Form 6 HPS (Rev. 1961)

ROAD INVENTORY SHEET

Party Chief
Recorder
Chainman

Road No.
Name
Sheet No.
Date
County

MILLINGTON

MD 313

SEE STATE INV BOOK

QUEEN ANNE

Form 6 HPS (Rev. 1961)

ROAD INVENTORY SHEET

Party Chief
Recorder
Chainman

Road No.
Name
Sheet No.
Date
County

QUEEN ANNE

MD 303

SEE STATE INV BOOK

QUEENSTOWN

Form 6 HPS (Rev. 1961)

ROAD INVENTORY SHEET

Party Chief
Recorder
Chainman

Road No.
Name
Sheet No.
Date
County

QUEENSTOWN

MD 18-C US 301 MD456A		
MD456B		
SEE STATE INV BOOK		

SHA 51.3-8
11-15-72

STATE HIGHWAY ADMINISTRATION OF MARYLAND

ROAD INVENTORY SHEET

Party Chief T. LANDON
Recorder E. RHODES
Helper

Map No.

Road No. MUN. 0003
Road Name BAKER ~~RD. AVE.~~
Sheet No. 1 OF 1
Date 2/25/76
County QUEEN ANNES
State Coordinates

T. LANDON
E. RHODES
VERIFIED 7/1/77

QUEENSTOWN

SW

ROAD END
0 13

30'G
36'CW

MELVIN AVE.
MUN. 0 00 0060

SHA 51.3-8
11-15-72

ROAD INVENTORY SHEET

Road No. _____
Road Name _____
Sheet No. _____
Date _____
County _____
State Coordinates _____

Form 6 HPS (Rev. 1961)

ROAD INVENTORY SHEET

T. LANDON
F. RHODES
VERIFIED 7/1/77
QUEENSTOWN

PARTY CHIEF Frederick Settan
RECORDER Thomas Landon
CHAINMAN B. CAHALL

91 MU EX #3, #5
BB/SP
2-27-92

ROAD NO. Charity LA MU0010
NAME ~~CENTER STREET~~
SHEET NO. 10F1
DATE 5-2-67
COUNTY QUEEN ANNES

(MUN) ~~FIRST~~ Second	0 12	50 (MUN) AVENUE	↑
	0 07	24" CP MU 70	14'F 20'cw
MAIN MD	0 00	STREET MARYLAND AVE 18 ~~X~~ B ~~MAIN ST MD 18 & B~~	↓

NW ↑

208.73

Hag

QUEENSTOWN

QUEEN ANNE'S COUNTY

MU0015

FORMERLY

CHESAPEAKE VILLAGE ROAD

IS NOW

OUTLET CENTER DRIVE

Form 6 HPS (Rev. 1961)

COGPS2001
10/16/01
SS/WP

ROAD INVENTORY SHEET

T. LANDON
F. RHODES
VERIFIED
7/1/77

PARTY CHIEF Frederick Settan
RECORDER Thomas Landon
CHAINMAN B. CAHALL

91 MU EX. #5,6
BB/SP
2-27-92

QUEENSTOWN

ROAD NO. 0020 DR
NAME DAVIDSON ~~AVENUE~~
SHEET NO. 1 OF 1
DATE 5-2-67
COUNTY QUEEN ANNES

(MUN)	110 (MUN)	
~~SECOND~~ First 0 04	AVE	SS ↑
	91 MU EX #6	
		16'F
		~~13'F~~
		18'CW
NW ↑ (MUN)	50 (MUN)	
~~FIRST~~ Second 0 00	AVENUE	↓
	91 MU EX #5	

Form 6 HPS (Rev. 1961)

ST RI
6.11.98
BB/SS
003.0

ROAD INVENTORY SHEET

T. LANDON
F. RHODES
VERIFIED
7/1/77

PARTY CHIEF Frederick Settan
RECORDER Thomas Landon
CHAINMAN B. CAHALL

ROAD NO. AVE
NAME DUDLEY ~~AVENUE~~ RD.
SHEET NO. 1 OF 1
DATE 5-2-67
COUNTY QUEEN ANNES

QUEENSTOWN

MAIN		STREET	
MD	0 14	18-&B @ 893	↑
	0 09		
3 H	0 08	H	
	0 06		
H	0 04	H	20'F 26'CW
DEL RHODES		AVENUE	
MD	0 00	4569 @ 1.04	↓

NE
↑

Form 6 HPS (Rev. 1961)

CGPS 2001
10/16/01
SS/WP

ROAD INVENTORY SHEET

T. LANDON
T. JONES
VERIFIED
7/1/77
QUEENSTOWN

PARTY CHIEF Frederick Settan
RECORDER Thomas Landon
CHAINMAN B. CAHALL

91 MU EX #6, #2
BB/SP
2-27-92

ROAD NO. MU 0110 First Ave
NAME ~~SECOND AVENUE~~
SHEET NO. 1 OF 1
DATE 5-2-67
COUNTY QUEEN ANNES

QUEENSTOWN CREEK

ROAD 022 END

12'F
16'CW

MU 0080
014 ~~(MEDSTORF ST.)~~
Metzdorf LN 91 MU EX #4

MU 0020
DAVIDSON ~~AVE~~ DR 012

MU 0100
(REYNOLDS ST.) 004

16'F
~~13'F~~
18'CW

SW
steamboat
MU 0040
~~EMBERT~~ AVE 000

95-3

SHA 51.3 - 8 Revised 4.83

MARYLAND STATE HIGHWAY ADMINISTRATION

QUEENSTOWN

ROAD INVENTORY SHEET

Party Chief: BB
Recorder: AH
Assistant:
Map No./Dir.: / W
State Coordinates:

Road No.: MU 0112
Road Name: (HARBOR LA)
County: QUEEN ANNES
Date: 1/29/95
Sheet No.: 1 OF 1

SYSTEM: FUNCT CLASS	SYSTEM: HWY. SYS.	SYSTEM: HPMS SAMPLE	TRAFFIC: PRKG. REST.	TRAFFIC: COM/IND ACCESS	LINE DIAGRAM	TRAFFIC: CONTROL	TRAFFIC: COM/IND ACCESS	TRAFFIC: PRKG. REST.	PAVEMENT DATA
					DE				
					CUL 0 31 SAC				
					PT 0 22				
					30°				
					PRC 0 18 PRC				
					30°				
					0 12 PC				
	local	local							
					0 05 40°				
					(LONG DR)				24'I
					MU 0118 0 02				JCC
									2UML
					MD 0 00 18B	SS			

TRAFFIC CODES

TRAFFIC CONTROLS: STOP SIGN-SS, TRAFFIC LIGHT=T.L., FLASHING RED BALL=F.R.

TRAFFIC CODES

PARKING RESTRICTIONS: A.M. PEAK, P.M. PEAK, A.M./P.M. PEAK, NO PARKING ANYTIME=N.P., COMM/IND. ACCESS=E

COUNTY _____ ROAD NO. _____ PAGE ___ OF ___

SYSTEM				TRAFFIC		LINE DIAGRAM	TRAFFIC			PAVEMENT DATA
	FUNCT. CLASS	HWY SYS	HPMS SAMPLE	PKG. REST.	COM/IND ACCESS		CONTROL	COM/IND ACCESS	PKG. REST.	

95-4

SHA 51.3 - 8 Revised
4.83

MARYLAND STATE HIGHWAY ADMINISTRATION

QUEENSTOWN
ROAD INVENTORY SHEET

Party Chief: BB
Recorder: AH
Assistant:
Map No./Dir.: /S
State Coordinates:

Road No.: MU 0118
Road Name: (LONG DR)
County: QUEEN ANNES
Date: 1/29/95
Sheet No. 1 OF 1

TRAFFIC CODES
TRAFFIC CONTROLS: STOP SIGN-SS, TRAFFIC LIGHT=T.L., FLASHING RED BALL=F.R.

TRAFFIC CODES
PARKING RESTRICTIONS: A.M. PEAK, P.M. PEAK, A.M./P.M. PEAK, NO PARKING ANYTIME=N.P., COMM/IND. ACCESS=E

SYSTEM: FUNCT CLASS	SYSTEM: HWY. SYS.	SYSTEM: HPMS SAMPLE	TRAFFIC: PRKG. REST.	TRAFFIC: COM/IND. ACCESS	LINE DIAGRAM	TRAFFIC: CONTROL	TRAFFIC: COM/IND. ACCESS	TRAFFIC: PRKG. REST.	PAVEMENT DATA
					DE				
					CUL 016 SAC				
									24'I
									JCC
									ZUML
					(HARBOR LA)				
					MU 000 0112				

Rural local

COUNTY _____ ROAD NO. _____ PAGE ___ OF ___

SYSTEM				TRAFFIC		LINE DIAGRAM	TRAFFIC			PAVEMENT DATA
	FUNCT. CLASS	HWY SYS.	HPMS SAMPLE	PK.G. REST.	COM/IND ACCESS		COMMERCIAL	COM/IND ACCESS	PK.G. REST.	

Form 6 HPS (Rev. 1961)

ROAD INVENTORY SHEET

T. LANDON
T. [illegible]DES
VERIFIED
7/1/ 77

PARTY CHIEF Frederick Settan
RECORDER Thomas Landon
CHAINMAN B. CAHALL

ROAD NO. MU 0070
NAME MARYLAND AVENUE
SHEET NO. 1 OF 1
DATE 5-2-67
COUNTY QUEEN ANNES

QUEENSTOWN

MAIN STREET
MD 18 ¢ B

@ 8.77

~~MAIN STREET~~
~~MD 18 ¢ B~~ 017

011 CHURCH

(MUN) MU 40 (MUN)

steamboat ~~EMBERT~~ 010 AVENUE

20'F
26'cw

SW old wharf ~~BOWLINGLY~~ LA
~~[illegible] CHESTER RIVER~~ ~~ROAD~~ ~~[illegible]~~
MUN, ~~Co.~~ 000 0005 ~~159~~

Form 6 HPS (Rev. 1961)

ROAD INVENTORY SHEET

T. LANDON
F. [illegible]
VERIFIED
7/1/77

PARTY CHIEF Frederick Settan
RECORDER Thomas Landon
CHAINMAN B. CAHALL

TL REVISED
F.R. 2/25/76

ROAD NO. MU 0060
NAME MELVIN AVENUE
SHEET NO. 1 of 1
DATE 5-2-67
COUNTY QUEEN ANNES

QUEENSTOWN 75-2

FR.		LA.	
US		301 @12.81	
W.B.	031	LA.	↑
	030	18"CP	18'F 24'CW
(MUN) MU 90			
MELVIN AVE.	028		×
PT 90°	027		
PC	025		
	024	PT 90°	
	022	PC	
	021	B-MOTEL (8 units)	
(Messick La)	017	~~AKER AVE RD.~~ MUN. 0003	
MUN 0140	005		
	003	12"CMP & 24"CMP	16'F 22'CW
SE ↑ MAIN		STREET	
MD	000	18-CB @8.67	↓

Form 6 HPS (Rev. 1961)

ROAD INVENTORY SHEET

T. LANDON
F. RHODES
VERIFIED
7/11/77

PARTY CHIEF Frederick Settan
RECORDER Thomas Landon
CHAINMAN B. CAHALL

T

ROAD NO. MU 0090
NAME MELVIN AVENUE
SHEET NO. 1 OF 1
DATE 5-2-67
COUNTY QUEEN ANNES

QUEENSTOWN

DEL RHODES		AVENUE		
MD	0	04	456 @.95	↑
				16'F
				20'CN
(MUN)		MU 60 (MUN)		
MELVIN	0	00	AVENUE	✓

NE ↑

SHA 51.3-8
11-15-72

STATE HIGHWAY ADMINISTRATION OF MARYLAND

ROAD INVENTORY SHEET

Party Chief FR
Recorder JE
Helper

Map No.

Road No. MU 0140
Road Name ~~UNAMED~~ (Messick La)
Sheet No. 1 of 1
Date 1-3-80
County QUEEN ANNE
State Coordinates 1039-423 97-2

QUEENSTOWN

N

H H

D E
CUL 002 5AC

22'F
30'C-W

MELVIN AVE
MU 000 0060

SHA 51.3-8
11-15-72

ROAD INVENTORY SHEET

Road No. _____
Road Name _____
Sheet No. _____
Date _____
County _____
State Coordinates _____

Form 6 HPS (Rev. 1961)

ROAD INVENTORY SHEET

T. LANDON
F. [illegible]
VERIFIE
7/1/77

Metzdorf LN

PARTY CHIEF Frederick Settan
RECORDER Thomas Landon
CHAINMAN B. CAHALL

91 MU EX #4, #6
BB/SP
2-27-92

ROAD NO. Mu 0080
NAME ~~MEDSTORF STREET~~
SHEET NO. 1 OF 1
DATE 5-2-67
COUNTY QUEEN ANNES

QUEENSTOWN

ROAD 0 02 END

10'E
14'CW

NW

(MUN) MU 110 (MUN)

~~SECOND~~ First 0 00 AVENUE

SHA 51.3 - 8 Revised
4.83

MARYLAND STATE HIGHWAY ADMINISTRATION Queenstown

ROAD INVENTORY SHEET

Party Chief F. Settan
Recorder T. Landon
Assistant Rewritten 4/8/92 T.M.
Map No./Dir. 1 NW
State Coordinates 423-1040

Road No. MU 0005
Road Name Old Wharf La
County Queen Annes
Date 5-2-67
Sheet No. 1 OF 1

91 Mu. Ex. #1
Trans. Agreement 10-30-73
70-9

TRAFFIC CODES
TRAFFIC CONTROLS: STOP SIGN=SS, TRAFFIC LIGHT=T.L., FLASHING RED BALL=F.R.

TRAFFIC CODES
PARKING RESTRICTIONS: A.M. PEAK, P.M. PEAK, A.M./P.M. PEAK, NO PARKING ANYTIME=N.P., COMM/IND. ACCESS=E

SYSTEM: FED. AID.	SYSTEM: FUNCT. CLASS.	SYSTEM: HWY. SYS.	SYSTEM: HPMS SAMPLE	TRAFFIC: PRKG. REST.	TRAFFIC: COM/IND. ACCESS	LINE DIAGRAM	TRAFFIC: CONTROL	TRAFFIC: COM/IND. ACCESS	TRAFFIC: PRKG. REST.	PAVEMENT DATA
						QUEENSTOWN CREEK				
						ROAD 0 35 END				
						0 33 15°				
										16'G
										22'CW
						0 20				
						Maryland Ave				
						MU 0070 0 19				
						0 08 (A)				
										18'G
						0 04 Queenstown Elem. School		E		2-2'GRS shd
										26'CW
						Main MD ST 18-B				
						0 00				
						29.01				

SYSTEM				TRAFFIC		LINE DIAGRAM	TRAFFIC				PAVEMENT DATA
FED. AID.	FUNCT. CLASS.	HWY. SYS.	HPMS SAMPLE	PRK.G. REST.	COM/IND ACCESS		CONTROL	COM/IND ACCESS	PRK.G. REST.		

MU95-1

SHA 51.3 - 8 Revised 4.83

QUEENSTOWN

MARYLAND STATE HIGHWAY ADMINISTRATION

ROAD INVENTORY SHEET

Party Chief: BB
Recorder: AH
Assistant:
Map No./Dir.: / E
State Coordinates:

Road No.: MU 0007
Road Name: OLDE POINT LA
County: QUEEN ANNES
Date: 1/29/95
Sheet No.: 1 OF 1

TRAFFIC CODES: TRAFFIC CONTROLS: STOP SIGN-SS, TRAFFIC LIGHT=T.L., FLASHING RED BALL=F.R.

TRAFFIC CODES: PARKING RESTRICTIONS: A.M. PEAK, P.M. PEAK, A.M./P.M. PEAK, NO PARKING ANYTIME=N.P., COMM/IND. ACCESS=E

SYSTEM: FUNCT CLASS	SYSTEM: HWY. SYS.	SYSTEM: HPMS SAMPLE	TRAFFIC: PKG. REST.	TRAFFIC: COM/IND. ACCESS	LINE DIAGRAM	TRAFFIC: CONTROL	TRAFFIC: COM/IND. ACCESS	TRAFFIC: PKG. REST.	PAVEMENT DATA
					DE				
					CUL 0 19 SAC				↑
					0 16 PT				
					45°				
					0 13 PC				
					WICK CT				
					MU 0135 0 10				
									36' I
									JCC
									2UML
					DEL RHODES AVE				
					MD 0 mi 1.00 0 00 456	55			✓

COUNTY _____ ROAD NO. _____ PAGE ___ OF ___

SYSTEM				TRAFFIC		LINE DIAGRAM	TRAFFIC				PAVEMENT DATA
	FUNCT. CLASS	HWY SYS	HPMS SAMPLE	PKG. RESI.	COM/IND ACCESS		CONTROL	COM/IND ACCESS	PKG. RESI.		

* was Co 239, Kirkley Rd - Transferred to Queenstown 92-1 (mun), entry 3239 (Co, 92 imp Report).
* was Chesapeake Village Rd.

SHA 51.3 - 8 Revised 4.83

MARYLAND STATE HIGHWAY ADMINISTRATION

QUEENSTOWN

ROAD INVENTORY SHEET

Party Chief F. Settan
Recorder T. Landon
Assistant Rewritten 2/11/97 KJP
Map No./Dir. (F-14) / S (SE)
State Coordinates 1038-420

Road No. MU 0015
Road Name Outlet Center DR — 96-1 (mu) 1/29/97
County Queen Annes — 91-25 (ST)
Date 5-2-67 — 86-24 (CO)
Sheet No. 1 OF — 88-1, A (CO)

SYSTEM: Funct Class	SYSTEM: Hwy. Sys.	SYSTEM: HPMS Sample	TRAFFIC: Pkg. Rest.	TRAFFIC: Com/Ind. Access	LINE DIAGRAM			TRAFFIC: Control	TRAFFIC: Com/Ind. Access	TRAFFIC: Pkg. Rest.	PAVEMENT DATA
					EB/L US WB/L Corp Limits	0 18	@12.44				
							50				37' I
							of Queenstown				Jc-c
						0 17	Spur 0.02/20' I, Jc-c				2ML
				E	Shopping CTR.	0 13	Shopping Ctr.		E		
						0 07	Shopping CTR		E		
				E	Shopping CTR	0 03	Shopping Ctr		E		46' I
											Jc-c
											2ML
				E	Shopping CTR	0 01	Shopping CTR		E		
					(Friels RD)		of Queenstown				
					MD 656 @.00	0 00	18-B @8.24				
					Corp. Limits	MD					

TRAFFIC CODES
TRAFFIC CONTROLS: STOP SIGN-SS, TRAFFIC LIGHT=T.L., FLASHING RED BALL=F.R.

TRAFFIC CODES
PARKING RESTRICTIONS: A.M. PEAK, P.M. PEAK, A.M./P.M. PEAK, NO PARKING ANYTIME=N.P., COMM/IND. ACCESS=E

COUNTY _____ ROAD NO. _____ PAGE ___ OF ___

SYSTEM				TRAFFIC		LINE DIAGRAM	TRAFFIC				PAVEMENT DATA
	FUNCT. CLASS	HWY SYS	HPMS SAMPLE	PKG. REST.	COM/IND ACCESS		CONTROL	COM/IND ACCESS	PKG. REST.		

Form 6 HPS (Rev. 1961)

ROAD INVENTORY SHEET

T. LANDON
F. HODES
VERIFIED
7/1/77
QUEENSTOWN

PARTY CHIEF Frederick Settan
RECORDER Thomas Landon
CHAINMAN B. CAHALL
91 MU EX #5,6
BB/SP
2-27-92

ROAD NO. MU 0100
NAME (REYNOLDS STREET)
SHEET NO. 1 OF 1
DATE 5-2-67
COUNTY QUEEN ANNES

	(MUN) MU ~~FIRST~~ second 0 04	50 (MUN) AVENUE 91 MU EX #5
		12'F 18'CW
SE ↑	(MUN) MU ~~SECOND~~ First 0 00	110 (MUN) AVENUE 91 MU EX #6

Form 6 HPS (Rev. 1961)

91 MVEX #5, #3, #2
PB150
2-27-92

ROAD INVENTORY SHEET

T. LANDON
F. RHODES
VERIFIED
7/1/77

PARTY CHIEF Frederick Settan
RECORDER Thomas Landon
CHAINMAN

ROAD NO. MU 0050 Second Ave
NAME ~~FIRST AVENUE~~
SHEET NO. 10F1
DATE 5-2-67
COUNTY QUEEN ANNES

CoGPS2001
10/16/01
SS/WP

QUEENSTOWN

LITTLE QUEENSTOWN CREEK

ROAD 023 END

(MUN) MU 20
012 DAVIDSON ~~AVE~~ DR

MU 0010
Charity La ~~CENTER ST.~~ 011 SS

(MUN) MU 100
SW 004 (REYNOLDS ST.) 14'F 20'CN

(MUN) 40 (MUN)
Steamboat ~~EMBERT~~ 000 AVE

Form 6 HPS (Rev. 1961)

ROAD INVENTORY SHEET

T. LANDON
F. [illegible]
VERIFIED
7/1/ 77
QUEENSTOWN

PARTY CHIEF Frederick Settan
RECORDER Thomas Landon
CHAINMAN B. CAHALL

ROAD NO. MU 0120
NAME (SHORT STREET)
SHEET NO. 1 OF 1
DATE 5-2-67
COUNTY QUEEN ANNES

(MUN) MU 130
002 WALL STREET

14'G
18'CW

S

MAIN STREET
MD 000 18-¢B @ 8.86

Form 6 HPS (Rev. 1961)

91 MU EX # 2, #5, #6
DB/SP
2-27-92

ROAD INVENTORY SHEET

PARTY CHIEF Frederick Settan
RECORDER Thomas Landon
CHAINMAN B. C. A HALL

T. LANDON
F. RHODES
VERIFIED
7/1/77

ROAD NO. MU 0040
NAME ~~EMBERT AVENUE~~ STEEMBOAT AVE
SHEET NO. 1 OF 1
DATE 5-2-67
COUNTY QUEEN ANNES

QUEENSTOWN

MAIN
MD
0 25 STREET
18-CB @ 8.89 SS ↑

(MUN) MU
MARYLAND 0 15 (MUN) 70
AVENUE

(MUN) MU 50
0 04 second ~~FIRST~~ ~~AVENUE~~ Ave 16'F
22'CW

SE ↑

(MUN) 110
0 00 First ~~SECOND~~ AVE ~~NNE~~ SS ↓

SHA 51.3-8
11-15-72

STATE HIGHWAY ADMINISTRATION OF MARYLAND

ROAD INVENTORY SHEET

Party Chief T. LANDON
Recorder F. RHODES
Helper

Map No.

Road No. MUN. 012.5
Road Name THOMPSON AVE.
Sheet No. 1 OF 1
Date 7/1/77
County QA.
State Coordinates

QUEENSTOWN

SE

ROAD 0 07 END.

20'F
30'CW

MAIN ST.
MD 0 00 184 B @ 862

SHA 51.3-8
11-15-72

ROAD INVENTORY SHEET

Road No. _____
Road Name _____
Sheet No. _____
Date _____
County _____
State Coordinates _____

Form 6 HPS (Rev. 1961)

ROAD INVENTORY SHEET

PARTY CHIEF Frederick Settan
RECORDER Thomas Landon
CHAINMAN B. CAHALL

T. LANDON
F. HUGHES
VERIFIED 7/1/22
QUEENSTOWN

ROAD NO. MU 0130
NAME WALL STREET
SHEET NO. 1 OF 1
DATE 5-2-67
COUNTY QUEEN ANNES

DEL RHODES MD	0.07	AVENUE 456 @ 1.16	↑
	0.05	WATER STORAGE TOWER	14'C 18'CW
SW ↑	0.00	(MUN) MU 120 (SHORT STREET)	✓

SHA 51.3 - 8 Revised 4.83

QUEENSTOWN

95-2

MARYLAND STATE HIGHWAY ADMINISTRATION

ROAD INVENTORY SHEET

Party Chief: B13
Recorder: AH
Assistant:
Map No./Dir.: / N
State Coordinates:

Road No.: MU 0135
Road Name: WICK CT
County: QUEEN ANNES
Date: 1/29/95
Sheet No.: 1 OF 1

SYSTEM				TRAFFIC		LINE DIAGRAM	TRAFFIC			PAVEMENT DATA
	FUNCT CLASS	HWY. SYS.	HPMS SAMPLE	PKG. REST.	COM/IND. ACCESS		CONTROL	COM/IND. ACCESS	PKG. REST.	
						DE				
						CUL 0 OS SAC				
										36' I
										JCC
										2VML
						OLDE POINT LA				
						MU 0 00 000 T	SS			

TRAFFIC CODES

TRAFFIC CONTROLS: STOP SIGN-SS, TRAFFIC LIGHT=T.L., FLASHING RED BALL=F.R.

TRAFFIC CODES

PARKING RESTRICTIONS: A.M. PEAK, P.M. PEAK, A.M./P.M. PEAK, NO PARKING ANYTIME=N.P., COMM/IND. ACCESS=E

COUNTY _____ ROAD NO. _____ PAGE ___ OF ___

SYSTEM				TRAFFIC		LINE DIAGRAM	TRAFFIC				PAVEMENT DATA
FUNCT. CLASS	HWY SYS	HPMS SAMPLE		PREG. REST.	COM/IND ACCESS		CONTROL	COM/IND ACCESS	PREG. REST.		

SUDLERSVILLE

Form 6 HPS (Rev. 1961)

ROAD INVENTORY SHEET

Party Chief
Recorder
Chainman

Road No.
Name
Sheet No.
Date
County

SUDLERSVILLE

MD 300 MD313 MD837

SEE STATE INV. BOOK

Form 6 HPS (Rev. 1961)

ROAD INVENTORY SHEET

001.0

PARTY CHIEF Frederick Settan
RECORDER Thomas Landon
CHAINMAN

F. LANDON
F. HOLES
VERIFIED

A/T 7-6-77

ROAD NO.
NAME (CHARLES STREET)
SHEET NO. 1 OF 1
DATE 5-1-67
COUNTY QUEEN ANNES

91-5 A/T SUDLERSVILLE

PENN R.R.

50' (S. LINDEN AVE) ST

ROAD 0.09 O.P. 123 (MU0035 2-MU) 6.00

S. LINDEN AVE

0.08 O.P. 123

35'6
C-C
2 UML

E

(CHURCH STREET)

MD 0.00 313 @ 8.48

Form 6 HPS (Rev. 1961)

003.0

ROAD INVENTORY SHEET

(S. LINDEN STREET)

PARTY CHIEF Frederick Settan
RECORDER Thomas Landon
CHAINMAN

ROAD NO.
NAME (N. LINDEN STREET)
SHEET NO. 1 OF 1
DATE 5-1-67
COUNTY QUEEN ANNES

A/T 7-6-77

91-1 A/T SUDLERSVILLE

		Mu 40	
	0 26	(MAPLE AVENUE)	↑
S. LINDEN STREET ↓			20'G
(E MAIN	@7.48	STREET)	
MD	0 11	300	X
S ↑			25' ~~20'G~~ 26'cw
		Mu 50	
	0 00	(MILLER STREET)	↓

See 1999 Notes + Comments

SHA 51.3-8
11-15-72

STATE HIGHWAY ADMINISTRATION OF MARYLAND

99-LS 1 & 2 MU
CG AD
3/10/00

Mu 0035
~~OR 123~~

ROAD INVENTORY SHEET

Party Chief T. LANDON
Recorder
Helper

Map No. A/T

Verified TL DT 7-6-77

Road No. ~~MUN~~
Road Name S. LINDEN ~~AVE.~~ ST
Sheet No. 1 OF 1
Date 4-30-76
County QUEEN ANNES
State Coordinates 1123-493

SUDLERSVILLE 141

S

0.07

WAYNE ST

0.07 MUN, 70

313

30' G
~~24' G~~
~~30' CW~~
JCRB RT
2 UML

CHARLES ST.

0.00 MUN 10

MD

@.09

0.08

SHA 51.3-8
11-15-72

ROAD INVENTORY SHEET

Road No. _____
Road Name _____
Sheet No. _____
Date _____
County _____
State Coordinates _____

Form 6 HPS (Rev. 1961)

ROAD INVENTORY SHEET

0040

T. LANDON
VERIFIED
A/T 7-6-77

PARTY CHIEF Frederick Settan
RECORDER Thomas Landon
CHAINMAN

ROAD NO.
NAME (MAPLE AVENUE)
SHEET NO. 1 OF 1
DATE 5-1-67
COUNTY QUEEN ANNES

91-3 A/T SUDLERSVILLE

(CHURCH STREET)
MD 011 313 @ 8.56

18'6
24'cw

SW

MU 30
000 (S. LINDEN STREET)

Form 6 HPS (Rev. 1961)

ROAD INVENTORY SHEET

LANDON
TODES
VERIFIED

005.0

PARTY CHIEF Frederick Settan
RECORDER Thomas Landon
CHAINMAN

ROAD NO.
NAME (MILLER STREET)
SHEET NO. 1 OF 1
DATE 5-1-67
COUNTY QUEEN ANNES

BB 84-1
RM 1-25-85
91-2 A/T

A/T 7-6-77

SUDLERSVILLE

2002-A A/T

		0030	
	017	(N. LINDEN STREET)	27' F C-C
			~~28' G~~ ~~28' tw~~
	013		~~32' G~~ ~~C-LT.~~ ~~34' tw~~
NE	008		~~26' G~~ ~~30' tw~~ 27' F C-C
(CHURCH		STREET)	
MD	000	313 @ 8.82	

MU 0060 – RAILROAD AVE
QUEEN ANNE'S COUNTY
UNASSIGNED-REMOVED FROM INVENTORY
SCARIFIED
2001 CO GPS
SUDLERSVILLE



Form 6 HPS (Rev. 1961)

90 EX #1
1-15-91
BB/TM
A/T

0070

ROAD INVENTORY SHEET

T. LANDON
F. TUDES
VERIFIED
A/T 7-6-77

PARTY CHIEF Frederick Settan
RECORDER Thomas Landon
CHAINMAN

ROAD NO.
NAME WAYNE STREET
SHEET NO. 1 OF 1
DATE 5-1-67
COUNTY QUEEN ANNES

99-WS/82
CG HD
3/10/00

91-4 A/T SUDLERSVILLE

PENN R.R

75'

S. LINDEN ST ~~AVE~~

Mu 0035 ~~O.R. 123~~ 0.07 END

@.07

33'H
JC-C
~~30'G~~
~~36'CW~~
24ML

E

CHURCH STREET

MD 0.00 313 @8.40 SS

TEMPLEVILLE

Form 6 HPS (Rev. 1961)

ROAD INVENTORY SHEET

T. LANDON
T. JULES
VERIFIED

PARTY CHIEF Frederick Settan
RECORDER Thomas Landon
CHAINMAN B. CAHALL

ROAD NO. Co 63
NAME BEAR POND RD
SHEET NO. 2 OF 2
DATE 4-18-67
COUNTY QUEEN ANNES

TEMPLEVILLE A/T 7-6-77

001 D

CAROLINE			Co.	
MD	2	45	302	
	2	43	H	
	2	42	H	16'F 22'CW
~~H~~	~~2~~	~~41~~		
~~END AUTO JUNK YARD~~	~~2~~	~~40~~		
CORP	2	39	LIMITS	
	2	36	H	16'F 24'C.W.
S	2	31	18" CP	
~~BEG. AUTO JUNK YARD~~	~~2~~	~~25~~		
	2	08	60" CMP ~~2-42" CMP~~	

STATE AID

MU 10

16'G 22'CW 2-17-72 2 ML

CO 63

20'G 2-5'E SHLD. 30'CW 2-17-72 2 ML

SAME

Form 6 HPS (Rev. 1961)

ROAD INVENTORY SHEET

T. LANDON
T. [illegible]
VERIFIED
7-6-77

PARTY CHIEF Frederick Settan
RECORDER Thomas Landon
CHAINMAN B. CAHALL

ROAD NO. Co 59
NAME ~~[illegible]~~ PETERS CORNER RD
SHEET NO. 10F4
DATE 4 - 18 - 67
COUNTY QUEEN ANNES

JEMPLEVILLE
A/T

		1 54	PVT RD 10'D	0 2 3
	H	1 49	F	
	~~Junk~~	~~1 47~~		
	H	1 44		
		1 36		DR
		1 10		18"CMP
	F	0 98		
		0 94	F	
		0 65		15°
	F	0 51		
		0 46		
		0 43	F	
	PVT CEM	0 41		
		0 37		36"CMP
		0 16	F	
		0 12		12"CP
		0 05	H	17'F 30'CW
	CORP	0 04	LIMITS	
	CAROLINE		Co.	
	MD	0 00	302	

546

FAS

25

NW

CO 59