PRINCE GEORGE'S MUNICIPALITIES

NORTH BRENTWOOD
RIVERDALE Park
SEAT PLEASANT
~~TAKOMA PARK (MONT.)~~
UNIVERSITY PARK
UPPER MARLBORO

BOOK ~~8~~ 10 OF ~~8~~ 10

North Brentwood

North Brentwood

Form 6 HPS (Rev. 1961)

ROAD INVENTORY SHEET

Party Chief
Recorder
Chainman

Road No.
Name
Sheet No.
Date
County

NORTH BRENTWOOD

US 1

SEE STATE INV BOOK

Form 6 HPS (Rev. 1961)

ROAD INVENTORY SHEET

T. LANDON
F. RHODES
VERIFIED
5/10/78

Party Chief E. SCHUYLER
Recorder B. MARTIN
Chainman

95.5 A/T

AS TABBED 75-1

N. BRENTWOOD

Road No. 0010
Name ALLISON ST.
Sheet No. 10F1
Date 5-1-68
County PRINCE GEORGES

96-1 A/T

78-1

4/13/83 A/T 82-1 JEINS

79-1

39th STREET
0 29

CORP LMTS
CORP. LIMITS 0 26

BRENTWOOD
N. BRENTWOOD

39th PLACE
MUN 0390 0 22

40th AVE.
MUN 0 10

AVE
0+00

NW

(CHURCH ST)
MU 0030 0 02

BANNER ST.
MUN 0 00

0020

Allison ST @ 00
Brentwood
MU0010

77-1

27' ICC

Form 6 HPS (Rev. 1961)

TL REV. FR. 2/15/78

ROAD INVENTORY SHEET

Party Chief E. SCHUYLER
Recorder B. MARTIN
Chainman

T. LANDON
F. RHODES
VERIFIED 5/10/78

82-4
4/13/83
JE JNS

Road No. 0020
Name BANNER ST.
Sheet No. 1 OF 1
Date 5-1-68
County PRINCE GEORGES

N. BRENTWOOD 78-4 98-1A/T 79-4

GATE	BRENTWOOD PUMPING STA	
0	21	12' E
		16 CW
ALLISON ST.		
MUN 0010	0 16	
WALLACE ~~RD~~	RD #1	
MUN	0 07 ~~0450~~ 0051	21' I
		J-CC
NE	~~SCHOOL~~ ~~0 06~~	
		~~21' I~~
WEBSTER	ST.	
MUN	0 00 0060	

SHA 51.3 - 8 Revised
4.83

82-3 A/T
75-3 A/T
78-3, 79-3

MARYLAND STATE HIGHWAY ADMINISTRATION

ROAD INVENTORY SHEET

92-1

Party Chief	GD	Road No.	MU 0030
Recorder	JS	Road Name	(CHURCH ST)
Assistant		County	PRINCE GEORGES
Map No./Dir.	/ SW	Date	4-2-93
State Coordinates	N. BRENTWOOD	Sheet No.	1 OF 1

95-4 A/T

TRAFFIC CODES
TRAFFIC CONTROLS: STOP SIGN=SS, TRAFFIC LIGHT=T.L., FLASHING RED BALL=F.R.

TRAFFIC CODES
PARKING RESTRICTIONS: A.M. PEAK, P.M. PEAK, A.M./P.M. PEAK, NO PARKING ANYTIME=N.P., COMM/IND. ACCESS=E

SYSTEM: FED. AID.	SYSTEM: FUNCT. CLASS.	SYSTEM: HWY. SYS.	SYSTEM: HPMS SAMPLE	TRAFFIC: PRKG. REST.	TRAFFIC: COM/IND. ACCESS	LINE DIAGRAM (ONE WAY)	TRAFFIC: CONTROL	TRAFFIC: COM/IND. ACCESS	TRAFFIC: PRKG. REST.	PAVEMENT DATA
						NORTH BRENTWOOD				
						WALLACE RD #1				
						MU 009 0051				
						006 PT				
						45°				
						PRC 004 PRC				
						45° 002 PKG LOT		E		
						PC 001				
										21'I
						(ALLISON ST)				
						MU 000 0010				

NON FIA URBAN LOCAL

ONE WAY

Form 6 HPS (Rev. 1961)

A/T
92-mvex#1
4-2-93
GD/JS

ROAD INVENTORY SHEET

T. LANDON
F. RHODES
VERIFIED
5/10/78

Party Chief E. SCHUYLER
Recorder B. MARTIN
Chainman

Road No. 0040
Name PENNWOOD RD.
Sheet No. 10F1
Date 5-1-68
County PRINCE GEORGES

N. BRENTWOOD 78-10

ROAD	END	
0	08	C-RT. 75-10 30' 1 J 2'A SHLD LEFT
0	05	X
WEBSTER ST. MUN 0060	0 02	I 30' 1 ~~FOR~~ 2'A SHLD ~~LEFT~~
NE ↑		
Corp. limits	N. Brentwood	J CRT
CORP. LIMITS 0	00 BRENTWOOD	25' I CC
0.05		
VOLTA AVE		
0	00	

Brentwood

Form 6 HPS (Rev. 1961)

ROAD INVENTORY SHEET

Party Chief E. SCHUYLER
Recorder B. MARTIN
Chainman

T. LANDON
F. RHODES
VERIFIED
5/10/78

A/T
4/13/83
82-6
JE/NS

Road No. 0050
Name WALLACE RD
Sheet No. 10F1
Date 5-1-68
County PRINCE GEORGES

N. BRENTWOOD

00-01 A/T

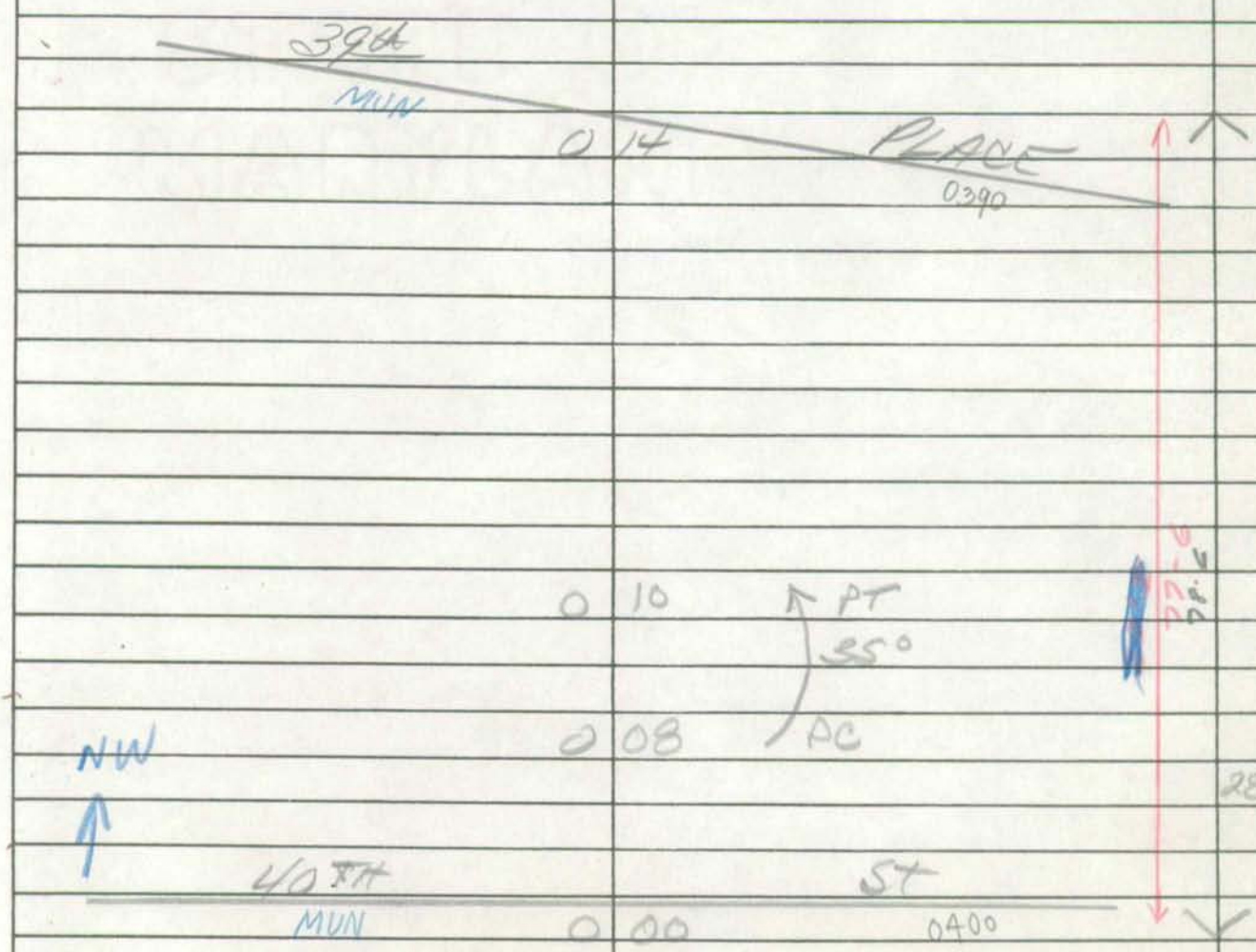

Form 6 HPS (Rev. 1961)

ROAD INVENTORY SHEET

Party Chief E. SCHUYLER
Recorder B. MARTIN
Chainman

T. LANDON
F. RHODES
VERIFIED
5/10/78

Road No. 0051
Name WALLACE ROAD #1
Sheet No. 1 OF 1
Date 5-1-68
County PRINCE GEORGES

N. BRENTWOOD 95-3-AH

40th ST.
MUN 0 14 0400

CHURCH 0 10
CHURCH ST.
0 09 MUN 0030

~~N. BRENTWOOD ELE SCHOOL~~ 0 06

BANNER ST.
MUN 0 04 0020

NW

41ST AVE
MUN 0 00 0410

72C
78C

2 VICC

Form 6 HPS (Rev. 1961)

ROAD INVENTORY SHEET

97-2 A/T

Party Chief E. SCHUYLER
Recorder B. MARTIN
Chainman

T. LANDON
F. RHODES
VERIFIED
5/10/78

Road No. 0052
Name WALLACE RD. #2
Sheet No. 10F1
Date 5-1-68
County PRINCE GEORGES

As Tabbed 75-6 N. BRENTWOOD 79-6

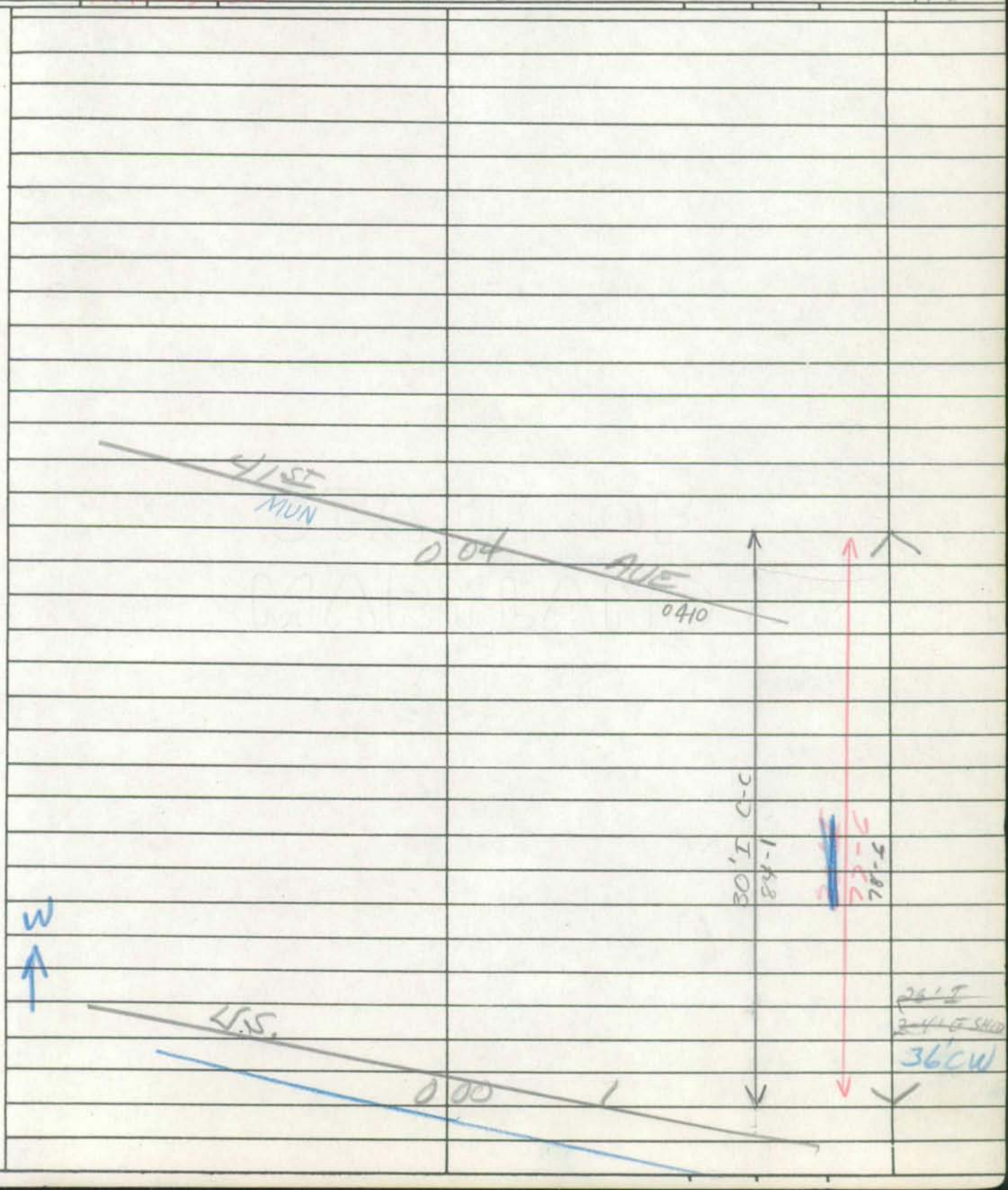

Form 6 HPS (Rev. 1961)

TL REV
FR. 2/15/78

ROAD INVENTORY SHEET

Party Chief E. SCHUYLER
Recorder B. MARTIN
Chainman

T. LANDON
N. RHODES
VERIFIED 5/19/78

82-7
4/13/83
JEJNS

Road No. 0060
Name WEBSTER ST.
Sheet No. 1 OF 1
Date 5-1-68
County PRINCE GEORGES

AS TOOKED 75-7

N. BRENTWOOD 95-2A/T 01-02A/T 79-7

PENNWOOD MUN	0 36	ROAD 0040
		CORP LIMITS OF N. BRENTWOOD
	D 33	
		41ST ST.
	0 31	MUN 0410 (Brentwood)
~~41ST PLACE~~	~~29~~	31' I ~~CC~~ J-CC
LSS 1 RHODE ISLAND AVE.	0 27	CORP LIMITS OF N. BRENTWOOD
41ST AVE (Brentwood) MUN 0410	D 25	CHURCH
BANNER ST. MUN 0010	21	
NORTH BRENTWOOD ~~ELE. SCHOOL~~ REC. CENTER	0 18	
40th MUN	0 11	ST. 0400
SE		
		26' I ~~CC~~ J-CC
39th PLACE MUN 0390	0 00	

Form 6 HPS (Rev. 1961)

TL REV. FR 2/15/78

94-1
94MU.EX.1
3-8-95
DT/TM

ROAD INVENTORY SHEET

T. LANDON
R. RHODES
VERIFIED
5/10/78

Party Chief E. SCHUYLER
Recorder B. MARTIN
Chainman

82-2
4\13\83
JE&NS

Road No. 0070
Name WINDOM ROAD
Sheet No. 1 OF 1
Date 5-2-68
County PRINCE GEORGES

99-1A/T

N. BRENTWOOD

Windom Rd
MU 0190
Brentwood

ROAD 017 END

30' I
J-CC
14' E
20' CW

39th
MUN
013
PLACE
0390

NW

40th
MUN
000
ST.
0400

20' I
I-CC

Form 6 HPS (Rev. 1961)

ROAD INVENTORY SHEET

94-2A/T

Party Chief E. SCHUYLER
Recorder B. MARTIN
Chainman

REV. FR. 2/15/78
VANDON
RHODES
VERIFIED
5/10/78

82-9
4/13/83
JE+NS

Road No. 0390
Name 39th PLACE
Sheet No. 10F1
Date 5-1-68
County PRINCE GEORGES

AS TABBED 75-9 N. BRENTWOOD 78-9 2001-1

WEBSTER ST.
MUN 0060
0 16
P.T
30'

WALLACE ROAD
MUN 0050
0 14 OF N. BRENTWOOD P.C

~~26' I~~
~~J-CB RT.~~
~~I-CB LT.~~

WINDOM RD
MUN 0 09 0070

SW

30
~~25' I CC~~
J-CC

ALLISON ST.
MUN 0 00 0010

Form 6 HPS (Rev. 1961)

TL REV. FR 2/15/78

ROAD INVENTORY SHEET

T. LANDON
F. RHODES
VERIFIED
5/10/78

Party Chief E. SCHUYLER
Recorder B. MARTIN
Chainman

Road No. 0400
Name 40th ST.
Sheet No. 1 OF 1
Date 5-2-68
County PRINCE GEORGES

75-8

95-1 A/T N. BRENTWOOD 78-8 A/T 82-8

ROAD	END		
0	23		
			22' I
			30' CW
			~~10' CCW~~
ALLISON		ST.	
MUN	0 19	0010	
WINDOM			
MUN ROAD 0070	0 15		
		WALLACE RD #1	
	0 10	MU 0051	
WALLACE RD.			
MUN 0050	0 09		
			30' IC-C
WEBSTER		ST.	
MUN	0 03	0060	
			23' IC-C
ALLEY #1			
CORP LIMITS OF 8010	0 00		
0.00	BRENTWOOD	40th ST. 1040 MN	
	NORTH ↑ BRENTWOOD ↑		
	↓ Brentwood ↓		

NE ↑

Form 6 HPS (Rev. 1961)

ROAD INVENTORY SHEET

97-1 A/T

Party Chief R. SCHUYLER
Recorder B. MARTIN
Chainman

T. LANDON
T. RHODES
VERIFIED
75-5 A/T 5/10/78
N. BRENTWOOD

Road No. 0410
Name 41ST AVE
Sheet No. 1 OF 1
Date 5-1-68
County PRINCE GEORGES

77-5 78-5 A/T 82-5 79-5

ROAD XXX END
0 19

WALLACE ROAD #1
MUN 0051 0 07

WALLACE RD. #2
MUN 0052
0 06

NE

30' IC-C

WEBSTER STREET
MUN 0 00 0010

Form 6 HPS (Rev. 1961)

93 MUEX#1
GD.AR
3-4-94

ROAD INVENTORY SHEET

Party Chief E. SCHUYLER
Recorder B. MARTIN
Chainman

LANDON
HOUES
VERIFIED
5/10/78
N. BRENTWOOD

Road No. 8010
Name ALLEY #1
Sheet No. 1 OF 1
Date 5-2-68
County PRINCE GEORGES

ROAD END
0 | 06

8' E

NW

40th ST.
MUN 401 | 0 00 MUN 0400
(Brentwood) | (N. Brentwood)

RIVERDALE PARK

1

Town of Riverdale

RECEIVED

SEP 8 1998

HIGHWAY INFORMATION
SERVICES DIVISION

Important Notice

September 2, 1998

Mr. Kevin Powers
State Highway Commission
Highway Information Services Division
Post Office Box 717
Baltimore, MD 21203-0717

RE: Corporate Name Change

Dear Mr. Powers:

The charter of this municipality has been amended to change the corporate name of our town to Riverdale Park effective September 7, 1998.

We are writing to inform you so that future records or notices generated by your office in connection with our government may be changed to reflect the new name. Enclosed is a street and block number listing of all addresses in the town and a map showing our municipal boundaries.

Please note: the name change applies ONLY to those addresses within our corporate boundaries. It DOES NOT apply to the unincorporated area designated as "Riverdale" by the Postal Service.

We will appreciate your cooperation to effect this change by dissemination of this letter and the enclosed information to appropriate offices under your authority. Please advise if there is any additional information you may require.

Sincerely,

Ann M. Ferguson

Ann M. Ferguson
Mayor

enclosures

5008 Queensbury Road • Riverdale, Maryland 20737 • (301) 927-6381

Form 6 HPS (Rev. 1961)

ROAD INVENTORY SHEET

Party Chief
Recorder
Chainman

Road No.
Name
Sheet No.
Date
County

Riverdale Park

~~RIVERDALE~~

US1 MD410 MD412		
MD412A		
SEE STATE INV. BOOK		

Form 6 HPS (Rev. 1961)

4

ROAD INVENTORY SHEET

Party Chief E. SCHUYLER
Recorder B. MARTIN
Chainman T. LANDON
E. KOENIG

T. LANDON
F. RHODES
VERIFIED
5/15/78

Road No. 0010
Name EAST BEALE CIRCLE
Sheet No. 1 of 1
Date 4-25-68
County PRINCE GEORGES

RIVERDALE Park

80-1

NW ↑

(East-West Hwy)

MD 410

PT 0 X 08

~~[illegible]~~ ~~50°~~ 80° ~~ROAD~~ @3.71

PC 0 01 27' IC-C

QUEENSBURY ROAD

MUN 0 00 0180

@.30

Form 6 HPS (Rev. 1961)

ROAD INVENTORY SHEET

Party Chief E. SCHUYLER
Recorder B. MARTIN
Chainman T. LANDON
E. KOENIG

T. LANDON
F. RHODES
VERIFIED
5/15/78

Road No. 0020
Name WEST BEALE CIRCLE
Sheet No. 10F1
Date 4-25-68
County PRINCE GEORGES

RIVERDALE Park 78-1

QUEENSBURY ROAD
MUN 0 09 0180
@.22

PT 0 07
~~55°~~ 85°
SE
(East-West. PC 0 02
MD
25' ICC
~~0 00~~ Hwy)
410
@3.66

Form 6 HPS (Rev. 1961)

89-18
3-9-90
BB/BB

ROAD INVENTORY SHEET

Party Chief	E. SCHUYLER	Road No.	0030
Recorder	B. MARTIN	Name	CLEVELAND AVE
Chainman	T. LANDON	Sheet No.	1 of 1
		Date	4-25-68
		County	PRINCE GEORGES

T. LANDON
F. RHODES
VERIFIED
5/15/78
RIVERDALE
Park



Form 6 HPS (Rev. 1961)

4

ROAD INVENTORY SHEET

T. LANDON
F. RHODES
VERIFIED
5/15/78

Party Chief	E. SCHUYLER	Road No.	0031
Recorder	B. MARTIN	Name	CLEVELAND AVE #1
Chainman	T. LANDON	Sheet No.	1 OF 1
	E. KOENIG	Date	4-25-68
		County	PRINCE GEORGES

RIVERDALE Park

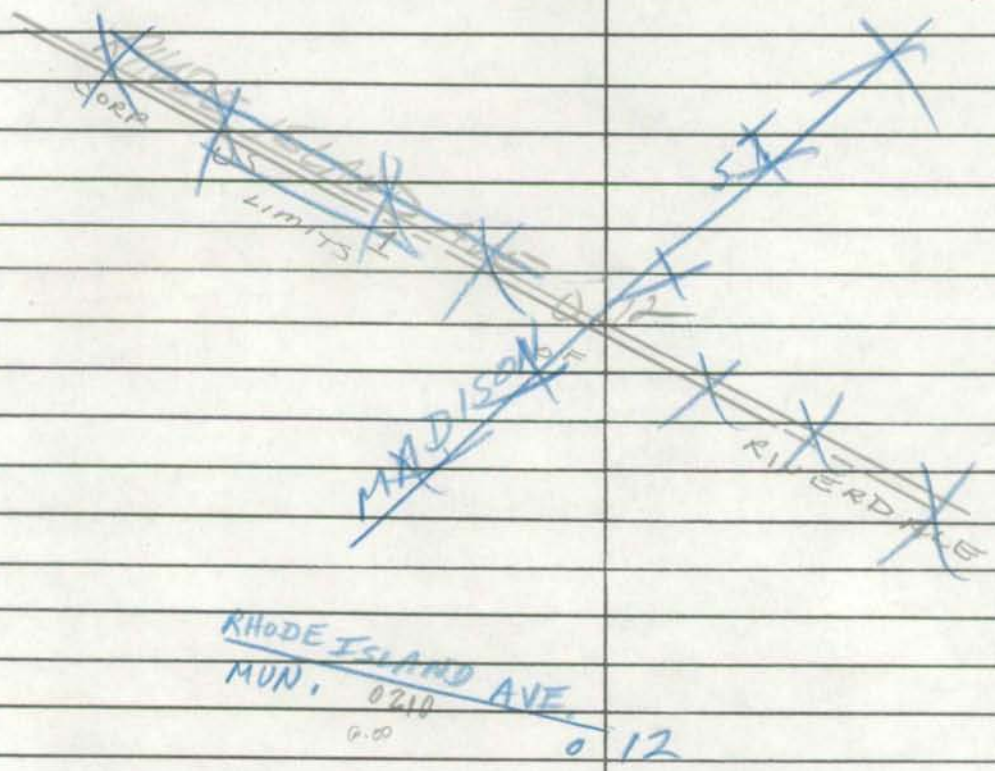

NE
~~SW~~

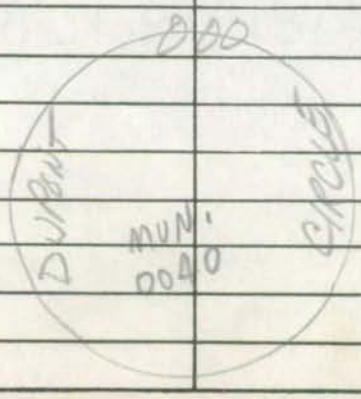

0.06

Form 6 HPS (Rev. 1961)

ROAD INVENTORY SHEET

Party Chief E. SCHUYLER
Recorder B MARTIN
Chainman T. LANDON
E. KOENIG

T. LANDON
F. RHODES
VERIFIED
5/15/78
RIVERDALE Park

Road No. 0040
Name DUPONT CIRCLE
Sheet No. 1GF1
Date 4-25-68
County PRINCE GEORGES

HARRISON AVE
0 08 MUN 0060 PT
@.14

CLEVELAND AVE #1
0 06 MUN 0031
@.00

HARRISON AVE #1
0 04 MUN 0061
@.00

360°

CLEVELAND AVE
0 02 MUN 0030
@.10

ONE WAY

18' I.C.C

HARRISON AVE
0 00 MUN 0060 PC
@.14

S

Form 6 HPS (Rev. 1961) Removal of Corp. Limits from Riverdale 1993 map.

ROAD INVENTORY SHEET

02-16 A/T

Party Chief E. SCHUYLER
Recorder B MARTIN
Chainman

T. LANDON
F. RHODES
VERIFIED
5/11/78

Road No. 0050
Name GREENWAY DRIVE
Sheet No. 10F1
Date 4-26-68
County PRINCE GEORGES

RIVER DALE 78 Jack 78-7

84-4

MD 201

~~CORP. LIMITS~~ 0 18

KENILWORTH AVE @3.39

0 15 END PARK

0 11 PT ~~80~~

100°

0 09 PC

↑20°

0 03

5

0 01 BEGINPARK

26' I

~~20' H~~

2-4' E-S MLDS

30' CW

0260

SPRING 0 00 LANE

0.06

Form 6 HPS (Rev. 1961)

ROAD INVENTORY SHEET

Party Chief E. SCHUYLER
Recorder B. MARTIN
Chainman T. LANDON
E. KOENIG

T. LANDON
F. RHODES
VERIFIED
5/15/78

Road No. 0060
Name HARRISON AVE
Sheet No. 1 OF 1
Date 4-25-68
County PRINCE GEORGES

RIVERDALE
Park

00-1 AH

@.08

5E

US CORP LIMITS OF 1 RIVERDALE
BALTIMORE 000 AVE

@2.40

26' IC-0

Form 6 HPS (Rev. 1961)

90-1
3-14-91
BB/13B

ROAD INVENTORY SHEET

T. LANDON
F. RHODES
VERIFIED
5/15/78

Party Chief	E. SCHUYLER	Road No.	0061
Recorder	B. MARTIN	Name	HARRISON AVE #1
Chainman	T. LANDON	Sheet No.	1 of 1
	E. KOENIG	Date	4-25-68
		County	PRINCE GEORGES

RIVERDALE
Park

MADISON STREET
0.08 MUN 0.00 @.00

24'I
Jc-2UM
I
~~21/26~~
~~E SHLDS~~
SS ~~36'CU~~

0.00

SE

DISPONT CIRCLE
MUN 0040

@.04

Form 6 HPS (Rev. 1961)

ROAD INVENTORY SHEET

Party Chief E. SCHUYLER
Recorder B. MARTIN
Chainman T. LANDON
E. KOENIG

T. LANDON
T. RHODES
VERIFIED
5/11/78

Road No. 0070 Jefferson 98-5 MT
Name ~~JEFFERSON~~ STREET
Sheet No. 1 of 1
Date 4-25-68
County PRINCE GEORGES
RIVERDALE Park 84-7

CORP. MD LINE OF KENILWORTH	0 11	201 RIVERDALE PARK AVE @ 7.59
E		26' I.C.C.
54th MUN	0 00	AVE 0540 6.07

Form 6 HPS (Rev. 1961)

4/14/96
BB/AH
3/14/96

97-1 A/T

ROAD INVENTORY SHEET

T. LANDON
F. RHODES
VERIFIED
5/12/78

Party Chief E. SCHUYLER
Recorder B. MARTIN
Chainman

Road No. 0080
Name LAFAYETTE AVE
Sheet No. 1 OF 2
Date 4-29-'68
County PRINCE GEORGES

A/T 76-1+3 RIVERDALE Park 77-1 A/T 82-6 83-2 BB 50 A/T

			20' I 2-4' E-SHLDS
RIVERDALE RD. MUN ~~[illegible]~~ 0227 ~~[illegible]~~ @.00	0	35	X 30' CW
			27' I C-C
QUEENSBURY RD. MUN 0180 @.44	0	30	20° ↑ PERSON MACHO 70-3 X 2 ML
PLACE 0120			
↑ 50° NATIONAL NEW YORK MUN @.03	0	26	26' I C-4' 4' E SHLD RAIL
	0	25	X 30' CW
	0	23	20° ↑
(East-West Hwy) MD #16187	0	22	410 18' + OVERHEAD PILLAR TO PILLAR 40' @3.87
RAVENSWOOD RD. MUN 0200 @.40	0	17	
	0	13	2-CBC W 28' x D 6' x L 12' DRAIN
SHERIDAN ST. MUN 0840 @.00 SPUR	0	11	
	0	09	
SOMERSET RD. MUN 0850 @.38	0	03	24' I 2-2' E-SHLDS
TUCKERMAN ST. MUN 0290 @.00	0	00	✓ 30' CW

S ↑

ENT. NO. A.A. + U.S. DEPT. TRANSP. + COMM.

Form 6 HPS (Rev. 1961)

ROAD INVENTORY SHEET

Party Chief E. SCHUYLER
Recorder B. MARTIN
Chainman

T. LANDON
F. RHODES
VERIFIED
78

Road No. 0080
Name LAFAYETTE AVE
Sheet No. 2-OP2
Date 4-29-68
County PRINCE GEORGES

RIVERDALE Park

NICHOLSON ST.
MUN
0130
@.00

47th AVE #1
MUN
0471
@.00

0 56

0 55 PT

75°

0 53 PC

OGLETHORPE ST.
MUN 0140
@.45
0 46

OLIVER ST. #1
MUN ~~0150~~
0151
@.00
18' I CW
SPUR
0 42

0 39

SAME

Form 6 HPS (Rev. 1961)

ROAD INVENTORY SHEET

Party Chief F. SCHNYLER
Recorder B. MARTIN
Chainman

T. LANDON
F. RHODES
VERIFIED
5/12/78

Road No. 0090
Name LONGFELLOW ST.
Sheet No. 1 OF 1
Date 4-29-68
County PRINCE GEORGES

RIVER DALE Park

96-1

TAYLOR ROAD
MUN 0 19 0280
@.39

26' I
C-C
~~21' I 2-4'~~
~~E SHLDS~~
~~30' CW~~
~~20' I 2-4'~~
~~E SHLDS~~
~~30' CW~~

E

48th AVE
MUN 0480 0 05
@.00

AVE #1
0471 @.13

47th
MUN 0 00

Form 6 HPS (Rev. 1961)

89-19
3-9-90
BB/BB
A/T

ROAD INVENTORY SHEET

T. LANDON
F. RHODES
VERIFIED
5/15/78

Party Chief	E. SCHUYLER	Road No.	0100
Recorder	B. MARTIN	Name	MADISON STREET
Chainman	T. LANDON	Sheet No.	1 OF 1
	E. KOENIG	Date	4-25-68
		County	PRINCE GEORGES

RIVERDALE Park

84-6

Madison ST #2
MU 0282
(Hyattsville)

@.00

US
CORP BALTimore LIMITS 0 15 1 OF AVE RIVERDALE Park
@2.18

0 13 CLEVELAND AVE
MUN
0030

@.00

W

0 01 PEPCO ELEC. CO. 30' I.C.C

0 00 HARRISON AVE #1
MUN
0061

@.08

Form 6 HPS (Rev. 1961)

ROAD INVENTORY SHEET

Party Chief E. SCHUYLER
Recorder B. MARTIN
Chainman

T. LANDON
F. RHODES
VERIFIED
5/12/78
RIVERDALE Park

Road No. 0101
Name MADISON ST #1
Sheet No. 1 OF 1
Date 4-29-68
County PRINCE GEORGES

STATE OF MARYLAND

ROAD END
0.07

W

47th AVE #1 0171 ~~0470~~

MUN 0 00 0.07

18' I 2-41
E. SHELDS
40' CW

Form 6 HPS (Rev. 1961)

88-1
3-8-90
BB/BB

ROAD INVENTORY SHEET

Party Chief E. SCHUYLER
Recorder B. MARTIN
Chainman

T. LANDON
F. RHODES
VERIFIED
5/12/78

Road No. 0102
Name MADISON ST #2
Sheet No. 1 OF 1
Date 4-29-68
County PRINCE GEORGES

RIVERDALE Park A/T 82-3 83-1 BB/BB A/T

48th		AVE	
MUN	0 14	0480	55
		@.06	
		26' I. JC-C	
		80-4	
W			~~20' H~~
			~~24' C-SIDE~~
TAYLOR		ROAD	30' CW
MUN	0 00	0280	
		@.45	

95-2MU.

SHA 51.3 - 8 Revised 4.83

Riverdale Park

MARYLAND STATE HIGHWAY ADMINISTRATION

ROAD INVENTORY SHEET

Party Chief: BB
Recorder: AH
Assistant:
Map No./Dir.: / N
State Coordinates:

Road No.: MU. 0110
Road Name: (MARYLAND AVE)
County: PRINCE GEORGES
Date: 3-14-96
Sheet No.: 1 OF

TRAFFIC CODES: TRAFFIC CONTROLS: STOP SIGN=SS, TRAFFIC LIGHT=T.L., FLASHING RED BALL=F.R.

TRAFFIC CODES: PARKING RESTRICTIONS: A.M. PEAK, P.M. PEAK, A.M./P.M. PEAK, NO PARKING ANYTIME=N.P., COMM/IND. ACCESS=E

SYSTEM: FUNCT CLASS	SYSTEM: HWY. SYS.	SYSTEM: HPMS SAMPLE	TRAFFIC: PKG. REST.	TRAFFIC: COM/IND. ACCESS	LINE DIAGRAM	TRAFFIC: CONTROL	TRAFFIC: COM/IND. ACCESS	TRAFFIC: PKG. REST.	PAVEMENT DATA
					ROAD 033 END				30' I
					(TUCKERMAN ST)				2UML
					MU. 0292 030				
					018 2-CBC 11'x6'x34'				
					MD 007 410 #16187				
					70' Pillar to Pillar				
									22' I
									2UML
			PKG	E	006				24' I
								PKG	JCC
					002				2UML
					Queensbury Rd.				
					MU. 000 0180	SS			
					.01				
					Rhode Island Ave 0210 MU				

COUNTY _____ ROAD NO. _____ PAGE ___ OF ___

SYSTEM				TRAFFIC			LINE DIAGRAM	TRAFFIC			PAVEMENT DATA
	FUNCT. CLASS	HWY SYS.	HPMS SAMPLE	PKG. REST.	COM/IND ACCESS			CONTROL	COM/IND ACCESS	PKG. REST.	

Form 6 HPS (Rev. 1961)

MW 95-1
BB/AH
3/14/96

NATOLI PL

ROAD INVENTORY SHEET

Party Chief E. SCHUYLER
Recorder B. MARTIN
Chainman

T. LANDON
F. RHODES
VERIFIED
5/12/78

Road No. 0120
Name ~~NEW YORK PLACE~~
Sheet No. 1 OF 1
Date 4-29-68
County PRINCE GEORGES

RIVERDALE Park



Form 6 HPS (Rev. 1961)

86-2 BB
4-7-87 A/T

ROAD INVENTORY SHEET

T. LANDON
F. RHODES
VERIFIED
5/12/78

98-6 A/T

Party Chief E. SCHUYLER
Recorder B. MARTIN
Chainman

Road No. 0130
Name NICHOLSON ST.
Sheet No. 10F1
Date 4-29-68
County PRINCE GEORGES

RIVER DALE Park 92-5 A/T

TAYLOR
MUN
0 28 ROAD
0280
@.51

E

48th ~~AVE~~ AVE
MUN 0 13 0+80
@.11

47th AVE
@.00
26' I C-C

0 00

LAFAYETTE AVE (MUN 0080)
@.56

Form 6 HPS (Rev. 1961)

86-2 BB
4-7-87 TM

ROAD INVENTORY SHEET

Party Chief E. SCHAYLER
Recorder B. MARTIN
Chainman

T. LANDON
F. RHODES
VERIFIED
5/12/78

Road No. 0131
Name NICHOLSON ST #1
Sheet No. 1 OF 1
Date 4-29-68
County PRINCE GEORGES

RIVERDALE Park

TAYLOR MUN	0 10	ROAD 0280 @.54
↑20°	0 04	
S ↑		26' F.C.C
	0 00	~~RIVERSIDE DRIVE~~ (MUN. 0230) @.14

Form 6 HPS (Rev. 1961)

90-2
3-14-91
BB/BB
A/T

ROAD INVENTORY SHEET

Party Chief E. SCHUYLER
Recorder B. MARTIN
Chainman

T. LANDON
F. RHODES
VERIFIED
5/12/78

Road No. 0140
Name OGLETHORPE ST
Sheet No. 1841
Date 4-29-68
County PRINCE GEORGES

01-6 A/T
99-4 A/T
78-6
RIVERDALE Park 75-6 AS TABED 92-1 A/T

LAFAYETTE AVE
MUN 0 45 0080 SS
@.46

CHURCH 0 40

48th AVE
MUN 0480 0 30 SS
@.20

26' I ~~C-C~~
JC-C
2UML

0 27

W

TAYLOR RD
MUN 0 14 0280 SS
@.59

30' CW

15°
RIVERSIDE DRIVE
MUN
0 10
0 06
0 00
0230
@.05

15°

26' I C-C

Form 6 HPS (Rev. 1961)

ROAD INVENTORY SHEET

02-5, 02-6 A/T

Party Chief E. SCHUYLER
Recorder B. MARTIN
Chainman T. LANDON
E. KOENIG

T. LANDON
T. RHODES
VERIFIED
5/15/78

RIVERDALE Park

Road No. 0150
Name OLIVER STREET
Sheet No. 1 of 1
Date 4-25-68
County PRINCE GEORGES

98-8 A/T, 00-2 A/T

US.
CORP BALTimore LIMITS 0 19 1 AVE OF RIVERDALE
@2.41

46th AVE
0 09 MUN 0460
@.10

W

26' I
~~24'~~ C-C

RHODE ISLAND AVE
MUN 0 00 0210
@.02

SHA 51.3 - 8 Revised
4.83

MARYLAND STATE HIGHWAY ADMINISTRATION

Riverdale Park

ROAD INVENTORY SHEET

Party Chief: E. Schuyler
Recorder: B. Martin
Assistant: Rewritten 1/18/93 T. Massicot
Map No./Dir.: / E
State Coordinates:

Road No.: MU 0151
Road Name: Oliver St #1
County: Prince Georges
Date:
Sheet No.: / OF /

89 EX-1 A/T
87-2 85-1 A/T

TRAFFIC CODES
TRAFFIC CONTROLS: STOP SIGN=SS, TRAFFIC LIGHT=T.L., FLASHING RED BALL=F.R.

TRAFFIC CODES
PARKING RESTRICTIONS: A.M. PEAK, P.M. PEAK, A.M./P.M. PEAK, NO PARKING ANYTIME=N.P., COMM/IND. ACCESS=E

SYSTEM: FED. AID.	SYSTEM: FUNCT CLASS.	SYSTEM: HWY. SYS.	SYSTEM: HPMS SAMPLE	TRAFFIC: PRKG. REST.	TRAFFIC: COM/IND. ACCESS	LINE DIAGRAM	TRAFFIC: CONTROL	TRAFFIC: COM/IND. ACCESS	TRAFFIC: PRKG. REST.	PAVEMENT DATA
						Private Rd				
						↑15° x—x Gate 0 17			↑	
										17'I
						48th Ave				
						MU 0 14 0480	SS		X	
						@.25				
										22'I
										JC-C
						↑20° 0 02			X	
						18'I JC-C 0.03				18'I
						Lafayette SPUR Ave				JC-C
						MU 0 00 0080			↓	
						@.42				

SYSTEM				TRAFFIC		LINE DIAGRAM	TRAFFIC			PAVEMENT DATA
FED. AID.	FUNCT. CLASS.	HWY. SYS.	HPMS SAMPLE	PRK.G. REST.	COM/IND ACCESS		CONTROL	COM/IND ACCESS	PRK.G. REST.	

SHA 51.3 - 8 Revised
4.83

MARYLAND STATE HIGHWAY ADMINISTRATION Riverdale Park

ROAD INVENTORY SHEET

Party Chief _____
Recorder _____
Assistant In Office - T. Massicot
Map No./Dir. / ~~E~~ N
State Coordinates _____

Road No. MU 0153
Road Name Oliver St. #2
County Prince Georges
Date 1-18-93
Sheet No. 1 OF 1

SYSTEM				TRAFFIC		LINE DIAGRAM	TRAFFIC			PAVEMENT DATA
FED. AID.	FUNCT CLASS.	HWY. SYS.	HPMS SAMPLE	PRKG. REST.	COM/IND. ACCESS		CONTROL	COM/IND. ACCESS	PRKG. REST.	
						49th Ave				
						MU 0490				
						@.36				
						Riverdale Rd				
						MU 002 0227				
						@.22				
										10'I
						000 X—X Gate				
						Private Rd				

TRAFFIC CODES

TRAFFIC CONTROLS: STOP SIGN=S.S., TRAFFIC LIGHT=T.L., FLASHING RED BALL=F.R.

TRAFFIC CODES

PARKING RESTRICTIONS: A.M. PEAK, P.M. PEAK, A.M./P.M. PEAK, NO PARKING ANYTIME=N.P., COMM/IND. ACCESS=E

SYSTEM				TRAFFIC		LINE DIAGRAM	TRAFFIC			PAVEMENT DATA
FED. AID.	FUNCT. CLASS.	HWY. SYS.	HPMS SAMPLE	PRK.G. REST.	COM/IND ACCESS		CONTROL	COM/IND ACCESS	PRK.G. REST.	

Form 6 HPS (Rev. 1961)

ROAD INVENTORY SHEET

Party Chief E. SCHAYLER
Recorder B. MARTIN
Chainman

T. LANDON
F. RHODES
VERIFIED
5/11/78
RIVERDALE Park

Road No. 0160
Name PATTERSON ~~AVE.~~ RD.
Sheet No. 1 OF 1
Date 4-26-68
County PRINCE GEORGES

44-1,8

ROAD	END	
~~TELEPHONE CO.~~ 0	20	^
54th AVE #1		
0541 MUN 0	08	20° ↑
@.00		
5E ↑		
		26' I.C.C
ROAD 0	00 END	V
PARK		

Form 6 HPS (Rev. 1961)

ROAD INVENTORY SHEET

Party Chief E. SCHUYLER
Recorder B. MARTIN
Chainman

T. LANDON
T. RHODES
VERIFIED 5/11/78
RIVERDALE PARK

Road No. 0170
Name POWHATTAN ROAD
Sheet No. 1 OF 1
Date 4-25-68
County PRINCE GEORGES

98-9 AM

94-2

KENILWORTH		AVE	
CORP MD LIMITS	0 24	201 OF RIVERDALE @386	PARK
CHURCH (VAC)	0 22		
		DRIVE WAY	
54th		AVE	
MUN	0 09	0540 @.32	15'
			26' I.C.C.
ROAD	0 00	END	

SE

SHA 51.3 - 8 Revised
4.83

MARYLAND STATE HIGHWAY ADMINISTRATION

RIVERDALE Park

ROAD INVENTORY SHEET

89-17
3-9-90
06/BB

Party Chief	E. Schuyler	Road No.	MUN 0180
Recorder	B. Martin	Road Name	Queensbury Rd.
Assistant	Rewritten 3-29-88 KJP	County	Prince Georges
Map No./Dir.	1 E	Date	4/29/68
State Coordinates		Sheet No.	1 OF 2

02-11 A/T
98-10 A/T
97-2 A/T

TRAFFIC CODES: TRAFFIC CONTROLS: STOP SIGN=SS, TRAFFIC LIGHT=T.L., FLASHING RED BALL=F.R.

TRAFFIC CODES: PARKING RESTRICTIONS: A.M. PEAK, P.M. PEAK, A.M./P.M. PEAK, NO PARKING ANYTIME=N.P., COMM/IND. ACCESS=E

SYSTEM: FED. AID.	SYSTEM: FUNCT. CLASS.	SYSTEM: HWY. SYS.	SYSTEM: HPMS SAMPLE	TRAFFIC: PRKG. REST.	TRAFFIC: COM/IND. ACCESS	LINE DIAGRAM	TRAFFIC: CONTROL	TRAFFIC: COM/IND. ACCESS	TRAFFIC: PRKG. REST.	PAVEMENT DATA
						46th Ave				
						0 31 MUN. 0460 @.00				
						E. Beale Cir.				
						MUN 0010 @.00 0 30				26' I
										~~22' I~~
						W. Beale Cir.				JC-C
						MUN 0020 @.09				
FAU 5790						0 22				X
						RTL LTL				
										~~26' I~~
						Baltimore Ave				~~C-C~~
X	URBAN Collector					US 0 19 1 @2.51	TL			X
										37' I
										C-C
						44th PL.				2-ML
						MUN → 0 12 0441 @.13				X
					E	Leland Mem. Hospital 0 09				
NON-F/A										
						44th Ave				
						MUN ← 0 05 0440 @.13	SS			
										27' I
										C-C
						of Riverdale Park				2 ML
						of Hyattsville				
						43rd St #1				
V	V					0 00 MUN 0431 Δ MUN 9436	SS			V
						Riverdale Park Hyattsville				
						Corp Limits Corp Limits Queensbury Rd. MUN 0376 (Hyattsville) @.47				

SYSTEM: FED. AID.	SYSTEM: FUNCT. CLASS.	SYSTEM: HWY. SYS.	SYSTEM: HPMS SAMPLE	TRAFFIC: PRK.G. REST.	TRAFFIC: COM/IND ACCESS	LINE DIAGRAM			TRAFFIC: CONTROL	TRAFFIC: COM/IND ACCESS	TRAFFIC: PRK.G. REST.	PAVEMENT DATA
						Road	0 87	end				
												26' I
												15' I Parking LT
					E	Mun. Garage	0 82					
						RIVERDALE TOWNCENTER	0 79					
							0 77	Riverdale Elem. School		E		
NON-F/A URBAN Local						TAYLOR		RD.				
						MUN	0 74	0280 @.75	SS			
						49th		Ave				
						MUN.	0 65	0490 @.31	SS			
						48th		Ave				
						MUN	0 56	0480 @.36	SS			
					E	Riverdale Fire House + City Hall	0 54					
						NATOLI ~~New York~~ PL.						
						~~MUN. 0120~~ @.00	0 48					
						Lafayette		Ave				
						MUN	0 44	0080 @.30				
FAU 5190 URBAN Collector						(gates + Flashing Lights) RXR		2 Tracks				
							0 42					
						(MARYLAND Ave)		#CSX 140905 K				
					E	MJ. 0110	041	RXR (Gates + Flashing Lights)				26' I
						~~Rhode Island~~		RHODE ISLAND Ave				JCG
						~~MUN~~	0 40	MU 0210 @.13	SS			
												Same

P & P 104

RAILROAD GRADE CROSSING SHEET

State Roads Commission of Maryland
Planning and Programming Division

1. GENERAL

Crossing No. .....

Mile Pole Number (R.R. Co.) ... 32-30

Coordinates..... x _____ y _____

System Classification
(Check One)

- State Primary..... ☐
- State Secondary ..... ☐
- State Road Only ..... ☐
- County ..... ☐
- Local ..... ☑
  (Specify)

County and/or Municipality .. RIVERDALE Park

U.S. Route Number .....

State Route Number ..... ~~MD 412~~ ?

Road Number/Name ..... 0180 QUEENSBURY RD.

Station ..... RIVER DALE

Surface Type ..... 30' I

Name of Railroad ..... B & O

Number of Main Tracks 2

Number of Other Tracks.....

2. TRAIN MOVEMENTS

Time Period	Pass	Freight	Train Speed at Grade Pass	Train Speed at Grade Freight	Spur	Remarks (Other than daily) Pass	Remarks (Other than daily) Freight
Day 6 A.M. to 6 P.M.							
Night 6 P.M. to 6 A.M.							
24 Hour Total							

3. TYPE OF PROTECTION

a. ✓2 Warning Signs - Reflectorized, Non-reflectorized

b. ✓2 Crossing Signs - Reflectorized, Non-reflectorized

c. ____ Road Marking

d. ✓2 Lights - Flashing, Stationary

e. ____ Traffic Control (Stop and Go) Signals

f. ✓2 Automatic Gate

g. ____ Watchman - Gate, Flag...hours _____

h. ____ Others _____

* By numerals 1 or 2 indicate whether installation is on one or both sides of track.

4. ALIGNMENT FACTOR

P. 600'

N. 600'

Average Daily Trains ... _____

Train Speed ..... _____

Highway ADT..... _____

Highway Speed Limit ... _____

Average Vehicle Speed . _____

Max. Approach Grade .. +2.0

Restricted Sight Distance . _____
(On Highway)

5. QUADRANT ... SIGHT DISTANCE

		@300'	@10'
A	90°	0	1000' ✓
B	90°	0	1000' ✓
C	90°	0	1000' ✓
D	90°	0	1000' ✓

6. ACCIDENT RECORD
(Vehicles & Trains)

Year	No. of Accidents	No. of Fatalities
1961		
1962		
1963		
1964		
1965		
Total		

7. CROSSING RATING

A _____

B _____

C _____

D _____

Total _____

State Roads Commission of Maryland
Planning and Programming Division

Party _____
Date 4-29-68

DIAGRAM FOR RAILROAD GRADE CROSSING

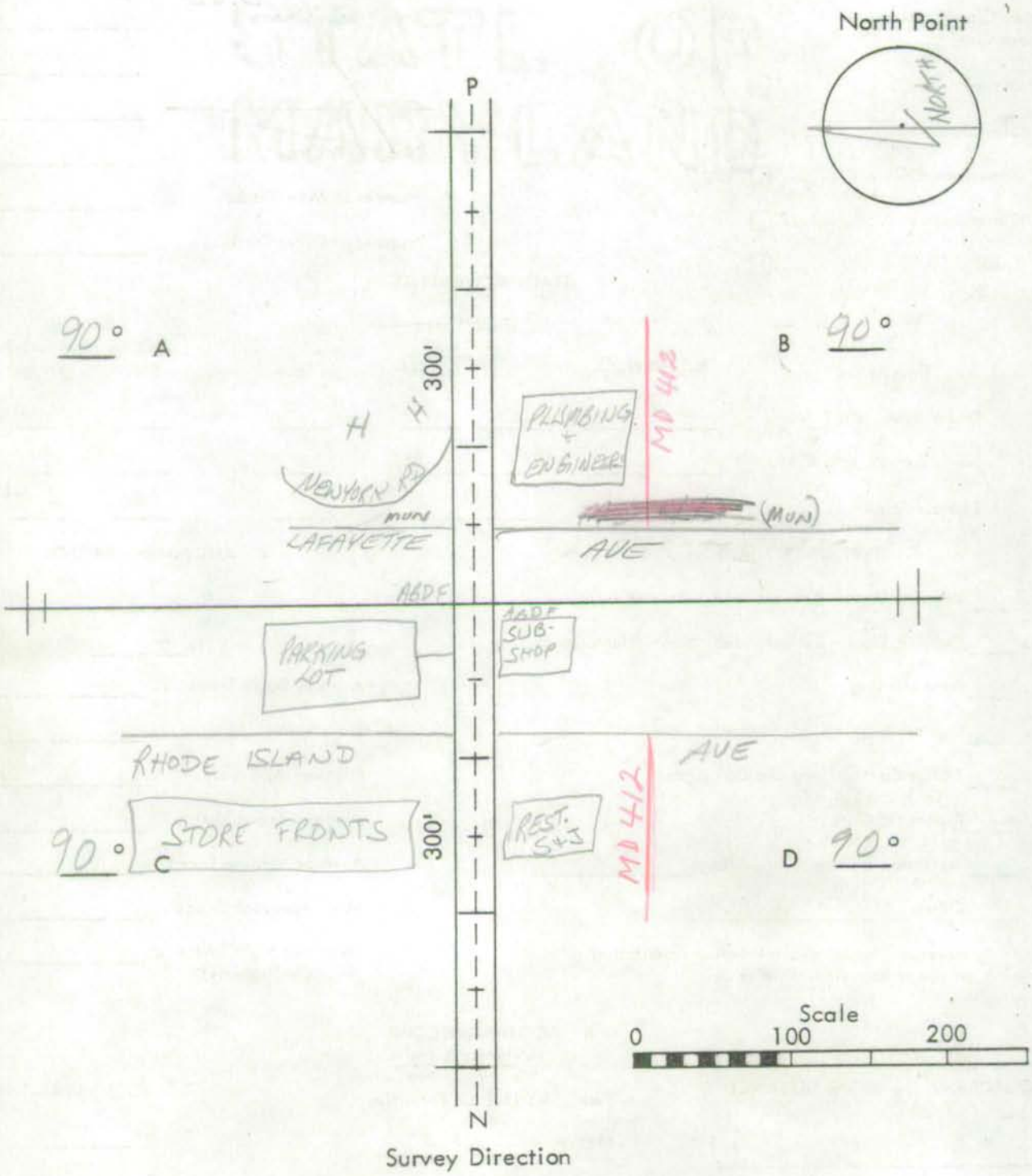

Survey Direction

Remarks: _____

SHA 51.3-8
11-15-72

STATE HIGHWAY ADMINISTRATION OF MARYLAND

Riverdale Park

ROAD INVENTORY SHEET

MU(01-3)
2-12-02
GD/EF

M7L

Party Chief W. DOMBROSKI
Recorder M. ZALENSKI
Helper

Map No. 31

VER 4-6-78 75-18

Road No. MU 0181 ~~Co 3927~~
Road Name QUESADA RD
Sheet No. 1 OF 1
Date 4-7-76
County PR. GEO.
State Coordinates 822-412

W

ROAD END
0 09

54TH PL
MU 543 ~~Co 3928~~ 0 08

0 06 B-CAR WASH

26' T
1' c-c

MD 0 00 201

@4.07

SHA 51.3-8
11-15-72

ROAD INVENTORY SHEET

Road No. _____
Road Name _____
Sheet No. _____
Date _____
County _____
State Coordinates _____

Form 6 HPS (Rev. 1961)

88-2
3-9-90
BB/BB
A/T

ROAD INVENTORY SHEET

T. LANDON
F. RHODES
VERIFIED
5/11/78

Party Chief E. SCHUYLER
Recorder B. MARTIN
Chainman T. LANDON
E. KOENIG

Road No. 0190
Name QUINTANA STREET
Sheet No. 10F1
Date 4-25-68
County PRINCE GEORGES

RIVERDALE Park 98-11

PARK

0 19

26' I
C-C
75-4
~~24' I~~
~~2-3 SHO~~
~~30' CW~~

W 20° 54th AVE #1
MUN 0 13 ~~0540~~ 0541
e.06

~~22' I 24~~
~~e SHOW~~

CORP LIMITS 0 00 OF RIVERDALE Park 30' CW
MD 201 e 3.99

Form 6 HPS (Rev. 1961)

ROAD INVENTORY SHEET

T. LANDON
F. RHODES
VERIFIED
5/12/78

98-12 A/T

Party Chief E. SCHUYLER
Recorder G. MARTIN
Chainman

Road No. 0200
Name RAVENSWOOD RD.
Sheet No. 1 of 1
Date 4-26-68
County PRINCE GEORGES

RIVERDALE PARK 92-6 A/T

44-5

LAFAYETTE		AVE	
MUN	0 40	0080	
		@.17	
	0 36	2-CBC 38' x 6' x 25' DRAIN	
48th		AVE #1	
MUN	0 30	~~0480~~ 0481	
		@.18	
49th		AVE	
MUN	0 21	0490	
		@.20	
			21' I.C.C
TAYLOR		ROAD	
MUN	0 12	0280	
		@.86	
			26' I.C.C
CORP 51st LIMITS		OF AVE RIVERDALE PARK	
	0 00	0510	
		@.23	

W

Form 6 HPS (Rev. 1961)

ROAD INVENTORY SHEET

Party Chief E. SCHUYLER
Recorder B. MARTIN
Chainman T. LANDON
E. KOENIG

TL VER.
FR 5/15/78

Road No. 0210
Name RHODE ISLAND AVE
Sheet No. 1 OF 1
Date 4-25-68
County PRINCE GEORGES

RIVERDALE Park 77-3 92-4 A/T

		@.00	
	0 18		
QUEENBURY		ROAD	
MUN	0 13	0180 @.40	SS A
RIVERDALE ROAD			
MUN 0225 @.19	0 08		30' I JCC 2 UNL
OLIVER STREET			
MUN 0150 @.00	0 02		SS
CLEVELAND AVE #1 MUN 0031 @.12	0 00		36' CW

N

Form 6 HPS (Rev. 1961)

MU95-1
BB/AH
3/14/96

ROAD INVENTORY SHEET

Party Chief E. SCHUYLER
Recorder B. MARTIN
Chainman

T. LANDON
F. RHODES
VERIFIED
5/12/78

Road No. 0220
Name RITTENHOUSE ST.
Sheet No. 10F1
Date 4-29-68
County PRINCE GEORGES

RIVERDALE Park



SHA 51.3-8
11-15-72

STATE HIGHWAY ADMINISTRATION OF MARYLAND

78

ROAD INVENTORY SHEET

Party Chief T. LANDON
Recorder F. RHODES
Helper

Map No. RIVERDALE Park

Road No. MUN. 0221
Road Name RITTENHOUSE ST.
Sheet No. 1 OF 1
Date 5/12/78
County P.G.
State Coordinates

ROAD 0005 END

W

20' I
C-C

51ST AVE.

000 0510 MUN

@.28

SHA 51.3-8
11-15-72

ROAD INVENTORY SHEET

Road No. _____
Road Name _____
Sheet No. _____
Date _____
County _____
State Coordinates _____

Form 6 HPS (Rev. 1961)

Riverdale Park

ROAD INVENTORY SHEET

Party Chief T. LANDON
Recorder W. WARFIELD
Chainman

T. LANDON
RHODES
VERIFIED
MAP 3
MD 5/15/78

Road No. ~~MD 412~~ 0225
Name RIVERDALE RD.
Sheet No. 1 OF 1
Date 10-16-68
County PRINCE GEORGES

Trans. to town of Riverdale
6-20-74

RIVERDALE RD.
MD 412a

xxx xxx

B & O R.R.

(MUN.) xxx xxx (MUN.) 0210

RHODE ISLAND 0 19 AVE. @.08 26' I

MUN 0460 C-C

46 TH 0 10 AVE @.04

BALTIMORE AVE.

U.S. 0 00 1 @2.46

E

Non FAU

16-85 S

No Change
Revised 12-19-69

SHA 51.3 - 8 Revised 4.83

MARYLAND STATE HIGHWAY ADMINISTRATION

TRANSFER 1/19/90 J. Smith

ROAD INVENTORY SHEET

MUN 0227

89-12 (MUN)

90-6
3-14-91
BB/BB

Riverdale Park

Party Chief	BB	Road No.	~~Md 412A~~
Recorder	BM	Road Name	Riverdale Rd
Assistant		County	Prince Georges
Map No./Dir.	F-11 / E	Date	10-3-85
State Coordinates	819-410	Sheet No.	1 OF 2

01-1 A/T

TRAFFIC CODES: TRAFFIC CONTROLS: STOP SIGN=S.S., TRAFFIC LIGHT=T.L., FLASHING RED BALL=F.R.

TRAFFIC CODES: PARKING RESTRICTIONS: A.M. PEAK, P.M. PEAK, A.M./P.M. PEAK, NO PARKING ANYTIME=N.P., COMM/IND. ACCESS=E

SYSTEM: FED. AID.	SYSTEM: FUNCT. CLASS.	SYSTEM: HWY. SYS.	SYSTEM: HPMS SAMPLE	TRAFFIC: PRKG. REST.	TRAFFIC: COM/IND. ACCESS	LINE DIAGRAM	TRAFFIC: CONTROL	TRAFFIC: COM/IND. ACCESS	TRAFFIC: PRKG. REST.	PAVEMENT DATA
										34'I JC-C 2ML
				BS		047 Calvert Park Apts		E	BS X	
										26'I JC-RT
						043 Apts		E		8'I 540 LT JC-LT 2ML
					E	Riverdale Ele School 034			X	
						Taylor Rd				
				BS		MU 031 0280 @.71	SS		BS	
						49th Ave Oliver ST #2				
				BS		MU 0490 022 MU ~~0158~~ 0153 @.36 @.02			BS	
						019 Calvert Mansion				
						48th Ave				
						MU 013 0480 @.31	SS		BS	
									N.P.	34'I JCC 2-ML
						Lafayette Ave				
						MU 000 0080 @.35				

FAU 5190 Collector - Urban

Non-FA Local - Urban

384

SYSTEM				TRAFFIC		LINE DIAGRAM	TRAFFIC			PAVEMENT DATA
FED. AID.	FUNCT. CLASS.	HWY. SYS.	HPMS SAMPLE	PRKG. REST.	COM/IND ACCESS		CONTROL	COM/IND ACCESS	PRKG. REST.	
						Kenilworth Ave				
						md 085 201	TL			
						@3.80				16' I LT
						084				14' I RT
										J-CC
										4' J mixed
						081			X	
						54th Pl.				34' I
						076 mu 0542 @.00				JC-C
										2ML
						Rivergrove Apts		E		
						075				
						54th Ave				
				BS		mu 069 0540 @.25	SS		BS	
						066		E		
						Riverdale Towers				
						064		E		
				BS		060 Tanglewood Park Apts		E	BS	
				NP		Tanglewood Dr				
						056 mu 0270 @.00				
						Anacostia 052 River				
						Br# 16069				

FAU 5190
Collector Urban

Form 6 HPS (Rev. 1961)

ROAD INVENTORY SHEET

T. LANDON
F. RHODES
VERIFIED
5/12/78

Party Chief E. SCRIVER
Recorder B. MARTIN
Chainman

Road No. 0230
Name RIVERSIDE DRIVE
Sheet No. 1 OF 1
Date 4-2-68
County PRINCE GEORGES

92-2 A/T RIVERDALE Park 75-5 AS TAGED 81-5

NICHOLSON ST #1
MUN 0131 0.00

APT 0 14

75°

PC 0 07

S

OGLETHORPE ST.
MUN 0140 0.00

0 05 26' IC-R 4' E-SHOULDER

CHL DE 0 00 SAC

Form 6 HPS (Rev. 1961)

ROAD INVENTORY SHEET

T. LANDON
E. RHODES
VERIFIED
5/12/78

Party Chief E SCHUYLER
Recorder B MARTIN
Chainman

Road No. 0240
Name SHERIDAN ST.
Sheet No. 1 OF 1
Date 4-26-68
County PRINCE GEORGES

RIVERDALE Park 93-2

51ST			AVE	(MUN. 0510)	
~~CARP~~ ~~CTX~~ ITS	0	40	~~OK~~	~~RIVERDALE~~ @.17	
TAYLOR			ROAD		
MUN	0	28	0280	@.93	
49th			AVE		26' I C-C
MUN	0	18	0490	@.13	
E ↑ 48th			AVE #1		
MUN	0	10	~~0380~~ 0481	@.12	
					27' I C-C
↑20° 20' I CLT SPUR 0.03	0	03			
~~0090~~ LAFAYETTE	0	00	MUN ST	@.11	

SHA 51.3 - 8 Revised
4.83

MARYLAND STATE HIGHWAY ADMINISTRATION

Riverdale Park

ROAD INVENTORY SHEET

Party Chief E. Schuyler
Recorder B. Martin / T. Landon / Ed Keenly
Assistant Rewritten 5-9-89 KWP
Map No./Dir. / E
State Coordinates

Road No. Mu 0241
Road Name Sheridan ST. #1
County Prince Georges
Date 4/25/68
Sheet No. / OF

02-4 A/T
02-3 A/T
01-7 A/T
99-1 A/T

TRAFFIC CODES
TRAFFIC CONTROLS: STOP SIGN=S.S., TRAFFIC LIGHT=T.L., FLASHING RED BALL=F.R.

TRAFFIC CODES
PARKING RESTRICTIONS: A.M. PEAK, P.M. PEAK, A.M./P.M. PEAK, NO PARKING ANYTIME=N.P., COMM/IND. ACCESS=E

SYSTEM: FED. AID.	SYSTEM: FUNCT. CLASS.	SYSTEM: HWY. SYS.	SYSTEM: HPMS SAMPLE	TRAFFIC: PRKG. REST.	TRAFFIC: COM/IND. ACCESS	LINE DIAGRAM	TRAFFIC: CONTROL	TRAFFIC: COM/IND. ACCESS	TRAFFIC: PRKG. REST.	PAVEMENT DATA
						47th Ave				
^	^					019 Mu 0470 @.00				^
						46th Ave #1				
						Mu 013 0461 @.10				
						45th Place				
						Mu 007 → 0450 @.09				
										26' I
						Corp. Limits of Riverdale Park				C-C
						Baltimore Ave				
V	V					US 000 1 @2.69				V
						Sheridan St Mu 0110 (University Rd) @.43				

Non F/A
Urban Local

SYSTEM				TRAFFIC		LINE DIAGRAM	TRAFFIC			PAVEMENT DATA
FED. AID.	FUNCT. CLASS.	HWY. SYS.	HPMS SAMPLE	PRK.G. REST.	COM/IND ACCESS		CONTROL	COM/IND ACCESS	PRK.G. REST.	

98-17mu

SHA 51.3 - 8 Revised
4.83

MARYLAND STATE HIGHWAY ADMINISTRATION

RIVERDALE PARK

ROAD INVENTORY SHEET

Party Chief: G.D.
Recorder: E.F.
Assistant:
Map No./Dir.: / W
State Coordinates:

Road No.: MU 0244
Road Name: Sigwet La
County: PRINCE GEORGE'S
Date: 2/23/99
Sheet No.: 1 OF 1

SYSTEM				TRAFFIC		LINE DIAGRAM	TRAFFIC			PAVEMENT DATA
	FUNCT CLASS	HWY. SYS	HPMS SAMPLE	PKG. REST.	COM/IND. ACCESS		CONTROL	COM/IND. ACCESS	PKG. REST.	
						D'E				
						CUL 0.18 Sac				
						0.16 PT				
						100°				
						SUPRA PL				
						MU 0265 0.06 PC				
										26'I
										JC-C
						SILK TREE DR				2UML
						MU 0.00 0246				

TRAFFIC CODES

TRAFFIC CONTROLS: STOP SIGN-SS, TRAFFIC LIGHT=T.L., FLASHING RED BALL=F.R.

TRAFFIC CODES

PARKING RESTRICTIONS: A.M. PEAK, P.M. PEAK, A.M./P.M. PEAK, NO PARKING ANYTIME=N.P., COMM/IND. ACCESS=E

COUNTY _____ ROAD NO. _____ PAGE ___ OF ___

SYSTEM				TRAFFIC		LINE DIAGRAM	TRAFFIC			PAVEMENT DATA
	FUNCT. CLASS	HWY SYS	HPMS SAMPLE	PKG. REST.	COM/IND ACCESS		CONTROL	COM/IND ACCESS	PKG. REST.	

98-19 MU

SHA 51.3 - 8 Revised 4.83

MARYLAND STATE HIGHWAY ADMINISTRATION

RIVERDALE PARK

ROAD INVENTORY SHEET

Party Chief: G.D.
Recorder: E.F.
Assistant:
Map No./Dir.: / S
State Coordinates:

Road No.: MU 0246
Road Name: SILK TREE DR
County: PRINCE GEORGE'S
Date: 2/23/99
Sheet No.: 1 OF

TRAFFIC CODES: TRAFFIC CONTROLS: STOP SIGN-SS, TRAFFIC LIGHT=T.L., FLASHING RED BALL=F.R.

TRAFFIC CODES: PARKING RESTRICTIONS: A.M. PEAK, P.M. PEAK, A.M./P.M. PEAK, NO PARKING ANYTIME=N.P., COMM/IND. ACCESS=E

SYSTEM: FUNCT CLASS	SYSTEM: HWY. SYS	SYSTEM: HPMS SAMPLE	TRAFFIC: PKG. REST.	TRAFFIC: COM/IND. ACCESS	LINE DIAGRAM	TRAFFIC: CONTROL	TRAFFIC: COM/IND. ACCESS	TRAFFIC: PKG. REST.	PAVEMENT DATA
					D E				
					CUL 0 35 SAC				^
					90° PT 0 23				
					PC 0 14				26'I
									JC-C
									2UML
					0 10				X
					Signet La.				
					0 05 MU 244				
									36'I
									JC-C
									2UML
					GOOD Luck RD				
					CO 0 00 42				V
					@.53				

COUNTY _____ ROAD NO. _____ PAGE ___ OF ___

SYSTEM				TRAFFIC		LINE DIAGRAM	TRAFFIC				PAVEMENT DATA
	FUNCT. CLASS	HWY SYS	HPMS SAMPLE	PREG. RESI.	COM/IND ACCESS		CONTROL	COM/IND	ACCESS	PREG. RESI.	

Form 6 HPS (Rev. 1961)

ROAD INVENTORY SHEET

Party Chief E SCHUYLER
Recorder B MARTIN
Chainman

T. LANDON
F. RHODES
VERIFIED
5/12/78

Road No. 0250
Name SOMERSET RD.
Sheet No. 1 OF 1
Date 4-26-68
County PRINCE GEORGES

RIVERDALE Park 73-3

80-2

LAFAYETTE AVE
MUN 0 38 0080
@.03

48th AVE #1
MUN 0 30 ~~0480~~ 0481
@.05

49th AVE
MUN 0 21 0490
@.07

TAYLOR ROAD
MUN 0 11 0280
@.99

W

27' I C-C

51ST AVE
MUN 0 00 0510
@.10

TO PARKING LOT

ENT.

Form 6 HPS (Rev. 1961) Removal of Corp. Limits from 1993 Riverdale Mun. Map

ROAD INVENTORY SHEET

Party Chief E. SCHUYLER
Recorder B. MARTIN
Chainman

T. LANDON
F. RHODES
VERIFIED
5/11/78
RIVERDALE Park

Road No. 0260
Name SPRING LA.
Sheet No. 1 OF 1
Date 4-26-68
County PRINCE GEORGES

		54th AVE	
END PARK	0	11 MUN 0540 @.00	
		OF RIVERDALE	
BEGIN PARK			20' I C-R
~~GREENWAY DRIVE~~			4' ESHLD LEFT
Mu ~~CORP~~ 0050 ~~LIMITS~~ @.00	0	06	X 30' CW
			26' I C-C
CORP MD LIMITS	0	00 OF 201 RIVERDALE @3.49	

W

98-18MU

SHA 51.3 - 8 Revised
4.83

MARYLAND STATE HIGHWAY ADMINISTRATION

RIVERDALE PARK

ROAD INVENTORY SHEET

Party Chief G.D.
Recorder E.F.
Assistant
Map No./Dir. / S
State Coordinates

Road No. MU 0265
Road Name SUPRA PL
County PRINCE GEORGE'S
Date 2/23/99
Sheet No. 1 OF 1

SYSTEM				TRAFFIC		LINE DIAGRAM	TRAFFIC			PAVEMENT DATA
	FUNCT CLASS	HWY. SYS.	HPMS SAMPLE	PK.G. REST.	COM/IND ACCESS		CONTROL	COM/IND ACCESS	PK.G. REST.	
						D E				
						CUL 008 SAC				
										26'I
										JC-C
										2UML
						Signet 2a				
						MU 000 0244				

TRAFFIC CODES

TRAFFIC CONTROLS: STOP SIGN-SS, TRAFFIC LIGHT=T.L., FLASHING RED BALL=F.R.

TRAFFIC CODES

PARKING RESTRICTIONS: A.M. PEAK, P.M. PEAK, A.M./P.M. PEAK, NO PARKING ANYTIME=N.P., COMM/IND. ACCESS=E

COUNTY _____ ROAD NO. _____ PAGE ___ OF ___

SYSTEM				TRAFFIC		LINE DIAGRAM	TRAFFIC			PAVEMENT DATA
	FUNCT. CLASS	HWY SYS	HPMS SAMPLE	PRKG. REST.	COM/IND ACCESS		CONTROL	COM/IND ACCESS	PRKG. REST.	

SHA 51.3 - 8 Revised 4.83

Wash Urban
94 RV EX. #1
3-10-95
DT/TM

MARYLAND STATE HIGHWAY ADMINISTRATION

Corp. Limits move from .19 To .38 from 1993 Riverdale/Edmonston Maps.

Riverdale Park

ROAD INVENTORY SHEET

Party Chief: E. Schuyler
Recorder: B. M.
Assistant: Rewritten 8/3/94 KJP
Map No./Dir.: F11D / S
State Coordinates: 821-410

Road No.: Mu 0270 (Riverdale Park)
Road Name: TANGLEWOOD DRIVE
County: Prince Georges
Date: 4-25-68
Sheet No. 1 OF (Edmonston 83-1)

TRAFFIC CODES: TRAFFIC CONTROLS: STOP SIGN=SS, TRAFFIC LIGHT=T.L., FLASHING RED BALL=F.R.

TRAFFIC CODES: PARKING RESTRICTIONS: A.M. PEAK, P.M. PEAK, A.M./P.M. PEAK, NO PARKING ANYTIME=N.P., COMM/IND. ACCESS=E

SYSTEM: FED. AID.	SYSTEM: FUNCT CLASS.	SYSTEM: HWY. SYS.	SYSTEM: HPMS SAMPLE	TRAFFIC: PRK.G. REST.	TRAFFIC: COM/IND. ACCESS	LINE DIAGRAM				TRAFFIC: CONTROL	TRAFFIC: COM/IND. ACCESS	TRAFFIC: PRK.G. REST.	PAVEMENT DATA
									Tanglewood Dr #1 (Edmonston)				
						Anacostia River	0	57	50°				
									Tanglewood Dr Mu 0101				
						45°	0	53	4-48" RCP				
						GV 200							
					E	Ent. Park	0	52		X			
							0	51	30°				
						Corp. Limits of Edmonston							
						Corp Limits of	0	38	Riverdale Park				24' I
						Anacostia River			Tanglewood Dr SV 1033				2-6' E shd
	Local					Begin Park	0	19		X		X	
						15°	0	15	Tanglewood Dr. (Riverdale Park)				20' I
													2-3' E Shd
													24 ml
							0	11	15°				~~16' I~~
													~~2-6' E shd~~
													~~30' GW~~
						Riverdale			Rd				
	✓					Mu	000		0227	✓		✓	

SYSTEM				TRAFFIC		LINE DIAGRAM	TRAFFIC			PAVEMENT DATA
FED. AID.	FUNCT. CLASS.	HWY. SYS.	HPMS SAMPLE	PRKG. REST.	COM/IND ACCESS		CONTROL	COM/IND ACCESS	PRKG. REST.	
						Emerson ST				
						0.12 52nd Ave Mu0520 @.30				
						0 69				
						End Park 0 67				
	Local					0 64 60" CMP				24' I
						TANGLEWOOD DR. #1 Mu 0101 (Edmonston)				2-6' E shd

Form 6 HPS (Rev. 1961)

90-4,5
3-14-91
BB | BB
A/T

ROAD INVENTORY SHEET

T. LANDON
F. RHODES
VERIFIED
5/12/78

Party Chief E. SCHAYLER
Recorder B. MARTIN
Chainman

Road No. 0280
Name TAYLOR ROAD
Sheet No. 1 of 2
Date 4-26-68
County PRINCE GEORGES

99-3 A/T RIVERDALE Park 1-3 72-1 77-7 91-2 A/T

NON FA	LOCAL-URBAN	QUEENSBURY MUN	0	75	ROAD 0180 @.74	36' I C-C
			0	73	RIVERDALE ELE SCHOOL	28' I C-C
X	X	~~MD~~ MUN RIVERDALE	0	71	~~[illegible]~~ 0227 RD. SS @.31	
		OGLETHORPE MUN	0	65	ST. 15°	
			0	59	0140 @.14 SS	
			0	54	NICHOLSON ST. #1 MUN ~~0130~~ 131 @.10	
FAU 5189	COLLECTOR-URBAN	NICHOLSON ST. MUN 0130 @.28	0	51		
		MADISON ST. #2 MUN ~~0100~~ 0102 @.00	0	45		
			0	43	END PARK	
		LONGFELLOW ST. MUN 0090 @.19	0	39	SS	
			0	37	PROPOSED	
			0	34	BEGIN PARK	
		CHURCH	0	32		
		PROPOSED	0	23		
			0	17	PROPOSED	
			0	05	50th AVE MUN 0500 @.11	27' I C-C
			0	00	50th AVE RIVERDALE Park MU 0500 @.00 SS	

RESURFACED 70-4

CORP. (Edmonston) MU 0090 LIMITS
LAFAYETTE PL.
APPROX. CORP. OF EDMONSTON
@.00
TAYLOR RD.

NE

Form 6 HPS (Rev. 1961)

86-3 BB
4-7-87 TM

A/T

ROAD INVENTORY SHEET

T. LANDON
F. RHODES
VERIFIED
75-3
78

Party Chief E. SCHUYLER
Recorder B. MARTIN
Chainman

Road No. 0280
Name TAYLOR ROAD
Sheet No. 2 OF 2
Date 4-26-68
County PRINCE GEORGES

81-1 JE CM RIVERDALE Park 98-15

GATE CLOSED

~~CORP~~ LIMITS 1 11 ~~OF~~ ~~RIVERDALE~~

20' H
2-4' E shd

TUCKERMAN ST
MUN 1 08 0290
@.26

30' CW
E SHD
75-3

~~20' H~~
~~2-4' E SHLD~~

SOMERSET ROAD
MUN 0 99 0250
@.11

~~30' CW~~
~~22' H C/R~~
~~4' E SHLD~~
~~LEFT~~

NON FA
LOCAL URBAN

SHERIDAN ST
MUN 0 93 0240
@.28

~~30' CW~~

RAVENSWOOD ROAD
MUN 0 86 0200
@.12

~~20' H~~
~~2-4' E SHLD~~

26' I
~~JC-DT~~
C-C

0 82

MD 410
0 80 CBC- W 90' x D 5' x L 17' DRAIN
@4.17

~~SAME~~

Form 6 HPS (Rev. 1961)

A/T 93-1 mu

ROAD INVENTORY SHEET

Party Chief E. SCHUYLER
Recorder B. MARTIN
Chainman

T. LANDON
75-1 RHODES
75-1 VERIFIED
5/12/78

Road No. 0290
Name TUCKERMAN ST.
Sheet No. 1 OF 1
Date 4-26-68
County PRINCE GEORGES

00-3

RIVERDALE Park 83-5 38 A/T

51ST AVE (MUN. 0510)

CORP LIMITS 0 38 OF RIVERDALE Park

@.00

TAYLOR ROAD

MUN 0 26 0280

@1.08

75-2 27'-I C-C

49th AVE

0 17 MUN 0490

@.00

~~27'-C-C~~

48th AVE #1

E

0 08 MUN ~~0480~~ 0481

@.00

~~22'-H~~

~~22'-E-SHLD~~

~~LAFAYETTE~~ LAFAYETTE AVE

0 00 0080

@.00

75-1 26 CW

Form 6 HPS (Rev. 1961)

ROAD INVENTORY SHEET

02-7, 02-8 A/T

Party Chief E. SCHOULER
Recorder B. MARTIN
Chainman T. LANDON
E. KOENIG

T. LANDON
F. [illegible]
VERIFIED 5/15/78

A/T 82-2-A 4\13\83 JEJ NS

Road No. 0291
Name TUCKERMAN STREET #1
Sheet No. 1 OF 1
Date 4-25-68
County PRINCE GEORGES

RIVERDALE Park 98-14 A/T

ROAD END		
021		
	46th AVE #1	
014	MUN 0461	
	@.00	
009	2-CBC 5'X10' X 65' CW	
		26' I
	45th PLACE	~~4~~ C.C
007	MUN 0450 @.00	
U.S CORP LIMITS	OF 1	RIVERDALE
BALTimore	000 AVE	Park
	@ 2.78	

E

SHA 51.3-8
11-15-72

STATE HIGHWAY ADMINISTRATION OF MARYLAND

ROAD INVENTORY SHEET

Party Chief J. E
Recorder N. S.
Helper

Map No.

Road No. MUN 0292
Road Name (TUCKERMAN ST.) #2
Sheet No. 1 OF 1
Date 4 \ 13 \ 83
County P.G.
State Coordinates

82-2-A RIVERDALE Park

TUCKERMAN ST. 0291 MUN

BARRICADE

= 75'

BARRICADE

W

RD 0 05 END

30' I
80' CW

MARYLAND AVE.
MUN 0 00 0110

0.24

SHA 51.3-8
11-15-72

ROAD INVENTORY SHEET

Road No. _____
Road Name _____
Sheet No. _____
Date _____
County _____
State Coordinates _____

SHA 51.3 - 8 Revised
4.83

MARYLAND STATE HIGHWAY ADMINISTRATION

ROAD INVENTORY SHEET

Party Chief _____
Recorder _____
Assistant _____
Map No./Dir. _____/_____
State Coordinates _____

Road No. Mu 0310
Road Name Woodbury ST.
County P. G.
Date _____
Sheet No. _____ OF _____

SYSTEM				TRAFFIC		LINE DIAGRAM	TRAFFIC			PAVEMENT DATA
FED. AID.	FUNCT CLASS.	HWY. SYS.	HPMS SAMPLE	PRKG. REST.	COM/IND. ACCESS		CONTROL	COM/IND. ACCESS	PRKG. REST.	

Riverdale Park

UNASSIGNED

NOW

OP 5039

- NOT maintained by Riverdale Park from phone conversation 8/3/94 with Judy Marzella, Town Secretary. She confirmed this with the Town Public Works Director.

K.J.P

TRAFFIC CODES

TRAFFIC CONTROLS: STOP SIGN=SS, TRAFFIC LIGHT=T.L., FLASHING RED BALL=F.R.

TRAFFIC CODES

PARKING RESTRICTIONS: A.M. PEAK, P.M. PEAK, A.M./P.M. PEAK, NO PARKING ANYTIME=N.P., COMM/IND. ACCESS=E

SYSTEM				TRAFFIC		LINE DIAGRAM	TRAFFIC			PAVEMENT DATA
FED. AID.	FUNCT. CLASS.	HWY. SYS.	HPMS SAMPLE	PRKG. REST.	COM/IND ACCESS		CONTROL	COM/IND ACCESS	PRKG. REST.	

SHA 51.3 - 8 Revised
4.83

MARYLAND STATE HIGHWAY ADMINISTRATION

Hyattsville / Riverdale Park

ROAD INVENTORY SHEET Mun 0430 - Riverdale Park

Party Chief	E. Schuyler	Road No.	Mun 9435 - Hyattsville
Recorder	E. Koenig	Road Name	43rd ST.
Assistant	Rewritten 3-28-88 KJP	County	Prince Georges
Map No./Dir.	1 S	Date	4-18-68
State Coordinates		Sheet No.	1 OF 1

98-1 A/T (B.P)

TRAFFIC CODES: STOP SIGN=SS, TRAFFIC LIGHT=T.L., FLASHING RED BALL=F.R.

TRAFFIC CODES: PARKING RESTRICTIONS: A.M. PEAK, P.M. PEAK, A.M./P.M. PEAK, NO PARKING ANYTIME=N.P., COMM/IND. ACCESS=E

SYSTEM: FED. AID.	SYSTEM: FUNCT. CLASS.	SYSTEM: HWY. SYS.	SYSTEM: HPMS SAMPLE	TRAFFIC: PRKG. REST.	TRAFFIC: COM/IND. ACCESS	LINE DIAGRAM	TRAFFIC: CONTROL	TRAFFIC: COM/IND. ACCESS	TRAFFIC: PRKG. REST.	PAVEMENT DATA
						Riverdale / Hyattsville; 43rd ST #1; Mun 9436				
						←0.01→				
						Queensbury Rd				
^	^					MUN 0180 Δ 016 MUN 0370 (Hyattsville) @.46				^
						Mun 0430 Maintained by Riverdale Park				
						↔ 008				
NON F/A	URBAN LOCAL					Riverdale / Hyattsville; Mun 9435 Maintained by Hyattsville				27' I C-C
						Riverdale Hyattsville				
						EAST-WEST Hwy				
✓	✓					MD 000 410				✓

SHA 51.3 - 8 Revised
4.83

MARYLAND STATE HIGHWAY ADMINISTRATION

Hyattsville ROAD INVENTORY SHEET

Mun. 0431-Riverdale Park

Party Chief E. Schuyler
Recorder E. Boenig / T. Landon
Assistant Rewritten 3-28-88 KJP
Map No./Dir. 1 S
State Coordinates

Road No. MUN 9436-Hyattsville
Road Name 43rd ST. #1
County Prince Georges
Date 4-18-68
Sheet No. 1 OF 1

00 4 MU
2-21-01
GD/EF

TRAFFIC CODES
TRAFFIC CONTROLS: STOP SIGN=SS, TRAFFIC LIGHT=T.L., FLASHING RED BALL=F.R.

TRAFFIC CODES
PARKING RESTRICTIONS: A.M. PEAK, P.M. PEAK, A.M./P.M. PEAK, NO PARKING ANYTIME=N.P., COMM/IND. ACCESS=E

SYSTEM: FED. AID.	SYSTEM: FUNCT. CLASS.	SYSTEM: HWY. SYS.	SYSTEM: HPMS SAMPLE	TRAFFIC: PK.G. REST.	TRAFFIC: COM/IND. ACCESS	LINE DIAGRAM	TRAFFIC: CONTROL	TRAFFIC: COM/IND. ACCESS	TRAFFIC: PK.G. REST.	PAVEMENT DATA
						Oglethorpe ST				
N	N					MUN 0.28 0.330				N
						Oliver ST. #1				
						MUN 0.17				
						Corp Limits of Oliver Rd				
						Corp. Limits of 0.14 MUN				
						Hyattsville 0.07 Riverdale				
						Queensbury RD				27' I
V	V					MUN 0180 (Riverdale) 0.00 MUN 0370 (Hyattsville) 0.47				C-C
						43rd ST MU 9436				
						MU 9436 Maintained by Hyattsville				
						MU 0431 Maintained by Riverdale				
						Park				
						NON F/A URBAN LOCAL				

Form 6 HPS (Rev. 1961)

ROAD INVENTORY SHEET

T. LANDON
F. RHODES
VERIFIED
5/15/78

Party Chief	E. SCHUYLER	Road No.	0440
Recorder	B. MARTIN	Name	44th AVE
Chainman	T. LANDON	Sheet No.	1 OF 1
	E. KOENIG	Date	4-25-68
		County	PRINCE GEORGES

RIVERDALE Park

02-2 A/T 71 01-4 A/T 99-2

44th Ave. MUN. 0440 (University Park)

@ .48

APPROX. CORP. LINE UNIVERSITY PARK
MD 410
EAST-WEST 0 28 HWY
~~CORP LIMITS~~ OF RIVERDALE
@ 3.47 Park

ONE WAY

QUEENSBURY RD.
MUN 0 13 0180
@ .05

26' I
~~24' I C-C~~

N

CORP LIMITS OF RIVERDALE Park
APPROX. CORP. LINE 0 00 ALLEY = 22 Mu 8220 Mu 8220 T
@ .14 HYATTSVILLE @ .00

44th AVE 9442

Form 6 HPS (Rev. 1961)

ROAD INVENTORY SHEET

Party Chief E. SCHUYLER
Recorder B. MARTIN
Chainman T. LANDON
E. KOENIG

T. LANDON
F. RHODES
VERIFIED
5/15 78
RIVERDALE
Park

Road No. 0441
Name 44th PLACE
Sheet No. 1 OF 1
Date 4-25-68
County PRINCE GEORGES

02-1 A/T 01-5 A/T

(Hyattsville)
~~8221~~ 8221

MV
ALLEY CORP LINE #22 HYATTSVILLE
CORP LIMITS 0 25 OF RIVERDALE
Park @.04

~~2X IX X~~

QUEENSBURY ROAD
MUN 0 13 0180
@.05

S

ONE WAY

26' IC-C

CORP MD LIMITS OF 410 RIVERDALE
EAST-WEST 0 00 HWY Park
@3.54

Form 6 HPS (Rev. 1961)

91-3
3-10-92
OT/JS

ROAD INVENTORY SHEET

T. LANDON
F. RHODES
VERIFIED
5/15/78

Party Chief E. SCHUYLER
Recorder B. MARTIN
Chainman T. LANDON
E. KOENIG

Road No. 0450
Name 45th PLACE
Sheet No. 1 OF 1
Date 4-25-68
County PRINCE GEORGES

RIVERDALE Park 02-9 A/T 98-2 A/T

MD X 410

0 18 @3.67 SS 26' I ~~22' I~~

Jr-C

0 17

ONE WAY

SHERIDAN STREET #1

MUN 0 09 ~~0240~~ 0241 SS

@.07

S

27' I C-C

TUCKERMAN STREET #1

0 00 0291 SS

@.07

Form 6 HPS (Rev. 1961)

ROAD INVENTORY SHEET

Party Chief E. SCHUYLER
Recorder B. MARTIN
Chainman T. LANDON
E. KOENIG

T. LANDON
F. RHODES
VERIFIED
5/15/78
RIVERDALE
Park

Road No. 0960
Name 46th AVE
Sheet No. 1001
Date 4-25-68
County PRINCE GEORGES

98-3

81-6

OLIVER	STREET	
MUN 0	10 0150	
	@.09	
RIVERDALE	ROAD	
~~MD.~~ MU 0	04 ~~412~~ 0225	C-C
	@.10	28' I ~~X~~
QUEENSBURY	ROAD	~~X SD X~~
MUN 0	00 0180	36' CW
	@.31	

5

SHA 51.3 - 8 Revised
4.83

MARYLAND STATE HIGHWAY ADMINISTRATION
RIVERDALE Park
ROAD INVENTORY SHEET

91-1+4
02-10 A/T

Party Chief	DT	Road No.	MU 0461
Recorder	JS	Road Name	46th AVE #1
Assistant		County	PRINCE GEORGES
Map No./Dir.	/ S	Date	3-6-92
State Coordinates		Sheet No.	1 OF 1

TRAFFIC CODES
TRAFFIC CONTROLS: STOP SIGN=SS, TRAFFIC LIGHT=T.L., FLASHING RED BALL=F.R.

TRAFFIC CODES
PARKING RESTRICTIONS: A.M. PEAK, P.M. PEAK, A.M./P.M. PEAK, NO PARKING ANYTIME=N.P., COMM/IND. ACCESS=E

SYSTEM: FED. AID.	SYSTEM: FUNCT CLASS.	SYSTEM: HWY. SYS.	SYSTEM: HPMS SAMPLE	TRAFFIC: PRKG. REST.	TRAFFIC: COM/IND. ACCESS	LINE DIAGRAM	TRAFFIC: CONTROL	TRAFFIC: COM/IND. ACCESS	TRAFFIC: PRKG. REST.	PAVEMENT DATA
						(East - West ~~CODE~~ Hwy ~~RD~~)				
						MD 020 410 @3.73	SS			26'I ~~20'I~~ JGC
						019				
						ONE WAY				
						SHERIDAN ST #1				
						MUN 010 0241 @.13	SS			
						005 2-CBC L 5' x W 10' x D 100'+				
										26'I JGC
						TUCKERMAN ST #1				
						MUN 000 0291 @.14	SS			

SYSTEM				TRAFFIC		LINE DIAGRAM	TRAFFIC			PAVEMENT DATA
FED. AID.	FUNCT. CLASS.	HWY. SYS.	HPMS SAMPLE	PRK.G. REST.	COM/IND ACCESS		CONTROL	COM/IND ACCESS	PRK.G. REST.	

Form 6 HPS (Rev. 1961)

ROAD INVENTORY SHEET

Party Chief E. SCHUYLER
Recorder B. MARTIN
Chainman T. LANDON
E. KOENIG

T. LANDON
F. RHODES
VERIFIED
5/15/78

Road No. 0470
Name 47th AVE
Sheet No. 1 of 1
Date 4.25.68
County PRINCE GEORGES
RIVERDALE Park 70-2

MD 410

XXX
ROAD END
0 09 25'

5

27'I C-C

SHERIDAN STREET #1

0 00 MUN 0241

@.19

Form 6 HPS (Rev. 1961)

88-5
3-9-90
BB/BB

ROAD INVENTORY SHEET

Party Chief E. SCHUYLER
Recorder B. MARTIN
Chainman

T. LANDON
F. RHODES
VERIFIED
5/12/78

Road No. 0471
Name 47th AVE #1
Sheet No. 10P1
Date 4-29-68
County PRINCE GEORGES

RIVERDALE Park

GATE
0 24

22 I
~~18' 4-2 A~~
~~A SHLDS~~
~~40' cw~~

0 18

LONGFELLOW ST.
MUN 0090
@.00
0 13

19' I
2-4' A shd
40' cw

PT 0 08

MADISON ST #1
350 0 07 MUN 0101
@.00

NICHOLSON ST.
MUN 0130
@.00
PC 0 03

R6' I
80'

~~19' I 2-4'~~
~~A SHLDS~~
40' cw

SE

0 00
MUN 0090
LAFAYETTE AVE.
@.56

SHA 51.3 - 8 Revised
4.83

Riverdale Park

80-5 78-5
82-5
83-4
84-8
94-2
3-10-95
DT/TM

MARYLAND STATE HIGHWAY ADMINISTRATION

ROAD INVENTORY SHEET

Party Chief: D. Taylor
Recorder: T. Massicot
Assistant:
Map No./Dir.: 1 N
State Coordinates:

Road No.: MU 0480
Road Name: 48th Ave
County: Prince Georges
Date: Rewritten 3-13-95 T.M.
Sheet No. 1 OF 1

97-3

TRAFFIC CODES
TRAFFIC CONTROLS: STOP SIGN=SS, TRAFFIC LIGHT=T.L., FLASHING RED BALL=F.R.

TRAFFIC CODES
PARKING RESTRICTIONS: A.M. PEAK, P.M. PEAK, A.M./P.M. PEAK, NO PARKING ANYTIME=N.P., COMM/IND. ACCESS=E

SYSTEM: FED. AID.	SYSTEM: FUNCT. CLASS.	SYSTEM: HWY. SYS.	SYSTEM: HPMS SAMPLE	TRAFFIC: PRKG. REST.	TRAFFIC: COM/IND. ACCESS	LINE DIAGRAM	TRAFFIC: CONTROL	TRAFFIC: COM/IND. ACCESS	TRAFFIC: PRKG. REST.	PAVEMENT DATA
						MD 410				
						50'				
						Rittenhouse St				
						Mu → 0 41 → 0220	SS			
NON-FA	Local-Urban				E	Firehouse 0 37				
						Queensbury Rd				
						Mu 0 36 0180	SS			26'I
										J C-C
										2 uml
FAU 5190	Collector Urban					Riverdale Rd				
						Mu 0 31 0227	SS			
										24'I
						Oliver St #1				2 uml
						Mu 0 25 0151	SS			
										26'I
						Oglethorpe St				2 uml
						Mu 0 20 0140	SS			
										26'I
										J C-C
NON FA	Local-Urban					Nicholson St				2 uml
						Mu 0 11 0130	SS			
						Madison St #2				26'I
						0 06 Mu 0102				~~21'H~~
										~~2-2'E Shd~~
						Longfellow St				2 uml
						Mu 0 00 0090	SS			

SYSTEM				TRAFFIC		LINE DIAGRAM	TRAFFIC			PAVEMENT DATA
FED. AID.	FUNCT. CLASS.	HWY. SYS.	HPMS SAMPLE	PRKG. REST.	COM/IND ACCESS		CONTROL	COM/IND ACCESS	PRKG. REST.	

Form 6 HPS (Rev. 1961)

ROAD INVENTORY SHEET

Party Chief E. SCHUYLER
Recorder B. MARTIN
Chainman

T. LANDON
F. RHODES
VERIFIED
5/12/78

Road No. 0481
Name 48th AVE #1
Sheet No. 1 OF 1
Date 4-29-68
County PRINCE GEORGES

RIVERDALE Park 77-5

84-3

MD	410	
	120'	
BARRICADE		
0	22	
RAVENSWOOD RD.		
MUN 0	18 0200	
	@.30	
		20'H
		30'CW
SHERIDAN ST.		
MUN 0	12 0240	X
	@.10	
		24'I
		30'CW
S ↑ SOMERSET RD.		
MUN 0	05 0250	X 20'H 2-2'
	@.30	E-SHLDS
		30'CW
~~TUCKERMAN~~ ST.		
MUN 0	00 0290	
	@.08	

Form 6 HPS (Rev. 1961)

88-2
A/T

ROAD INVENTORY SHEET

Party Chief E. SCHUYLER
Recorder B. MARTIN
Chainman

T. LANDON
F. RHODES
VERIFIED
5/12/78

Road No. 0490
Name 49th AVE
Sheet No. 1 OF 1
Date 4.29.68
County PRINCE GEORGES

A/K 76-2 RIVER DALE Park 77-6 81-2+3 JE CM 02-14 A/T

Oliver St ENT. TO PRINCE GEORGES COUNTY LEG. OFFICES
#X2 MU 0153

@.02

RIVERDALE RD.
~~AD.~~ MUN 0 36 0227 ~~412~~
@.22
20' I 2-4' E. SHLDS

QUEENSBURY ROAD
MUN 0 31 0180
@.65
30' CW
21' I C.L
~~21' SHLDS~~ RBT

MD 0 26 410
@4.07
~~18' H~~
~~2-4' E SHLD~~

RAVENSWOOD ROAD
MUN 0 20 0200 @.21
~~40' CW~~

SHERIDAN ST.
MUN 0 13 0240 @.18
26' I ~~22' I~~
~~24' I~~
30' CW

S SOMERSET RD.
MUN 0 07 0250
@.21

TUCKERMAN STREET
MUN 0 00 0290
@.17
~~40' CW~~

Form 6 HPS (Rev. 1961)

ROAD INVENTORY SHEET

T. LANDON
F. RHODES
VERIFIED
5/12/78

Party Chief E. SCHUYLER
Recorder B. MARTIN
Chainman

Road No. 0500
Name 50th AVE
Sheet No. 10F1
Date 4-25-68
County PRINCE GEORGES

REV JE CM 81-4

RIVERDALE Park

TAYLOR		ROAD	
MUN	0 11	0280 @.05	
			10'I ~~CW~~ 10'CW
	0 09		
	0 07	↑ 85°	
	0 04	↑ 95°	
			21'I 24'CW ~~16'G 24~~ ~~2 SHEDS~~ ~~30'CW~~
TAYLOR		ROAD	
MUN 0280 @.00	0 00	MU 0110 (EDMONSTON)	

Form 6 HPS (Rev. 1961)

87-1 WB/CG 2/18/86

85-2 DB/AL 3-25-86 A/T

ROAD INVENTORY SHEET

Party Chief E. SCHUYLER
Recorder B. MARTIN
Chainman

F. RHODES
VERIFIED
5/12/78

Road No. 0510
Name 57th AVE
Sheet No. 1 of 1
Date 4-29-68
County PRINCE GEORGES

RIVERDALE Task A/T 82-9 83-3 SB A/T

MD	410	
	50' RITTENHOUSE ST.	
0	28 MUN ~~[illegible]~~ 0221 @.00	
	RAVENSWOOD RD. S.S.	
0	23 MUN 0200 @.00	
	SHERIDAN ST. S.S.	
0	17 MUN 0240 @.40	24' I
RIVERDALE COMM. DEV.	0 15	J'C-C
		(87-1)
EXIT TO PARK	SOMERSET RD. S.S.	
PARKING LOT	0 10 MUN 0250 @.00	~~[illegible]~~
S	0 07	~~[illegible]~~
	0 03	32' I ~~36' CW~~
		J C-C (87-1) ~~[illegible]~~
	TICKERMAN ST.	~~[illegible]~~
	0 00 MUN 0290 @.38	~~30' CW~~

SHA 51.3 - 8 Revised
4.83

Riverdale Park

80-90 94-1
3-10-95
DT/TM

MARYLAND STATE HIGHWAY ADMINISTRATION

ROAD INVENTORY SHEET

Party Chief: D. Taylor
Recorder: T. Massicot
Assistant:
Map No./Dir.: 1 N
State Coordinates:

Road No.: MU 0540
Road Name: 54th Ave
County: Prince Georges
Date: Rewritten 3-13-95 T.M.
Sheet No.: 1 OF 1

TRAFFIC CODES
TRAFFIC CONTROLS: STOP SIGN=SS, TRAFFIC LIGHT=T.L., FLASHING RED BALL=F.R.

TRAFFIC CODES
PARKING RESTRICTIONS: A.M. PEAK, P.M. PEAK, A.M./P.M. PEAK, NO PARKING ANYTIME=N.P., COMM/IND. ACCESS=E

SYSTEM: FED. AID.	SYSTEM: FUNCT CLASS.	SYSTEM: HWY. SYS.	SYSTEM: HPMS SAMPLE	TRAFFIC: PRKG. REST.	TRAFFIC: COM/IND. ACCESS	LINE DIAGRAM	TRAFFIC: CONTROL	TRAFFIC: COM/IND. ACCESS	TRAFFIC: PRKG. REST.	PAVEMENT DATA
						MD 410				
						25'				
						x x x x 0 35				
						Powhatan Rd MU				
						0 32 one way → 0170	SS			
										26'I
						0 29 2-CBC W 36' x D 6' x L 11'				JC-C
										2 uml
						Riverdale Road MU 0 25 0 227	SS		X	
					E	Apts 0 17 Apts		E		
					E	Apts 0 16				
										36'I
					E	Apts 0 11 Apts		E		JC-C
										2 uml
						Jefferson St				
					E	Apts 0 07 MU 0070	SS		X	
										26'I
										JC-C
						Spring Lane				2 uml
						Corp Limits 000 of MU 0260 Riverdale Park			V	

SYSTEM				TRAFFIC		LINE DIAGRAM	TRAFFIC			PAVEMENT DATA
FED. AID.	FUNCT. CLASS.	HWY. SYS.	HPMS SAMPLE	PRKG. REST.	COM/IND ACCESS		CONTROL	COM/IND ACCESS	PRKG. REST.	

Form 6 HPS (Rev. 1961)

ROAD INVENTORY SHEET

T. LANDON
F. RHODES
VERIFIED
5/11/78

Party Chief E. SCHUYLER
Recorder B. MARTIN
Chainman

Road No. 0541
Name 54th AVE #1
Sheet No. 10F1
Date 4-26-68
County PRINCE GEORGES

822-411

RIVER DALE Park 77-4

4
ROAD 0 12 END

79-1
30'E

~~ROAD~~ 0 10 ~~END~~

30'CW
78-8

QUINTANA
MUN
STREET
0 06 0190

@.13

N

24'I C-LT.
30'CW

~~18'H~~
~~2-4'E SHLDS~~

MUN
0160
PATTERSON 0 00 ~~AVE~~ RD.

SS
30'CW

@.08

Form 6 HPS (Rev. 1961)

ROAD INVENTORY SHEET

Party Chief E. SCHUYLER
Recorder B. MARTIN
Chainman

T. LANDON
F. RHODES
VERIFIED
5/11/78

Road No. 0542
Name 54th PLACE
Sheet No. 10F1
Date 4-25-68
County PRINCE GEORGES

RIVERDALE Park 98-4 A/T

SHOPPING 0 05 CENTER

ONE WAY

25' ICR
2' E SHLD LEFT
30' CW

S

~~AD~~ MUN 0227 ~~462 A~~

RIVERDALE 0 00 RD.

C.76

SHA 51.3-8
11-15-72

STATE HIGHWAY ADMINISTRATION OF MARYLAND

Riverdale Park

ROAD INVENTORY SHEET

CD AH SR93

OP 1168

M 25

Party Chief W. DOMBROSKI
Recorder M. ZALENSKI
Helper

Map No. 31

VER 4-6-78 75-17

Road No. ~~Co 3928~~ MU 543
Road Name 54TH PL
Sheet No. 1 OF 1
Date 4-7-76
County PR. GEO.
State Coordinates 822-412

~~MD~~ x ~~201~~

012

Barricaded - Per Gary Davis notes from 93 ST. Rd. Rerw.

.05'

S

ROAD 005 END ~~90°~~ 1168 IMPASSABLE

12'D

12'E

14' CW

~~COL~~ 004 ~~DE SAC~~

26' I

J C-C

QUESADA RD

MU ~~[illegible]~~ 000 ~~3927~~ 181

0.08

SHA 51.3-8
11-15-72

ROAD INVENTORY SHEET

Road No. _____
Road Name _____
Sheet No. _____
Date _____
County _____
State Coordinates _____

Form 6 HPS (Rev. 1961)

MAP3

MAP2

ROAD INVENTORY SHEET

MU 545

~~NOT LISTED~~ ~~CO 3742~~ OP 842

FAU

RIVERDALE ~~HEIGHTS~~ Park

Party Chief E. SCHUYLER
Recorder W. DOMBROSKI
Chainman

Road No. ~~CO 315~~
Name 57TH AVE
Sheet No. 1 OF 1
Date 2-18-69
County PRINCE GEO

VER 4-11-78 823-410 M31

~~UNASSIGNED~~

~~NOW OP 842~~

MD 410

DIST 20'

ROAD 008 END

OP 842

18'E
24'C-W

002

3048
~~30E~~
RD

CO
~~300~~ RIVERDALE 000

@.06

24'I
~~94.70~~
~~CO 3742~~
MU 5545

~~12'E~~
~~12'C-W~~
24'I
JCBLT.
ICBRT

Seat Pleasant

Seat Pleasant

Form 6 HPS (Rev. 1961)

ROAD INVENTORY SHEET

Party Chief
Recorder
Chainman

Road No.
Name
Sheet No.
Date
County

SEAT PLEASANT

MD704	CO 366	
SEE STATE INV BOOK	SEE CO INV BOOK	

SHA 51.3-8
11-15-72

STATE HIGHWAY ADMINISTRATION OF MARYLAND

94 MU. EX. #1
3-8-95
DT/TM

ROAD INVENTORY SHEET

Party Chief T. LANDON
Recorder F. RHODES
Helper

Map No. _____

SEAT PLEASANT

Road No. MUN. 0010
Road Name ADAK ST.
Sheet No. 1 OF 1
Date 12/19/77
County P.G.
State Coordinates _____

A/T 82-1

81-6

CENTRAL MD 0 32 AVE. 214

Soper OP 0 27 ~~SOPER~~ LA. ~~DR~~ 409

~~90°~~ ↑ ONE WAY

↑20° 0 20

0 08

Proposed 0 07

ADDISON CO. 0 00 RD. 366

~~26' I~~
~~C-RT.~~
30' CW

28' I
C-C

SHA 51.3-8
11-15-72

ROAD INVENTORY SHEET

Road No. _____
Road Name _____
Sheet No. _____
Date _____
County _____
State Coordinates _____

SHA 51.3-8
11-15-72

STATE HIGHWAY ADMINISTRATION OF MARYLAND

ROAD INVENTORY SHEET

Party Chief T. LANDON
Recorder E. RHODES
Helper

Map No. SEAT PLEASANT

Road No. MUN. 0020
Road Name ADEL ST.
Sheet No. 1 OF 1
Date 12/19/77
County P.G
State Coordinates

92-1 A/T
91-3 A/T

NE

BALTIC ST.
MUN. 00400 17

AVON ST.
MUN ← 0030 0 12

0 11

PT
90°
PC

0 08

26' I
C-C

ONE WAY

ADDISON RD
CO. 0 00 366

SHA 51.3-8
11-15-72

ROAD INVENTORY SHEET

Road No. _____
Road Name _____
Sheet No. _____
Date _____
County _____
State Coordinates _____

SHA 51.3-8
11-15-72

STATE HIGHWAY ADMINISTRATION OF MARYLAND

ROAD INVENTORY SHEET

Party Chief: J. LANDON
Recorder: F. RHODES
Helper:

Map No.: SEAT PLEASANT

Road No.: MUN. 0030
Road Name: AVON ST.
Sheet No.: 1 OF 1
Date: 12/19/77
County: P.G.
State Coordinates:

A/T 82-19 92-2 A/T

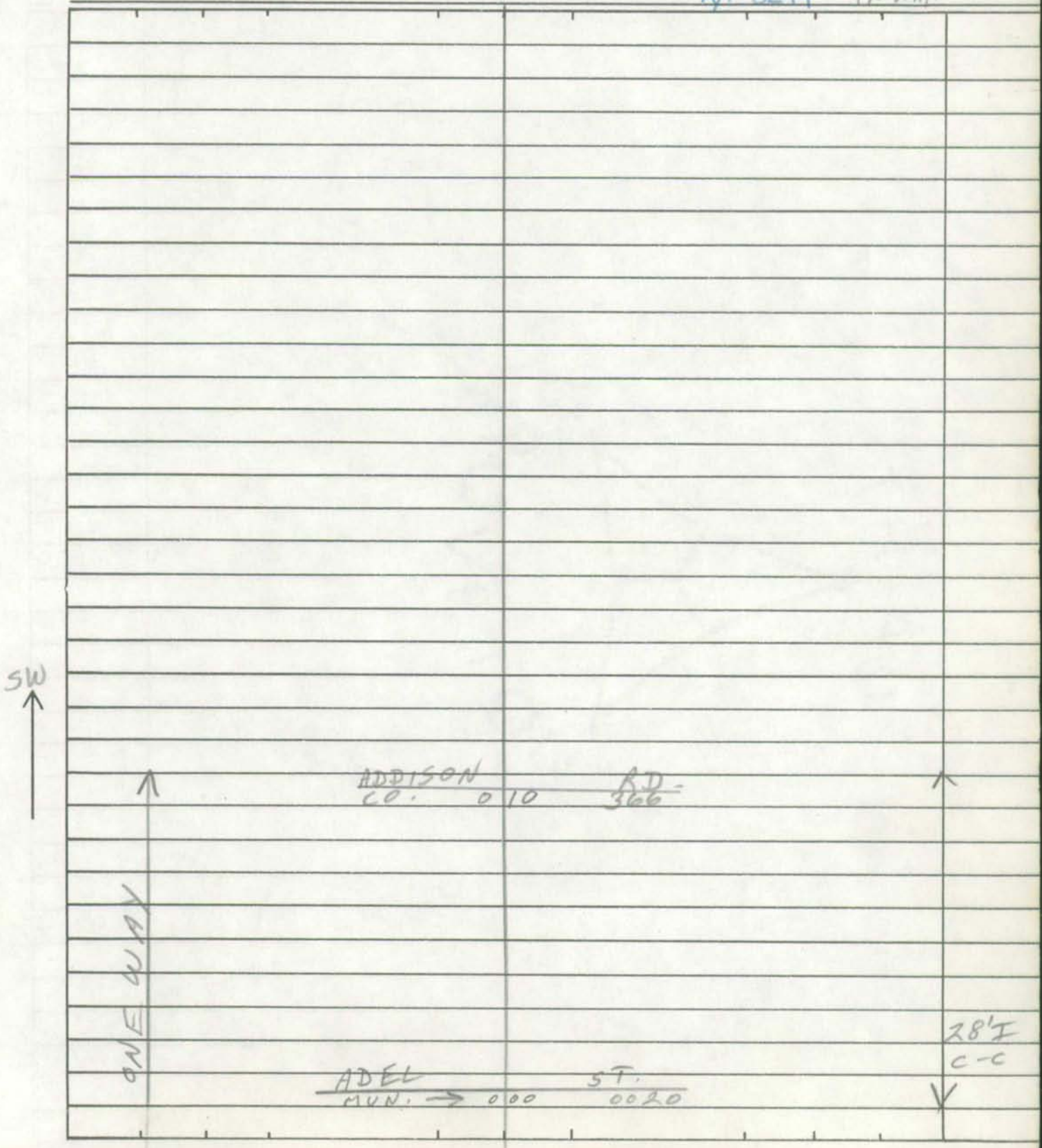

SHA 51.3-8
11-15-72

ROAD INVENTORY SHEET

Road No. _____
Road Name _____
Sheet No. _____
Date _____
County _____
State Coordinates _____

Form 6 HPS (Rev. 1961)

T. LANDON

ROAD INVENTORY SHEET

T. RHODES

VERIFIED 12/19/77

SEAT PLEASANT

Baltic St

Party Chief	E.S.
Recorder	W.D.
Chainman	

Road No.	0040
Name	~~B ST~~
Sheet No.	1 OF 1
Date	10 - 10 - 68
County	PRINCE GEO

A/T 82-18 92-3 A/T

CHURCH	0 10 ADEL 0020 ST	
NE		
		28 I c-c
Co. ADDISON	0 00 366 RD	

Form 6 HPS (Rev. 1961)

T. LANDON
T. RHODES
VERIFIED
12/19/77
SEAT PEASANT

ROAD INVENTORY SHEET

Baltic St.

Party Chief E.S.
Recorder W.D.
Chainman

Road No. 0041
Name ~~B ST #1~~
Sheet No. 1 OF 1
Date 10-10-68
County PRINCE GEO

ROAD	016	END	
MUN / 68TH	011	91080 / PL	
SW ↑ MUN / 69TH	005	ST	
Co / ADDISON	000	366 / RD	26' I C-C ✓

Form 6 HPS (Rev. 1961)

ROAD INVENTORY SHEET

Birchleaf Ave. ~~9721~~ 0045

PARTY CHIEF Edward Schuyler
RECORDER Henry Gorman
CHAINMAN

T. LANDON
SEAT
E. RHODES
PLEASANT
VERIFIED
12/20/77

ROAD NO. MUN.
NAME ~~72ND ST.~~
SHEET NO. 1 OF 1
DATE 10/ 17 /67
COUNTY PR. GEO.

79-1 A/T 82-6 81-1

Co. 508
BIRCHLEAF AVE

0.19

Seat Pleasant
Co. 361 ~~ST.~~ DR

0.19

CORP. LIMIT OF SEAT PLEASANT.

HYLTON ST
MUN 0170 008

JOPLIN ST
0180 MUN 002

27.5 I
~~30' I~~
C.C

S

ROAD 000 END.

MUN
PARK

SHA 51.3-8
11-15-72

STATE HIGHWAY ADMINISTRATION OF MARYLAND

ROAD INVENTORY SHEET

Mu 0047

Party Chief _____
Recorder [illegible]
Helper _____

Map No. # 31 FAU

75-ADJ.-WAS PART OF 6 1105

SEAT PLEASANT

Road No. Co 3850
Road Name BOOKER DR
Sheet No. 1-2
Date 9-22-75
County Prince George
State Coordinates ~~[illegible]~~ 829-300



Form 6 HPS (Rev. 1961)

Map 7

MUN. 0048

ROAD INVENTORY SHEET

URBAN ~~070~~ ~~OP~~ ~~961~~

Party Chief T. LANDON
Recorder W. WARFIELD
Helper

Road No.
Road Name BOOKER PL.
Sheet No. 1 OF 1
Date 3-2-71
County PRINCE GEORGE

✓PR 4-20-78 SEAT PLEASANT

MAP 31 ~~831~~ 830 - 389

CARRINGTON AVE ~~BOOKER~~ ~~DR~~ BOOKER DR

~~CO~~ 0 17 ~~1105~~

~~CO~~ ~~1105~~ MU 0052

15°

0 11 ~~CO~~ ~~3050~~ MU 0047

0 06 PT 90°

0 03 PC 30' I "J" C-C

CARRINGTON AVE.

~~CO~~ 0 00 ~~1105~~ MUN 0052

Form 6 HPS (Rev. 1961)

ROAD INVENTORY SHEET

Road No. _____

Road Name _____

Sheet No. _____

Date _____

County _____

Form 6 HPS (Rev. 1961)

ROAD INVENTORY SHEET

T. LANDON
F. RHODES
VERIFIED
12/20/77

SEAT PLEASANT

Party Chief	E.S.	Road No.	~~0060~~ 0050
Recorder	W.D.	Name	CABIN BR. DR
Chainman		Sheet No.	1 OF 1
		Date	10-9-68
		County	PRINCE GEO

74-5

MUN 9710
71 ST 022 → AVE

PT 021
75°
PC 012

SE ↑

ONE WAY

36' I
C-C

MD 704
~~GEO~~ MARTIN LUTHER ~~PALMER~~ 000 KING JR HGWY

GREIG ~~GREG~~ ST.

Form 6 HPS (Rev. 1961)

T. LANDON
F. RHODES
VERIFIED
12/19/77

ROAD INVENTORY SHEET

C.F. Kelly by RHS 1-21-69

CAPON ST. 0051 ~~0010~~ ~~CROWN ST~~ #1

Party Chief	E.S.	Road No.	~~0010~~ ~~CROWN ST~~ #1
Recorder	W.D.	Name	~~C STREET~~
Chainman		Sheet No.	1 OF 1
	SEAT PLEASANT	Date	10 - 9 - 68
		County	PRINCE GEO

91-1 A/T

ROAD	006	END	↑
SW ↑			30' I
MUN		9711	C-C
71 ST	000	AVE #1	↓

SHA 51.3-8
11-15-72

ROAD INVENTORY SHEET

Road No. MUN 0052
Road Name CARRINGTON AVE
Sheet No. 1 - OF - 1
Date
County PRINCE Georges
State Coordinates

Seat Pleasant

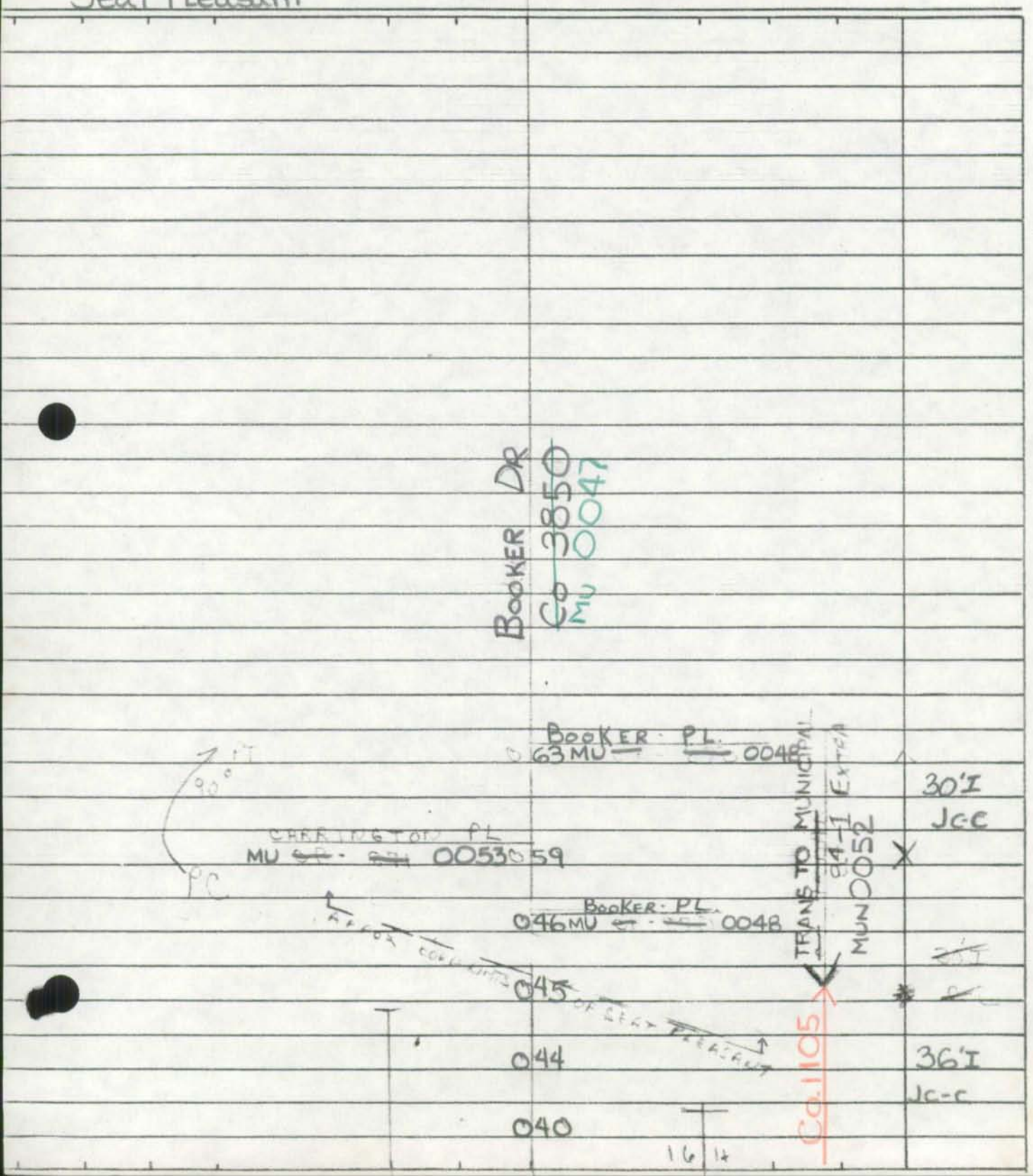

Form 6 HPS (Rev. 1961)

Map 7

MUN 0053

~~871~~

ROAD INVENTORY SHEET

Party Chief	T. LANDON	Road No.	~~OP 962~~
Recorder	W. WARFIELD	Road Name	CARRINGTON PL.
Helper		Sheet No.	1 OF 1
		Date	3-2-71
	SEAT PLEASANT	County	PRINCE GEORGE

830 -389 M-31

PROPOSED

ROAD 005 END

↑45° 001 36' I "J" C-C

CARRINGTON AVE. ~~CO~~ MUN 000 CARRINGTON ~~[illegible] PR.~~ ~~HOS~~ 0052 AVE

Form 6 HPS (Rev. 1961)

ROAD INVENTORY SHEET

Road No. _____

Road Name _____

Sheet No. _____

Date _____

County _____

Form 6 HPS (Rev. 1961)

CEDAR LEAF AVE.

ROAD INVENTORY SHEET

0055 ~~9720~~

PARTY CHIEF Edward Schuyler
RECORDER Henry Gorman
CHAINMAN

SEAT PLEASANT
LANDON
F. RHODES
VERIFIED
12/20/77

ROAD NO. MUN
NAME ~~72ND PL~~
SHEET NO. 1 OF 1
DATE 10/19/67
COUNTY PRINCE GEORGES

CEDAR LEAF AVE.

509 CO. 0.07

Seat Pleasant ~~ST.~~ DR.

Co. 007 361

0 03 20°

5

30' I
C-C

Co. ST. #1

MUN 000 0141

Form 6 HPS (Rev. 1961)

T. LANDON
F. RHODES
VERIFIED
12/19/77

ROAD INVENTORY SHEET

CROWN ST 0060
MUN ~~0050~~

Party Chief E. SCHUYLER
Recorder T. DOMBROSKI
Chainman

94 MU EX #2
3-8-95
DT/TM

MARYLAND PARK
&
SEAT PLEASANT

Road No. Co 363
Name ~~'C' STREET~~
Sheet No. 1 OF 1
Date 12-17-69
County PRINCE GEORGES

A/T 82-24

~~SEE NEW INV.~~
~~Rewritten 3-9-95 T.M.~~

SEE INV OF CO 363
94-mu ex #2

CO		36C	
ADDISON	0.38	RD	SS
MUN		9692	
(69TH	0.32	ST)	
MUN		9680	
68TH	0.27	PL	SS
MUN 9671 ~~XXX~~			
67TH ~~PL #1~~	0.22	~~CORP LIMITS OF SEAT PLEASANT~~	
~~RXR~~	0.21		
~~FOR GRADE CROSSING SEE PROJ SURVEY~~ I	0.20	~~1 TRACK~~	
		~~# 852 801 V~~	
CORP LMTS		SEAT PLEASANT	
	0.19	~~TXM~~	
10 H	0.16		
	0.07	12 H	
CH	0.04		
	0.02		
MD			
	0.00		SS
MD		214	
		214	

MUN ~~0050~~ 0060

26' I
J C-C
2 uml

COUNTY 363

22' I
J C-C
2 uml
~~26' I~~
~~C-C~~

NE

P & P 104

RAILROAD GRADE CROSSING SHEET

State Roads Commission of Maryland
Planning and Programming Division

1. GENERAL

Crossing No. 025

Mile Pole Number (R.R. Co.) ... NONE

Coordinates ..... x _____ y _____

System Classification
(Check One)

State Primary ..... ☐

State Secondary ..... ☐

State Road Only ..... ☐

County ..... ☐

Local ..... MUN. ☑
(Specify)

County and/or Municipality .. PRINCE GEORGES
SEAT PLEASANT

U.S. Route Number ..... _____

State Route Number ..... MUN # 134

Road Number/Name ..... "C" STREET

Station ..... _____

Surface Type ..... 18' H

Name of Railroad ..... EAST WASH. R.R. Co

Number of Main Tracks 1

Number of Other Tracks ..... NONE

2. TRAIN MOVEMENTS

Time Period	Pass	Freight	Train Speed at Grade Pass	Train Speed at Grade Freight	Spur	Remarks (Other than daily) Pass	Remarks (Other than daily) Freight
Day 6 A.M. to 6 P.M.							
Night 6 P.M. to 6 A.M.							
24 Hour Total							

3. TYPE OF PROTECTION

a. 2 Warning Signs - Reflectorized, (Non-reflectorized)

b. — Crossing Signs - Reflectorized, Non-reflectorized

c. — Road Marking

d. — Lights - Flashing, Stationary

e. — Traffic Control (Stop and Go) Signals

f. — Automatic Gate

g. — Watchman - Gate, Flag...hours _____

h. — Others _____

* By numerals 1 or 2 indicate whether installation is on one or both sides of track.

4. ALIGNMENT FACTOR

P. 260'

N. 260'

Average Daily Trains ... _____

Train Speed ..... _____

Highway ADT ..... _____

Highway Speed Limit ... NOT POSTED

Average Vehicle Speed . 25 MPH

Max. Approach Grade .. N. -4.9 P. +5.0

Restricted Sight Distance . NO
(On Highway)

5. QUADRANT ... SIGHT DISTANCE

		@300'	@10'
A	95°	0	1000'
B	85°	0	1000'
C	85°	0	1000'
D	95°	0	1000'

6. ACCIDENT RECORD
(Vehicles & Trains)

Year	No. of Accidents	No. of Fatalities
1961		
1962		
1963		
1964		
1965		
Total		

7. CROSSING RATING

A _____

B _____

C _____

D _____

Total _____

State Roads Commission of Maryland
Planning and Programming Division

Party _____
Date 11/3/69

DIAGRAM FOR RAILROAD GRADE CROSSING

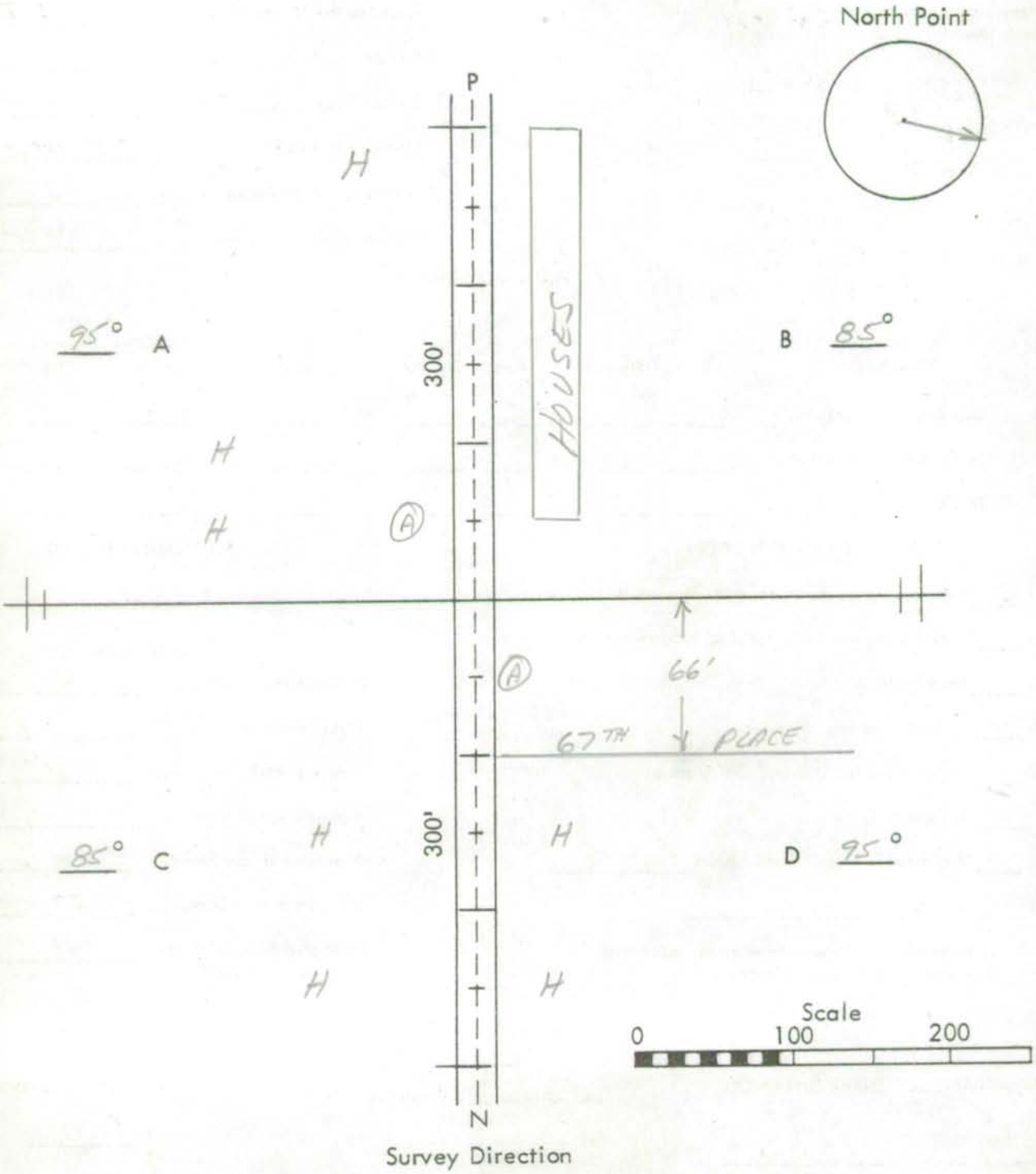

Remarks: _____

CROSSING NO. 025
SEAT PLEASANT
MUN # 134
"C" STREET

TURN PICTURES OVER

1

2

3

4

PRINCE GEORGES Co 11/3/69

PICTURE TAKEN FACING EAST
ON MUN #134 "C" STREET

H 9 3 2 4 8 1

1

PRINCE GEORGES Co 11/3/69

PICTURE TAKEN FACING WEST
ON MUN #134 "C" STREET

H 9 3 2 4 8 1

2

PRINCE GEORGES Co 11/3/69

PICTURE TAKEN FACING NORTH
ON MUN. #134 "C" STREET

H 9 3 2 4 8 1

3

PRINCE GEORGES Co 11/3/69

PICTURE TAKEN FACING SOUTH
ON MUN. #134 "C" STREET

H 9 3 2 4 8 1

4

Form 6 HPS (Rev. 1961)

T. LANDON

ROAD INVENTORY SHEET

T. RHODES

VERIFIED

12/19/77

SEAT PLEASANT

Dry Log St

Party Chief	E.S.	Road No.	0070
Recorder	W.D.	Name	D STREET
Chainman		Sheet No.	1 OF 1
		Date	10-9-68
		County	PRINCE GEO

Co ADDISON	023	366 RD	
CH	021		
MUN 69TH	018 →	~~8670~~ 9691 PL	
MUN 70TH	014 ←	9703 ST	
MUN 70TH	009 →	9702 PL	
SW ↑	005 ←	MUN 71ST	~~4713~~ 9714 ST #1	26' I C-C
MUN 71ST	000	9711 AVE #1	

Form 6 HPS (Rev. 1961)

ROAD INVENTORY SHEET

T. LANDON
F. RHODES
VERIFIED
12/19/77

SEAT PLEASANT

Party Chief	E.S.	Road No.	0080
Recorder	W.D.	Name	EAD~~X~~S ST
Chainman		Sheet No.	1 OF 1
		Date	10 - 9 - 68
		County	PRINCE GEO

A/T 82-17 96-7 A/K

MUN 9670
020 67TH PL

MUN 9682
015 68TH ST

MUN ~~9680~~ 9681
010 68TH PL

SW

MUN ~~9682~~ 9693
005 69TH ST

26'I
"J"C-C

Co
ADDISON 000 8 366 RD

Form 6 HPS (Rev. 1961)

T. LANDON
T. RHODES
VERIFIED
12/19/77
SEAT PLEASANT

ROAD INVENTORY SHEET

Party Chief E.S.
Recorder W.D
Chainman

Road No. 0090
Name EADS ST #1
Sheet No. 1 OF 1
Date 10-9-68
County PRINCE GEO

NE ↑	→ MUN 70TH 004	→ 9703 ST
	← MUN 69TH 000	← 9691 PL #1

26' I
C-C

MU 101

PRINCE GEORGE'S COUNTY

F STREET #1

RENAMED

NOW

MU 101

JAMES FARMER'S WAY

1-98MU

Washington Urban

SHA 51.3 - 8 Revised
4.83

MARYLAND STATE HIGHWAY ADMINISTRATION

Seat Pleasant

ROAD INVENTORY SHEET

Party Chief: E. Schuyler
Recorder: W. Dombroski
Assistant: Rewritten 12/9/92 KJP
Map No./Dir.: 1 SE
State Coordinates:

Road No.: MUN 0110
Road Name: Field ST
County: Prince George's
Date: 10-9-68
Sheet No. 1 OF 1

81-7

SYSTEM				TRAFFIC		LINE DIAGRAM	TRAFFIC			PAVEMENT DATA
FED. AID.	FUNCT CLASS.	HWY. SYS.	HPMS SAMPLE	PRKG. REST.	COM/IND. ACCESS		CONTROL	COM/IND. ACCESS	PRKG. REST.	
						RD 351 @1.79				
						0 20				
						Addison Crossover CD				
						.01/26'I, C-C				
						0 17				
						63rd PL.				
						0 13 MUN 9630 ← one way @.04				
						63rd ST				
						0 09 MUN 9632 @.04				
						62nd PI				
						MUN 0 04 9622 @.06 ← one way; ↔ Two way				26'I C-C
						62nd ~~Ave~~ ST				
						0 00 MU 9619 @.06				
						Corp Limits Seat Pleasant				
						Corp Limits Fairmount Heights				

TRAFFIC CODES
TRAFFIC CONTROLS: STOP SIGN=SS, TRAFFIC LIGHT=T.L., FLASHING RED BALL=F.R.

TRAFFIC CODES
PARKING RESTRICTIONS: A.M. PEAK, P.M. PEAK, A.M./P.M. PEAK, NO PARKING ANYTIME=N.P., COMM/IND. ACCESS=E

SYSTEM				TRAFFIC		LINE DIAGRAM	TRAFFIC			PAVEMENT DATA
FED. AID.	FUNCT. CLASS.	HWY. SYS.	HPMS SAMPLE	PRK.G. REST.	COM/IND ACCESS		CONTROL	COM/IND ACCESS	PRK.G. REST.	

Form 6 HPS (Rev. 1961)

T. LANDON
F. RHODES
VERIFIED
12/20/77

ROAD INVENTORY SHEET

Party Chief	E.S.	Road No.	0120
Recorder	W.D.	Name	FOOTE ST
Chainman		Sheet No.	1 OF 1
		Date	10-8-68
		County	PRINCE GEO

SEAT PLEASANT

A/T 82-11 81-5

MU 0020
Foote ST
Fairmont Hgts

Limits Fairmonts Hgts
Lmts COOK 0 20 Seat Pleas. LINE

NW

MD
~~ROOSEVELT~~
~~GEO. PALMER~~
MARTIN LUTHER KING JR. HWY.
0 00 Jo 4
~~AVE~~

69-2

26' I
C-C

Form 6 HPS (Rev. 1961)

T. LANDON
F. RHODES
VERIFIED
12/20/77

ROAD INVENTORY SHEET

Party Chief	E.S.	Road No.	0130
Recorder	W.D.	Name	FRESNO ST
Chainman		Sheet No.	1 OF 1
		Date	10-9-68
		County	PRINCE GEO

SEAT PLEASANT

A/T 82-5 8-4

← MUN ← 9710 ~~9713~~

71 ST 0 18 ST

OP ~~MUN~~ ~~9050~~ 5305

0 15 (5 TH ST)

MUN 9713

0 08 (71 ST ST)

NE

ONE WAY

MUN 9701

0 00 70 TH PL

26' I
C-C

Form 6 HPS (Rev. 1961)

T. LANDON

ROAD INVENTORY SHEET

T. RHODES
VERIFIED
12/20/77

Party Chief E.S.
Recorder W.D.
Chainman

SEAT PLEASANT

Road No. 0140
Name G STREET
Sheet No. 1 OF 1
Date 10-9-68
County PRINCE GEO

84-3

Co	351	
ADDISON 0	37 RD	^
	MUN 9640	
0	32 64TH AVE	
SEAT PLEASANT ELE. SCHOOL 0	30	
	MUN 9641	
0	25 64TH PL	
0	21 40°	
MUN	9650	
65TH 0	20 AVE	
PT 0	18	
35°		
PC 0	16	
	MUN 9660	
0	13 66TH AVE	
MUN 9690		
64TH PL 0	08	
PT 0	04	
SW ↑ 40°		
PC 0	01	36 I
MUN		C-C
GREIG 0	00 0160 ST	✓

Form 6 HPS (Rev. 1961)

T. LANDON
E. RHODES
VERIFIED
12/20/77

ROAD INVENTORY SHEET

Party Chief	E.S.	Road No.	0141
Recorder	W.D.	Name	G ST. #1
Chainman		Sheet No.	1 OF 1
	SEAT PLEASANT	Date	10-9-68
		County	PRINCE GEO

A/T 82-8

81-3

		0180 ST	
MUN JOPLIN	019		
	011	PT 45°	
	008	PC	
S		CEDARLEAF AVE.	
	005	~~22 ND PL~~	28' I
	002	MV 0055 35°	~~26' I~~
MUN HYLTON	000	0170 ST	C-C

MU 146

PRINCE GEORGE'S COUNTY

GEORGE PALMER CT

RENAMED

NOW

MU 146

M L KING JR CT

2-98MU

Form 6 HPS (Rev. 1961)

ROAD INVENTORY SHEET

Party Chief E.S.
Recorder W.D.
Chainman

SEAT PLEASANT

Road No. 0150
Name GREIG CT
Sheet No. 1 OF 1
Date 10-9-68
County PRINCE GEO

CUL-DE	0 09	SAC	
PT 35°	0 06		
PC	0 02		
			36' I C-C
MUN GREIG	0 00	0160 ST	

NE

Form 6 HPS (Rev. 1961)

T. LANDON
F. RHODES
VERIFIED
77

ROAD INVENTORY SHEET

Party Chief	E.S.	Road No.	0160
Recorder	W.D.	Name	GREIG ST
Chainman		Sheet No.	1 OF 1
		Date	10-9-68
		County	PRINCE GEO

SEAT PLEASANT

A\T
82-28
4\12\83 JEJN.S

Co ADDISON	048	351 RD	20' I CURB-CT 3' ESHO-RT
MUN → 9630 63RD PL #1	043		
	041	PT 80° PC	22' I C-C
	038		
MUN 9640 64TH AVE	035		
MUN 9641 64TH PL	030		
MUN 9650 65TH AVE	025		
MUN 9660 66TH AVE	020		
MUN 0140 G ST.	011		
	006	PT	
	004	MUN 0150 GREIG CT 40°	
W ↑	001	PC	38' I C-C
MD		704	
~~GEO~~ MARTIN LUTHER ~~PALMER~~	000	KING HGWY.	

CABIN BR. DR.

Form 6 HPS (Rev. 1961)

T. LANDON
F. RHODES
VERIFIED
12/20/77

ROAD INVENTORY SHEET

Party Chief	E.S.	Road No.	0170
Recorder	W.D.	Name	HYLTON ST
Chainman		Sheet No.	1 OF 1
	SEAT PLEASANT	Date	10-9-68
		County	PRINCE GEO

Birchleaf ~~[illegible]~~	019	0045 ~~9921~~ ~~ST~~ Ave	↑
MUN 0141 ~~0140~~			
6 ST	014		
	011	80° ↑	
W ↑ PT	006		
70°			
PC	001		26' I
MUN			C-C
JOPLIN	000 ?	0180 ST	↓

Form 6 HPS (Rev. 1961)

T. LANDON
F. RHODES
VERIFIED
12/19/77

98-1

ROAD INVENTORY SHEET

James Farmer's Way

Party Chief	E.S.	Road No.	0101
Recorder	N.D.	Name	~~F ST. #1~~
Chainman		Sheet No.	1 OF 1
	SEAT PLEASANT	Date	10 - 9 - 68
		County	PRINCE GEO

AT 76-2 96-2 A/T A/T 82-16 83-3

MUN		7010	
(GEORGE	022	ALLEY)	^ 24'I 30'CW
T 90°	020		×
9670 MUN			
67TH PL	017		
		Mu 9683	
	014	(68TH ST)	
MUN 9682			
68TH ST	012		
MUN ~~9680~~ 9681			
68TH PL #1	007		
CHURCH ~~AMER. LEGION~~	005		
SW MUN ~~9682~~ 9693			
69TH ST	002		
		366 RD	26'I J"<-<
Co ADDISON	000.8		✓

Form 6 HPS (Rev. 1961)

T. LANDON
F. RHODES
VERIFIED
12/20/77

ROAD INVENTORY SHEET

0180

PARTY CHIEF Edward Schuyler
RECORDER Henry Gorman
CHAINMAN

SEAT PLEASANT

ROAD NO. MUN.
NAME JOPLIN ST.
SHEET NO. 1 OF 1
DATE 10/19/67
COUNTY PRINCE GEORGES

A/T 82-7 81-2

JOPLIN ST.

@.33

Seat Pleasant
~~F.~~ CO 361 ~~ST.~~ DR.

0.33

CORP. LIMITS OF SEAT PLEASANT.

G. ST

↑30° 0.28 MUN ~~0141~~ 0141

HYLTON ST.

↑20° 0.21 MUN 0170

28' I
~~26' I~~
C-C

PT. 0.12

35°

E

PC 0.09

Birchleaf ~~[illegible]~~ ST. Ave.

(MUN) 0.00 ~~[illegible]~~ 0045

Form 6 HPS (Rev. 1961)

ROAD INVENTORY SHEET

T. LANDON
F. RHODES
VERIFIED
12/20/77

M L KINGJRCT

0146

Party Chief E. SCHUYLER
Recorder W. DOMAROSKI
Chainman

SEAT PLEASANT
98-2MU
G.D
E.F 2/24/99

Road No. MUN
Name ~~GEORGE PALMER CT~~
Sheet No. 1 OF 1
Date 5-27-69
County PRINCE GEORGES

AT 82-9

81-8

CUL-DE 004 SAC

60 'I
C-C

SE

MARTIN LUTHER KING JR HWY
MD 060 704

Form 6 HPS (Rev. 1961) T. LANDON

ROAD INVENTORY SHEET

E. RHODES

VERIFIED 12/19/77

CF Shelley by RHS 1-28-69

0190

Party Chief	E.S.	Road No.	~~0020~~
Recorder	W.D.	Name	PLEASANT VALLEY CT
Chainman		Sheet No.	1 OF 1
	SEAT PLEASANT	Date	10-1-68
		County	PRINCE GEO

18-2 83-4

SW

CUL-DE 005 SAC

69-5

30' I C-C

MUN 9711

71ST 000 AVE #1

MU 0200

SEAT PLEASANT

PRINCE GEORGE'S COUNTY

SEE INVENTORY

OF

CO 361

SEAT PLEASANT DR.

MU 9050

PRINCE GEORGE'S COUNTY

5 TH STREET

UNASSIGNED

NOW

OP 5305

5 TH STREET

3-98MU

Form 6 HPS (Rev. 1961)

T. LANDON
F. RHODES
VERIFIED
12/21/77

92mvex#1
3-24-93
GD/JS

62nd ~~Ave.~~ ST

ROAD INVENTORY SHEET

Party Chief	E.S.	Road No.	~~8080~~ 9619
Recorder	W.D.	Name	~~(ALLEY # 2)~~
Chainman		Sheet No.	1 OF 1
		Date	10 - 8 - 68
		County	PRINCE GEO

~~FAIRMOUNT HGTS~~
Seat Pleasant

Fairmount Hgts
Seat Pleasant

Mu 0110
FIELD ST

0 0 6

20' I
JCRT
~~16'~~
16' CW

NE

Limits
Limits

MUN 8010 → Mu 8010 (Seat Pleasant)
(ALLEY # 1)
Fairmount Hgts

0 0 0

Corp
Corp

Form 6 HPS (Rev. 1961)

T. LANDON
F. RHODES
VERIFIED
12/20/77

ROAD INVENTORY SHEET

Party Chief	E.S.	Road No.	9620
Recorder	W.D.	Name	62ND AVE
Chainman		Sheet No.	1 OF 1
		Date	10 - 8 - 68
		County	PRINCE GEO

SEAT PLEASANT

62ND AVE.
FAIRMOUNT HEIGHTS
MU 0621

CORP LMTS FAIRMOUNT HGHTS

CORP 006 LMTS SEAT PLEASANT

N

36' J
C-C

D.C. LINE

EASTERN 008 AVE

Form 6 HPS (Rev. 1961)

ROAD INVENTORY SHEET

T. LANDON
F. RHODES
VERIFIED
12/20/77

Party Chief	E.S.	Road No.	9621
Recorder	W.D.	Name	62ND PL
Chainman		Sheet No.	1 OF 1
		Date	10-9-68
		County	PRINCE GEO

82-29
4\12\83
J.E. N.S.

SEAT PLEASANT

79-11

XXX

ROAD 008 END

30' I
J-CC
15' I
PARKING
RT. LT.

CORP LIMITS
EASTERN
WASH. DC 000 OF SEAT PLEASANT
AVE
LINE

Form 6 HPS (Rev. 1961)

T. LANDON
F. RHODES
VERIFIED
12/20/77

ROAD INVENTORY SHEET

Party Chief	E.S.	Road No.	9622
Recorder	W.D	Name	62 ND PL II
Chainman		Sheet No.	1 OF 1
		Date	10-9-68
		County	PRINCE GEO

82-13
4\12\83
J.E. & N.S.

SEAT PLEASANT

← ONE WAY		←	8010
ALLEY	011		1
MUN		011D	
FIELD	006		ST
~~CO~~			~~564~~ 351
ADDISON	000		RD

SW ↑

ONE WAY

62-3 ~~20'I~~ PLT.

22'I
J-CC
~~16'E~~
~~16'CW~~

20'I
C-C

SHA 51.3-8
11-15-72

STATE HIGHWAY ADMINISTRATION OF MARYLAND

ROAD INVENTORY SHEET

Party Chief: T. LANDON
Recorder: F. RHODES
Helper:

Map No.: SEAT PLEASANT

Road No.: MUN. 9630
Road Name: 63RD PL.
Sheet No.: 1 OF 1
Date: 12/20/77
County: P. G
State Coordinates:

NE

(FIELD ST.)
MUN 0 04 0110

ONE WAY

26'I
C-C

AL # 1
000

SHA 51.3-8
11-15-72

ROAD INVENTORY SHEET

Road No. _____
Road Name _____
Sheet No. _____
Date _____
County _____
State Coordinates _____

SHA 51.3-8
11-15-72

STATE HIGHWAY ADMINISTRATION OF MARYLAND

ROAD INVENTORY SHEET

Party Chief: T. LANDON
Recorder: E. RHODES
Helper:

Map No.: SEAT PLEASANT

Road No.: MUN. 9631
Road Name: 63RD PL. #1
Sheet No.: 1 OF 1
Date: 12/20/77
County: P.G.
State Coordinates:

NW

GREIG ST.
MUN 0 07 0160

PT
80°
PC 0 04

0 01

64TH AVE
MUN 0 00 9640

ONE WAY

26'I
C-C

SHA 51.3-8
11-15-72

ROAD INVENTORY SHEET

Road No. _____
Road Name _____
Sheet No. _____
Date _____
County _____
State Coordinates _____

Form 6 HPS (Rev. 1961) T. LANDON

F. RUDDES

ROAD INVENTORY SHEET

VERIFIED 12/20/77

Party Chief	E.S.	Road No.	9632
Recorder	W.D.	Name	63RD ST
Chainman		Sheet No.	1 OF 1
		Date	10-9-68
		County	PRINCE GEO

GEAT PLEASANT

98-6

MUN 0110

FIELD 004 ST

NE

26' I

C-C

8010 → ONE WAY →

(ALLEY 000 # 1)

Form 6 HPS (Rev. 1961)

T. LANDON
F. KHOURY
VERIFIED
12/20/77

ROAD INVENTORY SHEET

Party Chief	E.S.	Road No.	9640
Recorder	W.D.	Name	64 TH AVE
Chainman		Sheet No.	1 OF 1
		Date	10-9-68
		County	PRINCE GEO

SEAT PLEASANT

MUN 0160
GREIG 0 13 ST

9631
MUN ← ~~9630~~
63 RD PL 0 04

N

26' I
C-C

MUN 0140
G 0 00 ST

Form 6 HPS (Rev. 1961)

ROAD INVENTORY SHEET

T. LANDON
T. RHODES
VERIFIED
12/20/77

Party Chief E.S.
Recorder W.D.
Chainman

SEAT PLEASANT

Road No. 9641
Name 64TH PL
Sheet No. 1 OF 1
Date 10-9-68
County PRINCE GEO

A/T 82-27

M-7

MUN		0140
G	010	ST
S	008	30°
MUN		0160
GREIG	000	ST

26' I
C-C

Form 6 HPS (Rev. 1961)

ROAD INVENTORY SHEET

T. LANDON
F. RHODES
VERIFIED
12/20/77
SEAT PLEASANT

Party Chief E.S.
Recorder W.D.
Chainman

Road No. 9650
Name 65TH AVE
Sheet No. 1 OF 1
Date 10-9-68
County PRINCE GEO

A/T 82-26 84-4 79-6

MD	0 18	704	
~~GEO~~ ~~PALMER~~ MARTIN LUTHER		KING JR HWY	
	0 14	PT 50°	
	0 11	PC	36' I C-C
MUN G.	0 10	D14D ST	
S			26' I C-C
MUN GREIG	0 00	0100 ST	

Form 6 HPS (Rev. 1961)

ROAD INVENTORY SHEET

T. LANDON
T. RHODES
VERIFIED
12/20/77

SEAT PLEASANT

Party Chief	E.S.	Road No.	9660
Recorder	W.D.	Name	66 TH AVE
Chainman		Sheet No.	1 OF 1
		Date	10-9-68
		County	PRINCE GEO

79-5

	MUN / GREIG	008	0160 / ST
N	30°	001	
			26 I
	MUN / G	000	0140 / ST
			C.C

Form 6 HPS (Rev. 1961)

T. LANDON
T. RHODES
VERIFIED
12/19/77

ROAD INVENTORY SHEET

Party Chief	E.S.	Road No.	9670
Recorder	W.D.	Name	67TH PL
Chainman		Sheet No.	1 OF 1
		Date	10-9-68
		County	PRINCE GEO

98-1MU SEAT PLEASANT
G.D.
E.F. 2/24/99

96-3AH

78-7

James ~~MUN~~ Farmers way ~~0101~~
~~T~~MU 016 0101 ST

NW

26'I
"J"C-C

MUN 0080
000 EAD ~~E~~S ST

Form 6 HPS (Rev. 1961)

T. LANDON
F. RHODES
VERIFIED
12/19/77

ROAD INVENTORY SHEET

Party Chief	E.S.	Road No.	9671
Recorder	W.D.	Name	67TH PL #1
Chainman		Sheet No.	1 OF 1
	SEAT PLEASANT	Date	10-10-68
		County	PRINCE GEO

NW

GATE GREENDALE

ROAD 0.05 ~~0.07~~ END ELE. SCH. JACK

MUN 0060 ~~0050~~

Crown 0.00 ST

24 CW

Form 6 HPS (Rev. 1961)

T. LANDON
T. RHODES
VERIFIED
12/19/77

ROAD INVENTORY SHEET

Party Chief E.S.
Recorder W.D.
Chainman

SEAT PLEASANT

Road No. 9680
Name 68TH PL
Sheet No. 1 OF 1
Date 10-10-68
County PRINCE GEO

A/T 82-25 79-1

GREENDALE ELE.
SCHOOL (VAC)

ROAD	031	END	
MUN / Crown	025	0060 ~~0050~~ / ST	
BALTIC / ~~B~~ MUN	016	ST / 0041 ~~ST~~	
PT 90° PC	006 / 001		
NW			30' I C-C
MUN / 69TH	000	9692 / ST	

Form 6 HPS (Rev. 1961)

T. LANDON

ROAD INVENTORY SHEET

T. RHODES

VERIFIED 12/19/77

SEAT PLEASANT 98-1MU G.D / E.F. 2/24/99

Party Chief	E.S.	Road No.	9681
Recorder	W.D.	Name	68TH PL #1
Chainman		Sheet No.	1 OF 1
		Date	10-9-68
		County	PRINCE GEO

AT 76-3

A/T 82-14 96-5 A/T

~~MUN~~ James	Farmers's way	~~0101~~ ~~0100~~	
~~F.~~ MU	016	~~ST~~ 0101	↑
	014	CHURCH ~~AMER LEGION~~	
ALLEY		#2	
MUN	013	8020	26' I
			C-C
MUN		0080	
EAD~~E~~S	000 8	ST	↓

NW ↑

Form 6 HPS (Rev. 1961)

ROAD INVENTORY SHEET

T. LANDON
F. RHODES
VERIFIED
12/19/77
SEAT PLEASANT
98-1MU
G.D/E.F.
2/24/99

Party Chief	E.S.	Road No.	9682
Recorder	N.D.	Name	68TH ST
Chainman		Sheet No.	1 OF 1
		Date	10-9-68
		County	PRINCE GEO

96-4 AH

MUN		0080	
EAD~~E~~S	016	ST	
SE			
ALLEY #2 MUN 8020	003		26 'I
James ~~MUN~~	Farmer's way ~~0100~~ ~~0101~~		C-C
~~F~~MU	000 8	~~ST~~ 0101	

Form 6 HPS (Rev. 1961)

T. LANDON
F. RHODES
VERIFIED
12/19/77

ROAD INVENTORY SHEET

Party Chief	E.S.	Road No.	9683
Recorder	W.D	Name	(68TH ST #1)
Chainman		Sheet No.	1 OF 1
		Date	10-10-68
		County	PRINCE GEO

SEAT PLEASANT
98-1 MU
G.D.
E.F. 2/24/99

~~MARTIN LUTHER~~ ~~GEO. PALMER~~	KING JR HWY		
~~ROOSEVELT~~	005	~~AVE~~	
MD		704	
NW			
MUN		7010	
(GEORGE	003	ALLEY)	
			26' I
~~MUN~~ James	Farmers Way	~~0100~~	C-C
~~T~~ MU	000	0101	~~ST~~

Form 6 HPS (Rev. 1961)

T. LANDON
T. RHODES
VERIFIED
12/20/77

ROAD INVENTORY SHEET

Party Chief	E.S.	Road No.	9690
Recorder	W.D.	Name	69TH PL
Chainman		Sheet No.	1 OF 1
		Date	10-9-68
		County	PRINCE GEO

SEAT PLEASANT

	MUN		
	G	005	0140 ST.
N			
	MD		704
	~~SEC.~~ PALMER	000	HGWY
	MARTIN LUTHER		KING JR.

36' I
C-C

SHA 51.3-8
11-15-72

STATE HIGHWAY ADMINISTRATION OF MARYLAND

ROAD INVENTORY SHEET

Party Chief T. LANDON
Recorder E. RHODES
Helper

Map No. SEAT PLEASANT

Road No. MUN. 9691
Road Name 69TH PL. # 1
Sheet No. 1 OF 1
Date 12/19/77
County P.G.
State Coordinates
A/T 82-2 91-2 A/T 81-9

NW

SEAT PLEASANT DR.
0 36

CHURCH
FADS ST.
0 20 MUN.

ONE WAY

DRYLOG ST.
MUN. 0 09 0070

28'I
C-C

ROAD 0 00 END
GATE

SHA 51.3-8
11-15-72

ROAD INVENTORY SHEET

Road No. _____
Road Name _____
Sheet No. _____
Date _____
County _____
State Coordinates _____

Form 6 HPS (Rev. 1961)

T. LANDON
E. RHODES
VERIFIED
12/19/77

ROAD INVENTORY SHEET

Party Chief	E.S.	Road No.	9692
Recorder	W.D.	Name	69 TH ST
Chainman		Sheet No.	1 OF 1
	SEAT PLEASANT	Date	10-10-68
		County	PRINCE GEO

A/T 82-23 79-2

GREENDALE ELE. SCHOOL (VAC)

ROAD 037 END

MUN 0060
Crown C 032 ~~0050~~ ST

MUN 0041
Baltic B 023 ST

MUN 9680
68TH PL 010

PT 007
~~35°~~ 55°
PC 003

NW
TOWN HALL 001

26 I
J'c-C

Col 366
ADDISON 000 RD

Form 6 HPS (Rev. 1961)

T. LANDON

ROAD INVENTORY SHEET

VERIFIED 12/19/77

SEAT PLEASANT 98-1MU G.D/E.F. 2/24/99

Party Chief	E.S.	Road No.	9693
Recorder	W.D.	Name	69 TH ST #1
Chainman		Sheet No.	1 OF 1
		Date	10-9-68
		County	PRINCE GEO

96-6 A/K 83-5

MUN 0080

EAD/S 016 ST #1

SE

ALLEY #2

003 MUN 8020 26' I

MUN James Farmers way C-C

~~F~~ MU 000 ~~ST~~ 0101

Form 6 HPS (Rev. 1961)

T. LANDON
F. RHODES
VERIFIED
12/20/77

ROAD INVENTORY SHEET

Party Chief	E.S.	Road No.	9701
Recorder	W.D.	Name	70 TH PL
Chainman		Sheet No.	1 OF 1
		Date	10-9-68
		County	PRINCE GEO

SEAT PLEASANT

SHOPING CENT.

N

MUN → 0130 ST
FRESNO
0 03

26' I
C-C

MUN
Seat Pleasant
0 00 ?
~~0100~~ 0200
DR.

SHA 51.3-8
11-15-72

STATE HIGHWAY ADMINISTRATION OF MARYLAND

ROAD INVENTORY SHEET

Party Chief T. LANDON
Recorder E. RHODES
Helper

Map No. SEAT PLEASANT

Road No. MUN. 9702
Road Name 70TH PL.
Sheet No. 1 OF 1
Date 12/19/77
County P.G.
State Coordinates

96-1 A/T
16-A

NW

SEAT PLEASANT
MUN. 0 29 DR.
0200

PLAY GROUND 0 20

DRYLOG ST.
MUN 0 07 0070

ONE WAY

28' I
C-C

ROAD 0 00 END

SHA 51.3-8
11-15-72

ROAD INVENTORY SHEET

Road No. _____
Road Name _____
Sheet No. _____
Date _____
County _____
State Coordinates _____

Form 6 HPS (Rev. 1961)

ROAD INVENTORY SHEET

T. LANDON
F. RHODES
VERIFIED
12/19/77
SEAT PLEASANT

Party Chief E.S.
Recorder W.D
Chainman

Road No. 9703
Name 70TH ST
Sheet No. 1 OF 1
Date 10 - 9 - 68
County PRINCE GEO

A/T 82-3 83-6 81-10

GATE
ROAD 0.35 END

MUN
Dry Log D 0.24 0070 ST

0.14 EADES ST

SE

A 0.11

28' I
C-C

ONE WAY

MUN
Seat Pleasant 0.00 ? ~~0100~~ 0200
DR.

Form 6 HPS (Rev. 1961)

T. LANDON
F. RHODES
VERIFIED
12/20/77

ROAD INVENTORY SHEET

Party Chief	E.S.	Road No.	9710
Recorder	W.D.	Name	71 ST AVE
Chainman		Sheet No.	1 OF 1
		Date	10-9-68
		County	PRINCE GEO

82-22
4\12\83
J.E. & N.S.

SEAT PLEASANT

83-8

MD 704

~~GEO PALMER~~ 023 HGWY

~~MARTIN LUTHER KING JR.~~

ONE WAY → MUN

FRESNO ST 0130 014

GRENTON ST

PROPOSED 009

~~0050~~ DR

MUN CABIN BR

N

003

20°

69'-1 ONE WAY

30' I C-C

2-22' I

~~[illegible]~~ LANES C-C

16' GRASS MED.

MUN

~~0100~~ 0200

~~ST~~

DR

000

Seat Pleasant

Form 6 HPS (Rev. 1961)

T. LANDON
F. RHODES
VERIFIED
12/19/77

ROAD INVENTORY SHEET

Party Chief	E.S.	Road No.	9711
Recorder	W.D	Name	71 ST AVE
Chainman		Sheet No.	10F1
	SEAT PLEASANT	Date	10-9-68
		County	PRINCE GEO

74-9

	XXX		
ROAD	027	END	↑
	MUN 0190		
↑15°	021	PLEASANT VALLEY CT	
	MUN 0051		
	015	CAPON ~~S~~ ~~ST~~ ST. ~~Crown~~	30' I
↑20°	009	MUN 9712	C-C
	005	71 ST CT	X
SE	003	20°↑	
↑	MUN 0070		
	001	~~D~~ Dey Log ST	26' I
			C-C
ROAD	000	END	↓

Form 6 HPS (Rev. 1961)

T. LANDON
F. RHODES
VERIFIED
12/19/77

ROAD INVENTORY SHEET

Party Chief	E.S.	Road No.	9712
Recorder	W.D.	Name	71 ST CT
Chainman		Sheet No.	1 OF 1
	SEAT PLEASANT	Date	10-9-68
		County	PRINCE GEO

78-3

	CUL-DE	008	SAC	
		005	PT	
S			600	
		003	PC	26' I
	MUN		9711	C-C
	71 ST	000	AVE	

Form 6 HPS (Rev. 1961)

T. LANDON
F. RHODES
VERIFIED
12/20/77

ROAD INVENTORY SHEET

Party Chief	E.S.	Road No.	9713
Recorder	W.D.	Name	(71 ST ST)
Chainman		Sheet No.	1 OF 1
		Date	10-9-68
		County	PRINCE GEO

SEAT PLEASANT

89-8

ROAD 003 END

5E

← MUN ←

FRESNO 000 9 0130 ST

20'I F
~~20'~~
20'CW

Form 6 HPS (Rev. 1961)

T. LANDON
F. RHODES
VERIFIED
12/19/77

ROAD INVENTORY SHEET

Party Chief	E.S.	Road No.	9714
Recorder	W.D.	Name	71 ST ST #1
Chainman		Sheet No.	1 OF 1
	SEAT PLEASANT	Date	10-9-68
		County	PRINCE GEO

78-1

MUN		0070	
PsyLog ~~D~~	018	ST	↑
SE ↑			28' I
MUN		~~0100~~ 0200	C-C
Seat Pleasant ~~E~~	000 8	~~ST~~ DR	↓

ONE WAY

Form 6 HPS (Rev. 1961)

T. LANDON
T. RHODES
VERIFIED
12/20/77

ROAD INVENTORY SHEET

Party Chief	E.S.	Road No.	8010
Recorder	W.D.	Name	(ALLEY # 1)
Chainman		Sheet No.	1 OF 1
	SEAT PLEASANT	Date	10-8-68
		County	PRINCE GEO

X-X X-X

ROAD 017 END

MUN ← 9630
63RD PL 015

MUN 9632
63ND ST ~~AVE~~ 011

MUN ~~9621~~ 9622
62ND PL 007

SE ↑ ONE WAY

SEAT LOOR PLEASANT LINE
OF C/L ~~ALLEY~~ 003 FAIRMOUNT HEIGHTS
62nd ~~Ave~~ ST, mun 9619 (Seat pleasant)

MUN
62ND 000.8 AVE

Seat Pleasant

FAIRMOUNT MUN 8010

11' I
C-C
9' E
9' CW

Form 6 HPS (Rev. 1961)

ROAD INVENTORY SHEET MUN 8020

Party Chief T. LANDON
Recorder W. WARFIELD
Helper

Road No. AL. #2
Road Name
Sheet No. 1 OF 1
Date 3-2-71
County PRINCE GEORGE

SEAT PLEASANT

T. LANDON
F. WARFIELD
VERIFIED
3/19/71

69 TH		ST. #1		
MUN	0	10	9693	↑
PARKING LOT	0	07		
68 TH		PL.		
MUN	0	05	~~9680~~ 9681	10' I
68 TH		ST.		12' CW
MUN	0	00	9682	↓

NE ↑

Form 6 HPS (Rev. 1961)

ROAD INVENTORY SHEET

Road No. _____

Road Name _____

Sheet No. _____

Date _____

County _____

SHA 51.3-8
11-15-72

STATE HIGHWAY ADMINISTRATION OF MARYLAND

ROAD INVENTORY SHEET

Party Chief T. LANDON
Recorder F. RHODES
Helper

Map No. SEAT PLEASANT

Road No. MUN. 7010
Road Name GEORGE ALLEY
Sheet No. 1 OF 1
Date 12/19/77
County P.G.
State Coordinates



SHA 51.3-8
11-15-72

ROAD INVENTORY SHEET

Road No. _____
Road Name _____
Sheet No. _____
Date _____
County _____
State Coordinates _____

Takoma Park

NATIONAL INSERTABLE-TAB INDEXES ENABLE YOU TO MAKE YOUR OWN SUBJECT ARRANGEMENT, USING PLAIN INSERTS ON WHICH TO WRITE YOUR OWN CAPTIONS.

Made in U. S. A.

NATIONAL

23-280—Colored Tabs
23-281—Clear Tabs

Form 6 HPS (Rev. 1961)

ROAD INVENTORY SHEET

Party Chief
Recorder
Chainman

Road No.
Name
Sheet No.
Date
County

TAKOMA PARK

No longer in P.G. Co. as of 97 imp. cycle

SEE

MONTGOMERY

CO.

MUN. IN. BOOK

University Park

University Park

Form 6 HPS (Rev. 1961)

ROAD INVENTORY SHEET

Party Chief
Recorder
Chainman

Road No.
Name
Sheet No.
Date
County

UNIVERSITY PARK

MD 410 MD 500	CO 254 CO 255 CO 256	
SEE STATE INV BOOK	SEE CO INV BOOK	

Form 6 HPS (Rev. 1961)

ROAD INVENTORY SHEET

Party Chief E. SCHYLER
Recorder L. HORNE
Chainman J. EMERICK

UNIVERSITY PARK
T. LANDON
F. RHODES
VERIFIED
5/17/78

Road No. (MUN) 0010
Name (BEECHWOOD CT.)
Sheet No. 1 of 1
Date 1-2-67
County PR. GEO. CO.

RD END
0 02

5E

MUN
BEECHWOOD 0 00 RD 0020

2-20' I LANES
28' PKWY

Form 6 HPS (Rev. 1961)

ROAD INVENTORY SHEET

Party Chief E SCHYLER
Recorder L. HORNE
Chainman J EMERICK

T. LANDON
F. RHODES
VERIFIED
5/17/78

Road No. (MUN) 0020
Name BEECHWOOD RD
Sheet No. 1 of 1
Date 1-2-68
County PR. GEO

MUN 0170
W. WELLS 0 21 PKWY

PT
200
PC

0 18

0 16

0 13

PT

BEECHWOOD CT
0 12 MUN 0010
BEECHWOOD CT

30°

COLLEGE HGTS
MU 0060
DR.
~~40TH AVE~~
ST.
NE 40TH
0401
MU
~~COLLEGE HGTS AVE~~
~~DR~~

0 08

P.C.

0 07

0 05

ADELPHI RD

36' I.

CO 0 00 232 CORP LMTS
UNIVERSITY PK.

C-C

Form 6 HPS (Rev. 1961)

ROAD INVENTORY SHEET

Party Chief E. SCHUYLER
Recorder T. LANDON
Chainman

T. LANDON
E. RHODES
UNIVERSITY
PARTY
VERIFIED
5/17/78

Road No. 0021
Name BEECHWOOD RD #1
Sheet No. 1 OF 1
Date 4. 16 .68
County PRINCE GEORGES

(MUN) E. WELLS	0 17	(MUN) 0160 PKWY	↑
			26' I C-C
(MUN) UNDERWOOD	0 12	(MUN) 0140 ST #1	X
(MUN) VAN BUREN	0 06	(MUN) 0150 ST	
			22' I C-C
(MUN) WOODBERRY	0 00	(MUN) 0180 ST	↓

SW ↑

8

Form 6 HPS (Rev. 1961)

ROAD INVENTORY SHEET

Party Chief E. SCHUYLER
Recorder T. LANDON
Chainman

T. LANDON
F. RHODES
UNIVERSITY PARK
VERIFIED 5/17/78

Road No. 0022
Name BEECHWOOD RD #2
Sheet No. 1 OF 1
Date 4-16-68
County PRINCE GEORGES

100

~~(MUN) 256~~
PINEWAY

MUN
~~CO (MUN)~~
PINEWAY

0 13

(MUN) 0090
0 06 OAKRIDGE RD

W

15°

(MUN) 8020
ALLEY # 2 0 03 21'I

APPOX CORP LIMITS OF UNIVERSITY PARK C-C

Corp Limits US 0 00 1 College Park
Baltimore Ave

Beechwood Rd.
Mun. 0090
(College Park)

Form 6 HPS (Rev. 1961)

ROAD INVENTORY SHEET

Party Chief E. SCHUYLER
Recorder H GORMAN
Chainman

UNIVERSITY PARK
LANDON PARK HOLDES
VERIFIED 5/17/78

Road No. 0030
Name CALVERTON DR.
Sheet No. 1 OF 1
Date 6/27/67
County PRINCE GEORGES

84-2

ADELPHI RD.

CORP LIMITS OF UNIVERSITY PARK
CO. 013 232

40TH AVE. ~~ST.~~
~~FLORIDA AVE~~

PT MUN ~~0400~~ 0401 007
35°
SW
PC 003

26' I
C-C

APPOX. CORP. LIMIT OF UNIVERSITY PARK
WELLS DRWY.
~~CO~~ 000
MU ~~3655~~ 0160

CALVERTON DR.

Form 6 HPS (Rev. 1961)

FAU

ROAD INVENTORY SHEET

0035

Party Chief E. SCHUYLER

Recorder H. GORMAN

Chainman

T. LANDON
T. RHODES
VERIFIED
5/17/78

Road No. 1335

Name CHANSORY LANE

Sheet No. 1 OF 1

Date 7/10/67

County PRINCE GEORGES

FOREST HILL DR.

MUN 022 0070

S

W. WELLS PARKWAY

MUN 0170 016

MUN

APPROX CORP LIMIT OF UNIVERSITY PARK

WELLS 014 PARKWAY 3655

MU 0160

011

PT. 009

30° 5 H 4 H

PC 007

28' I
C-C

001

CALVERTON DR.

CO. 000 1334

SHA 51.3-8
11-15-72

STATE HIGHWAY ADMINISTRATION OF MARYLAND

FAU

ROAD INVENTORY SHEET

University Park

MUN. 0040

Party Chief R. Bush (OFFICE INV.)
Recorder
Helper

Road No. ~~CO 254~~
Road Name CLAGETT Rd.
Sheet No. 1 OF 1
Date 7-10-67 (REVISED 5-9-74)
County PR. GEO
State Coordinates 818-414

Map No. M31B
INDEX 3 VER 12-1-77

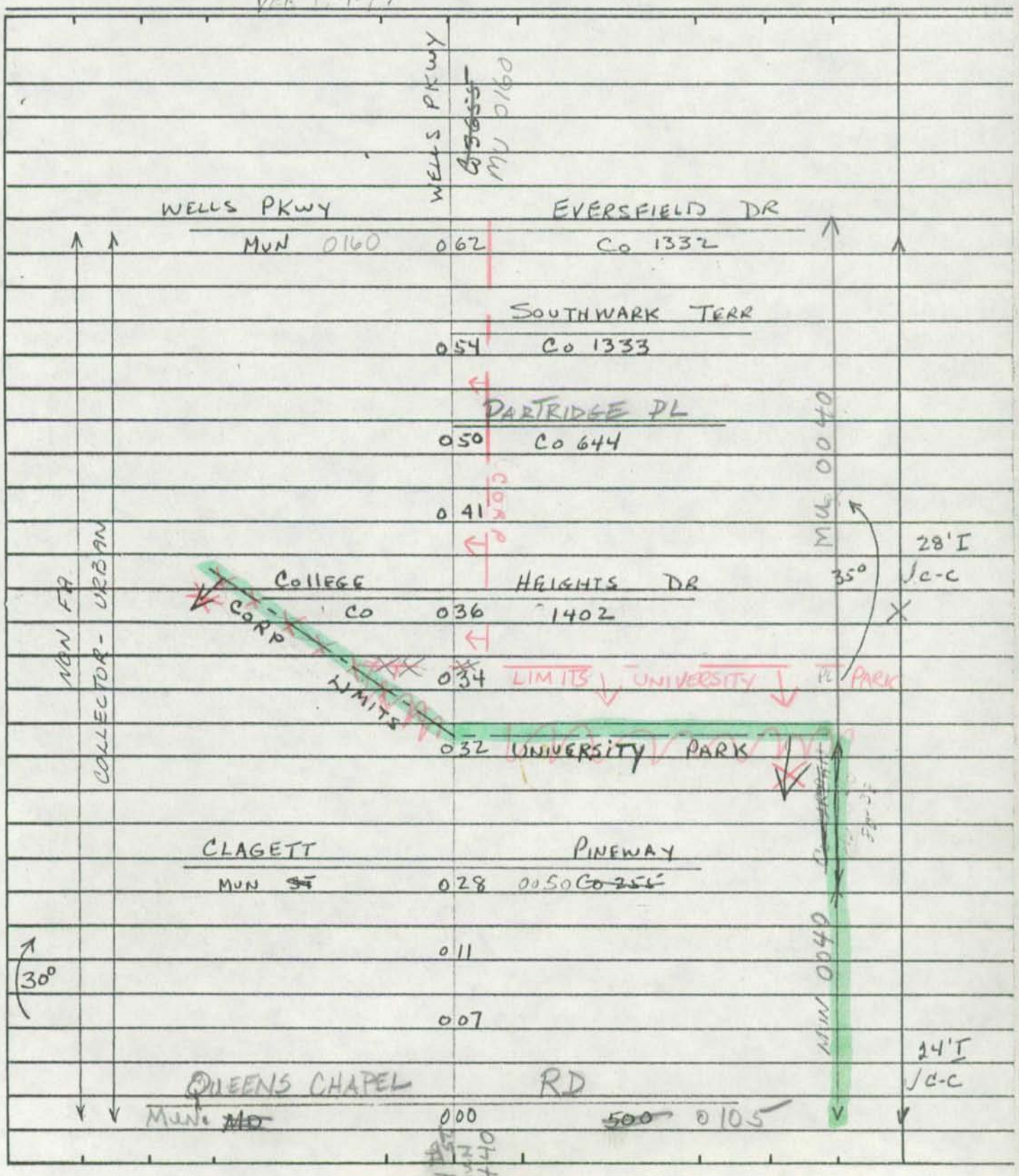

Form 6 HPS (Rev. 1961)

ROAD INVENTORY SHEET

T. LANDON
F. RHODES
VERIFIED
5/17/78
UNIVERSITY PARK

Party Chief E. SCHUYLER
Recorder T. LANDON
Chainman

Road No. 0050 #1
Name CLAGETT - PINEWAY
Sheet No. 1 OF 1
Date 4-16-68
County PRINCE GEORGES
80167 (COUNTY)

84-7

(MUN) MU 0100 ~~0056~~ (MUN)
PINEWAY 012 PINEWAY

MUN 80-2

30' I
C-C

0040 (MUN.)
RD.

(MUN) ~~0054~~ 007
CLAGETT

15.0 30

24' I
C-C

MUN

E

(MUN) (MUN) 0180
WOODBERRY 000 ST.

Form 6 HPS (Rev. 1961)

94 MU. EX. #1
3-10-95
DT/TM

T. LANDON
F. RHODES
VERIFIED
5/17/78

ROAD INVENTORY SHEET

Party Chief E. SCHUYLER
Recorder T. LANDON
Chainman

Road No. 0060
Name COLLEGE HEIGHTS DR
Sheet No. 1 OF 1
Date 4-16-68
County PRINCE GEORGES

UNIVERSITY PARK

84-4

	0140	
CLAGETT CO	0 46	RD 254
APPOX CORP LIMITS	0 44	OF UNIVERSITY PK
MUN WOODBERRY	0 40	0180 ST.
(MUN) VAN BUREN	0 33	0150 (MUN) ST
	0 27	0141 (MUN) UNDERWOOD ST.
0160 (MUN) E. WELLS	0 23	(MUN) PKWY 55
	0 22	DR.
MUN W. WELLS	0 21	0170 PKWY
(MUN) 0070 FOREST HILL DR	0 16	
(MUN) 0411 41ST AVE #1	0 11	
(MUN) 40TH AVE	0 03	0401
(MUN) 40TH AVE	0 00	0020 (MUN) RD 55
		I 36' C-C
		20' I C-C

PT
80°
NE
PC

Form 6 HPS (Rev. 1961)

ROAD INVENTORY SHEET

Party Chief ESCHOLLER
Recorder J. EMBRICK
Chainman

T. LANDON
F. RHODES
VERIFIED
5/17/78

Road No. (MUN.) 0070
Name FOREST HILL DR
Sheet No. 1 OF 2
Date 1-4-68
County PR. GEO.

0035	PC	
0026	P.T	
CHANSORY LA.		
0025 MUN 0035		
	40°	
0017	P.C.	
VAN BUREN ST.		
MUN 0013 ~~0050~~ 0151		
UNDERWOOD ST.		
MUN 0140 0007		
		28'I C-C.
NEW		
COLLEGE HGTS DR.		
MUN 000 0060		

Form 6 HPS (Rev. 1961)

ROAD INVENTORY SHEET

Party Chief E. SCHUUTER
Recorder J. EMERICK
Chainman

J. LANDON
PARK HOLES
VERIFIED
78

Road No. (MUN) 0070
Name FOREST HILL DR.
Sheet No. 2 OF 2
Date 1-4-68
County PR. GEO.

40TH	~~ST~~ AVE #1	
MUN 0 39	0401	
0 38	P.T.	SAME
	60°	

Form 6 HPS (Rev. 1961)

T. LANDON
T. RHODES
VERIFIED
5/17/78
UNIVERSITY PARK

ROAD INVENTORY SHEET

Party Chief E. SCHUYLER
Recorder T. LANDON
Chainman

Road No. 0080
Name HOLLY - HILL RD
Sheet No. 1 OF 1
Date 4-16-68
County PRINCE GEORGES

(MUN) OATRIDGE	0 09	(MUN) 0090 RD
130°	0 02	
MUN (MUN) PINEWAY	0 00	0100 ~~256~~ (MUN) PINEWAY

26' I
C-C

Form 6 HPS (Rev. 1961)

T. LANDON
T. MODES
VERIFIED
5/17/78
UNIVERSITY
PARK

ROAD INVENTORY SHEET

Party Chief E. SCHUYLER
Recorder T. LANDON
Chainman

Road No. 0090
Name OAKRIDGE RD
Sheet No. 1 OF 1
Date 1-16-68
County PRINCE GEORGES

(MUN) BEECHWOOD	0	15	(MUN) 0022 RD #2
(MUN) ~~Ave~~ The Mews	0	10	
	0	06	(MUN) 0080 HOLLY-HILL RD
~~Cr.~~ ~~(MUN)~~ MUN. PINEWAY	0	00	(MUN) ~~256~~ 0100 PINEWAY

21'I
C-C

S

Form 6 HPS (Rev. 1961) T. LANDON

ROAD INVENTORY SHEET

VERIFIED 5/17/78

UNIVERSITY PARK

Party Chief E. SCHUYLER
Recorder T. LANDON
Chainman

Road No. 0100
Name PINEWAY
Sheet No. 1 OF 1
Date 4-16-68
County PRINCE GEORGES

84-8

Baltimore		Ave	
APPOX CORP US LIMITS	0 47	OF 1 UNIVERSITY PK	
		(MUN) 8010	
↑15°	0 46	~~ALLEY #1~~ The Mews	
		(MUN) 0090	
	0 43	OAKRIDGE RD 15°	
↑50°	0 34		
↑80°	0 30		~~26'~~ ~~C-C~~ ~~2 ML~~
~~Co 2 ST (MUN)~~ MU 0050			
CLAGETT-PINEWAY	0 27		
		(MUN) 0080	
	0 22	HOLLY-HILL RD	
W	0 16	(MUN) 0022 BEECHWOOD RD #2	26' ~~H~~ I C-C
↑65°	0 09		
		(MUN)	21' ~~M~~ I C-C
	0 02	ALLEY #2 MUN 8020 15°	
APPOX CORP LIMITS Baltimore		OF Ave UNIVERSITY PK	
↓ CORP LIMITS US	0 00	1 College Park	
		Amherst Rd MU 0080	

Barricade Removed See Ma 0105

Mu ~~Queens Chapel Rd~~ 0105

Barricade

Co 2 ST 80-1

Co 2 ST

Mun

SHA 51.3 - 8 Revised
4.83

University Park

was part of MD 500
Transfer Letter 2-18-88

91 MU EX #1
92 MU EX #1
SR 93
94-1
3-16-95
DT/TM

MARYLAND STATE HIGHWAY ADMINISTRATION

ROAD INVENTORY SHEET

Party Chief: D. Taylor
Recorder: T. Massicot
Assistant:
Map No./Dir.: 1 NE
State Coordinates:

Road No.: MU 0105
Road Name: Queens Chapel Rd
County: Prince Georges
Date: Rewritten 3-13-95 T.M.
Sheet No. 1 OF 2

TRAFFIC CODES
TRAFFIC CONTROLS: STOP SIGN=SS, TRAFFIC LIGHT=T.L., FLASHING RED BALL=F.R.

TRAFFIC CODES
PARKING RESTRICTIONS: A.M. PEAK, P.M. PEAK, A.M./P.M. PEAK, NO PARKING ANYTIME=N.P., COMM/IND. ACCESS=E

SYSTEM: FED. AID.	SYSTEM: FUNCT CLASS.	SYSTEM: HWY. SYS.	SYSTEM: HPMS SAMPLE	TRAFFIC: PRKG. REST.	TRAFFIC: COM/IND. ACCESS	LINE DIAGRAM	TRAFFIC: CONTROL	TRAFFIC: COM/IND. ACCESS	TRAFFIC: PRKG. REST.	PAVEMENT DATA
										50' I
						0 32		E		J c-c
										2 uml
						0 31			X	26' I
										I crb Lt
										12' I shd Rt
			K			0 28			X	2 uml
						41st Ave / Tuckerman St				
NON FA	Urban Collector	60105149 0008		BS		MU 0410 0 20 MU 0130	SS		BS	
										26' I
										I c-c
						0 11 (42nd Ave) MU 0420				2 uml
						40th Ave / Sheridan St				
			V	BS		MU 0400 0 08 MU 0110	SS		X	
										26' I
										I crb Lt
										2 uml
						0 04			X	
										40' I
						0 02				J crb Rt
										2 ML
V	V					MD 0 00 End			V	
						x x x x x				
						MD 410				

SYSTEM: FED. AID.	SYSTEM: FUNCT. CLASS.	SYSTEM: HWY. SYS.	SYSTEM: HPMS SAMPLE	TRAFFIC: PRKG. REST.	TRAFFIC: COM/IND ACCESS	LINE DIAGRAM	TRAFFIC: CONTROL	TRAFFIC: COM/IND ACCESS	TRAFFIC: PRKG. REST.	PAVEMENT DATA
						Baltimore U.S. 1 Ave; Amhurst way Mu 0030 (College park); CORP Limits; CORP Limits; College Park; University Park; Pineway Mu 0100; ONE WAY				
						0 73	TL			
						0 70				
				BS		0 66				24'I
						0 64			BS	I C-C
						Clagett Rd Mu 0040 0 61 44th Ave Mu 0440	SS			2 uml
						Woodberry St Mu 0180 0 54	SS			
NON FA	Urban Collector		60105149 0041	BS		Van Buren St Mu 0 47 0150	SS			26'I
										I C-C
										2 uml
				BS		Underwood St Mu 0 41 0141	SS			
										36'I
										J crb Lt
										I crb Rt
						0 37				2 uml
					E	0 35				
						Northeast 0 34 Branch				50'I
						#PUN98				J C-C
										2 uml

Form 6 HPS (Rev. 1961)

ROAD INVENTORY SHEET

T. LANDON
T. RHODES
VERIFIED
5/16/78
UNIVERSITY PARK

Party Chief E. SCHUYLER
Recorder T. LANDON
Chainman

Road No. 0110
Name SHERIDAN STREET
Sheet No. 1 OF 1
Date 8-16-68
County PRINCE GEORGES

	Sheridan ST (Riverdale) MU-0241	6.00	
Baltimore		Ave	
US	0.43	1	
Approx Corp Limits		of University Park	
	0.38		15°
(MUN) MUN	0.40	(MUN)	
44 TH	0.31	AVE	
20°	0.21		
(MUN) MUN	0.30	(MUN)	
43 RD	0.17	AVE	
(MUN) 0.20			
(42ND AVE)	0.03		22° I
	0.01		C-C
QUEENS CHAPEL		RD	
MUN ~~MD~~	0.00	~~500~~ 0105	
(MUN)	40TH AVE		

Form 6 HPS (Rev. 1961)

ROAD INVENTORY SHEET

Party Chief E SCHYLER
Recorder L. HORNE
Chainman J. EMERICK

UNIVERSITY PARK
T. LANDON
F. RHODES
VERIFIED 5/16/78

Road No. (MUN) 0120
Name JENNYSON RD
Sheet No. 1 of 1
Date 1-2-68
County PR. GEO.

	A	
CUL-	DE-SAC	
0	27	
41ST	AVE	
MUN	0410	
0	18	
ALLEY #4		
MUN 8040 0	14	
0	11	PT
		30°
0	09	PC
40TH	AVE	
MUN 0	08 100	
E		
ALLEY	# 3	
MUN 0	04 8030	
CORC LIMITS ADELPHI	RD OF UNIVERSITY PK	24'I
CO 0	00 232	C-C

Form 6 HPS (Rev. 1961)

ROAD INVENTORY SHEET

Party Chief E. SCHUYLER

Recorder

Chainman

T. LANDON
UNIVERSITY
PARK
STUDES
VERIFIED
5/16/78

Road No. (MUN) 0130

Name TUCKERMAN ST

Sheet No. 1 OF 1

Date 1-2-68

County PRINCE GEORGES

41ST AVE

MUN 0410

	Queens Chapel	~~[illegible]~~ Rd.	
	MUN ~~MD~~	0 37 ~~500~~ 0105	
P.T.		0 35	
30°			
P.C.		0 33	
	43RD	AVE	
	MUN 0430	0 26	
		0 17	20°
	44TH	AVE	
	MUN	0 11 0440	
P.T.		0 07	
30°			
P.C.		0 04	
W	CHURCH	0 01	
			22' I C-C
	CORP LIMITS BALTIMORE	AVE. OF UNIVERSITY PK	
	US.	0 00 1	

Form 6 HPS (Rev. 1961)

ROAD INVENTORY SHEET

Party Chief E. SCHUYLER
Recorder J. EMERICK
Chainman

T. LANDON
UNIVERSITY PARK HOUSES
VERIFIED 5/17/78

Road No. (MUN) 0140
Name UNDERWOOD ST.
Sheet No. 1 OF 1
Date 1-4-68
County PR. GEO.

84-3

CO ADELPHI RD 232
— — — — — 0 19 — — — —
APPROX CORP LIMITS UNIVERSITY PARK.

40TH AVE 40TH AVE.
MUN 0 14 ~~XXX~~ 0401 P.T
35°
0 10 PC.

ONE WAY
20°
41ST AVE
MUN ~~XXX~~ 0 05
0411

26' I
C-C

W

FOREST HILL DR.
MUN 0 00 0070

SHA 51.3-8
11-15-72

STATE HIGHWAY ADMINISTRATION OF MARYLAND

ROAD INVENTORY SHEET

Party Chief: T. LANDON
Recorder: F. RHODES
Helper:

Map No.: UNIVERSITY PARK

Road No.: MUN. 0141
Road Name: UNDERWOOD ST. #1
Sheet No.: 1 OF 1
Date: 5/17/78
County: P.G.
State Coordinates:

84-9,16

CORP. LIMITS OF UNIVERSITY PARK			
~~Baltimore~~ Ave			
US 1	0	57	
	0	56	PT 30° PC
	0	53	
44TH AVE.			
MUN 0410	0	50	21'I C-C
QUEENS CHAPEL RD.			
MUN ~~MD~~ ~~500~~ 0105	0	35	(55)
	0	33	PT 30°
	0	23	UNIVERSITY PARK ELE. SCHOOL
	0	21	PC
BEECHWOOD RD. #1			
MUN ~~XX~~ 0021	0	11	
30°	0	03	30'I C-C
COLLEGE HGTS DR.			
MUN 0060	0	00	

S

TWN

ONE

SHA 51.3-8
11-15-72

ROAD INVENTORY SHEET

Road No. _____
Road Name _____
Sheet No. _____
Date _____
County _____
State Coordinates _____

Form 6 HPS (Rev. 1961)

ROAD INVENTORY SHEET

Party Chief E. SCHUYLER
Recorder J. EMERICK
Chainman

T. LANDON
UNIVERSITY
PHENIX
VERIFIED
5/17/78

Road No. (MUN) 0150
Name VAN BUREN. ST
Sheet No. 1 OF 2
Date 1-4-68
County PR. GEO.

84-5,11

44TH	AVE		
MUN	0 55	0770	
	0		
QUEEN'S	CHAPEL Rd.		21'I
MUN ~~MD~~	0 45	~~500~~ .0105	C-C.
	0 41	P.T. 30°	
	0 34	P.C.	26'I
			C-C.
BEECHWOOD	Rd.		
MUN	0 23	~~0020~~ 0021	
P.T. 50°	0 13		
COLLEGE	HEIGHTS DR.		
	0 10		
P.C. MUN	0 09	0060	
5E			24'I
E. WELLS'	PKWY.		C-C.
MUN	0 00	0760	

Form 6 HPS (Rev. 1961)

ROAD INVENTORY SHEET

Party Chief E. SCHUELER
Recorder J. EMERICK
Chainman

T. LANDON
E. RHODES
VERIFIED
78

Road No. (MUN) 0150
Name VAN BUREN ST.
Sheet No. 2 OF 2
Date 1-4-68
County PR. GEO.

Baltimore Ave		
CORP LIMITS OF U.S.	0.62 UNIVERSITY PARK	
	0.60	P.T.
		50°
		SAME
	0.56	P.C.

Form 6 HPS (Rev. 1961)

ROAD INVENTORY SHEET

Party Chief E.S. CHUQUER
Recorder J. EMERICK
Chainman

T. LANDON
UNIVERSITY PARK
F. RHODES
VERIFIED
5/17/78

Road No. MUN. 0151
Name VAN BUREN ST. #1
Sheet No. 1 OF 1
Date 1-4-68
County PR. GEO.

W. WELL'S PKWY.
MUN 030. 0170

FOREST HILL DR.
MUN 024 0070

023 P.T.
45°
018 P.C.

P.T. 012
45°
P.C. 007

40TH AVE 40TH AVE
MUN 006 ~~0400~~ 0401

NE

26' I
C.-C.

ADELPHI RD.
APPROX COOR LIMITS - CO. OF UNIVERSITY PARK

SHA 51.3 - 8 Revised
4.83

UNIVERSITY PARK

MARYLAND STATE HIGHWAY ADMINISTRATION

NOTE: 0.00 - .40 WAS CO 3655; TRANSFERRED 1990

CO IMP # 90-34
MUN IMP # 90-1

ROAD INVENTORY SHEET

Party Chief: E. SCHUYLER
Recorder: E. KOENIG
Assistant: Rewritten 5/1/91 JDE
Map No./Dir.: F11B / E
State Coordinates: 815-416

Road No.: MU 0160
Road Name: WELLS PARKWAY
County: PRINCE GEORGES
Date: 4/17/68
Sheet No.: 1 OF 2

SYSTEM: FED. AID.	SYSTEM: FUNCT CLASS.	SYSTEM: HWY. SYS.	SYSTEM: HPMS SAMPLE	TRAFFIC: PRKG. REST.	TRAFFIC: COM/IND. ACCESS	LINE DIAGRAM	TRAFFIC: CONTROL	TRAFFIC: COM/IND. ACCESS	TRAFFIC: PRKG. REST.	PAVEMENT DATA
										22' I
						CHANSORY LA				
						CO 1335 0 32 MUN 0035			X	
						CALVERTON DR				
						CO 1334 0 16 MUN 0030				
						COMMANDER DR				
						CO 1279 0 06				24' I
										JCRBRT
K	NON FA					ADELPHI ROAD (UNIVERSITY PARK)				
K	COLLECTOR	URBAN				0 00			✓	
						CO 232				
						WELLS BLVD CO 3656				

TRAFFIC CODES

TRAFFIC CONTROLS: STOP SIGN=SS, TRAFFIC LIGHT=T.L., FLASHING RED BALL=F.R.

TRAFFIC CODES

PARKING RESTRICTIONS: A.M. PEAK, P.M. PEAK, A.M./P.M. PEAK, NO PARKING ANYTIME=N.P., COMM/IND. ACCESS=E

SYSTEM: FED. AID.	SYSTEM: FUNCT. CLASS.	SYSTEM: HWY. SYS.	SYSTEM: HPMS SAMPLE	TRAFFIC: PRKG. REST.	TRAFFIC: COM/IND ACCESS	LINE DIAGRAM		TRAFFIC: CONTROL	TRAFFIC: COM/IND ACCESS	TRAFFIC: PRKG. REST.	PAVEMENT DATA
						UNIVERSITY PARK ELE. SCHOOL					
						ROAD	END				
↑	↑					PARKING LOT 0	82			↑	
						BEECHWOOD RD					
						MUN 0021 0	73				
						0	67 15°↑				
						HEIGHTS DR 0060					
						COLLEGE MUN 0	64				
											20'I
											JC-C
						VAN BUREN ST					
						MUN 0150 0	54			X	
NON FA URB	LOCAL					WOODBERRY MU ST 0180 0	48				
						CLAGETT MU 0040 RD 0	42 40°↑				22'I
						90°					JC-C
						EVERSFIELD DR					
	X					90° ↑ CO 1332 0	40			X	
						90°					
	COLLECTOR URB										22'I

Form 6 HPS (Rev. 1961)

T. LANDON
[R]. RHODES
VERIFIED
5/17/78
UNIVERSITY PARK

ROAD INVENTORY SHEET

Party Chief E. SCHUYLER
Recorder J. LANDON
Chainman

Road No. 0161
Name E. WELLS PKWY #1
Sheet No. 1 OF 1
Date 4-16-68
County PRINCE GEORGES

Baltimore Ave
APPROX CORP US LIMITS 009 OF UNIVERSITY PARK

18' 14
2-GRASS
3 11 4D.
20' CW

C-C

SE

(MUN) 44TH 000

(MUN) 0440 AVE

Form 6 HPS (Rev. 1961)

T. LANDON

ROAD INVENTORY SHEET

VERIFIED 5/17/78

UNIVERSITY PARK

Party Chief E. SCHUYLER
Recorder T. LANDON
Chainman

Road No. 0170
Name W. WELLS PKWY
Sheet No. 10F1
Date 4-16-68
County PRINCE GEORGES

ROAD	047	END	
PT 30° PC	043		
	040		
		(MUN) 0020	
	038	BEECHWOOD RD	
MU ~~CO~~ (MUN)		(MUN) ~~1402~~ 0060	
COLLEGE HEIGHTS	030	DR	
		(MUN) ~~0150~~ 0151	
PT 45° PC	017	VAN BUREN ST #1	
5E	002		20'I C-C
CHANSORY		LANE (MUN. 0035)	
MU (MUN)	000	(MUN) 0035	

Form 6 HPS (Rev. 1961)

T. LANDON
F. RHODES
VERIFIED
5/17/78

ROAD INVENTORY SHEET

Party Chief E. SCHUYLER
Recorder T. LANDON
Chainman

UNIVERSITY PARK

Road No. 0171
Name W. WELLS PKWY #1
Sheet No. 1 OF 1
Date 4-16-68
County PRINCE GEORGES

(MUN) 44TH 0.09 (MUN) 0.40 AVE

NW

APPROX CORP LIMITS OF UNIVERSITY PK
Baltimore US 0.00 1 AVE

20' I
16' I
71.2 C.C.

16' I
C-LT
3' ESHLDRD
22' CW

Form 6 HPS (Rev. 1961)

ROAD INVENTORY SHEET

Party Chief E. SCHYLER
Recorder J. EMERICK
Chainman

T. LANDON
F. ENQUES

VERIFIED 5/17/78

Road No. (MUN) 0180
Name WOOD BERRY ST
Sheet No. 1 OF 1
Date 1-4-68
County PR GEO CO

E. WELLS PARKWAY MUN 0160	052	
	051	P.T. 35° P.C.
	048	30' I C-C
COLLEGE HEIGHTS DR. MUN 0060	036	P.T. 45° P.C.
	035	
	038	
CLAGGET PARKWAY MUN 0050	036	
BEECHWOOD Rd. MUN 0021	019	
25°	008	
NW		24' I C-C
QUEEN'S CHAPEL RD MUN 0105	000	

Form 6 HPS (Rev. 1961)

T. LANDON

ROAD INVENTORY SHEET

Party Chief F. SCHUYLER
Recorder T. LANDON
Chairman

VERIFIED 5/16/78 UNIVERSITY PARK

Road No. 0400
Name 40TH AVE
Sheet No. 1 OF 1
Date 4-16-68
County PRINCE GEORGES

	(MUN) 0110 SHERIDAN ST	
QUEENS CHAPEL Mun ~~MAD~~	0 22	RD ~~500~~ 0105
	0 19	20°
(MUN) TENNYSON	0 14	0120 (MUN) RD
S		24' I C-C
CUL DE	0 00	SAC

Form 6 HPS (Rev. 1961)

ROAD INVENTORY SHEET

Party Chief ESCHUYLER
Recorder J. EMERICO
Chainman

T. LANDON
F. RHODES
VERIFIED
5/17/78

Road No. (MUN) 0401
Name 40TH ST. #1 AVE
Sheet No. 1 OF 1
Date 1-4-67
County PR. GEO

BEECHWOOD RD.
MUN 0 47 0020
0 44
COLLEGE
MUN 0060
HGTS DR
ONE WAY
20'I
C-C

MUN UNDERWOOD ST. OHD
0 24
ONE WAY ONE WAY

36'I
C-C

VAN BUREN ST.
MUN 0 13 ~~0100~~ 0151

FORESTHILL DR.
MUN 0070 0 05

30'I
C-C

SE

CALVERTON DR.
MUN 0 00 0030

Form 6 HPS (Rev. 1961)

ROAD INVENTORY SHEET

Party Chief E. SHUYLER
Recorder L. HORNE
Chainman J. EMERICK

T. LANDON
UNIVERSITY PARK
VERIFIED
5/16/78

Road No. (MUN) 0410
Name 41 ST AVE
Sheet No. 1 OF 1
Date 1-2-68
County PR. GEO

	CUL-DE-SAC	
	0 19	
PT 20°	0 15	
P.C.	0 13	
CEMETARY	0 11	
NW	TENNYSON RD	
	MUN 0 07 0120	
		21' I
	QUEENS CHAPEL RD	C-C
	MUN ~~MD~~ 0 00 ~~500~~ 0105	
	TUCKERMAN ST. ~~23~~ MUN 0130	

Form 6 HPS (Rev. 1961)

ROAD INVENTORY SHEET

Party Chief E. SCHUYLER
Recorder J. EMERICK
Chainman

T. LANDON
UNIVERSITY
PARK
VERIFIED
5/17/78

Road No. (MUN) 0411
Name 41ST. AVE.
Sheet No. 1 OF
Date 1-4-68
County PR. GEO.

UNDERWOOD	ST.	
← MUN 0 11	0140	↑
PT	0 10	~~PT~~
35°		~~35°~~
PC	007	~~PC~~
		26'I
		C-C
NW ↑		
~~41ST~~	~~DR. AVE.~~	
COLLEGE HGHTS		
MUN 0 00	0060	↓

Form 6 HPS (Rev. 1961)

(92-MU EX#2)
GDAH 3-9-93

T. LANDON
T. ...ODES
VERIFIED
5/16/78
UNIVERSITY
PARK

ROAD INVENTORY SHEET

Party Chief E. SCHUYLER
Recorder T. LANDON
Chainman

Road No. 0420
Name (42ND AVE)
Sheet No. 10 F1
Date 4-16-68
County PRINCE GEORGES

~~QUEENS CHAPEL~~ ~~MD~~ MU 003 0105 ~~RD 500~~

19'I
~~22'CN~~
26'CN

N

(MUN) SHERIDAN 000 (MUN) ST 0110

Form 6 HPS (Rev. 1961)

T. LANDON
F. RIDGES
VERIFIED
5/16/78
UNIVERSITY
PARK

ROAD INVENTORY SHEET

Party Chief E. SCHUYLER
Recorder T. LANDON
Chainman

Road No. 0430
Name 43RD AVE
Sheet No. 1 OF 1
Date 4-16-68
County PRINCE GEORGES

TENNIS COURT

ROAD 022 END

RIVERDALE CHURCH SCHOOL 020 — 24' I GUTTER TO GUTTER

(MUN) 0130 (MUN)
15° TUCKERMAN 013 ST — 21' H GUTTER TO GUTTER

4 21' C-C 72-1

(MUN) 0110 (MUN)
N SHERIDAN 006 ST.

26' I C-C

APPOX CORP EAST-WEST LIMITS HWAY OF
MD 000 410 @3.34 UNIVERSITY AK

MU 9433 (Hyattsville) 0.17

Form 6 HPS (Rev. 1961)

ROAD INVENTORY SHEET

T. LANDON

F. HODES

VERIFIED

UNIVERSITY PARK 5/19/78

Party Chief	E. SCHUYLER
Recorder	T. LANDON
Chainman	

Road No.	0440
Name	44TH AVE
Sheet No.	1 OF 1
Date	4-16-68
County	PRINCE GEORGES

44TH AVE.

MW 0440 (Riverdale)

@.28

Corp Limits of Riverdale

EAST-WEST HWAY

MD 0 48 410

@3.47

Corp Limits of University Park

(MUN) 0110 (MUN)

SHERIDAN 0 41 ST.

(MUN) 0130 (MUN)

TUCKERMAN 0 35 ST

(MUN) 0161

E. WELLS PKWY 0 29

0 28 TWIN CBC L 2-9'50 x W 34' x D 6' & 2-60" RCP

#PUN 99C

(MUN) 0171

W. WELLS PKWY 0 27

(MUN) UNDERWOOD 0141 (MUN)

0 21 ST

20°

(MUN) VAN BUREN 0150 (MUN)

0 14 ST

5

RD 0105

500

QUEENS CHAPEL 0 00

MUN MD

Claggett ST MW 0040

74.1

28'I C-C

I

28' CUTTER TO CUTTER

24' I C-C

Form 6 HPS (Rev. 1961)

94-2
3-10-95
DT/TM

ROAD INVENTORY SHEET

T. LANDON
T. RHODES
VERIFIED
5/17/78
UNIVERSITY PARK

Party Chief E. SCHUYLER
Recorder T. LANDON
Chainman

Road No. 8010
Name ~~ALLEY #1~~ The Mews
Sheet No. 1 of 1
Date 4-16-68
County PRINCE GEORGES

(MUN) (PINEWAY)	0.13	(MUN) 0100 (PINEWAY)
		16' H 2 UML
	0.03	90°
		20' I 2 UML ~~18' E~~ ~~18' E~~
(MUN) (OAKRIDGE	0.00	(MUN) 0090 RD)

Form 6 HPS (Rev. 1961)

T. LANDON

ROAD INVENTORY SHEET

F. RHODES

VERIFIED 5/17/78

UNIVERSITY PARK

Party Chief E. SCHUYLER
Recorder T. LANDON
Chainman

Road No. 8020
Name ALLEY #2
Sheet No. 10 of 1
Date 4-16-68
County PRINCE GEORGES

MUN ~~(MUN)~~ ~~to~~		100 ~~(MUN)~~ ~~156~~	
PINEWAY	0.05	PINEWAY	↑
			14'E
			14'CW
S ↑ (MUN)		(MUN) 0022	
BEECHWOOD	0.00	RD #2	↓

Form 6 HPS (Rev. 1961)

T. LANDON

ROAD INVENTORY SHEET

VERIFIED 5/16/78 UNIVERSITY PARK

Party Chief E. SCHUYLER
Recorder T. LANDON
Chainman

Road No. 8030
Name ALLEY #3
Sheet No. 101-1
Date 4-16-68
County PRINCE GEORGES

ROAD	0.20 END	
(MUN) TENNYSON	0.20 (MUN) 0.07 RD	
N		15' I 15' W
ROAD	0.00 END	

Form 6 HPS (Rev. 1961)

T. LANDON

ROAD INVENTORY SHEET

VERIFIED 5/16/78

UNIVERSITY PARK

Party Chief E. SCHUYLER
Recorder T. LANDON
Chainman

Road No. 8040
Name ALLEY #4
Sheet No. 10 F 1
Date 4-16-68
County PRINCE GEORGES

ROAD 013 END

NW 20° 003 15'E 15'CW

(MUN) (MUN) 0120

TENNYSON 000 RD

UPPER MARLBORO

UPPER MARLBORO

Form 6 HPS (Rev. 1961)

ROAD INVENTORY SHEET

Party Chief
Recorder
Chainman

Road No.
Name
Sheet No.
Date
County

UPPER MARLBORO

MD 408 MD 717	Co 1010 Co 1649 Co 1650 Co 1651	
SEE STATE INV BOOK	SEE Co INV BOOK	

Form 6 HPS (Rev. 1961)

78

ROAD INVENTORY SHEET

Party Chief E.S.
Recorder W.D.
Chainman

T.L.
VER.
12/12/77

Road No. 0010
Name (CEMETERY LANE)
Sheet No. 1 OF 1
Date 7-11-68
County PRINCE GEO

ROAD	0.13	END	
	0.07		10'E
			14'CW
ENT. TO CEM.	0.06		
	0.04		
160°	0.03		10'F
OLD MARLBORO		PIKE 725	4-1'E SW
FID	0.00		14'CW

SW

Form 6 HPS (Rev. 1961)

78

ROAD INVENTORY SHEET

Party Chief	E.S.	Road No.	0020
Recorder	W.D.	Name	CHURCH ST
Chainman		Sheet No.	1 OF 1
		Date	7-11-68
		County	PRINCE GEO

T.L.
VBR.
12/12/77

A\T
82-5
3\21\83
J.E.U.N.S.

~~M.D~~ WATER	0 21	717 ~~0135~~ ST	
PT 30°	0 18		
Mun 0110 SERVICE LA. P.R.C.	0 16	PRC 30°	
	0 13	P.C.	
	0 11	~~CH.~~ HALL	
	0 08	CH. & CEM	
		mu 130	
	0 06	VALLEY LA.	
~~Mu 0030~~ TRINITY LA. ~~CHURCH WYE~~ MUN 0115	0 04		
TELE. CO.	0 03		
E ↑ OLD CO CRAIN			24' I CURTORT 3'E SHOLT 30' CW
	0 00		
	121 E HWY		

Form 6 HPS (Rev. 1961)

ROAD INVENTORY SHEET

Party Chief E.S.
Recorder W.D
Chainman

T.L.
VER.
12/12/77
A/T

Road No. 0040
Name DOUGLASS ST
Sheet No. 1 OF 1
Date 7-11-68
County PRINCE GEO

Abandoned -
co. imp. 88-125, 126 extra

PHG. LOT

S

MUN 0070
(PATUXENT AVE) 006

MUN 0080
PRATT 000 ST

26' I
C-C

Form 6 HPS (Rev. 1961)

ROAD INVENTORY SHEET

Party Chief	E.S.	Road No.	0050
Recorder	W.D.	Name	ELM ST.
Chainman		Sheet No.	1 OF 1
		Date	7-11-68
		County	PRINCE GEO

T. L.
VER.
12/12/77

W

MD ~~408~~ 725

OLD MARLBORO 015 PIKE

~~007~~ ~~J30°~~ Mu 0060

007 OLD MILL RD 30

002 ~~[illegible]~~ SCHOOL OFFICES

CO. 4027

~~[illegible]~~ ST. 000

~~[illegible]~~ ELM

BOW. ODEN BOWIE DR.

~~[illegible]~~ CO 4028

21'I
JC-RT
24'CW

21'I
C-C

* the town only Took in .00-.14 in 1989.
.14-.23 presently maintained by a Community Association. Confirmed by Helen Ford, President, Commissioners of Upper Marlboro - by phone 5/10/94. KJP

SHA 51.3 - 8 Revised 4.83

MARYLAND STATE HIGHWAY ADMINISTRATION

ROAD INVENTORY SHEET OP 5035

89.5

Party Chief BB
Recorder BB
Assistant
Map No./Dir. / N
State Coordinates UPPER Marlboro

Road No. MU 0055
Road Name MARLBOROUGH DR
County PR. GEO.
Date 3-9-90
Sheet No. 1 OF 1

TRAFFIC CODES: TRAFFIC CONTROLS: STOP SIGN=SS, TRAFFIC LIGHT=T.L., FLASHING RED BALL=F.R.

TRAFFIC CODES: PARKING RESTRICTIONS: A.M. PEAK, P.M. PEAK, A.M./P.M. PEAK, NO PARKING ANYTIME=N.P., COMM/IND. ACCESS=E

SYSTEM: FED. AID.	SYSTEM: FUNCT. CLASS.	SYSTEM: HWY. SYS.	SYSTEM: HPMS SAMPLE	TRAFFIC: PRK.G. REST.	TRAFFIC: COM/IND. ACCESS	LINE DIAGRAM			TRAFFIC: CONTROL	TRAFFIC: COM/IND. ACCESS	TRAFFIC: PRK.G. REST.	PAVEMENT DATA
						Marlborough		Cir.				
					E	ENT TO T.H	0 23	Ent. to T.H.		E		
						Marlborough Cir						
					E	Ent TO T.H.	0 21					
								Marlborough Cir.				
						PT 40°	0 20	Ent to T.H.		E		24'I
								Marlborough Grove				JC-C
					E	Ent to T.H	0 16	Ent to T.H.			X	
							0 14					
					E	Ent TO T.H.	0 13					
						PC	0 07					
						Marlborough LA		Marlborough Terr				
					E	ENT TO T.H.	0 06	Ent. to T.H.		E		
												33'I
												JC-C
							0 03				X	
								Marlborough PL				
							0 01	ENT. TO T.H.		E		
												26'I
						OLD MARIBORO		PIKE				JC-C
						MD	0 00	725				

MU 0055 / OP 5035

SYSTEM				TRAFFIC		LINE DIAGRAM	TRAFFIC			PAVEMENT DATA
FED. AID.	FUNCT. CLASS.	HWY. SYS.	HPMS SAMPLE	PRKG. REST.	COM/IND ACCESS		CONTROL	COM/IND ACCESS	PRKG. REST.	

Form 6 HPS (Rev. 1961)

ROAD INVENTORY SHEET

OLD MARLBORO PIKE

78

Party Chief E.S.
Recorder W.D.
Chainman

T.L.
VER
12/12/77

Road No. 0030
Name ~~CHURCH WYE~~
Sheet No. 1 OF 1
Date 7-11-68
County PRINCE GEO

90 imp

TRINITY LA
MUN 0115

~~MUN~~ ~~0020~~
~~CHURCH~~ ~~ST~~

CO 1212
(Old CRAIN 003 HWY)

MAIN ST.
MD

OLD MARLBORO PIKE

725

@ .62 (R)

~~20'I~~
~~30'cw~~

X 24'I
~~10'I~~
~~[illegible]~~
JC-LT
30' cw
2-ML

SHA 51.3 - 8 Revised
4.83

MARYLAND STATE HIGHWAY ADMINISTRATION

(92-1)

UPPER MALBORO

ROAD INVENTORY SHEET

Party Chief: G. DAVIS
Recorder: A. HATTEN
Assistant:
Map No./Dir.: 6-12 / E
State Coordinates:

Road No.: MU 0060
Road Name: OLD MILL RD
County: PRINCE GEORGES
Date: 2-25-93
Sheet No. 1 OF 1

TRAFFIC CODES
TRAFFIC CONTROLS: STOP SIGN=SS, TRAFFIC LIGHT=T.L., FLASHING RED BALL=F.R.

TRAFFIC CODES
PARKING RESTRICTIONS: A.M. PEAK, P.M. PEAK, A.M./P.M. PEAK, NO PARKING ANYTIME=N.P., COMM/IND. ACCESS=E

SYSTEM: FED. AID.	SYSTEM: FUNCT CLASS.	SYSTEM: HWY. SYS.	SYSTEM: HPMS SAMPLE	TRAFFIC: PRKG. REST.	TRAFFIC: COM/IND. ACCESS	LINE DIAGRAM			TRAFFIC: CONTROL	TRAFFIC: COM/IND. ACCESS	TRAFFIC: PRKG. REST.	PAVEMENT DATA
						ELM		ST				
						MU	0 19	0050	55		↑	
						(90°	0 10					12'I
							0 09				X	
												27'I
												J CRB LT
												2 UML
					E		0 05				X	
					E		0 04			E		36'I
												J C-C
						(Marlboro)						2 UML
						OLD MALBORO		PIKE				
						MD	0 00	725	55		✓	

SYSTEM				TRAFFIC		LINE DIAGRAM	TRAFFIC			PAVEMENT DATA
FED. AID.	FUNCT. CLASS.	HWY. SYS.	HPMS SAMPLE	PRK.G. REST.	COM/IND ACCESS		CONTROL	COM/IND ACCESS	PRK.G. REST.	

Form 6 HPS (Rev. 1961)

4

78

ROAD INVENTORY SHEET

Party Chief E.S.
Recorder W.D.
Chainman

T.L.
VBR
12/12/77
A/T

Road No. 0070
Name (PATUXENT AVE)
Sheet No. 1 OF 1
Date 7-11-68
County PRINCE GEO

Abandoned
Comp. 88-125, 126 extra

Parking Lot

E

PUMPING STA.
ROAD 0.05 END

COUNTY JAIL 0.03

MUN 0.040
DOUGLASS ST 0.00

20' E
C-C

Form 6 HPS (Rev. 1961)

STATE 86-18 BB 4-1-87 TM

4

78

ROAD INVENTORY SHEET

Party Chief	E.S.	Road No.	0080
Recorder	W.D.	Name	PRATT STREET
Chainman		Sheet No.	1 OF 1
		Date	7-11-68
		County	PRINCE GEO

T.L VER. 12/12/77

88/125-126 extra

MAIN

MD

ST. 725

0 09

~~MUN~~ ~~DOUGLASS ST~~ 0 06

Judges Dr

SW

~~STATE POLICE~~ ~~CO 4953~~ OP 4662 PC 0 05

~~MD STATE POLICE~~ 45° 0 04

MARLBORO VOL. FIRE DEPT. P.C. 0 03

ST. 725

MAIN

MD 0 00

~~24' I~~

~~I' curb Lt~~

24' I J-cc

~~36' I~~

~~23' I~~

J-cc

~~I' curb Rt~~

~~24' I~~

~~23' E SHD~~

SS

Form 6 HPS (Rev. 1961)

4

78

ROAD INVENTORY SHEET

Party Chief E.S.
Recorder W.D.
Chainman

A.T.
82-3
3\21\83
J.E.&N.S

T.L.
VER.
12/12/77

Road No. 0090
Name RECTORY LANE
Sheet No. 1 OF 1
Date 7-11-68
County PRINCE GEO

	ROAD 037 END		
	0140		
W	WILSON LANE 022		
	020	CEMETERY	19' I
	OLD MARLBORO	PIKE	2-3' ESAB
	MD 000	~~[illegible]~~ 725	30' CW

Form 6 HPS (Rev. 1961)

ROAD INVENTORY SHEET

OP 4979 78

Party Chief E.S.
Recorder W.D.
Chainman

82-1
3\21\83
J.E.+N.S

T.L.
VER.
12/12/77

Road No. MU 0100
Name SCHOOL LANE
Sheet No. 1 OF 1
Date 7-11-68
County PRINCE GEO

ROAD	0 29	END		30' I
FREDERICK SASSCER		Mun 0140		~~20' I~~
JR. HIGH SCH.	0 23	WILSON LANE	MU 0100	CURB-LT
				0' E & 40'
	0 14	90° ~~[illegible]~~		40' CW
N SWIMING POOL	0 03		OP 4979	
				20' I
CO		1212		2-3 E SHO
OLD CRAIN	0 00	HWY		30' CW
		@ 2.15 (L)		

Form 6 HPS (Rev. 1961)

78

ROAD INVENTORY SHEET

Party Chief E.S.
Recorder W.D.
Chainman

T.L.
VER.
12/12/77

Road No. 0110
Name SERVICE LANE
Sheet No. 1 OF 1
Date 7-10-68
County PRINCE GEO

OLD MARLBORO		PIKE	
MD	0 18	~~408~~ 725	
			10' I 14' CW
	0 08	↑90°	
N ↑			~~18' I~~
MD		~~408~~ 725	
MAIN	0 05	ST.	
			18' I 20' CW
~~20~~ MUNI	0020		
CHURCH	0 00	ST.	

SHA 51.3 - 8 Revised
4.83

MARYLAND STATE HIGHWAY ADMINISTRATION

ROAD INVENTORY SHEET

89-4

Party Chief BB
Recorder BB
Assistant
Map No./Dir. / SW
State Coordinates Upper Marlboro

Road No. MU. 0112
Road Name SPRING BRANCH Dr.
County Pr. GEO.
Date 3-9-90
Sheet No. 1 OF

TRAFFIC CODES
TRAFFIC CONTROLS: STOP SIGN=SS, TRAFFIC LIGHT=T.L., FLASHING RED BALL=F.R.

TRAFFIC CODES
PARKING RESTRICTIONS: A.M. PEAK, P.M. PEAK, A.M./P.M. PEAK, NO PARKING ANYTIME=N.P., COMM/IND. ACCESS=E

SYSTEM				TRAFFIC		LINE DIAGRAM			TRAFFIC			PAVEMENT DATA
FED. AID.	FUNCT CLASS.	HWY. SYS.	HPMS SAMPLE	PRKG. REST.	COM/IND. ACCESS				CONTROL	COM/IND. ACCESS	PRKG. REST.	
						SPRING	BRANCH	DR.				
						MU.	0 44	0112				
							0 38	↑90°				
							0 27	PT 180°				
							0 22	PC				
						SPRING BRANCH DR.						
						MU 0112	0 08					
						PT 40°	0 06					
						PC	0 02					
												24'I
						OLD Marlboro		PIKE				Jc-c
						MD	0 00	725	SS			

SYSTEM				TRAFFIC		LINE DIAGRAM	TRAFFIC			PAVEMENT DATA
FED. AID.	FUNCT. CLASS.	HWY. SYS.	HPMS SAMPLE	PRKG. REST.	COM/IND ACCESS		CONTROL	COM/IND ACCESS	PRKG. REST.	

SHA 51.3 - 8 Revised
4.83

UPPER MALBORO

MARYLAND STATE HIGHWAY ADMINISTRATION

SR93
GD, AH
9-2-93

ROAD INVENTORY SHEET

Party Chief: OFFICE INV: J. SMITH
Recorder:
Assistant:
Map No./Dir.: 1 S
State Coordinates:

Road No.: MUN 0115
Road Name: TRINITY LA
County: P G
Date: 1-19-90
Sheet No.: 1 OF 1

89-3

TRAFFIC CODES
TRAFFIC CONTROLS: STOP SIGN=SS, TRAFFIC LIGHT=T.L., FLASHING RED BALL=F.R.

TRAFFIC CODES
PARKING RESTRICTIONS: A.M. PEAK, P.M. PEAK, A.M./P.M. PEAK, NO PARKING ANYTIME=N.P., COMM/IND. ACCESS=E

SYSTEM: FED. AID.	SYSTEM: FUNCT CLASS.	SYSTEM: HWY. SYS.	SYSTEM: HPMS SAMPLE	TRAFFIC: PRKG. REST.	TRAFFIC: COM/IND. ACCESS	LINE DIAGRAM	TRAFFIC: CONTROL	TRAFFIC: COM/IND. ACCESS	TRAFFIC: PRKG. REST.	PAVEMENT DATA
NON FA	LOCAL					CHURCH ST MUN 003 0020				20'I
						CO 1212 OLD CRAIN 0 00 HWY				
						MUN 0030 (~~CHURCH WYE~~) (~~WYE~~) OLD MARLBORO PIKE				

SYSTEM				TRAFFIC		LINE DIAGRAM	TRAFFIC			PAVEMENT DATA
FED. AID.	FUNCT. CLASS.	HWY. SYS.	HPMS SAMPLE	PRK.G. REST.	COM/IND ACCESS		CONTROL	COM/IND ACCESS	PRK.G. REST.	

Form 6 HPS (Rev. 1961)

78

ROAD INVENTORY SHEET

Party Chief	E.S.	Road No.	0120
Recorder	W.D.	Name	(ST. #1)
Chainman		Sheet No.	1 OF 1
		Date	7-11-68
		County	PRINCE GEO.

T.L.
VER.
12/12/77

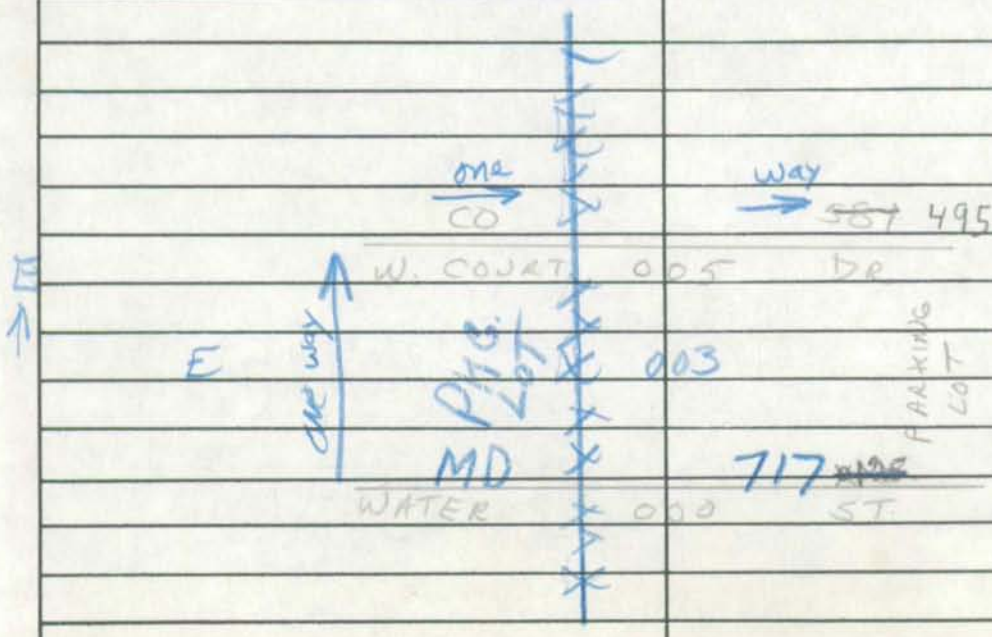

~~PHG. 110~~
~~MED.~~
~~1~~ 18' I
~~24' I MED.~~

SHA 51.3 - 8 Revised 4.83

Mun. Imp. 54-1 62-2

MARYLAND STATE HIGHWAY ADMINISTRATION

Upper Marlboro OP 664

ROAD INVENTORY SHEET

Co. 1010

Party Chief E. Schuyler
Recorder W. Dombroski
Assistant Rewritten 10-19-89 KJP
Map No./Dir. / S
State Coordinates 869-355

Road No. MUN. 0130
Road Name Valley Lane
County Prince Georges
Date 7-11-68
Sheet No. 1 OF 1

TRAFFIC CODES: TRAFFIC CONTROLS: STOP SIGN=SS, TRAFFIC LIGHT=T.L., FLASHING RED BALL=F.R.

TRAFFIC CODES: PARKING RESTRICTIONS: A.M. PEAK, P.M. PEAK, A.M./P.M. PEAK, NO PARKING ANYTIME=N.P., COMM/IND. ACCESS=E

SYSTEM: FED. AID.	SYSTEM: FUNCT. CLASS.	SYSTEM: HWY. SYS.	SYSTEM: HPMS SAMPLE	TRAFFIC: PRK.G. REST.	TRAFFIC: COM/IND. ACCESS	LINE DIAGRAM	TRAFFIC: CONTROL	TRAFFIC: COM/IND. ACCESS	TRAFFIC: PRK.G. REST.	PAVEMENT DATA
						Road 0 23 END				
						OP 664				
						0 17				10' E
										10' CW
						PT 0 14				
						80°				
						CO 1010				
						PC 0 09				10' F
										14' CW
						Corp. Limits of Upper Marlboro				
						0 07 W.P.C.				
						MUN. 0130				
					E	Church + Cemetery 0 01				10' I
										2-2' E shd.
						Church ST.				16' CW
						MUN. 0 00 0020				

SYSTEM				TRAFFIC		LINE DIAGRAM	TRAFFIC			PAVEMENT DATA
FED. AID.	FUNCT. CLASS.	HWY. SYS.	HPMS SAMPLE	PRK.G. REST.	COM/IND ACCESS		CONTROL	COM/IND ACCESS	PRK.G. REST.	

Form 6 HPS (Rev. 1961)

78

ROAD INVENTORY SHEET

Party Chief E.S.
Recorder W.D.
Chainman

T.L.
VER.
12/12/77

A\T
82-2
3\21\83
J.E.J.N.S.

Road No. 0140
Name WILSON LANE
Sheet No. 1 OF 1
Date 7-11-68
County PRINCE GEO

S

MUN
SCHOOL 0 07 0100 LANE

MUN
RECTORY 0 00 0090 LANE

RO 'I
2-3 'E SHT
30' GW