Prince George's Municapalities
Bowie

Book 3 of 10 F-M

Form 6 HPS (Rev. 1961)

ROAD INVENTORY SHEET

T. LANDON
F. RHODES
VERIFIED
4/21/78
BOWIE A/T

Party Chief Craig Forrest	ESCHUYLER
Recorder Tommy Landon	EMERICK
Chainman H. OTTO	

Road No.	(MUN) 0610
Name	FAIR LA.
Sheet No.	- 1 OF 1
Date	1-10-68
County	P. GEO.

KEN HILL DR.
1140 0 1 4

0 11 CHURCH

0 08 P.T.

90°

26' I
C-C

0 01 P.C.

S

FELTER LA.
0600 0 00

Form 6 HPS (Rev. 1961)

ROAD INVENTORY SHEET

Party Chief ~~Craig Forrest~~ E. SCHUYLER	T. LANDON	Road No.	(MUN.) 0620
Recorder ~~Tommy Landon~~ J. EMERICK	F. RHODES	Name	FAITH LA.
Chainman H. OTTO	VERIFIED 4/21/78 BOWIE A/T	Sheet No.	1 OF 1
		Date	1-9-68
		County	P. GEO.

FOX HILL LANE

0750 0 18

0 16 P.T.

50°

0 10 PC.

FEDERAL LA

0650 0 05.

26' I

C-C

NE

MD. 197.

0 00

LYLE LA

Form 6 HPS (Rev. 1961)

ROAD INVENTORY SHEET

L. LANDON
E. SCHUYLER
F. RHODES
J. EMERICK
VERIFIED
4/21/78
BOWIE A/T

Party Chief ~~Craig Forrest~~
Recorder Tommy Landon
Chainman H. OTTO.

Road No. (MUN) 0630
Name FARRIS LA.
Sheet No. 1 OF 1
Date 1-9-78
County P. GEO.

FOX HILL LA.
0750 0 16.
0 14
P.T.
50°
0 09
P.C.
FLEMING LA.
0 05 0710
N
26' I
FOX HILL LA
0750 000
CTC.

Form 6 HPS (Rev. 1961)

ROAD INVENTORY SHEET

T. LANDON
F. RHODES
VERIFIED
4/21/78
BOWIE A/T

Party Chief	~~Craig Forrest~~ F. SCHUYLER	Road No.	MUN. 0640
Recorder	~~Tommy Landon~~ J. EMERICK	Name	FAWN LA.
Chainman	H. OTTO	Sheet No.	1 OF 1
		Date	1-9-68
		County	PIGEO

FLEMING LA.

0710 009

006 PT

35°

002 P.C.

N

FOXHILL LA

0750 000

26' I
C-C.

Form 6 HPS (Rev. 1961)

ROAD INVENTORY SHEET

T. LANDON
F. RHODES
VERIFIED
4/21/78
BOWIE A/T

Party Chief	~~Craig Forrest~~ E. SCHUYLER	Road No.	(MUN.) 0650
Recorder	~~Tommy Landon~~ J. EMERICK	Name	FEDERAL LA.
Chainman	H. OTTO	Sheet No.	1 OF 1
		Date	1-9-68
		County	P. GEO

FAITH LA.
0620 0 30

FLINT LA.
0720 0 23 15°

FERN LA.
0670 0 17

15° 0 13

FORGE LA.
0740 0 10

0 09 P.T.

50°

0 06 FOLSOM LA.
0730

0 05 P.C.

26' I
C.-C.

SW

TULIP GROVE DR.
0 00 3010

Form 6 HPS (Rev. 1961)

ROAD INVENTORY SHEET

T. LANDON
E. SCHUYLER. F. RHODES
VERIFIED
4/21/78
A/T
BOWIE

Party Chief ~~Craig Forrest~~
Recorder ~~Tommy Landon~~ J. EMERICK
Chainman H. OTTO

Road No. (MUN) 0660
Name FELTER LA.
Sheet No. - 1 OF 2
Date 1-10-68
County P. GEO.

	027	P.T.	
	FOXHILL LA.		
	023 0750	100°	
	020	P.C.	
	FILBERT LA		
	019 0680		
P.T.	017		
50°	FIRTREE LA.		
	0690 014		
P.C.	013		
	FLAMINGO LA.		
	0700 010		
	007	P.T.	
	FLEMING LA.	50°	
	005 0710		
S	003	P.C.	26' I
			C-C.
	BELAIR DR.		
	0120 000		

Form 6 HPS (Rev. 1961)

ROAD INVENTORY SHEET

Party Chief ~~Craig Forrest~~ ESCHUYLER
Recorder ~~Tommy Landon~~ J. EMERICK
Chainman H. OTTO

F. GHOUES
VERIFIED
78

BOWIE

Road No. (MUN.) 0660
Name FELTER LA.
Sheet No. 2 OF 2
Date 1-10-68
County P-GEO.

KENHI	LL DR.	
1140	0 48.	
	FAIR LA.	
0 38	0610	
0 34	P.T.	
	30°	
0 31	P.C.	SAME

Form 6 HPS (Rev. 1961)

ROAD INVENTORY SHEET

E. SCHUYLER. J. EMERICK F. RHODES

Party Chief Craig Forrest
Recorder Tommy Landon
Chainman H. OTTO.

VERIFIED 4/21/78 BOWIE A/T

Road No. (MUN) 0670
Name FERN LA.
Sheet No. 1 OF 1
Date 1-9-68.
County P. GEO.

	FOXHILL	LA	
	0750	010.	
P.T.		008	
	30°		
P.C.		007	
			26' I
		003 20°	C-C.
E			
	FEDERAL	LA	
	0650	000	

Form 6 HPS (Rev. 1961)

ROAD INVENTORY SHEET

E. SCHUPLER F. RHODES

Party Chief Craig Forrest

Recorder ~~Tommy Landon~~ J. EMERICK. VERIFIED 4/21/78

Chainman H. OTTO BOWIE A/T

Road No. MUN 0680

Name FILBERT LA.

Sheet No. 1 OF 1

Date 1-9-68

County P. GEO.

FELTER LA

0660 0.14

0.09

P.T.

30°

0.06

P.C.

S

26' I

C. to C.

FLEMING LA.

0710 0.00

Form 6 HPS (Rev. 1961)

ROAD INVENTORY SHEET

E. SCHULER T. LANDON F. RHODES J. EMERICK

Party Chief Craig Forrest
Recorder Tommy Landon
Chainman - H. OTTO

VERIFIED 4/21/78 BOWIE A/T

Road No. (MUN) 0690
Name FIR TREE LN
Sheet No. 1 OF 1
Date 1-10-68
County P.-GEO

KEN HILL	DR.	
1140	023	↑
		26'I
		C-C.
SF ↑ FELTER	LA.	
0660	008	↓

Form 6 HPS (Rev. 1961)

ROAD INVENTORY SHEET

Party Chief Craig Forrest
Recorder Tommy Landon J. EMERICK
Chainman - H. OTTO

F. RHODES
VERIFIED
4/21/78
BOWIE A/T

Road No. (MUNI) 0700
Name FLAMINGO, LA.
Sheet No. 1 OF 1
Date 1-10-68
County - PGEO.

FELTER LA

0660 027

026 P.T.

30°

023 PC.

002 20°

NW

26' I
C-C

KEN HILL DR.

1140 000

Form 6 HPS (Rev. 1961)

ROAD INVENTORY SHEET

Party Chief ~~Craig Forrest~~ E. SCHUYLER
Recorder ~~Tommy Landon~~ J. EMERICK
Chainman H. OTTO

F. [illegible]
VERIFIED
4/21/78
BOWIE A/T

Road No. (MUN) 0710
Name FLEMING LA.
Sheet No. 1 OF 1
Date 1-9-68
County P. GEO.

FARRIS LA.
0630 0 27
0 24 20°
P.T. 40° 0 18
P.C. 0 16

FAWN LA.
0640 0 12

FILBERT LA
0680 0 07
W 0 02 20°
26' I
C.T.C.

FELTER LA.
0660 0 00

Form 6 HPS (Rev. 1961)

ROAD INVENTORY SHEET

T. LANDON
F. RHODES
VERIFIED
4/21/78
POOWIE
A/T

Party Chief	~~Craig Forrest~~ E. SCHUYLER	Road No.	MUN. 10720
Recorder	~~Tommy Landon~~ J. EMERICK	Name	FLINT LA
Chainman	H.D. TTO	Sheet No.	1 OF 1
		Date	1-9-68
		County	P. GEO.

FEDERAL LA.

0650 0 10

P.T. 0 07

35°

P.C. 0 04

26' I
C-C.

SW

FOXHILL LA.

0750 0 00

Form 6 HPS (Rev. 1961)

ROAD INVENTORY SHEET

T. LANDON
F. RHODES
VERIFIED
4/21/78

E. SCHUYLER
J. EMERICK
BOWIE A/T

Party Chief Craig Forrest
Recorder ~~Tommy Landon~~
Chainman H. OTTO

Road No. (MUN) 0730
Name FOLSOM LA.
Sheet No. 1 OF 1
Date 1-9-68
County P. GEO

FEDERAL LA
0650 0 17

0 16 P.T.
40°
0 14 P.C.

0 05 P.T.
40°
0 02 P.C.

26' I
C - C.

S
TULIP GROVE DR.
3010 0 00

Form 6 HPS (Rev. 1961)

ROAD INVENTORY SHEET

Party Chief ~~Craig Forrest~~ E. SCHUYLER.
Recorder ~~Tommy Landon~~ J. EMERICK
Chainman H. OTIO

F. RHODES
VERIFIED
4/21/78
BOWIE

Road No. (MUN.) 10740
Name FORGE LA
Sheet No. 1 OF 1
Date 1-9-68.
County P. GEO.

	FEDERAL LA.		
0650	0	13	
	0	09	20°
	0	04	R.T.
			300'
	0	02	P.C.
			26' I
			C-C.
W			
	FOX HILL	LA.	
0950	0	00	

Form 6 HPS (Rev. 1961)

ROAD INVENTORY SHEET

Party Chief ~~Craig Forrest~~ E. SCHUULER

Recorder ~~Tommy Landon~~ J. EMERICK

Chainman H. OTTO.

T. LANDON
F. RHODES
VERIFIED
4/21/78
BOWIE A/T

Road No. (MUN) 0750

Name FOX HILL LA.

Sheet No. 1 OF 2

Date 1-9-68

County P. GEO.

FARRIS LA @0.0

P.R.C. 0630 0 23 P.R.C.

FAITH LA.

0 21 0620

FLINT LA 100°

0 16 0720

FERN LA.

0 11 0670

0 09 P.C.

FORGE LA.

0 07 0740

P.T. 0 05

30° FARRIS LA @.16

0630 0 04

P.C. 0 03

S

26' I.

C-C.

TULIP. GROVE DR.

3010 0 00

Form 6 HPS (Rev. 1961)

ROAD INVENTORY SHEET

Party Chief ~~Craig Forrest~~ E. SCHUYLER
Recorder ~~Tommy Landon~~ J. EMER
Chainman H. OTTO

Road No. (MUN) 0750
Name FOXHILL LA.
Sheet No. 2 OF 2
Date 1-9-68
County P. GEO.

BOWIE

	FELTER LA		
0660	0 48		
	0 46	40°	
P.T. 20°	0 42		
P.C.	0 40		
FAWN LA.			
0640	0 37		SAME
P.T. 35°	0 31		

SHA 51.3 - 8 Revised
4.83

URBAN

MARYLAND STATE HIGHWAY ADMINISTRATION

Bowie

ROAD INVENTORY SHEET MU 0781

Party Chief BB
Recorder AL
Assistant
Map No./Dir. F 12 / N
State Coordinates 863-915

Road No. ~~CO.~~ 4708
Road Name GABRIEL ST. (85-55)
County PR. GEO.
Date 3-13-86
Sheet No. 1 OF 1

00-15

TRAFFIC CODES
TRAFFIC CONTROLS: STOP SIGN=SS, TRAFFIC LIGHT=T.L., FLASHING RED BALL=F.R.

TRAFFIC CODES
PARKING RESTRICTIONS: A.M. PEAK, P.M. PEAK, A.M./P.M. PEAK, NO PARKING ANYTIME=N.P., COMM/IND. ACCESS=E

SYSTEM				TRAFFIC		LINE DIAGRAM	TRAFFIC			PAVEMENT DATA
FED. AID.	FUNCT. CLASS.	HWY. SYS.	HPMS SAMPLE	PRKG. REST.	COM/IND. ACCESS		CONTROL	COM/IND. ACCESS	PRKG. REST.	
						D E				
						CUL 0 10 SAC				
						GLOBAL ST.				
						0 03 ~~CO. 4705~~ MU 0785				
										24' I
										"J" C-C
						CUL 0 00 SAC				
						D E				

SYSTEM				TRAFFIC		LINE DIAGRAM	TRAFFIC				PAVEMENT DATA
FED. AID.	FUNCT. CLASS.	HWY. SYS.	HPMS SAMPLE	PRKG. REST.	COM/IND ACCESS		CONTROL	COM/IND ACCESS	ACCESS	PRKG. REST.	

SHA 51.3 - 8 Revised
4.83

MARYLAND STATE HIGHWAY ADMINISTRATION

ROAD INVENTORY SHEET

Party Chief: BB
Recorder: TM
Assistant:
Map No./Dir.: / W
State Coordinates:

Road No.: MUN 0754 86-14
Road Name: GALAXY Ct
County: P.G
Date: 9-1-87
Sheet No.: 1 OF 1

SYSTEM				TRAFFIC		LINE DIAGRAM	TRAFFIC			PAVEMENT DATA
FED. AID.	FUNCT. CLASS.	HWY. SYS.	HPMS SAMPLE	PRKG. REST.	COM/IND. ACCESS		CONTROL	COM/IND. ACCESS	PRKG. REST.	
						DE				
						CUL 605 SAC				
										24' I
										"J" L-C
						~~GALLAXY LA~~				
						~~MUN 0 00 755~~				

TRAFFIC CODES

TRAFFIC CONTROLS: STOP SIGN=S.S., TRAFFIC LIGHT=T.L., FLASHING RED BALL=F.R.

TRAFFIC CODES

PARKING RESTRICTIONS: A.M. PEAK, P.M. PEAK, A.M./P.M. PEAK, NO PARKING ANYTIME=N.P., COMM/IND. ACCESS=E

SYSTEM				TRAFFIC		LINE DIAGRAM	TRAFFIC				PAVEMENT DATA
FED. AID.	FUNCT. CLASS.	HWY. SYS.	HPMS SAMPLE	PRKG. REST.	COM/IND ACCESS		CONTROL	COM/IND ACCESS	PRKG. REST.		

Form 6 HPS (Rev. 1961)

ROAD INVENTORY SHEET

T. LANDON
F. RHODES
VERIFIED
BOWIE 4/25/78
BEL SEC
A/T

0756

Party Chief E. SCHUYLER
Recorder W. DOMAROSKI
Chainman

Road No. 68-32
Name GALAXY LA. APPROACH
Sheet No. 1 OF 1
Date 5-27-69
County PRINCE GEORGES

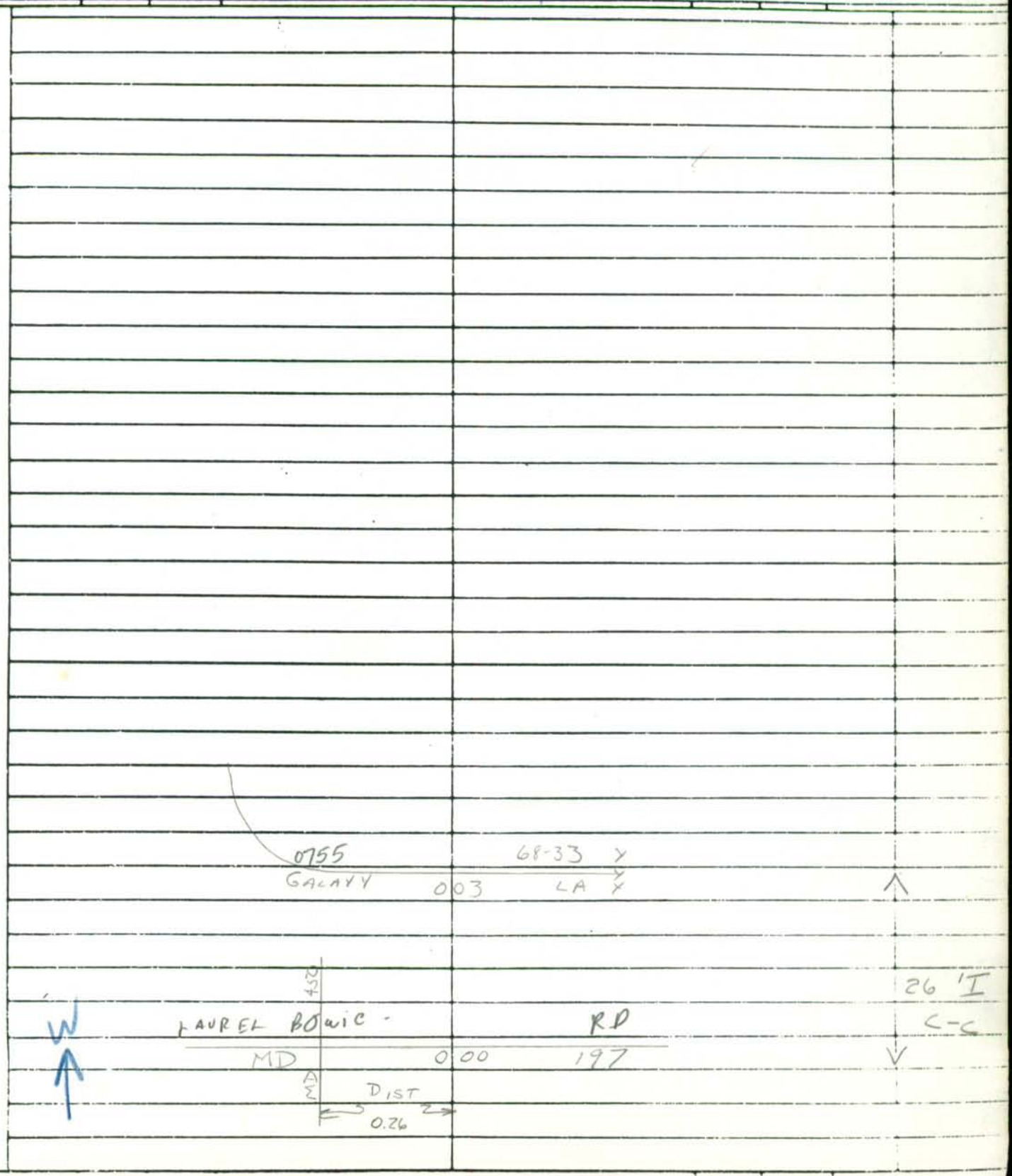

SHA 51.3-8
11-15-72

STATE HIGHWAY ADMINISTRATION OF MARYLAND

ROAD INVENTORY SHEET

T. LANDON
F. RHODES
VERIFIED
1/25/78

Party Chief M. Z.
Recorder J. E.
Helper

Map No. 32

77-1 BOWIE

Road No. MUN 0757 4
Road Name GALLANT FOX RD
Sheet No. 1 OF 1
Date 1-23-78
County PR. GEO
State Coordinates

W

X—X

ROAD 007 END

MD. 450

0.12

44' I
"J" C-C

MD. 000 197
LAUREL Bowie RD

SHA 51.3-8
11-15-72

ROAD INVENTORY SHEET

Road No. _____
Road Name _____
Sheet No. _____
Date _____
County _____
State Coordinates _____

SHA 51.3 - 8 Revised
4.83

MARYLAND STATE HIGHWAY ADMINISTRATION

ROAD INVENTORY SHEET

86-13,17

Party Chief BB
Recorder TM
Assistant
Map No./Dir. 1 S
State Coordinates

Road No. MUN 0755
Road Name GALAXY LA
County P.G.
Date 4.1-87
Sheet No. OF

91-46 A/T

SYSTEM: FED. AID. | FUNCT CLASS. | HWY. SYS. | HPMS SAMPLE
TRAFFIC: PRKG. REST. | COM/IND. ACCESS

LINE DIAGRAM

BOWIE

D E
cul 0 47 <AC

GRADYS WALK
86-15,18 0 37 0759

GALAXY LN
0 32 MU 756 PT
90°
0 20 P.C.

0 20 PT
90°
0 15 PC.

0 08 PT

GALAXY ct
0 05 86-14 MU 0756 40°

0 02 P.C

GRADYS WALK
MU 86-15,18 0 00 0759

TRAFFIC: CONTROL | COM/IND. ACCESS | PRKG. REST.

PAVEMENT DATA
24' F
5" C-C

TRAFFIC CODES
TRAFFIC CONTROLS: STOP SIGN=SSy
TRAFFIC LIGHT=T.L.,
FLASHING RED BALL=F.R.

TRAFFIC CODES
PARKING RESTRICTIONS: A.M. PEAK,
P.M. PEAK, A.M./P.M. PEAK, NO PARKING
ANYTIME=N.P., COMM/IND. ACCESS=E

SYSTEM				TRAFFIC		LINE DIAGRAM	TRAFFIC			PAVEMENT DATA
FED. AID.	FUNCT. CLASS.	HWY. SYS.	HPMS SAMPLE	PRKG. REST.	COM/IND ACCESS		CONTROL	COM/IND ACCESS	PRKG. REST.	

SHA 51.3 - 8 Revised
4.83

MARYLAND STATE HIGHWAY ADMINISTRATION URBAN

ROAD INVENTORY SHEET MU 0782

Party Chief WB
Recorder CG
Assistant
Map No./Dir. F12 / W
State Coordinates 864 - 418

Road No. ~~CO.~~ 4087
Road Name GALLERY CT.
County P.G.
Date 2-10-88
Sheet No. 1 OF 1

87-44

00 16

TRAFFIC CODES

TRAFFIC CONTROLS: STOP SIGN=SS, TRAFFIC LIGHT=T.L., FLASHING RED BALL=F.R.

PARKING RESTRICTIONS: A.M. PEAK, P.M. PEAK, A.M./P.M. PEAK, NO PARKING ANYTIME=N.P., COMM/IND. ACCESS=E

SYSTEM				TRAFFIC		LINE DIAGRAM	TRAFFIC			PAVEMENT DATA
FED. AID.	FUNCT CLASS.	HWY. SYS.	HPMS SAMPLE	PRKG. REST.	COM/IND. ACCESS		CONTROL	COM/IND. ACCESS	PRKG. REST.	
						DE CULDESAC				24' I J-C-C
						MU ~~CO~~ GALLERY 000 ~~4086~~ ST. 0783				

SYSTEM				TRAFFIC		LINE DIAGRAM	TRAFFIC				PAVEMENT DATA
FED. AID.	FUNCT. CLASS.	HWY. SYS.	HPMS SAMPLE	PRKG. REST.	COM/IND ACCESS		CONTROL	COM/IND ACCESS	PRKG. REST.		

SHA 51.3 - 8 Revised 4.83

MARYLAND STATE HIGHWAY ADMINISTRATION

URBAN

87-44
BB/CG
2-10-86

ROAD INVENTORY SHEET ~~0A452~~

Party Chief BB
Recorder AL
Assistant
Map No./Dir. F12 / N
State Coordinates 864-415

Road No. ~~CO.~~ ~~4706~~ MU 0783
Road Name GALLERY ST. (85-53)
County PR. GEO.
Date 3-13-86
Sheet No. 1 OF 1

87-45
00-17

SYSTEM				TRAFFIC		LINE DIAGRAM	TRAFFIC			PAVEMENT DATA
FED. AID.	FUNCT. CLASS.	HWY. SYS.	HPMS SAMPLE	PRKG. REST.	COM/IND. ACCESS		CONTROL	COM/IND. ACCESS	PRKG. REST.	
						ROAD 0 38 END				
						GALLERY CT. 0 31 (87-44) MU ~~CO~~ ~~4857~~ 0782				
						0 24				
						GLOBAL ST. ~~CO.~~ MU 0 21 ~~4705~~ 0785				
						GIDEON ST MU ~~CO.~~ ~~4907~~ 0784 0 10				
						0 08 PT 60° PC				
						0 03				24'I 7" C-C
						CUL 0 00 SAC D E				

TRAFFIC CODES

TRAFFIC CONTROLS: STOP SIGN=SS, TRAFFIC LIGHT=T.L., FLASHING RED BALL=F.R.

TRAFFIC CODES

PARKING RESTRICTIONS: A.M. PEAK, P.M. PEAK, A.M./P.M. PEAK, NO PARKING ANYTIME=N.P., COMM/IND. ACCESS=E

SYSTEM				TRAFFIC		LINE DIAGRAM	TRAFFIC				PAVEMENT DATA
FED. AID.	FUNCT. CLASS.	HWY. SYS.	HPMS SAMPLE	PRKG. REST.	COM/IND ACCESS		CONTROL	COM/IND ACCESS	PRKG. REST.		

SHA 51.3 - 8 Revised
4.83

MARYLAND STATE HIGHWAY ADMINISTRATION

BOWIE

ROAD INVENTORY SHEET

95-26

Party Chief BB
Recorder AH
Assistant
Map No./Dir. 15
State Coordinates

Road No. MU 752
Road Name GALLIC CT
County PRINCE GEORGES
Date 3/12/96
Sheet No. 1 OF 1

SYSTEM				TRAFFIC		LINE DIAGRAM	TRAFFIC			PAVEMENT DATA
	FUNCT CLASS	HWY. SYS.	HPMS SAMPLE	PREG. REST.	COM/IND ACCESS		CONTROL	COM/IND ACCESS	PREG. REST.	
						DE				
						CUL 0 005 SAC				↑
										26'I
										JCC
										ZUML
						GWINNETT LA				
						MU 000 778	SS			↓

TRAFFIC CODES

TRAFFIC CONTROLS: STOP SIGN-SS, TRAFFIC LIGHT=T.L., FLASHING RED BALL=F.R.

TRAFFIC CODES

PARKING RESTRICTIONS: A.M. PEAK, P.M. PEAK, A.M./P.M. PEAK, NO PARKING ANYTIME=N.P., COMM/IND. ACCESS=E

COUNTY _____ ROAD NO. _____ PAGE ___ OF ___

SYSTEM				TRAFFIC		LINE DIAGRAM	TRAFFIC				PAVEMENT DATA
	FUNCT. CLASS	HWY SYS	HPMS SAMPLE	PREG. REST.	COM/IND ACCESS		CONTRIB.	COM/IND ACCESS	PREG. REST.		

95-11

SHA 51.3 - 8 Revised 4.83

MARYLAND STATE HIGHWAY ADMINISTRATION

BOWIE

ROAD INVENTORY SHEET

Party Chief BB
Recorder AH
Assistant
Map No./Dir. 1 W
State Coordinates

Road No. MU 753
Road Name GAMMA LA
County PRINCE GEORGES
Date 3/12/96
Sheet No. 1 OF

TRAFFIC CODES

TRAFFIC CONTROLS: STOP SIGN-SS, TRAFFIC LIGHT=T.L., FLASHING RED BALL=F.R.

TRAFFIC CODES

PARKING RESTRICTIONS: A.M. PEAK, P.M. PEAK, A.M./P.M. PEAK, NO PARKING ANYTIME=N.P., COMM/IND. ACCESS=E

SYSTEM				TRAFFIC		LINE DIAGRAM	TRAFFIC			PAVEMENT DATA
	FUNCT CLASS	HWY. SYS.	HPMS SAMPLE	PEAK. REST.	COM/IND. ACCESS		CONTROL	COM/IND ACCESS	PEAK. REST.	
						D E				
						CUL 006 SAC				
						GARTH ST				26 I
						MU 000 751	SS			JCC
										2UML

COUNTY _____ ROAD NO. _____ PAGE ___ OF ___

SYSTEM				TRAFFIC		LINE DIAGRAM	TRAFFIC				PAVEMENT DATA
FUNCT. CLASS	HWY SYS	HPMS SAMPLE		PREG. REST.	COM/IND ACCESS		CONTROL	COM/IND ACCESS	PREG. REST.		

SHA 51.3 - 8 Revised
4.83

MARYLAND STATE HIGHWAY ADMINISTRATION

95-10

BOWIE

ROAD INVENTORY SHEET

Party Chief BB
Recorder AH
Assistant
Map No./Dir. 15
State Coordinates

Road No. MU 0751
Road Name GARTH ST
County PRINCE GEORGES
Date 3/12/96
Sheet No. 1 OF 1

SYSTEM				TRAFFIC		LINE DIAGRAM	TRAFFIC			PAVEMENT DATA
FUNCT CLASS	HWY. SYS.	HPMS SAMPLE		PREG. REST.	COMM/IND ACCESS		CONTROL	COM/IND ACCESS	PREG. REST.	
						D E				
						CUL 0 17 SAC				↑
						GUARDIAN CT				
						0 10 MU 769				
						GAMMA CT				
						0 04 MU 753				
										26 'I
										JCC
										ZUML
						OLD CHAPEL RD				
						CO 0 00 52	SS			↓

TRAFFIC CODES

TRAFFIC CONTROLS: STOP SIGN=SS, TRAFFIC LIGHT=T.L., FLASHING RED BALI=F.R.

TRAFFIC CODES

PARKING RESTRICTIONS: A.M. PEAK, P.M. PEAK, A.M./P.M. PEAK, NO PARKING ANYTIME=N.P., COMM/IND. ACCESS=E

COUNTY _____ ROAD NO. _____ PAGE ___ OF ___

SYSTEM				TRAFFIC		LINE DIAGRAM	TRAFFIC				PAVEMENT DATA
FUNCT. CLASS	HWY SYS	HPMS SAMPLE		PREG. REST.	COM/IND ACCESS		CONFIG	COM/IND ACCESS	PREG. REST.		

SHA 51.3 - 8 Revised
4.83

MARYLAND STATE HIGHWAY ADMINISTRATION

BOWIE

ROAD INVENTORY SHEET

95-27

Party Chief BB
Recorder AH
Assistant
Map No./Dir. 1 E
State Coordinates

Road No. MU 779
Road Name GEOFFREY RD
County PRINCE GEORGES
Date 3/12/96
Sheet No. 1 OF 1

TRAFFIC CODES

TRAFFIC CONTROLS: STOP SIGN-SS, TRAFFIC LIGHT=T.L., FLASHING RED BALL=F.R.

TRAFFIC CODES

PARKING RESTRICTIONS: A.M. PEAK, P.M. PEAK, A.M./P.M. PEAK, NO PARKING ANYTIME=N.P., COMM/IND. ACCESS=E

SYSTEM				TRAFFIC		LINE DIAGRAM	TRAFFIC			PAVEMENT DATA
	FUNCT CLASS	HWY. SYS.	HPMS SAMPLE	PKG. REST.	COM/IND ACCESS		CONTROL	COM/IND ACCESS	PKG. REST.	
						GATE				
						005				↑
										26'I
										JCC.
										ZUML
						GWINNETT 000 LA 778 MN	SS			↓

COUNTY _____ ROAD NO. _____ PAGE ___ OF ___

SYSTEM			TRAFFIC		LINE DIAGRAM	TRAFFIC				PAVEMENT DATA
FUNCT. CLASS	HWY SYS	HPMS SAMPLE	PREG. REST.	COM/IND ACCESS		CONFIG	COM/IND ACCESS	PREG. REST.		

SHA 51.3 - 8 Revised
4.83

URBAN

MARYLAND STATE HIGHWAY ADMINISTRATION

ROAD INVENTORY SHEET

MU 0784

Party Chief BB
Recorder AL
Assistant
Map No./Dir. F12 / 5
State Coordinates 864-415

Road No. ~~CO.~~ 4707
Road Name GIDEON ST. (BS-54)
County PR. GEO.
Date 3-13-86
Sheet No. 1 OF 1

00-18

TRAFFIC CODES
TRAFFIC CONTROLS: STOP SIGN=SS, TRAFFIC LIGHT=T.L., FLASHING RED BALL=F.R.

TRAFFIC CODES
PARKING RESTRICTIONS: A.M. PEAK, P.M. PEAK, A.M./P.M. PEAK, NO PARKING ANYTIME=N.P., COMM/IND. ACCESS=E

SYSTEM				TRAFFIC		LINE DIAGRAM	TRAFFIC			PAVEMENT DATA
FED. AID.	FUNCT. CLASS.	HWY. SYS.	HPMS SAMPLE	PRKG. REST.	COM/IND. ACCESS		CONTROL	COM/IND. ACCESS	PRKG. REST.	
						GALLERY ~~CO~~ MU 017 ST ~~4706~~ 0783				
						019 PT				
						500				
						006 PC				
										24'I
										"J" C-C
						GLOBAL ~~CO~~ MU 000 ST. ~~4709~~ 0783				

SYSTEM				TRAFFIC		LINE DIAGRAM	TRAFFIC				PAVEMENT DATA
FED. AID.	FUNCT. CLASS.	HWY. SYS.	HPMS SAMPLE	PRKG. REST.	COM/IND ACCESS		CONTROL	COM/IND ACCESS	PRKG. REST.		

95-18

SHA 51.3 - 8 Revised 4.83

MARYLAND STATE HIGHWAY ADMINISTRATION

BOWIE

ROAD INVENTORY SHEET

Party Chief: BB
Recorder: AH
Assistant:
Map No./Dir.: / W
State Coordinates:

Road No.: MU 767
Road Name: GILBRALTER CT
County: PRINCE GEORGES
Date: 3/12/96
Sheet No.: 1 OF 1

SYSTEM				TRAFFIC		LINE DIAGRAM	TRAFFIC			PAVEMENT DATA
	FUNCT CLASS	HWY. SYS.	HPMS SAMPLE	PRKG. REST.	COM/IND. ACCESS		CONTROL	COM/IND. ACCESS	PRKG. REST.	
						GILBRALTER MU				
						CT				
						012 767				
						011 PT				
						180°				
						009 PC				
				PKG						
						008 PT				
						180°				
						006 PC				
						GILBRALTER CT				
						40° MU 767 004				
										26' I
										JCC
										ZUML
						GULLIVERS TRAIL				
						MU 000 768	SS			
						GILBRALTER LN MU 765				

TRAFFIC CODES

TRAFFIC CONTROLS: STOP SIGN=SS, TRAFFIC LIGHT=T.L., FLASHING RED BALL=F.R.

TRAFFIC CODES

PARKING RESTRICTIONS: A.M. PEAK, P.M. PEAK, A.M./P.M. PEAK, NO PARKING ANYTIME=N.P., COMM/IND. ACCESS=E

COUNTY _____ ROAD NO. _____ PAGE ___ OF ___

SYSTEM				TRAFFIC		LINE DIAGRAM	TRAFFIC				PAVEMENT DATA
FUNCT. CLASS	HWY SYS	HPMS SAMPLE		PREG. REST.	COM/IND ACCESS		CONFIG	COM/IND ACCESS	PREG. REST.		

95-16

SHA 51.3 - 8 Revised 4.83

MARYLAND STATE HIGHWAY ADMINISTRATION

BOWIE

ROAD INVENTORY SHEET

Party Chief 13B
Recorder AH
Assistant
Map No./Dir. 1E
State Coordinates

Road No. MU 765
Road Name GILBRALTER LN
County PRINCE GEORGES
Date 3/12/96
Sheet No. 1 OF 1

SYSTEM: FUNCT CLASS | HWY. SYS. | HPMS SAMPLE
TRAFFIC: PREG. REST. | COM/IND ACCESS

LINE DIAGRAM

TRAFFIC: CONTROL | COM/IND ACCESS | PREG. REST.

PAVEMENT DATA

TRAFFIC CODES
TRAFFIC CONTROLS: STOP SIGN-SS, TRAFFIC LIGHT=T.L., FLASHING RED BALI=F.R.

TRAFFIC CODES
PARKING RESTRICTIONS: A.M. PEAK, P.M. PEAK, A.M./P.M. PEAK, NO PARKING ANYTIME=N.P., COMM/IND. ACCESS=E

DE
CUL 010 SAC

GRESHAM CT
009 MU 766

PT 007
30°
PC 003

26'I
JCC
2UML

GULLIVERS TRAIL
MU 000 768

CUL SAC

GILBRALTER CT 767
MU

COUNTY _____ ROAD NO. _____ PAGE ___ OF ___

SYSTEM				TRAFFIC		LINE DIAGRAM	TRAFFIC				PAVEMENT DATA
FUNCT. CLASS	HWY SYS	HPMS SAMPLE		PREG. RESI.	COM/IND ACCESS		CONTROL	COM/IND ACCESS	PREG. RESI.		

95-19

SHA 51.3 - 8 Revised 4.83

MARYLAND STATE HIGHWAY ADMINISTRATION

BOWIE

ROAD INVENTORY SHEET

Party Chief BB
Recorder AH
Assistant
Map No./Dir. 1 W
State Coordinates

Road No. MU 771
Road Name GLYDON CT
County PRINCE GEORGES
Date 3/12/96
Sheet No. 1 OF 1

SYSTEM: FUNCT CLASS | HWY. SYS. | HPMS SAMPLE
TRAFFIC: PREG. REST. | COM/IND ACCESS

LINE DIAGRAM

TRAFFIC: CONTROL | COM/IND ACCESS | PREG. REST.

PAVEMENT DATA

TRAFFIC CODES
TRAFFIC CONTROLS: STOP SIGN-SS, TRAFFIC LIGHT=T.L., FLASHING RED BALL=F.R.

TRAFFIC CODES
PARKING RESTRICTIONS: A.M. PEAK, P.M. PEAK, A.M./P.M. PEAK, NO PARKING ANYTIME=N.P., COMM/IND. ACCESS=E

DE
CUL 0 16 SAC

26'I
JCC
2UML

GULLIVERS TRAIL
MU 0 00 768

55

GRIMSBY CT 772 MU

COUNTY _____ ROAD NO. _____ PAGE ___ OF ___

SYSTEM				TRAFFIC		LINE DIAGRAM	TRAFFIC				PAVEMENT DATA
FUNCT. CLASS	HWY SYS	HPMS SAMPLE		PREG. REST.	COM/IND ACCESS		OTHER	COM/IND ACCESS	PREG. REST.		

SHA 51.3 - 8 Revised
4.83

URBAN

MARYLAND STATE HIGHWAY ADMINISTRATION

ROAD INVENTORY SHEET GLOBAL

Party Chief BB
Recorder AL
Assistant
Map No./Dir. F 12 / W
State Coordinates 864-415

Road No. ~~CO.~~ ~~4705~~ MU 0785
Road Name ~~GLOBE~~ ST (85-51/52)
County PR. GEO.
Date 3-13-86
Sheet No. 1 OF 1

00-19

TRAFFIC CODES
TRAFFIC CONTROLS: STOP SIGN=SS, TRAFFIC LIGHT=T.L., FLASHING RED BALL=F.R.

TRAFFIC CODES
PARKING RESTRICTIONS: A.M. PEAK, P.M. PEAK, A.M./P.M. PEAK, NO PARKING ANYTIME=N.P., COMM/IND. ACCESS=E

SYSTEM				TRAFFIC		LINE DIAGRAM	TRAFFIC			PAVEMENT DATA
FED. AID.	FUNCT. CLASS.	HWY. SYS.	HPMS SAMPLE	PRKG. REST.	COM/IND. ACCESS		CONTROL	COM/IND. ACCESS	PRKG. REST.	
						GABRIEL ST.				
						~~CO.~~ MU 0 27 ~~4708~~ 0781				
						GIDEON ST				
						MU ~~CO.~~ ~~4707~~ 0784 0 15				
										24'I
										"J" C-C
						GALLERY ST				
						~~MISC.~~ 0 05 ~~4706~~ 0783				
										36'I
										"J" C-C
						HIGHBRIDGE RD.				
						CO. 0 00 ~~67~~ 5068				
						Trail 768				
						Gullivers MU				

SYSTEM				TRAFFIC		LINE DIAGRAM	TRAFFIC			PAVEMENT DATA
FED. AID.	FUNCT. CLASS.	HWY. SYS.	HPMS SAMPLE	PRKG. REST.	COM/IND ACCESS		CONTROL	COM/IND ACCESS	PRKG. REST.	

SHA 51.3 - 8 Revised
4.83

MARYLAND STATE HIGHWAY ADMINISTRATION

BOWIE ~~CO 5165~~

ROAD INVENTORY SHEET

89-26,27 Ex
90-66

Party Chief BB
Recorder BB
Assistant
Map No./Dir. F12 / E
State Coordinates 862 - 424

Road No. ~~OP 4675~~ MU 0786
Road Name GOLD CUP LA.
County PR. GEO
Date 3-1-90
Sheet No. 1 OF 1

02-52MU
02-30CO

SYSTEM				TRAFFIC		LINE DIAGRAM	TRAFFIC			PAVEMENT DATA
FED. AID.	FUNCT. CLASS.	HWY. SYS.	HPMS SAMPLE	PRK.G. REST.	COM/IND. ACCESS		CONTROL	COM/IND. ACCESS	PRK.G. REST.	
	Urban Local									
						D E				
						CUL 023 SAC				
						STEEPLE CHASE DR				
						~~OP~~ MU 010 2735 ~~4673~~				
						~~CO~~ @.40 ~~4990~~				
										29'I
										SC-C
						CUL 000 SAC				✓
						D E				

TRAFFIC CODES
TRAFFIC CONTROLS: STOP SIGN=SS, TRAFFIC LIGHT=T.L., FLASHING RED BALL=F.R.

TRAFFIC CODES
PARKING RESTRICTIONS: A.M. PEAK, P.M. PEAK, A.M./P.M. PEAK, NO PARKING ANYTIME=N.P., COMM/IND. ACCESS=E

SYSTEM				TRAFFIC		LINE DIAGRAM	TRAFFIC			PAVEMENT DATA
FED. AID.	FUNCT. CLASS.	HWY. SYS.	HPMS SAMPLE	PRKG. REST.	COM/IND ACCESS		CONTROL	COM/IND ACCESS	PRKG. REST.	

SHA 51.3 - 8 Revised 4.83

95-14,15

MARYLAND STATE HIGHWAY ADMINISTRATION

BOWIE

ROAD INVENTORY SHEET

Party Chief BB
Recorder AH
Assistant
Map No./Dir. 1 N
State Coordinates

Road No. MU 764
Road Name GOTHIC LA
County PRINCE GEORGES
Date 3/12/96
Sheet No. 1 OF

TRAFFIC CODES

TRAFFIC CONTROLS: STOP SIGN-SS, TRAFFIC LIGHT=T.L., FLASHING RED BALL=F.R.

TRAFFIC CODES

PARKING RESTRICTIONS: A.M. PEAK, P.M. PEAK, A.M./P.M. PEAK, NO PARKING ANYTIME=N.P., COMM/IND. ACCESS=E

SYSTEM				TRAFFIC		LINE DIAGRAM	TRAFFIC			PAVEMENT DATA
	FUNCT CLASS	HWY. SYS.	HPMS SAMPLE	PKG. REST.	COM/IND ACCESS		CONTROL	COM/IND ACCESS	PKG. REST.	
				X		0 21				
				PKG		0 20 90°				
						0 18 90°				
						GOTHIC LA MU 764				
				V	V	0 16 90°				
						90° 0 14				
						0 08 40°		E		
						0 06		E		26'I
						0 05			PKG	JCC
										2UML
						0 03			X	
						GULLIVERS TRAIL				
						0 01 MU 768				5
										52'I
										JC-C
										2UML
						0 00			V	
						ROAD X X X X END				

COUNTY P.G ROAD NO. MU PAGE 2 OF 2

SYSTEM				TRAFFIC		LINE DIAGRAM	TRAFFIC				PAVEMENT DATA
	FUNCT. CLASS	HWY SYS	HPMS SAMPLE	PREG. REST.	COM/IND ACCESS		CONTRIB.	COM/IND ACCESS	PREG. REST.		
						GOTHIC LA					
						MU 764					
						GOTHIC LA					
						MU 764 0 23					
											26'I
											JCC
											ZUML

SHA 51.3 - 8 Revised
4.83

MARYLAND STATE HIGHWAY ADMINISTRATION

ROAD INVENTORY SHEET

Party Chief BB
Recorder TM
Assistant
Map No./Dir. 15
State Coordinates

Road No. MUN 0758 86-16
Road Name GRADYS Ct
County P.G
Date 4-1-87
Sheet No. 1 OF 1

SYSTEM				TRAFFIC		LINE DIAGRAM	TRAFFIC			PAVEMENT DATA
FED. AID.	FUNCT. CLASS.	HWY. SYS.	HPMS SAMPLE	PRKG. REST.	COM/IND. ACCESS		CONTROL	COM/IND. ACCESS	PRKG. REST.	
						D E				
						CHL 0 04 SAC				↑
										24'I
										"J" C-C
						GRADYS W A/K				↓
						86-15+18 0 00 0759				
						MU				

TRAFFIC CODES

TRAFFIC CONTROLS: STOP SIGN=SSy
TRAFFIC LIGHT=T.L.,
FLASHING RED BALL=F.R.

TRAFFIC CODES

PARKING RESTRICTIONS: A.M. PEAK,
P.M. PEAK, A.M./P.M. PEAK, NO PARKING
ANYTIME=N.P., COMM/IND. ACCESS=E

SYSTEM				TRAFFIC		LINE DIAGRAM	TRAFFIC			PAVEMENT DATA
FED. AID.	FUNCT. CLASS.	HWY. SYS.	HPMS SAMPLE	PRKG. REST.	COM/IND ACCESS		CONTROL	COM/IND ACCESS	PRKG. REST.	

SHA 51.3 - 8 Revised
4.83

MARYLAND STATE HIGHWAY ADMINISTRATION

ROAD INVENTORY SHEET

Party Chief BB
Recorder TM
Assistant
Map No./Dir. 1 W
State Coordinates

Road No. MUN 0759 B6-15 + 18
Road Name GRADYS WALK
County P.G
Date 4-1-87
Sheet No. 1 OF 1

TRAFFIC CODES
TRAFFIC CONTROLS: STOP SIGN=SS, TRAFFIC LIGHT=T.L., FLASHING RED BALL=F.R.

TRAFFIC CODES
PARKING RESTRICTIONS: A.M. PEAK, P.M. PEAK, A.M./P.M. PEAK, NO PARKING ANYTIME=N.P., COMM/IND. ACCESS=E

SYSTEM				TRAFFIC		LINE DIAGRAM	TRAFFIC			PAVEMENT DATA
FED. AID.	FUNCT CLASS.	HWY. SYS.	HPMS SAMPLE	PRKG. REST.	COM/IND. ACCESS		CONTROL	COM/IND. ACCESS	PRKG. REST.	
						GRASON LA. MU 86-19,20 0 29 0761				
						GALAXY LA @ 0° MU 755 0 16				
						P.T 70° GRADYS CT MU 758 0 11				
						P.C 0 08				24'I
						GALAXY @ 37° LA MU 0 05 755			X	"J" C-C
						LAUREL-Bowie RD MD 0 00 197				35'I "J" C-C

SYSTEM				TRAFFIC		LINE DIAGRAM	TRAFFIC			PAVEMENT DATA
FED. AID.	FUNCT. CLASS.	HWY. SYS.	HPMS SAMPLE	PRKG. REST.	COM/IND ACCESS		CONTROL	COM/IND ACCESS	PRKG. REST.	

SHA 51.3 - 8 Revised
4.83

MARYLAND STATE HIGHWAY ADMINISTRATION

BOWIE

87-14

ROAD INVENTORY SHEET MN 763

Party Chief BB
Recorder TM
Assistant
Map No./Dir. F-12 / N
State Coordinates 869-419

Road No. ~~OP 4567~~ 86-19+20 X
Road Name GRASON CT
County P.G.
Date 4-1-87
Sheet No. 1 OF 1

SYSTEM				TRAFFIC		LINE DIAGRAM	TRAFFIC			PAVEMENT DATA
FED. AID.	FUNCT. CLASS.	HWY. SYS.	HPMS SAMPLE	PRKG. REST.	COM/IND. ACCESS		CONTROL	COM/IND. ACCESS	PRKG. REST.	
						D E				
						cul 0 04 SAC				
										24'I
						GRASON LA.				"J" C-C
						MU 86-19+20 00 0761				

TRAFFIC CODES

TRAFFIC CONTROLS: STOP SIGN=S.S., TRAFFIC LIGHT=T.L., FLASHING RED BALL=F.R.

TRAFFIC CODES

PARKING RESTRICTIONS: A.M. PEAK, P.M. PEAK, A.M./P.M. PEAK, NO PARKING ANYTIME=N.P., COMM/IND. ACCESS=E

SYSTEM				TRAFFIC		LINE DIAGRAM	TRAFFIC			PAVEMENT DATA
FED. AID.	FUNCT. CLASS.	HWY. SYS.	HPMS SAMPLE	PRKG. REST.	COM/IND ACCESS		CONTROL	COM/IND ACCESS	PRKG. REST.	

SHA 51.3 - 8 Revised
4.83

MARYLAND STATE HIGHWAY ADMINISTRATION

BOWIE

87-13

ROAD INVENTORY SHEET

MU 762

Party Chief BB
Recorder YM
Assistant
Map No./Dir. F-12 / S
State Coordinates 869-419

Road No. ~~OP 4563~~ 86-19+20 K
Road Name GRASON TERR
County P.G
Date 7-1-87
Sheet No. 1 OF 1

SYSTEM				TRAFFIC		LINE DIAGRAM	TRAFFIC			PAVEMENT DATA
FED. AID.	FUNCT. CLASS.	HWY. SYS.	HPMS SAMPLE	PRK.G. REST.	COM/IND. ACCESS		CONTROL	COM/IND. ACCESS	PRK.G. REST.	
						D E CHL 0 04 SAC				24' F "J" C-C
						GRASON LN. 86-19+200 00 0761 MU				

TRAFFIC CODES

TRAFFIC CONTROLS: STOP SIGN=SS, TRAFFIC LIGHT=T.L., FLASHING RED BALL=F.R.

TRAFFIC CODES

PARKING RESTRICTIONS: A.M. PEAK, P.M. PEAK, A.M./P.M. PEAK, NO PARKING ANYTIME=N.P., COMM/IND. ACCESS=E

SYSTEM				TRAFFIC		LINE DIAGRAM	TRAFFIC			PAVEMENT DATA
FED. AID.	FUNCT. CLASS.	HWY. SYS.	HPMS SAMPLE	PRK.G. REST.	COM/IND ACCESS		CONTROL	COM/IND ACCESS	PRK.G. REST.	

SHA 51.3 - 8 Revised
4.83

MARYLAND STATE HIGHWAY ADMINISTRATION

BOWIE

ROAD INVENTORY SHEET

95-21

Party Chief BB
Recorder AH
Assistant
Map No./Dir. 1 N
State Coordinates

Road No. MU 773
Road Name GRENDEL PL
County PRINCE GEORGES
Date 3/12/96
Sheet No. 1 OF 1

SYSTEM				TRAFFIC		LINE DIAGRAM	TRAFFIC			PAVEMENT DATA
	FUNCT CLASS	HWY. SYS.	HPMS SAMPLE	PREG. REST.	COM/IND ACCESS		CONTROL	COM/IND ACCESS	PREG. REST.	
						(GRENDEL PL)				
						MU 005 774				
										26'I
										JCC
										ZUML
						GULLIVERS 000 TRAIL	55			
						MU 768				

TRAFFIC CODES

TRAFFIC CONTROLS: STOP SIGN=SS, TRAFFIC LIGHT=T.L., FLASHING RED BALL=F.R.

TRAFFIC CODES

PARKING RESTRICTIONS: A.M. PEAK, P.M. PEAK, A.M./P.M. PEAK, NO PARKING ANYTIME=N.P., COMM/IND. ACCESS=E

COUNTY _____ ROAD NO. _____ PAGE ___ OF ___

SYSTEM				TRAFFIC		LINE DIAGRAM	TRAFFIC				PAVEMENT DATA
FUNCT. CLASS	HWY SYS	HPMS SAMPLE		PREG. RESI.	COM/IND ACCESS		CONTROL	COM/IND ACCESS	PREG. RESI.		

SHA 51.3 - 8 Revised
4.83

95-214

MARYLAND STATE HIGHWAY ADMINISTRATION

BOWIE

ROAD INVENTORY SHEET

Party Chief BB
Recorder AH
Assistant
Map No./Dir. 1 E
State Coordinates

Road No. MU 774
Road Name (GRENDEL PL)
County PRINCE GEORGES
Date 3/12/96
Sheet No. 1 OF 1

SYSTEM				TRAFFIC		LINE DIAGRAM	TRAFFIC			PAVEMENT DATA
FUNCT CLASS	HWY. SYS	HPMS SAMPLE		PKG. REST.	COM/IND ACCESS		CONTROL	COM/IND ACCESS	PKG. REST.	
						D E				
						CUL 0 11 SAC				
						(GRENDEL PL)				
						0 03 MU 773				
										26'I
										JCC
										ZUML
						CUL 0 00 SAC				
						D E				

TRAFFIC CODES

TRAFFIC CONTROLS: STOP SIGN-SS, TRAFFIC LIGHT=T.L., FLASHING RED BALL=F.R.

TRAFFIC CODES

PARKING RESTRICTIONS: A.M. PEAK, P.M. PEAK, A.M./P.M. PEAK, NO PARKING ANYTIME=N.P., COMM/IND. ACCESS=E

COUNTY _____ ROAD NO. _____ PAGE ___ OF ___

SYSTEM			TRAFFIC		LINE DIAGRAM	TRAFFIC			PAVEMENT DATA
FUNCT. CLASS	HWY SYS	HPMS SAMPLE	PREG. REST.	COM/IND ACCESS		CONERGL	COM/IND ACCESS	PREG. REST.	

95-22

SHA 51.3 - 8 Revised
4.83

MARYLAND STATE HIGHWAY ADMINISTRATION

BOWIE

ROAD INVENTORY SHEET

Party Chief 313
Recorder AH
Assistant
Map No./Dir. 1 E
State Coordinates

Road No. MU 775
Road Name GRENFELL CT.
County PRINCE GEORGES
Date 3/12/96
Sheet No. 1 OF 1

TRAFFIC CODES
TRAFFIC CONTROLS: STOP SIGN-SS, TRAFFIC LIGHT=T.L., FLASHING RED BALI=F.R.

TRAFFIC CODES
PARKING RESTRICTIONS: A.M. PEAK, P.M. PEAK, A.M./P.M. PEAK, NO PARKING ANYTIME=N.P., COMM/IND. ACCESS=E

SYSTEM				TRAFFIC		LINE DIAGRAM	TRAFFIC			PAVEMENT DATA
	FUNCT CLASS	HWY. SYS.	HPMS SAMPLE	PREG. REST.	COM/IND ACCESS		CONTROL	COM/IND ACCESS	PREG. REST.	
						D E				
						CUL 0 004 SAC				↑
										26'I
										Jc-c
										2UML
						GULLIVERS TRAIL				
						MU 0 00 768	SS			↓
						GRENFELL LANE MU 775				

COUNTY _____ ROAD NO. _____ PAGE ___ OF ___

SYSTEM				TRAFFIC		LINE DIAGRAM	TRAFFIC				PAVEMENT DATA
FUNCT. CLASS	HWY SYS	HPMS SAMPLE		PREG. REST.	COM/IND ACCESS		COM/IND	ACCESS	PREG. REST.		

SHA 51.3 - 8 Revised
4.83

95-23

MARYLAND STATE HIGHWAY ADMINISTRATION

BOWIE

ROAD INVENTORY SHEET

Party Chief BB
Recorder AH
Assistant
Map No./Dir. 1 E
State Coordinates

Road No. MU 776
Road Name GRENFELL LOOP
County PRINCE GEORGES
Date 3/12/96
Sheet No. 1 OF 1

TRAFFIC CODES
TRAFFIC CONTROLS: STOP SIGN-SS, TRAFFIC LIGHT=T.L., FLASHING RED BALI=F.R.

TRAFFIC CODES
PARKING RESTRICTIONS: A.M. PEAK, P.M. PEAK, A.M./P.M. PEAK, NO PARKING ANYTIME=N.P., COMM/IND. ACCESS=E

SYSTEM				TRAFFIC		LINE DIAGRAM	TRAFFIC			PAVEMENT DATA
	FUNCT CLASS	HWY. SYS.	HPMS SAMPLE	PKG. REST.	COM/IND ACCESS		CONTROL	COM/IND ACCESS	PKG. REST.	
						GRENFELL CT MU 775				
						GULLIVERS MU — TRAIL 768	SS			
						0 23				
						0 18 PT				
				PKG		0 15 180°				
						0 13				
						0 07 PC				
						GRENFELL PL				
						0 06 MU 777				
										26'I
										J C-C
										2 UML
						TRAIL				
						GULLIVERS MU 0 00 768	SS			

COUNTY _____ ROAD NO. _____ PAGE ___ OF ___

SYSTEM				TRAFFIC		LINE DIAGRAM	TRAFFIC				PAVEMENT DATA
FUNCT. CLASS	HWY SYS	HPMS SAMPLE		PREG. REST.	COM/IND ACCESS		CONFIG.	COM/IND ACCESS	PREG. REST.		

95-24

SHA 51.3 - 8 Revised 4.83

MARYLAND STATE HIGHWAY ADMINISTRATION

BOWIE

ROAD INVENTORY SHEET

Party Chief BB
Recorder AH
Assistant
Map No./Dir. 15
State Coordinates

Road No. MU 777
Road Name GRENFELL PL
County PRINCE GEORGES
Date 3/12/96
Sheet No. 1 OF 1

TRAFFIC CODES

TRAFFIC CONTROLS: STOP SIGN-SS, TRAFFIC LIGHT=T.L., FLASHING RED BALI=F.R.

TRAFFIC CODES

PARKING RESTRICTIONS: A.M. PEAK, P.M. PEAK, A.M./P.M. PEAK, NO PARKING ANYTIME=N.P., COMM/IND. ACCESS=E

SYSTEM				TRAFFIC		LINE DIAGRAM	TRAFFIC			PAVEMENT DATA
	FUNCT CLASS	HWY. SYS.	HPMS SAMPLE	PEEG. REST.	COM/IND ACCESS		CONTROL	COM/IND ACCESS	PEEG. REST.	
						ROAD END				
						004				↑
										26'I
										JCC
										2UML
						GRENFELL LOOP				
						MU 000 776	SS			↓

COUNTY _____ ROAD NO. _____ PAGE ___ OF ___

SYSTEM				TRAFFIC		LINE DIAGRAM	TRAFFIC			PAVEMENT DATA
	FUNCT. CLASS	HWY SYS	HPMS SAMPLE	PRKG. REST.	COM/IND ACCESS		CONTROL	COM/IND ACCESS	PRKG. REST.	

SHA 51.3 - 8 Revised
4.83

BOWIE

MARYLAND STATE HIGHWAY ADMINISTRATION

ROAD INVENTORY SHEET

Mu 871

95-13
BOWIE
3/12/95

90-STATE
Ex#1
95-42

Party Chief BB
Recorder BB
Assistant
Map No./Dir. F12 / N
State Coordinates 860-415

Road No. ~~OP 4188~~
Road Name GRENVILLE LA
County PRINCE GEORGES
Date 3-12-91
Sheet No. 1 OF 1

TRAFFIC CODES
TRAFFIC CONTROLS: STOP SIGN=SS, TRAFFIC LIGHT=T.L., FLASHING RED BALL=F.R.

TRAFFIC CODES
PARKING RESTRICTIONS: A.M. PEAK, P.M. PEAK, A.M./P.M. PEAK, NO PARKING ANYTIME=N.P., COMM/IND. ACCESS=E

SYSTEM				TRAFFIC		LINE DIAGRAM	TRAFFIC			PAVEMENT DATA
FED. AID.	FUNCT. CLASS.	HWY. SYS.	HPMS SAMPLE	PRKG. REST.	COM/IND. ACCESS		CONTROL	COM/IND. ACCESS	PRKG. REST.	
						GULLIVER'S TRAILS				
						MU (~~Proposed~~) 0 13 (~~Proposed~~) 768	SS			
						0 09 30°				24' I
										2-8' FSHD
						↑ CORP LMTS ↑ BOWIE ↑				2 ML
						ANNAPOLIS Rd.				
						MD 0 00 450 @ 10.82	SS			

NON FA
URB LOCAL

SYSTEM				TRAFFIC		LINE DIAGRAM	TRAFFIC			PAVEMENT DATA
FED. AID.	FUNCT. CLASS.	HWY. SYS.	HPMS SAMPLE	PRKG. REST.	COM/IND ACCESS		CONTROL	COM/IND ACCESS	PRKG. REST.	

95-17

SHA 51.3 - 8 Revised
4.83

MARYLAND STATE HIGHWAY ADMINISTRATION

BOWIE

ROAD INVENTORY SHEET

Party Chief BB
Recorder AH
Assistant
Map No./Dir. 1 W
State Coordinates

Road No. MU 766
Road Name GRESHAM CT
County PRINCE GEORGES
Date 3/12/96
Sheet No. 1 OF 1

TRAFFIC CODES
TRAFFIC CONTROLS: STOP SIGN-SS, TRAFFIC LIGHT=T.L., FLASHING RED BALL=F.R.

TRAFFIC CODES
PARKING RESTRICTIONS: A.M. PEAK, P.M. PEAK, A.M./P.M. PEAK, NO PARKING ANYTIME=N.P., COMM/IND. ACCESS=E

SYSTEM				TRAFFIC		LINE DIAGRAM	TRAFFIC			PAVEMENT DATA
	FUNCT CLASS	HWY. SYS.	HPMS SAMPLE	PKG. REST.	COM/IND ACCESS		CONTROL	COM/IND ACCESS	PKG. REST.	
						D E				
						CUL 012 SAC				
					E	004		E		
					E	003		E		26'I
										JCC
										ZUML
						GILBRATER LN				
						MU 000 765				

COUNTY _____ ROAD NO. _____ PAGE ___ OF ___

SYSTEM				TRAFFIC		LINE DIAGRAM	TRAFFIC				PAVEMENT DATA
	FUNCT. CLASS	HWY SYS	HPMS SAMPLE	PREG. REST.	COM/IND ACCESS		COM/IND	COM/IND ACCESS	PREG. REST.		

95-20

SHA 51.3 - 8 Revised 4.83

MARYLAND STATE HIGHWAY ADMINISTRATION

BOWIE

ROAD INVENTORY SHEET

Party Chief: BB
Recorder: AH
Assistant:
Map No./Dir.: / EB
State Coordinates:

Road No.: Mu 772
Road Name: GRIMSBY CT
County: PRINCE GEORGES
Date: 3/12/96
Sheet No.: 1 OF 1

SYSTEM				TRAFFIC		LINE DIAGRAM	TRAFFIC			PAVEMENT DATA
	FUNCT CLASS	HWY. SYS.	HPMS SAMPLE	PRKG. REST.	COM/IND. ACCESS		CONTROL	COM/IND. ACCESS	PRKG. REST.	
						DE				
						CUL 007 SAC				
										26'I
										JCC
										2VML
						GULLIVERS TRAIL				
						MU 000 768	SS			
						GLYDON CT 771 MU				

TRAFFIC CODES

TRAFFIC CONTROLS: STOP SIGN-SS, TRAFFIC LIGHT=T.L., FLASHING RED BALL=F.R.

TRAFFIC CODES

PARKING RESTRICTIONS: A.M. PEAK, P.M. PEAK, A.M./P.M. PEAK, NO PARKING ANYTIME=N.P., COMM/IND. ACCESS=E

COUNTY _____ ROAD NO. _____ PAGE ___ OF ___

SYSTEM				TRAFFIC		LINE DIAGRAM	TRAFFIC				PAVEMENT DATA
FUNCT. CLASS	HWY SYS	HPMS SAMPLE		PREG. REST.	COM/IND ACCESS		COM/IND	ACCESS	PREG. REST.		

SHA 51.3 - 8 Revised
4.83

MARYLAND STATE HIGHWAY ADMINISTRATION

95-12

BOWIE

ROAD INVENTORY SHEET

Party Chief: BB
Recorder: AH
Assistant:
Map No./Dir.: 1 W
State Coordinates:

Road No.: MU 0769
Road Name: GUARDIAN CT
County: PRINCE GEORGES
Date: 3/12/96
Sheet No.: 1 OF 1

SYSTEM				TRAFFIC		LINE DIAGRAM	TRAFFIC			PAVEMENT DATA
	FUNCT CLASS	HWY. SYS.	HPMS SAMPLE	PREG. REST.	COM/IND ACCESS		CONTROL	COM/IND ACCESS	PREG. REST.	
						DE				
						CUL 011 SAC				↑
						009 PT				
						90°				
						002 PC				26'I
										JCC
										ZUML
						GARTH ST				
						MU 000 751	SS			↓

TRAFFIC CODES

TRAFFIC CONTROLS: STOP SIGN-SS, TRAFFIC LIGHT=T.L., FLASHING RED BALI=F.R.

TRAFFIC CODES

PARKING RESTRICTIONS: A.M. PEAK, P.M. PEAK, A.M./P.M. PEAK, NO PARKING ANYTIME=N.P., COMM/IND. ACCESS=E

COUNTY _____ ROAD NO. _____ PAGE ___ OF ___

SYSTEM				TRAFFIC		LINE DIAGRAM	TRAFFIC				PAVEMENT DATA
	FUNCT. CLASS	HWY SYS	HPMS SAMPLE	PKG. REST.	COM/IND ACCESS		X-CHNG	COM/IND ACCESS	PKG. REST.		

SHA 51.3 - 8 Revised 4.83

MARYLAND STATE HIGHWAY ADMINISTRATION

BOWIE

ROAD INVENTORY SHEET

95-13

Party Chief: BB
Recorder: AH
Assistant:
Map No./Dir.: / EB
State Coordinates:

Road No.: MU 768
Road Name: GULLIVERS TRAIL
County: PRINCE GEORGES
Date: 3/12/96
Sheet No.: 1 OF 2

TRAFFIC CODES: TRAFFIC CONTROLS: STOP SIGN=SS, TRAFFIC LIGHT=T.L., FLASHING RED BALL=F.R.

TRAFFIC CODES: PARKING RESTRICTIONS: A.M. PEAK, P.M. PEAK, A.M./P.M. PEAK, NO PARKING ANYTIME=N.P., COMM/IND. ACCESS=E

SYSTEM: FUNCT CLASS	SYSTEM: HWY. SYS.	SYSTEM: HPMS SAMPLE	TRAFFIC: PRKG. REST.	TRAFFIC: COM/IND. ACCESS	LINE DIAGRAM	TRAFFIC: CONTROL	TRAFFIC: COM/IND. ACCESS	TRAFFIC: PRKG. REST.	PAVEMENT DATA
					PT 0 33				
					GRENDEL PL				
					MU 773 0 24				
					90°				
					PC 0 18				
					GLYDON CT GRIMSBY CT				
					MU 771 0 17 MU 772				
					GILBRALTER CT GILBRALTER LN				
					MU 767 0 11 MU 765				
					0 09 PT				
					60°				
									36' I
					0 03 PC				J C-C
									2 UML
					HIGHBRIDGE RD				
					CO 0 00 5068	SS			
					GLOBAL ST ~~CO 4705~~ MU 0785				

COUNTY PG ROAD NO. _____ PAGE 2 OF 2

SYSTEM				TRAFFIC		LINE DIAGRAM			TRAFFIC				PAVEMENT DATA
FUNCT. CLASS	HWY SYS	HPMS SAMPLE		PKG. REST.	COM/IND ACCESS				CONFIG	COM/IND ACCESS	PKG. REST.		
						GOTHIC		LA					
						MU	081	764	SS				
						PT	078						
						GRENVILLE LA							
						MU 871	069						
					E	PC	067						
					E	PKG	065						
						GRENFELL LOOP							
						MU PT 776 @.00	052						
						GRENFELL LOOP		GRENFELL CT					
						MU 776 @.23	048	MU 775					
						90°							
						GWINNETT LA							
						MU 778	042						
						PC	038						36'I JC-C 2UML

SHA 51.3 - 8 Revised
4.83

MARYLAND STATE HIGHWAY ADMINISTRATION

ROAD INVENTORY SHEET

BOWIE

95-25

Party Chief: BB
Recorder: AH
Assistant:
Map No./Dir.: / EB
State Coordinates:

Road No.: MU 778
Road Name: GWINNETT LA
County: PRINCE GEORGES
Date: 3/12/96
Sheet No.: 1 OF 1

TRAFFIC CODES
TRAFFIC CONTROLS: STOP SIGN=SS, TRAFFIC LIGHT=T.L., FLASHING RED BALL=F.R.

TRAFFIC CODES
PARKING RESTRICTIONS: A.M. PEAK, P.M. PEAK, A.M./P.M. PEAK, NO PARKING ANYTIME=N.P., COMM/IND. ACCESS=E

SYSTEM				TRAFFIC		LINE DIAGRAM	TRAFFIC			PAVEMENT DATA
	FUNCT CLASS	HWY. SYS.	HPMS SAMPLE	PREG. REST.	COM/IND ACCESS		CONTROL	COM/IND ACCESS	PREG. REST.	
						DE				
						CUL 027 SAC				
						PT 025				
						90°				
						PC 019 PC				
						GALLIC CT				
						MU 752 018				
						015		E		
						014 PT		E		
						GEOFFREY RD 90°				
						007 MU 779				
						006 PC				26'I
										JCC
										2UML
						GULLIVERS TRAIL 000 MU 768	SS			

COUNTY _____ ROAD NO. _____ PAGE ___ OF ___

SYSTEM				TRAFFIC		LINE DIAGRAM	TRAFFIC				PAVEMENT DATA
FUNCT. CLASS	HWY SYS	HPMS SAMPLE		PREG. REST.	COM/IND ACCESS		LOCAL/RURAL	COM/IND	ACCESS	PREG. REST.	

Form 6 HPS (Rev. 1961)

ROAD INVENTORY SHEET

E. SCHUYLER

Party Chief ~~Craig Forrest~~

Recorder ~~Tommy Landon~~ J. G MERICK

Chainman B. GRIFFEN

TL REV. A/T
FR. 4/19/78 BOWIE

Road No. (MUN) 0760

Name HADDON PL

Sheet No. 1 OF 1

Date 1-18-68

County PR. GEO

CUL DE SAC

0 10

N

300

0 02

26 I
C-C

HOLIDAY LA.

0880 0 00

SHA 51.3 - 8 Revised
4.83

MARYLAND STATE HIGHWAY ADMINISTRATION

ROAD INVENTORY SHEET

Party Chief: BB
Recorder: TM
Assistant:
Map No./Dir.: 1 W
State Coordinates:

Road No.: MUN 0761 BL-19 + 20
Road Name: GRASON LN
County: P.G
Date: 4-1-87
Sheet No.: 1 OF 1

TRAFFIC CODES

TRAFFIC CONTROLS: STOP SIGN=SS, TRAFFIC LIGHT=T.L., FLASHING RED BALL=F.R.

PARKING RESTRICTIONS: A.M. PEAK, P.M. PEAK, A.M./P.M. PEAK, NO PARKING ANYTIME=N.P., COMM/IND. ACCESS=E

SYSTEM				TRAFFIC		LINE DIAGRAM	TRAFFIC			PAVEMENT DATA
FED. AID.	FUNCT CLASS.	HWY. SYS.	HPMS SAMPLE	PRKG. REST.	COM/IND. ACCESS		CONTROL	COM/IND. ACCESS	PRKG. REST.	
						D E				
						CHL 0 32 SAC				
						GRASON TERR				
						30 ~~OP 4563~~ 0 27 mv 762				
						GRASON CT				
						0 23 ~~OP 4567~~ mv 763				
						0 20 30				24'I "J" C-C
						GRADYS WALK				
						P.T BL-15+18 0 14				
						50°				
						PC. 0 09				36'I "J" C-C
						LAUREL Boaic RP				
						MD 0 00 197				
						MADDOX LA 1570 MD.				

SYSTEM				TRAFFIC		LINE DIAGRAM	TRAFFIC			PAVEMENT DATA
FED. AID.	FUNCT. CLASS.	HWY. SYS.	HPMS SAMPLE	PRKG. REST.	COM/IND ACCESS		CONTROL	COM/IND ACCESS	PRKG. REST.	

Form 6 HPS (Rev. 1961)

ROAD INVENTORY SHEET

E. SCHYULER

Party Chief ~~Craig Forrest~~

Recorder ~~Tommy Landon~~ J. Emerick

Chainman B. GRIFFEN

TL VER. A/T
FR. 4/19/78

Road No. (MUN) 0770

Name HADLEY LA

Sheet No. 1 OF 1

Date 1-18-68

County PR. GEO

BOWIE

NE

ROAD END

BARRICADE

CORP LIMITS 0 04 OF BOWIE

30 0 02

26' I
C=C.

HOVEN LA

0900 0 00

Form 6 HPS (Rev. 1961)

ROAD INVENTORY SHEET

E. SCHUYLER

Party Chief ~~Craig Forrest~~

Recorder ~~Tommy Landon~~ J. EMERICK

Chainman B. GRIFFEN

TL REV. A/T
FR. 4/19/78 BOWIE

Road No. (MUN) 0780

Name HALLOW LA

Sheet No. 1 OF 1

Date 1-18-68

County PR. GEO.

HINDLE		LA
0870	0	18
PT		
850	0	16
PC		
	0	11
NE		
HELM PL		
0830	0	06
HINDLE		LA
0870	0	00

30°

26 I
C-C

Form 6 HPS (Rev. 1961)

ROAD INVENTORY SHEET

E. SCHUPLER

Party Chief ~~Craig Forrest~~
Recorder ~~Tommy Landon~~ J. EMERICK
Chainman B. GRIFFEN

TL VER. A/T
FR 4/19/78

BOWIE.

Road No. (MUN) 0790
Name HANOVER PL
Sheet No. 1 OF 1
Date 1-17-68
County PR. GEO

CUL DE SAC
0 10

N

PRC
30°
PC

0 03

PT
30°
PRC

26 I
C-C

0 01
HOLLIDAY L.A
0880 0 00

SHA 51.3 - 8 Revised
4.83

DT/TT
12-14-94
94-76

MARYLAND STATE HIGHWAY ADMINISTRATION

BOWIE

ROAD INVENTORY SHEET

(93-21)

Party Chief G. DAVIS
Recorder A. ROUTH
Assistant
Map No./Dir. F 12 / N
State Coordinates

Road No. MU 0795
Road Name N. HANSON CT.
County PRINCE GEORGES
Date 3-10-94
Sheet No. 1 OF 1

SYSTEM				TRAFFIC		LINE DIAGRAM	TRAFFIC			PAVEMENT DATA
FED. AID.	FUNCT CLASS.	HWY. SYS.	HPMS SAMPLE	PRKG. REST.	COM/IND. ACCESS		CONTROL	COM/IND. ACCESS	PRKG. REST.	
						D E				
						CU1 0 07 SAC				
										46'I
										JCC
						HERITAGE Blvd				2uml
						MU 0100 0855	SS			

TRAFFIC CODES

TRAFFIC CONTROLS: STOP SIGN=SS, TRAFFIC LIGHT=T.L., FLASHING RED BALL=F.R.

TRAFFIC CODES

PARKING RESTRICTIONS: A.M. PEAK, P.M. PEAK, A.M./P.M. PEAK, NO PARKING ANYTIME=N.P., COMM/IND. ACCESS=E

SYSTEM				TRAFFIC		LINE DIAGRAM	TRAFFIC			PAVEMENT DATA
FED. AID.	FUNCT. CLASS.	HWY. SYS.	HPMS SAMPLE	PRKG. REST.	COM/IND ACCESS		CONTROL	COM/IND ACCESS	PRKG. REST.	

98-17MU

SHA 51.3 - 8 Revised
4.83

MARYLAND STATE HIGHWAY ADMINISTRATION

BOWIE

ROAD INVENTORY SHEET

MU 1015

Party Chief	G.D.	Road No.	~~OP 5157~~
Recorder	E.F.	Road Name	HARBOUR Way
Assistant		County	PRINCE GEORGE'S
Map No./Dir.	F12C/W	Date	2/18/99
State Coordinates	880-409	Sheet No.	1 OF 1

TRAFFIC CODES

TRAFFIC CONTROLS: STOP SIGN-SS, TRAFFIC LIGHT=T.L., FLASHING RED BALL=F.R.

TRAFFIC CODES

PARKING RESTRICTIONS: A.M. PEAK, P.M. PEAK, A.M./P.M. PEAK, NO PARKING ANYTIME=N.P., COMM/IND. ACCESS=E

SYSTEM: FUNCT CLASS	SYSTEM: HWY. SYS.	SYSTEM: HPMS SAMPLE	TRAFFIC: PRKG. REST.	TRAFFIC: COM/IND. ACCESS	LINE DIAGRAM	TRAFFIC: CONTROL	TRAFFIC: COM/IND. ACCESS	TRAFFIC: PRKG. REST.	PAVEMENT DATA
					Mitchellville RD				
					MU ~~60~~ 013 ~~73~~ 1826				
					010				
					10' I LTL				
					007		E		
					005		E		
					No Name				2-26' I
					003 OP 5391		E		12' GRS MED
									J C-C
									4 ML
					US 000 301	TL			
					GOVERNOR BRIDGE RD				
					ND 3F				

COUNTY _____ ROAD NO. _____ PAGE ___ OF ___

SYSTEM				TRAFFIC		LINE DIAGRAM	TRAFFIC				PAVEMENT DATA
FUNCT. CLASS	HWY SYS	HPMS SAMPLE		PKG. REST.	COM/IND ACCESS		CONTROL	COM/IND ACCESS	PKG. REST.		

Form 6 HPS (Rev. 1961)

ROAD INVENTORY SHEET

F SCHUYLER
Party Chief Craig Forrest
Recorder ~~Tommy Landon~~ J. EMERICK
Chainman B. GRIFFEN
TL REV. A/T
FR 4/19/78

BOWIE

Road No. (MUN) 0800
Name HARDWOOD LA
Sheet No. 1 - OF - 1
Date 1 - 18 68
County PR. GEO.

HASKELL LA
0910 0 24
0 21
0 18
0 15
PL.
HOLLINS ~~LA~~
1090 0 10
0 03
HYDE LA
0910 0 00

PT
30°
PC

PT
170°
PC

26 I
C-C

Form 6 HPS (Rev. 1961)

ROAD INVENTORY SHEET

E. SCHUYLER

Party Chief ~~Craig Forrest~~

Recorder ~~Tommy Landon~~ J. EMERICK

Chainman B. GRIFFEN

TL REV.
FR 4/19/78

BOWIE

Road No. (MUN) 0810

Name HASKELL LA

Sheet No. 1 OF 1

Date 1-17-68

County PR. GEO

@.80

HOLIDAY LA

0880 0 28

0 22 15°

HARWOOD LA.

0800 0 20

HYDE PL

0910 0 13

26' I
C-C.

SE

@.05

HOLIDAY LA

0880 0 00

SHA 51.3 - 8 Revised
4.83

Bowie

MARYLAND STATE HIGHWAY ADMINISTRATION

ROAD INVENTORY SHEET MU 0820

90 St. Ex #32

93-1

Party Chief BB
Recorder BB
Assistant
Map No./Dir. F12 / N
State Coordinates 887-406

Road No. ~~OP 4819~~
Road Name HEALTH CENTER DR.
County P.G.
Date 3-14-91
Sheet No. 1 OF 1

TRAFFIC CODES
TRAFFIC CONTROLS: STOP SIGN=SS, TRAFFIC LIGHT=T.L., FLASHING RED BALL=F.R.

TRAFFIC CODES
PARKING RESTRICTIONS: A.M. PEAK, P.M. PEAK, A.M./P.M. PEAK, NO PARKING ANYTIME=N.P., COMM/IND. ACCESS=E

SYSTEM				TRAFFIC		LINE DIAGRAM	TRAFFIC			PAVEMENT DATA
FED. AID.	FUNCT. CLASS.	HWY. SYS.	HPMS SAMPLE	PKG. REST.	COM/IND. ACCESS		CONTROL	COM/IND. ACCESS	PKG. REST.	
						0 46 PKG LOT				
					E	0 45				
						~~0 D~~ SECTION OF OP1283				
						044 HEALTH CENTER DR.				
						0 23 PT				
						90°				
						PRC 0 11 PRC				
						600				
						PC 0 03				
										44'I
										JC-C
						NORTHVIEW DR				2ML
						MU 0 00 1959	SS			

NON F/A
URB LOCAL
COUNTY URBAN

SYSTEM				TRAFFIC		LINE DIAGRAM	TRAFFIC			PAVEMENT DATA
FED. AID.	FUNCT. CLASS.	HWY. SYS.	HPMS SAMPLE	PRKG. REST.	COM/IND ACCESS		CONTROL	COM/IND ACCESS	PRKG. REST.	

SHA 51.3 - 8 Revised
4.83

MARYLAND STATE HIGHWAY ADMINISTRATION

BOWIE MU 0821

ROAD INVENTORY SHEET ~~CO~~ ~~5210~~

URBAN
92-63,65
(#16)

Party Chief	G. DAVIS	Road No.	OP 182
Recorder	C. BOZEK	Road Name	HEATHERSTONE DR
Assistant		County	P.G.
Map No./Dir.	F12 / N	Date	8-2-91
State Coordinates	868-410	Sheet No.	1 OF 2

02-37,38MU
02-43,44CO
91-56

TRAFFIC CODES
TRAFFIC CONTROLS: STOP SIGN=SS, TRAFFIC LIGHT=T.L., FLASHING RED BALL=F.R.

TRAFFIC CODES
PARKING RESTRICTIONS: A.M. PEAK, P.M. PEAK, A.M./P.M. PEAK, NO PARKING ANYTIME=N.P., COMM/IND. ACCESS=E

SYSTEM: FED. AID.	FUNCT. CLASS.	HWY. SYS.	HPMS SAMPLE	TRAFFIC: PRKG. REST.	COM/IND. ACCESS	LINE DIAGRAM	TRAFFIC: CONTROL	COM/IND. ACCESS	PRKG. REST.	PAVEMENT DATA
						OLD STAGE RP (R)				
						CO 60 0 54 MU 1986 ~~60~~ (2) @.17	SS			
										26'I
						0 36				JCC
										2UML
						0 32				
						PT 0 25				36'I
										JCC
										2UML
						AMBERLY CT				
						~~to OP 5322 4837~~ MU 0071 0 23				
						PC 0 14				
						PLEASANT VIEW				
						~~OP CO~~ MU 0 09 ~~5211~~ 2171 ~~4837~~ DR @.38				
										26'I
										JCC
										2UML
						CUL 0 00 SAC				
						D E				

OP 182
~~CO 5210~~ 91-56
MU ~~5210~~ 0821 92-63
MU ~~CO 5210~~ 0821 92-65

SYSTEM				TRAFFIC		LINE DIAGRAM	TRAFFIC			PAVEMENT DATA
FED. AID.	FUNCT. CLASS.	HWY. SYS.	HPMS SAMPLE	PRKG. REST.	COM/IND ACCESS		CONTROL	COM/IND ACCESS	PRKG. REST.	
						D E				
						CUL 0 75 SAC				
						RESIN CT				
						0 70 OP 4838				
						TOLLISON DR				
						0 61 OP 4836				
										26'I
										JCC
										2UML

OP 1822

Form 6 HPS (Rev. 1961)

ROAD INVENTORY SHEET

F SCHUYLER

Party Chief ~~Craig Forrest~~

Recorder ~~Tommy Landon~~ J. SMERICLE

Chainman B. GRIFFEN

TL REV. A/T
FR. 4/19/78 BOWIE

Road No. (MUN) 0830

Name HELM PL

Sheet No. 1 OF 1

Date 1-18-68

County PR. GEO

CUL DE SAC
0 04

NW

HALLOW
0780 0 00

LA

26 I
C-C

Form 6 HPS (Rev. 1961)

ROAD INVENTORY SHEET

Party Chief ~~Craig Forrest~~ E. SCHUYLER
Recorder ~~Tommy Landon~~ J. EMERICK
Chainman B. GRIFFEN

TL REV. A/T
FR. 4/19/78

BOWIE

Road No. (MUN.) 0840
Name HEMMING LA.
Sheet No. 1 OF 2
Date 1-17-68
County PR. GEO

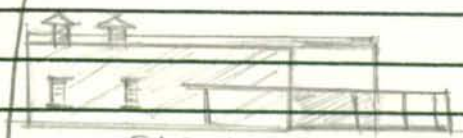

ENT TO HEATHERHILL ELEMENTARY SCHOOL 0 44

P.C. 0 39

P.T. 0 31

HEMM PL
180 0850 0 28

P.C. 0 24

0 17 HEMMING LA 15°
0 14 0840

NW

30° 0 06

0 04 P.T.
35°
0 01 P.C.

26'I
C-C.

HOLIDAY LA.
0880 0 00

Form 6 HPS (Rev. 1961)

ROAD INVENTORY SHEET

Party Chief ~~Craig Forrest~~ F. SCHUYLER
Recorder ~~Tommy Landon~~ J. EMERICK
Chainman B. GRIFFEN

Road No. (MUN) 0840
Name HEMMING LA.
Sheet No. 2 OF 2
Date 1-17-68
County BOWIE

HEMMING	LA.	
0840	048	
		SAME.
	047	
80°		

Form 6 HPS (Rev. 1961)

ROAD INVENTORY SHEET

E. SCHUGREIZ

Party Chief ~~Craig~~ Forrest
Recorder Tommy Landon D. EMERICK
Chainman B. GRIFFENS

TL REV. A/T
FR. 4/19/78

BOWIE

Road No. (MUN) 0850
Name HEMM PL
Sheet No. - 1 OF 1
Date 1-17-68
County PR. GEO

CULDE	SAC.	
0	08	
		26' I
		C - C.
0	05	30°
HEMMING	LA.	
0840	000	

W

SHA 51.3 - 8 Revised
4.83

DT/TT
12-14-94
94-76

MARYLAND STATE HIGHWAY ADMINISTRATION

BOWIE

ROAD INVENTORY SHEET

(93-19, 20)

Party Chief G. DAVIS
Recorder A. ROUTH
Assistant
Map No./Dir. F 12 / E
State Coordinates

Road No. MU 0855
Road Name HERITAGE BLVD
County PRINCE GEORGES
Date
Sheet No. 1 OF 1

PRINCE GEORGES STADIUM ENT TO

TRAFFIC CODES
TRAFFIC CONTROLS: STOP SIGN=SS, TRAFFIC LIGHT=T.L., FLASHING RED BALL=F.R.

TRAFFIC CODES
PARKING RESTRICTIONS: A.M. PEAK, P.M. PEAK, A.M./P.M. PEAK, NO PARKING ANYTIME=N.P., COMM/IND. ACCESS=E

SYSTEM				TRAFFIC		LINE DIAGRAM	TRAFFIC			PAVEMENT DATA
FED. AID.	FUNCT CLASS.	HWY. SYS.	HPMS SAMPLE	PRKG. REST.	COM/IND. ACCESS		CONTROL	COM/IND. ACCESS	PRKG. REST.	
						US 0 21 301	TL			
					E	X-OVER 0 16				
						TURN 0 13		E		2-26 I 12' Grsmed JCC 2 uml
						0 12				
						N Hanson CT — S Hanson CT MU 0795 0 11 ~~Op 5037~~				
						0 05 30				
						Mitchellville Rd MU ~~50~~ 0 00 ~~4818~~ 1826	SS			52' I JCC 2 uml

SYSTEM				TRAFFIC		LINE DIAGRAM	TRAFFIC			PAVEMENT DATA
FED. AID.	FUNCT. CLASS.	HWY. SYS.	HPMS SAMPLE	PRKG. REST.	COM/IND ACCESS		CONTROL	COM/IND ACCESS	PRKG. REST.	

Form 6 HPS (Rev. 1961)

ROAD INVENTORY SHEET

Party Chief Craig Forrest E. SCHUYLER
Recorder ~~Tommy Landon~~ J. EMERICK
Chainman B. GRIFFEN
TL VER. A/T
FR. 4/19/78 BONNIE

Road No. (MUN) 0860
Name HILLMAN PL.
Sheet No. 1 OF 1
Date 1-18-68
County PR. GEO

	CUL DE	SAC
	0	07
	0	02
		26 I
	0	01 C-C
	HOLIDAY	LA
	0880 0	00

N
PT
30°
PC

Form 6 HPS (Rev. 1961)

88-25 A/T

ROAD INVENTORY SHEET

Party Chief ~~Craig Forrest~~ E SCHUYLER
Recorder ~~Tommy Landon~~ J. EMERICK
Chainman B. GRIFFEN
TL REV.
FR. 4/19/78
DOWIE

Road No. (MUN) 0870
Name HINDALE. LA
Sheet No. 1 OF 1
Date 1-17-68
County PR. GEO

HOLIDAY LA
0880 0 41
0 36 PT
80
0 33 P.C.
HALLOW LA
0780 0 30
HAWK LA. ABAN.
0 27 0820
0 18 PT
600
0 13 P
HALLOW LA
0780 0 09
26' I
C-C
SE
HOLIDAY LA.
0880 0 00

SHA 51.3 - 8 Revised
4.83

MARYLAND STATE HIGHWAY ADMINISTRATION

ROAD INVENTORY SHEET

Party Chief BB
Recorder DW
Assistant
Map No./Dir. / SW
State Coordinates Bowie

Road No. Mu 0880 ~~(OR 4645)~~
Road Name Holiday LN
County P.G
Date 3-21-89
Sheet No. 1 OF 2

88-19
92-4

SYSTEM: FED. AID.	FUNCT CLASS.	HWY. SYS.	HPMS SAMPLE	TRAFFIC: PRKG. REST.	COM/IND. ACCESS	LINE DIAGRAM	TRAFFIC: CONTROL	COM/IND. ACCESS	PRKG. REST.	PAVEMENT DATA
						Hoven LN				
						PT Mu 900 0 31				
						40°				
						PC Hillman Pl				
						Mu 860 0 26				
						0 22 PT				26'I
						Hyde LN				J-CC
						0 21 Mu 910				X
						30°				
						0 18 PC				
						Hanover Pl				
						Mu 790 0 16				
						Hyson PL				
						PT 0 14 Mu 920				
						Haddon Pl				
						Mu 760 0 12				
						60°				
						Heming LN				
						PC Mu 840 0 07				
						0 00 Haskell LN				
						0 05 Mu 810				
										36'I J-CC
						~~MD~~ MU 1985 ~~191B~~				2mL
						(OLD Collington 0 00 Rd ~~MD 197~~)	SS			✓
						~~Prop~~ EASTHAVEN LANE (90 ST. E #32) OR 4817 MU 0607				

TRAFFIC CODES
TRAFFIC CONTROLS: STOP SIGN=S.S., TRAFFIC LIGHT=T.L., FLASHING RED BALL=F.R.

TRAFFIC CODES
PARKING RESTRICTIONS: A.M. PEAK, P.M. PEAK, A.M./P.M. PEAK, NO PARKING ANYTIME=N.P., COMM/IND. ACCESS=E

90 STATE EX# 32
3-14-91
BB/BB

SYSTEM				TRAFFIC		LINE DIAGRAM	TRAFFIC			PAVEMENT DATA
FED. AID.	FUNCT. CLASS.	HWY. SYS.	HPMS SAMPLE	PRKG. REST.	COM/IND ACCESS		CONTROL	COM/IND ACCESS	PRKG. REST.	
						ENT to Heather Ridge Apts				
						0 99				2-20'I
										J-CC
										10' Gr MED
						0 975	SS			
						MD 197B				
						0 93				
						collington Rd				~~24'I 2-10'I~~
						(OLD ~~MD 197~~)				~~ShD 2mL~~
						0 87 ~~MD 197 B~~	SS			
						MU 1985				
						Hindle LN @0.0				
						Mu 870 0 82				
										36'I
						@1.28 Haskell LN				J-CC 2mL
						0 80 Mu 810 PT				
						30°				
						0 76 PC				
						PT 0 61				
						Hindle LN @.41				
						Mu 870 0 59				
						95°				
						PC 0 52				
						PT 0 47				
						Hoven LN				
						45° Mu 900 0 43				
						PC 0 40				

Form 6 HPS (Rev. 1961)

ROAD INVENTORY SHEET

E. SCHUYLER

Party Chief ~~Craig Forrest~~

Recorder ~~Tommy Landon~~ J. EMERICK

Chainman B. GRIFFEN

TL REV. A/T
FR. 4/19/78

BOWIE

Road No. (MUN) 0890

Name HOLLINS ~~LA~~ PL.

Sheet No. 1 OF 1

Date 1-18-68

County PR. GEO

CUL DE SAC

0 05

E

0 03

30°

26 I
C-C

HARWOOD LA

0800 0 00

Form 6 HPS (Rev. 1961)

ROAD INVENTORY SHEET

E. SCHUYLER

Party Chief ~~Craig~~ Forrest

Recorder ~~Tommy~~ Landon J. EMERICK

Chainman BIGRIFFEN

TL VER. A/T
FR. 4/19/78

BOWIE

Road No. (MUN) 0900

Name HOVEN LA

Sheet No. 1 OF 1

Date 1-18 68

County PR. GEO

	HOLIDAY	LA	
PT	0880	0 23	
30°			
PC		0 20	
PT		0 18	
~~30~~ 60°	HADLEY LA		
	0770	0 16	
PC		0 14	
N PT			26 I
86°		0 07	C-C
PC		0 02	
	HOLIDAY	PL	
	0880	0 00	

Form 6 HPS (Rev. 1961)

ROAD INVENTORY SHEET

R. SCHUYLER

Party Chief ~~Craig Forrest~~

Recorder ~~Tommy Landon~~ J. EMERICK

Chainman B. GRIFFEN

TL REV. A/T
FR. 4/19/78

BOWIE

Road No. (MUN) 0910

Name HYDE LA

Sheet No. 1 OF 1

Date 1 - 18 - 68

County PR. GEO

HOLIDAY LA
0980 0 17

0 13

HARWOOD LA
0 12 0900 60°

NE

0 06

26I:
C-C.

HASKELL LA
0910 0 00

Form 6 HPS (Rev. 1961)

ROAD INVENTORY SHEET

E. SCHUPLEIC

Party Chief Craig Forrest

Recorder Tommy Landon J. ELDRIDGE

Chainman B. GRIFFEN

TL VER. AIT
FR. 4/19/78

BOWIE

Road No. (MUN) 0920

Name HYSON PL

Sheet No. 1 OF 1

Date 1-17-68

County PR. GEO

S ↑	CUL DE SAC	PT ↑ 30° PC ↓	↑
	0 01		
	0 02		26 I C-C
	HOLIDAY	LA	↓
	0880 0 00		

Form 6 HPS (Rev. 1961)

ROAD INVENTORY SHEET

T. LANDON
F. RHODES
VERIFIED
4/26/78 A/T
BOWIE-BELAIR

Party Chief SCHUYLER
Recorder KOENIG
Chainman MARTIN
LANDON

Road No. 0930
Name IDLE CT.
Sheet No. 1 OF 1
Date 4-3-68
County PRINCE GEORGES

D E
CUL D07 SAC

26'I
C-C

S
IRONGATE
0970 D00 LA.

Form 6 HPS (Rev. 1961)

ROAD INVENTORY SHEET

T. LANDON
F. RHODES
VERIFIED
4/26/78 A/T

Party Chief SCHUYLER
Recorder KOENIG
Chainman MARTIN
LANDON

Road No. 0940
Name IDLEWILD DR.
Sheet No. 1 OF 2
Date 4-3-68
County PRINCE GEORGES

BOWIE - BELAIR

91-34 A/T

	0 63	PT 1700 PC	
	0 54		
0 IRIS CT. 0960	0 50		
ITHAN LA. 0980	0 43		
	0 40	PT	
	IRONGATE LA.		
	0 38 0970	850	
	0 35	PC	26' I C-C
IVY HILL LA. 1000	e.14 0 21		X
IDOLSTONE LA. 0950	0 15		
	0 09	PT 600 PC	
	0 06		
PT	0 04		
IDLEWILD DR. 450 0940	0 03		34' I C-C
PC	0 01		
RACE TRACK RD. CO.	0 00 49		

NE

Form 6 HPS (Rev. 1961)

ROAD INVENTORY SHEET

Party Chief SCHUYLER
Recorder KOENIG
Chainman MARTIN
LANDON

Road No. 0940
Name IDLEWILD DR.
Sheet No. 2 OF 2
Date 4-3-68
County PRINCE GEORGES

BOWIE BELAIR

IDLEWILD		DR.	
0940	0.96		
	0.95		PT 45° PRC
PRC 45° PC	0.92		
	0.89		
	0.78		PT 80° PC
	0.74		
IDOLSTONE LA.			
0950	0.71		
PT 30° PC	0.69		
IVY HILL LA.			
1000	0.66		

SAME

Form 6 HPS (Rev. 1961)

ROAD INVENTORY SHEET

Party Chief SCHUYLER
Recorder KOENIG
Chainman MARTIN
LANDON

T. LANDON
F. RHODES
VERIFIED
4/26/68
BOWIE BELAIR A/T

Road No. 0950
Name IDLESTONE LA.
Sheet No. IDE1
Date 4-3-68
County PRINCE GEORGES

IDLEWILD		DR.	
0940	0	19	↑
	0	14	15° ↑
N ↑			26 I
1-30°	0	03	C-C
IDLEWILD		DR.	
0940	0	00	↓

Form 6 HPS (Rev. 1961)

ROAD INVENTORY SHEET

Party Chief SCHUYLER
Recorder KOENIG
Chainman MARTIN
LANDON

T. LANDON
F. RHODES
VERIFIED
4/26/78 A/T

Road No. 0960
Name IRIS CT.
Sheet No. 1 OF 1
Date 4-3-68
County PRINCE GEORGES

BOWIE-BELAIR

DE
CUL 0 06 SAC

W

IDLEWILD
HOLLYWOOD
0940 000 DR.

26'I
C-C

Form 6 HPS (Rev. 1961)

ROAD INVENTORY SHEET

T. LANDON
F. RHODES
VERIFIED
4/26/78

Party Chief	SCHUYLER	Road No.	0970
Recorder	KOENIG	Name	IRONGATE LA.
Chainman	MARTIN LANDON	Sheet No.	1 OF 1
		Date	4-3-68
		County	PRINCE GEORGES

BOWIE-BELAIR A/T

IRONGATE		LA.	
0970	0 60		
PT 80° PC	0 50		
	0 46		
PT 95° PC	0 39		
	0 35		
		IDLE CT.	
	0 31	0930	
PT 85° PC	0 28		
	0 25		
		IRONGATE LA.	
	0 15	0970	
	0 09	PT	
		IVY WAY	
	0 07	0990 95°	26' I C-C
	0 01	PC	
IDLEWILD			
0940	0 00	DR.	

Form 6 HPS (Rev. 1961)

ROAD INVENTORY SHEET

Party Chief SCHUYLER
Recorder KOENIG
Chainman MARTIN
LANDON

T. LANDON
F. RHODES
VERIFIED
4/26/78
BOWIE-BELAIR A/T

Road No. 0980
Name ITHAN LA.
Sheet No. 1 OF 1
Date 4-3-68
County PRINCE-GEORGES

IVY HILL		LA.	
1000	0	15	↑
↑ PT	0	11	26' I
300			C-C
PC	0	09	
W ↑ IDLEWILD		DR.	
0940	0	00	↓

Form 6 HPS (Rev. 1961)

ROAD INVENTORY SHEET

T. LANDON
F. RHODES
VERIFIED
4/26/78

Party Chief SCHUYLER
Recorder KOENIG
Chainman MARTIN
LANDON

Road No. 0990
Name IVY WAY
Sheet No. 1 OF 1
Date 4-3-68
County PRINCE GEORGES
BOWIE - BELAIR A/T

XXX

CORP -- ROAD 005 -- END. LIMITS OF BOWIE

004 PT 400 PC 26'I C-C

E

002

IRON GATE 0970

000 LANE

Form 6 HPS (Rev. 1961)

ROAD INVENTORY SHEET

Party Chief SCHUYLER
Recorder KOENIG
Chainman MARTIN LANDON

F. RHODES VERIFIED 4/26/78 A/T

Road No. 1000
Name IVYHILL LA.
Sheet No. 1 OF 1
Date 4-3-68
County PRINCE GEORGES

BOWIE-BELAIR

91-35 A/T

IDLEWILD		DR.	
0940	018		↑
	014	20° ↑	
ITHAN LA.			
0980	010		
↑PT	004		
35°			26'I
PC	002		C-C
S			
↑ IDLEWILD			
0940	000	DR	↓

BOWIE

SHA 51.3 - 8 Revised 4.83

MARYLAND STATE HIGHWAY ADMINISTRATION

96 MU Ex#19
98-10

ROAD INVENTORY SHEET

Party Chief	BB	Road No.	MU 1012 ~~op 5193~~
Recorder	MG	Road Name	JACQUE CT
Assistant		County	P. G.
Map No./Dir.	6-12 / SW	Date	3-6-97
State Coordinates	872-389	Sheet No.	1 OF 1

TRAFFIC CODES

TRAFFIC CONTROLS: STOP SIGN-SS, TRAFFIC LIGHT=T.L., FLASHING RED BALL=F.R.

TRAFFIC CODES

PARKING RESTRICTIONS: A.M. PEAK, P.M. PEAK, A.M./P.M. PEAK, NO PARKING ANYTIME=N.P., COMM/IND. ACCESS=E

SYSTEM				TRAFFIC		LINE DIAGRAM	TRAFFIC			PAVEMENT DATA
	FUNCT CLASS	HWY. SYS.	HPMS SAMPLE	PRKG. REST.	COM/IND. ACCESS		CONTROL	COM/IND. ACCESS	PRKG. REST.	
						d e				
						ccl 007 sac				
										26'I
										JC-C
										2UML
						JENKINS RIDGE RD				
						MU 995				
						0 00				
						@.41				

COUNTY _____ ROAD NO. _____ PAGE ___ OF ___

SYSTEM				TRAFFIC		LINE DIAGRAM	TRAFFIC			PAVEMENT DATA
	FUNCT. CLASS	HWY SYS	HPMS SAMPLE	PRKG. REST.	COM/IND ACCESS		CONTROL	COM/IND ACCESS	PRKG. REST.	

Wash. Urban

Bowie

SHA 51.3 - 8 Revised
4.83

MARYLAND STATE HIGHWAY ADMINISTRATION

ROAD INVENTORY SHEET MU 1007

90STEX#6-41

Party Chief BB
Recorder BB
Assistant
Map No./Dir. F12 SW
State Coordinates 872-389

Road No. ~~OP 4792~~
Road Name ~~(NO NAME)~~ (JASPER CT) 96-23
County P.G.
Date 3-8-91
Sheet No. 1 OF 1

TRAFFIC CODES
TRAFFIC CONTROLS: STOP SIGN=SS, TRAFFIC LIGHT=T.L., FLASHING RED BALL=F.R.

TRAFFIC CODES
PARKING RESTRICTIONS: A.M. PEAK, P.M. PEAK, A.M./P.M. PEAK, NO PARKING ANYTIME=N.P., COMM/IND. ACCESS=E

SYSTEM				TRAFFIC		LINE DIAGRAM	TRAFFIC			PAVEMENT DATA
FED. AID.	FUNCT CLASS.	HWY. SYS.	HPMS SAMPLE	PRKG. REST.	COM/IND. ACCESS		CONTROL	COM/IND. ACCESS	PRKG. REST.	
	NON FA ~~RURAL~~ LOCAL					D E CUL 005 SAC				22'I JC-C 2UML
						JOHNSBERG 000 LA. OP MU 90STEX 6-4 1006	SS			

SYSTEM				TRAFFIC		LINE DIAGRAM	TRAFFIC			PAVEMENT DATA
FED. AID.	FUNCT. CLASS.	HWY. SYS.	HPMS SAMPLE	PRKG. REST.	COM/IND ACCESS		CONTROL	COM/IND ACCESS	PRKG. REST.	

Wash. urban

SHA 51.3 - 8 Revised
4.83

MARYLAND STATE HIGHWAY ADMINISTRATION

ROAD INVENTORY SHEET

MU 1001

90 STEx #6-5-1

Party Chief	BB	Road No.	~~OP 4798~~
Recorder	BB	Road Name	Jaystone Ct
Assistant		County	PG
Map No./Dir.	G12 / N	Date	3-8-91
State Coordinates	872-389	Sheet No.	1 OF 1

TRAFFIC CODES

TRAFFIC CONTROLS: STOP SIGN=SS, TRAFFIC LIGHT=T.L., FLASHING RED BALL=F.R.

TRAFFIC CODES

PARKING RESTRICTIONS: A.M. PEAK, P.M. PEAK, A.M./P.M. PEAK, NO PARKING ANYTIME=N.P., COMM/IND. ACCESS=E

SYSTEM: FED. AID.	SYSTEM: FUNCT CLASS.	SYSTEM: HWY. SYS.	SYSTEM: HPMS SAMPLE	TRAFFIC: PRKG. REST.	TRAFFIC: COM/IND. ACCESS	LINE DIAGRAM	TRAFFIC: CONTROL	TRAFFIC: COM/IND. ACCESS	TRAFFIC: PRKG. REST.	PAVEMENT DATA
						D E				
						CUL 0 07 SAC				
NON FA	~~RURAL~~ LOCAL									22' I
										Jc-c
										20 ML
						JODPHUR DR.				
						~~OP~~ 0 00 ~~4797~~ #6-5	SS			
						MU 1004				

SYSTEM				TRAFFIC		LINE DIAGRAM	TRAFFIC			PAVEMENT DATA
FED. AID.	FUNCT. CLASS.	HWY. SYS.	HPMS SAMPLE	PRK.G. REST.	COM/IND ACCESS		CONTROL	COM/IND ACCESS	PRK.G. REST.	

SHA 51.3 - 8 Revised
4.83

BOWIE

96 MUE #18

MARYLAND STATE HIGHWAY ADMINISTRATION

ROAD INVENTORY SHEET MU 1013

Party Chief BB
Recorder MG
Assistant
Map No./Dir. F-12 / N
State Coordinates 872-389

Road No. ~~OP 5192~~
Road Name JEANWOOD CT
County P. G.
Date 3-6-97
Sheet No. 1 OF 1

TRAFFIC CODES

TRAFFIC CONTROLS: STOP SIGN-SS, TRAFFIC LIGHT=T.L., FLASHING RED BALL=F.R.

TRAFFIC CODES

PARKING RESTRICTIONS: A.M. PEAK, P.M. PEAK, A.M./P.M. PEAK, NO PARKING ANYTIME=N.P., COMM/IND. ACCESS=E

SYSTEM				TRAFFIC		LINE DIAGRAM	TRAFFIC			PAVEMENT DATA
	FUNCT CLASS	HWY. SYS	HPMS SAMPLE	PREG. REST.	COM/IND ACCESS		CONTROL	COM/IND ACCESS	PREG. REST.	
						d e				
						cul 011 sac				
						JENKINS RIDGE RD				
						MU 006 ~~995~~				
										26' I
										JC-C
										2UML
						cul 000 sac				
						d e				

COUNTY _____ ROAD NO. _____ PAGE ___ OF ___

SYSTEM				TRAFFIC		LINE DIAGRAM	TRAFFIC			PAVEMENT DATA
	FUNCT. CLASS	HWY SYS	HPMS SAMPLE	PRKG. REST.	COM/IND ACCESS		CONTROL	COM/IND ACCESS	PRKG. REST.	

BOWIE

SHA 51.3 - 8 Revised 4.83

MARYLAND STATE HIGHWAY ADMINISTRATION

96 MUEx #16
98-4-5

ROAD INVENTORY SHEET

MU 995

Party Chief: BB
Recorder: MG
Assistant:
Map No./Dir.: F-12 / E
State Coordinates: 872-389

Road No.: OP 5191
Road Name: JENKINS RIDGE RD
County: P. G.
Date: 3-6-97
Sheet No.: 1 OF 2

TRAFFIC CODES
TRAFFIC CONTROLS: STOP SIGN-SS, TRAFFIC LIGHT=T.L., FLASHING RED BALL=F.R.

TRAFFIC CODES
PARKING RESTRICTIONS: A.M. PEAK, P.M. PEAK, A.M./P.M. PEAK, NO PARKING ANYTIME=N.P., COMM/IND. ACCESS=E

SYSTEM				TRAFFIC		LINE DIAGRAM	TRAFFIC				PAVEMENT DATA
	FUNCT CLASS	HWY. SYS	HPMS SAMPLE	PREG. REST.	COM/IND ACCESS		CONTROL	COM/IND ACCESS	PREG. REST.		
						PC 035					
						JENNINGS MILL DR.					
						MU ~~OP~~ 0999 031 ~~OP 4789~~ MU 0999	SS				
						JEANWOOD CT					
						MU ~~OP~~ 025 ~~5192~~ 1013					
						9995					
						JONES FALL CT					
						MU 019 7019					
											36'I
						JORDON POND LA					JC-C
						013 MU 1009					X 2UML
						MU					26'I
											JC-C
											2UML
						CUL 000 SAC					
						20					
						5303					
						JONES BRIDGE RD					

COUNTY P. G. ROAD NO. Op PAGE 2 OF 2

SYSTEM: FUNCT CLASS | HWY SYS | HPMS SAMPLE
TRAFFIC: PREG REST | OWNING ACCESS

LINE DIAGRAM

TRAFFIC: CONTRIB | OWNING ACCESS | PREG. REST.

PAVEMENT DATA

Proposed

Rd	End	
	0 65	
JOHNSTONE		LA
Op	0 62	5195
		5191
PT	0 54	OP
	0 49	
JENNY BROOK CT		
~~Op~~ MU1011 ~~5194~~	0 47	
	0 45	4995
900		
J[illegible]E		JACQUE CT
	0 41	MU 1012

36'I
JC-C
20ML

Bowie

Wash. Urban

SHA 51.3 - 8 Revised
4.83

MARYLAND STATE HIGHWAY ADMINISTRATION

90STEX#6-3

ROAD INVENTORY SHEET Mu 998

Party Chief BB
Recorder BB
Assistant
Map No./Dir. F12 / E
State Coordinates 872-389

Road No. ~~OP~~ 4794
Road Name Jennings LA
County PG.
Date 3-8-91
Sheet No. 1 OF 2

96-18,19

TRAFFIC CODES
TRAFFIC CONTROLS: STOP SIGN=SS, TRAFFIC LIGHT=T.L., FLASHING RED BALL=F.R.

TRAFFIC CODES
PARKING RESTRICTIONS: A.M. PEAK, P.M. PEAK, A.M./P.M. PEAK, NO PARKING ANYTIME=N.P., COMM/IND. ACCESS=E

SYSTEM				TRAFFIC		LINE DIAGRAM	TRAFFIC			PAVEMENT DATA
FED. AID.	FUNCT CLASS.	HWY. SYS.	HPMS SAMPLE	PRKG. REST.	COM/IND. ACCESS		CONTROL	COM/IND. ACCESS	PRKG. REST.	
						PC 0 30				
										22'I
										Jc-c
						Jewett PL				2UML
						~~OP 4795~~ 0124			X	
						MU 1003				
						PT 0 15				
						~~T~~ 30°				33'I
										Jc-c
						PC 0 11				2UML
						Jennings Mill DR				
						~~OP~~ 0 08 ~~4789~~ 0999	SS		X	
						MU				
										22'I
										Jc-c
										2UML
						CUL 0 00 SAC			V	
						D E				

NON FA
~~RURAL~~ LOCAL

SYSTEM: FED. AID. | FUNCT. CLASS. | HWY. SYS. | HPMS SAMPLE

TRAFFIC: PKG. REST. | COM/IND ACCESS

LINE DIAGRAM

TRAFFIC: CONTROL | COM/IND ACCESS | PKG. REST.

PAVEMENT DATA

NON FA
RURAL LOCAL

D E
CUL 0 51 SAC

JODPHUR DR.
0 46 OP ~~4799~~
MU 1004

PT 0 42

90° (Jennings Lane Loop)
(~~NO NAME~~)
~~OP 4796~~ 0 36
MU 0.00 0997

(Jennings Lane Loop)
~~OP 4796~~ 0 35
MU @ .05 0997

Bowie

Wash. urban

SHA 51.3 - 8 Revised
4.83

MARYLAND STATE HIGHWAY ADMINISTRATION

ROAD INVENTORY SHEET

Mu 0997

90STEx6-3-2

Party Chief	BB	Road No.	~~OP 4796~~
Recorder	BB	Road Name	~~(NO NAME)~~ (Jennings Lane Loop)
Assistant		County	P.G.
Map No./Dir.	612 / NE	Date	3-8-91
State Coordinates	872-389	Sheet No.	1 OF 1

97-18

TRAFFIC CODES: TRAFFIC CONTROLS: STOP SIGN=S.S., TRAFFIC LIGHT=T.L., FLASHING RED BALL=F.R.

TRAFFIC CODES: PARKING RESTRICTIONS: A.M. PEAK, P.M. PEAK, A.M./P.M. PEAK, NO PARKING ANYTIME=N.P., COMM/IND. ACCESS=E

SYSTEM: FED. AID.	SYSTEM: FUNCT CLASS.	SYSTEM: HWY. SYS.	SYSTEM: HPMS SAMPLE	TRAFFIC: PRKG. REST.	TRAFFIC: COM/IND. ACCESS	LINE DIAGRAM	TRAFFIC: CONTROL	TRAFFIC: COM/IND. ACCESS	TRAFFIC: PRKG. REST.	PAVEMENT DATA
NON FA	~~RURAL~~ LOCAL					Jennings ~~OP~~ MU 0 05 LA. ~~4794~~ 0998				
						0 04 PT				
						180°				
						0 01 PC				26'I JC-C 2UML
						Jennings ~~OP~~ MU 0 00 LA. ~~4794~~ 998				

SYSTEM				TRAFFIC		LINE DIAGRAM	TRAFFIC			PAVEMENT DATA
FED. AID.	FUNCT. CLASS.	HWY. SYS.	HPMS SAMPLE	PRK'G. REST.	COM/IND ACCESS		CONTROL	COM/IND ACCESS	PRK'G. REST.	

Bowie

Washington Urban 96-14,15 MU BD/MG 3-6-97

98-13 G.D. E.F. 2/19/99

90-STATE EX#6

SHA 51.3 - 8 Revised 4.83

MARYLAND STATE HIGHWAY ADMINISTRATION

ROAD INVENTORY SHEET MU 0999

Party Chief	BB	Road No.	OP 4789
Recorder	BB	Road Name	Jennings Mill DR.
Assistant		County	P.G.
Map No./Dir.	F12 / S	Date	3-8-91
State Coordinates	872-389	Sheet No.	1 OF 1

96-14,15

TRAFFIC CODES: TRAFFIC CONTROLS: STOP SIGN=S.S., TRAFFIC LIGHT=T.L., FLASHING RED BALL=F.R.

TRAFFIC CODES: PARKING RESTRICTIONS: A.M. PEAK, P.M. PEAK, A.M./P.M. PEAK, NO PARKING ANYTIME=N.P., COMM/IND. ACCESS=E

SYSTEM: FED. AID.	SYSTEM: FUNCT. CLASS.	SYSTEM: HWY. SYS.	SYSTEM: HPMS SAMPLE	TRAFFIC: PRKG. REST.	TRAFFIC: COM/IND. ACCESS	LINE DIAGRAM	TRAFFIC: CONTROL	TRAFFIC: COM/IND. ACCESS	TRAFFIC: PRKG. REST.	PAVEMENT DATA
						JODPHUR DR.				
						~~OP~~ ~~4797~~ 0 31 TO SWIM CLUB		E		
						MU 1004				
						Johnsberg LA				
						0 25 ~~OP~~ ~~4797~~ MU 1006				
						Jennings LA				
						~~OP~~ MU 0 19 ~~4794~~ 998				
						JOPPA PL				33'I
						~~OP~~ Mu 0 14 ~~4793~~ 1005				JC-C
										2UML
						Jeremiah LA				
						0 08 ~~OP~~ ~~4790~~ MU 1008				
										2-21'I
										JC-C
						0 04 2-60" RCP				6 8'Grs ~~Pkwy~~ MED
										2UML
						CENTRAL AVE				
						0 00	SS			
						MD 214				

NON FA ~~RURAL~~ LOCAL Urban

DEVONWOOD DR HALL 2d MD 978A DEVONWOOD DR MD 978A MD 978C ST

LINE DIAGRAM

SYSTEM: FED. AID. | FUNCT. CLASS. | HWY. SYS. | HPMS SAMPLE

TRAFFIC: PRKG. REST. | COM/IND ACCESS

TRAFFIC: CONTROL | COM/IND ACCESS | PRKG. REST.

PAVEMENT DATA

Rd End

0 90

PT 0 86

JORRICK CT

0 78

60°

James View La

0 74

4789

JORDON POND LA 0.37

0 69 OP 5302

PC 0 64

OP

Johnstone LA

Op 0 59 5195 #21

Jerrington Ct

0 52 op 5197

0 51

999 ML

Jenkins Ridge Rd

Op 0 41 5191 #16

33'I

SC-C

2UML

BOWIE

96MUEx #20
98-11

SHA 51.3 - 8 Revised
4.83

MARYLAND STATE HIGHWAY ADMINISTRATION

ROAD INVENTORY SHEET

MU 1011

Party Chief BB
Recorder MG
Assistant
Map No./Dir. GK-12 / NE
State Coordinates 872-389

Road No. OP 5194
Road Name JENNY BROOK CT
County P. G.
Date 3-6-97
Sheet No. 1 OF 1

TRAFFIC CODES
TRAFFIC CONTROLS: STOP SIGN-SS, TRAFFIC LIGHT=T.L., FLASHING RED BALL=F.R.

TRAFFIC CODES
PARKING RESTRICTIONS: A.M. PEAK, P.M. PEAK, A.M./P.M. PEAK, NO PARKING ANYTIME=N.P., COMM/IND. ACCESS=E

SYSTEM				TRAFFIC		LINE DIAGRAM	TRAFFIC			PAVEMENT DATA
	FUNCT CLASS	HWY. SYS	NHS/MS SAMPLE	PREG. REST.	COM/IND ACCESS		CONTROL	COM/IND ACCESS	PREG. REST.	
						d e cul 0 04 sac				26'I JC-C 2UML

JENKINS RIDGE RD
MU 000
@ 995
.47

COUNTY _____ ROAD NO. _____ PAGE ___ OF ___

SYSTEM				TRAFFIC		LINE DIAGRAM	TRAFFIC			PAVEMENT DATA
	FUNCT. CLASS	HWY SYS	HPMS SAMPLE	PRKG. REST.	COM/IND ACCESS		CONTROL	COM/IND ACCESS	PRKG. REST.	

98-14MU

SHA 51.3 - 8 Revised 4.83

MARYLAND STATE HIGHWAY ADMINISTRATION

BOWIE

ROAD INVENTORY SHEET

Party Chief G.D.
Recorder E.F.
Assistant
Map No./Dir. 7 W
State Coordinates

Road No. MU 1017
Road Name JENSFORD CT
County PRINCE GEORGE'S
Date 2/19/99
Sheet No. 1 OF 1

TRAFFIC CODES
TRAFFIC CONTROLS: STOP SIGN-SS, TRAFFIC LIGHT=T.L., FLASHING RED BALL=F.R.

TRAFFIC CODES
PARKING RESTRICTIONS: A.M. PEAK, P.M. PEAK, A.M./P.M. PEAK, NO PARKING ANYTIME=N.P., COMM/IND. ACCESS=E

SYSTEM: FUNCT CLASS	HWY. SYS.	HPMS SAMPLE	TRAFFIC: PRKG. REST.	COM/IND. ACCESS	LINE DIAGRAM	TRAFFIC: CONTROL	COM/IND. ACCESS	PRKG. REST.	PAVEMENT DATA
					D E				
					CUL 0 07 Sac				
									26' I
									Jc-C
					JORDON POND La				2UML
					MU 000 9809				

COUNTY _____ ROAD NO. _____ PAGE ___ OF ___

SYSTEM				TRAFFIC		LINE DIAGRAM	TRAFFIC				PAVEMENT DATA
	FUNCT. CLASS	HWY SYS	HPMS SAMPLE	PREG. REST.	COM/IND ACCESS		CONTROL	COM/IND ACCESS	PREG. REST.		

Wash. urban

Bowie

SHA 51.3 - 8 Revised
4.83

MARYLAND STATE HIGHWAY ADMINISTRATION

ROAD INVENTORY SHEET

MU 1008

90-ST Ex
6-1

Party Chief	BB	Road No.	~~OP 4790~~
Recorder	BB	Road Name	Jeremiah LA.
Assistant		County	P.G.
Map No./Dir.	F12 / W	Date	3-8-91
State Coordinates	872-389	Sheet No.	1 OF 1

96-16

TRAFFIC CODES
TRAFFIC CONTROLS: STOP SIGN=S.S., TRAFFIC LIGHT=T.L., FLASHING RED BALL=F.R.

TRAFFIC CODES
PARKING RESTRICTIONS: A.M. PEAK, P.M. PEAK, A.M./P.M. PEAK, NO PARKING ANYTIME=N.P., COMM/IND. ACCESS=E

SYSTEM: FED. AID.	SYSTEM: FUNCT CLASS.	SYSTEM: HWY. SYS.	SYSTEM: HPMS SAMPLE	TRAFFIC: PRKG. REST.	TRAFFIC: COM/IND. ACCESS	LINE DIAGRAM	TRAFFIC: CONTROL	TRAFFIC: COM/IND. ACCESS	TRAFFIC: PRKG. REST.	PAVEMENT DATA
						D E				
						CUL 0 19 SAC				
						JOHNSBERG LA				
						~~OP 4797~~ 0 16				
						MU 1006				
NON FA	~~RURAL~~ LOCAL Urban									
										33'I
										JC-C
										2UML
						Jennings Mill DR				
						~~OP~~ MU 0 00 ~~4784~~ 0999	SS			
						90ST Ex#6				

SYSTEM				TRAFFIC		LINE DIAGRAM	TRAFFIC			PAVEMENT DATA
FED. AID.	FUNCT. CLASS.	HWY. SYS.	HPMS SAMPLE	PRK'G. REST.	COM/IND ACCESS		CONTROL	COM/IND ACCESS	PRK'G. REST.	

Bowie

Wash. Urban

SHA 51.3 - 8 Revised
4.83

MARYLAND STATE HIGHWAY ADMINISTRATION

ROAD INVENTORY SHEET

Mu 1002

90STEX65-2

Party Chief BB
Recorder BB
Assistant
Map No./Dir. F12 / N
State Coordinates 872-389

Road No. ~~OP 4799~~
Road Name Jersey Ct
County PG.
Date 3-8-91
Sheet No. 1 OF 1

96-21

TRAFFIC CODES
TRAFFIC CONTROLS: STOP SIGN=SS, TRAFFIC LIGHT=T.L., FLASHING RED BALL=F.R.

TRAFFIC CODES
PARKING RESTRICTIONS: A.M. PEAK, P.M. PEAK, A.M./P.M. PEAK, NO PARKING ANYTIME=N.P., COMM/IND. ACCESS=E

SYSTEM				TRAFFIC		LINE DIAGRAM	TRAFFIC			PAVEMENT DATA
FED. AID.	FUNCT CLASS.	HWY. SYS.	HPMS SAMPLE	PRKG. REST.	COM/IND. ACCESS		CONTROL	COM/IND. ACCESS	PRKG. REST.	
						D E				
						CUL 005 SAC				
										22'T
										JC-C
										ZUMC
						JODPHUR DR.				
NON FA	~~RURAL~~ LOCAL					~~OP~~ 000 ~~4797~~ 65	SS			
						MU 1004				

SYSTEM				TRAFFIC		LINE DIAGRAM	TRAFFIC			PAVEMENT DATA
FED. AID.	FUNCT. CLASS.	HWY. SYS.	HPMS SAMPLE	PRKG. REST.	COM/IND ACCESS		CONTROL	COM/IND ACCESS	PRKG. REST.	

Bowie

Wash. urban

SHA 51.3 - 8 Revised
4.83

MARYLAND STATE HIGHWAY ADMINISTRATION

ROAD INVENTORY SHEET

90 STEX #6-3-1

Mu 1003

Party Chief	BB	Road No.	~~OP 4795~~
Recorder	BB	Road Name	Jewett PL
Assistant		County	P.G.
Map No./Dir.	F12 / N	Date	3-8-91
State Coordinates	872-389	Sheet No.	1 OF 1

96-20

TRAFFIC CODES
TRAFFIC CONTROLS: STOP SIGN=S.S., TRAFFIC LIGHT=T.L., FLASHING RED BALL=F.R.

TRAFFIC CODES
PARKING RESTRICTIONS: A.M. PEAK, P.M. PEAK, A.M./P.M. PEAK, NO PARKING ANYTIME=N.P., COMM/IND. ACCESS=E

SYSTEM: FED. AID.	SYSTEM: FUNCT CLASS.	SYSTEM: HWY. SYS.	SYSTEM: HPMS SAMPLE	TRAFFIC: PRKG. REST.	TRAFFIC: COM/IND. ACCESS	LINE DIAGRAM	TRAFFIC: CONTROL	TRAFFIC: COM/IND. ACCESS	TRAFFIC: PRKG. REST.	PAVEMENT DATA
NON FA	~~RURAL~~ LOCAL					D E CUL 0 07 SAC				
										22' I Jc-c 2UML
						Jennings ~~OP~~ MU 0 00 La. ~~4794~~ 0998	SS			

SYSTEM				TRAFFIC		LINE DIAGRAM	TRAFFIC			PAVEMENT DATA
FED. AID.	FUNCT. CLASS.	HWY. SYS.	HPMS SAMPLE	PRKG. REST.	COM/IND ACCESS		CONTROL	COM/IND ACCESS	PRKG. REST.	

Bowie

Wash. Urban

SHA 51.3 - 8 Revised
4.83

MARYLAND STATE HIGHWAY ADMINISTRATION

90STEx6-5

ROAD INVENTORY SHEET Mu 1004

Party Chief BB
Recorder BB
Assistant
Map No./Dir. F12 / W
State Coordinates 872-389

Road No. ~~OP 4797~~
Road Name JODPHUR DR.
County P.G.
Date 3-8-91
Sheet No. 1 OF 1

96-24,25

TRAFFIC CODES
TRAFFIC CONTROLS: STOP SIGN=SS, TRAFFIC LIGHT=T.L., FLASHING RED BALL=F.R.

PARKING RESTRICTIONS: A.M. PEAK, P.M. PEAK, A.M./P.M. PEAK, NO PARKING ANYTIME=N.P., COMM/IND. ACCESS=E

SYSTEM: FED. AID.	SYSTEM: FUNCT CLASS.	SYSTEM: HWY. SYS.	SYSTEM: HPMS SAMPLE	TRAFFIC: PRKG. REST.	TRAFFIC: COM/IND. ACCESS	LINE DIAGRAM	TRAFFIC: CONTROL	TRAFFIC: COM/IND. ACCESS	TRAFFIC: PRKG. REST.	PAVEMENT DATA
	NON FA ~~RURAL~~ LOCAL					Ent to Swim Club				
						Jennings Mill DR				
						~~OP~~ MU 0 24 ~~4784~~ 0999				33'I
										JC-C
										2UML
						Jersey CT				
						0 18 OP ~~4799~~ MU 1002			X	
						Jaystone CT				
						0 05 OP ~~4798~~ MU 1001				
										22'I
										JC-C
						Jennings LA				2UML
						~~OP~~ MU 0 00 ~~4794~~ 0998	55		√	

SYSTEM				TRAFFIC		LINE DIAGRAM	TRAFFIC			PAVEMENT DATA
FED. AID.	FUNCT. CLASS.	HWY. SYS.	HPMS SAMPLE	PRK'G. REST.	COM/IND ACCESS		CONTROL	COM/IND ACCESS	PRK'G. REST.	

Wash. Urban

Bowie

SHA 51.3 - 8 Revised
4.83

MARYLAND STATE HIGHWAY ADMINISTRATION

ROAD INVENTORY SHEET MU 1006

90STER64

96-22

Party Chief BB
Recorder BB
Assistant
Map No./Dir. F12 / S
State Coordinates 872-389

Road No. ~~OP ATSH~~
Road Name JOHNSBERG LA
County PG
Date 3-8-91
Sheet No. 1 OF 1

TRAFFIC CODES
TRAFFIC CONTROLS: STOP SIGN=SS, TRAFFIC LIGHT=T.L., FLASHING RED BALL=F.R.

TRAFFIC CODES
PARKING RESTRICTIONS: A.M. PEAK, P.M. PEAK, A.M./P.M. PEAK, NO PARKING ANYTIME=N.P., COMM/IND. ACCESS=E

SYSTEM				TRAFFIC		LINE DIAGRAM	TRAFFIC			PAVEMENT DATA
FED. AID.	FUNCT CLASS.	HWY. SYS.	HPMS SAMPLE	PRKG. REST.	COM/IND. ACCESS		CONTROL	COM/IND. ACCESS	PRKG. REST.	
						Jennings Mill DR				
						~~OP~~ MU 0 39 ~~ATSH~~ 0999	SS			
						0 32 SWIM CLUB		E		
						0 23 PT				
						(JASPER CT NO NAME)				
						0 18 ~~OP ATSH~~ MU 1007				
						90°				
						0 10 PC				
										33'I
										JC-C
										2UML
						Jeremiah LA. DR				
						~~OP~~ MU 0 00 ~~ATSH~~ 1008	SS			

NON FA
~~RURAL~~ LOCAL

SYSTEM				TRAFFIC		LINE DIAGRAM	TRAFFIC			PAVEMENT DATA
FED. AID.	FUNCT. CLASS.	HWY. SYS.	HPMS SAMPLE	PRKG. REST.	COM/IND ACCESS		CONTROL	COM/IND ACCESS	PRKG. REST.	

98-6,7 MU

SHA 51.3 - 8 Revised
4.83

MARYLAND STATE HIGHWAY ADMINISTRATION

BOWIE

ROAD INVENTORY SHEET

OP 5303

Party Chief	G.D.	Road No.	MU 1014
Recorder	E.F.	Road Name	JONES BRIDGE RD
Assistant		County	PRINCE GEORGE'S
Map No./Dir.	/E	Date	2/19/99
State Coordinates		Sheet No.	1 OF 1

TRAFFIC CODES

TRAFFIC CONTROLS: STOP SIGN-SS, TRAFFIC LIGHT=T.L., FLASHING RED BALL=F.R.

TRAFFIC CODES

PARKING RESTRICTIONS: A.M. PEAK, P.M. PEAK, A.M./P.M. PEAK, NO PARKING ANYTIME=N.P., COMM/IND. ACCESS=E

SYSTEM				TRAFFIC		LINE DIAGRAM	TRAFFIC			PAVEMENT DATA
	FUNCT CLASS	HWY. SYS.	HPMS SAMPLE	PRKG. REST.	COM/IND. ACCESS		CONTROL	COM/IND. ACCESS	PRKG. REST.	
						JENKINS RIDGE RD ~~OP 5171~~ MU 995				
						Cul 054 Sac				
						OP 5303				
						James RIDGE				
						(PROP) 043 (PROP)				
						009				
						JUNEBERRY CT				
						007 MU 7021				
						MU 1014				26'I
										2UML
						004				
										2-20'I
										10' GRS MED
										JCRBS IN
						CHURCH RD				2UML
						CO 000 59				
						@ MP 5.55				

COUNTY _____ ROAD NO. _____ PAGE ___ OF ____

SYSTEM				TRAFFIC		LINE DIAGRAM	TRAFFIC				PAVEMENT DATA
	FUNCT. CLASS	HWY SYS	HPMS SAMPLE	PKG. REST.	COM/IND ACCESS		CONTROL	COM/IND ACCESS	PKG. REST.		

98-12 MU

SHA 51.3 - 8 Revised
4.83

MARYLAND STATE HIGHWAY ADMINISTRATION

BOWIE

ROAD INVENTORY SHEET

Party Chief G. Davis
Recorder Earle
Assistant
Map No./Dir. G-12 / N
State Coordinates

Road No. MU 1019
Road Name JONES Falls CT
County PRINCE GEORGE'S
Date 2/19/99
Sheet No. 1 OF 1

SYSTEM				TRAFFIC		LINE DIAGRAM	TRAFFIC			PAVEMENT DATA
	FUNCT CLASS	HWY. SYS.	HPMS SAMPLE	PREG. REST.	COM/IND ACCESS		CONTROL	COM/IND ACCESS	PREG. REST.	
						D E				
						CUL 0.14 sac				
						JENKINS RIDGE RD				
						MU OP 0.08 ~~5191~~ 995				
										26'I
										JC-C
										2UML
						CUL 0.00 sac				
						D E				

TRAFFIC CODES

TRAFFIC CONTROLS: STOP SIGN-SS, TRAFFIC LIGHT=T.L., FLASHING RED BALI=F.R.

TRAFFIC CODES

PARKING RESTRICTIONS: A.M. PEAK, P.M. PEAK, A.M./P.M. PEAK, NO PARKING ANYTIME=N.P., COMM/IND. ACCESS=E

COUNTY _____ ROAD NO. _____ PAGE ___ OF ___

SYSTEM				TRAFFIC		LINE DIAGRAM	TRAFFIC				PAVEMENT DATA
FUNCT. CLASS	HWY SYS	HPMS SAMPLE		PKG. REST.	COM/IND ACCESS		CONTROL	COM/IND ACCESS	PKG. REST.		

Wash. Urban

SHA 51.3 - 8 Revised
4.83

Bowie

MARYLAND STATE HIGHWAY ADMINISTRATION

ROAD INVENTORY SHEET Mu 1005

905Ex6-2

96-17mu

Party Chief BB
Recorder BB
Assistant
Map No./Dir. FR2 / W
State Coordinates 872-389

Road No. ~~OP 4993~~
Road Name JOPPA PL
County PG
Date 3-8-91
Sheet No. 1 OF 1

TRAFFIC CODES
TRAFFIC CONTROLS: STOP SIGN=S.S., TRAFFIC LIGHT=T.L., FLASHING RED BALL=F.R.

TRAFFIC CODES
PARKING RESTRICTIONS: A.M. PEAK, P.M. PEAK, A.M./P.M. PEAK, NO PARKING ANYTIME=N.P., COMM/IND. ACCESS=E

SYSTEM				TRAFFIC		LINE DIAGRAM	TRAFFIC			PAVEMENT DATA
FED. AID.	FUNCT CLASS.	HWY. SYS.	HPMS SAMPLE	PRKG. REST.	COM/IND. ACCESS		CONTROL	COM/IND. ACCESS	PRKG. REST.	
						D E				
						CUL 0 18 SAC				
						Jennings Mill Dr				
						~~OR~~ 0 06 ~~1789~~	SS			
						MU 0999				
										22'I
										JC-C
										2UML
						CUL 0 00 SAC				
						D E				

NON FA
~~RURAL~~ LOCAL

SYSTEM				TRAFFIC		LINE DIAGRAM	TRAFFIC			PAVEMENT DATA
FED. AID.	FUNCT. CLASS.	HWY. SYS.	HPMS SAMPLE	PRKG. REST.	COM/IND ACCESS		CONTROL	COM/IND ACCESS	PRKG. REST.	

98-13 MU

SHA 51.3 - 8 Revised 4.83

MARYLAND STATE HIGHWAY ADMINISTRATION

BOWIE

ROAD INVENTORY SHEET

98-13 MU

OP 5302

Party Chief G. DAVIS
Recorder E.
Assistant
Map No./Dir. 1 S
State Coordinates

Road No. MU 1009
Road Name JORDON POND LA
County PRINCE GEORGES
Date 2/19/99
Sheet No. 1 OF 1

TRAFFIC CODES
TRAFFIC CONTROLS: STOP SIGN-SS, TRAFFIC LIGHT=T.L., FLASHING RED BALI=F.R.

TRAFFIC CODES
PARKING RESTRICTIONS: A.M. PEAK, P.M. PEAK, A.M./P.M. PEAK, NO PARKING ANYTIME=N.P., COMM/IND. ACCESS=E

SYSTEM				TRAFFIC		LINE DIAGRAM	TRAFFIC			PAVEMENT DATA
	FUNCT CLASS	HWY. SYS	HPMS SAMPLE	PREG. REST.	COM/IND ACCESS		CONTROL	COM/IND ACCESS	PREG. REST.	
						JENNINGS MILL DR				
						OP 037 4789 C.09				
						030 PT 45°				
						JANDLEWAY CT				
						021 (PROP)				
						JANSMORE CT				
						(PROP) 017 PC				
						012				
						JENSFORD CT				
						006 MU 1017				
						MU 1009				36'I
										JC-C
						JENKINS RIDGE RD				2UML
						MU ~~OP~~ 000 ~~5191~~ 0995				

COUNTY _____ ROAD NO. _____ PAGE ___ OF ___

SYSTEM				TRAFFIC		LINE DIAGRAM	TRAFFIC				PAVEMENT DATA
FUNCT. CLASS	HWY SYS	HPMS SAMPLE		PREG. REST.	COM/IND ACCESS		CONTROL	COM/IND ACCESS	PREG. REST.		

98-8MU

SHA 51.3 - 8 Revised
4.83

MARYLAND STATE HIGHWAY ADMINISTRATION

BOWIE

ROAD INVENTORY SHEET

Party Chief G.D.
Recorder E.F.
Assistant
Map No./Dir. 1 S
State Coordinates

Road No. MU 1021
Road Name JUNEBERRY CT
County PRINCE GEORGES
Date 2/19/99
Sheet No. 1 OF 1

SYSTEM				TRAFFIC		LINE DIAGRAM	TRAFFIC			PAVEMENT DATA
FUNCT CLASS	HWY. SYS.	HPMS SAMPLE		PREG. REST.	COM/IND ACCESS		CONTROL	COM/IND ACCESS	PREG. REST.	
						D E				
						CUL 006 Sac				
						JONES BRIDGE RD				26 I
						MU 000 1014				2 UML

TRAFFIC CODES

TRAFFIC CONTROLS: STOP SIGN-SS, TRAFFIC LIGHT=T.L., FLASHING RED BALL=F.R.

TRAFFIC CODES

PARKING RESTRICTIONS: A.M. PEAK, P.M. PEAK, A.M./P.M. PEAK, NO PARKING ANYTIME=N.P., COMM/IND. ACCESS=E

COUNTY _____ ROAD NO. _____ PAGE ___ OF ___

SYSTEM				TRAFFIC		LINE DIAGRAM	TRAFFIC				PAVEMENT DATA
	FUNCT. CLASS	HWY SYS	HPMS SAMPLE	PREG. REST.	COM/IND ACCESS		CONTROL	COM/IND ACCESS	PREG. REST.		

Form 6 HPS (Rev. 1961)

ROAD INVENTORY SHEET

E. SCHUYLER

Party Chief ~~Craig Forrest~~ T. LANDON

Recorder ~~Tommy Landon~~ F. RHODES

Chairman H. OTTO J. EMERICK

VERIFIED 4/20/78 A/T

BOWIE

Road No. (MUN.) 1010

Name KAVANAUGH LA.

Sheet No. 1 OF 2

Date 1-12-68

County P-GEO

064

P.T.

35°

KRAMER LA.

1440

063

061

PC

KINGSFIELD LA.

1340

056

054

P.T

KINDERBROOK LA.

1330

052

60°

049

PC

KENLY PL.

1150

036

25°

KEMMERTON LA.

1100

032

15°

KORVALE LA.

1490

011

008

26'I

C.-C.

005

P.T.

45°

001

PC

SE

KEMPRIDGE DR.

1090

000

Form 6 HPS (Rev. 1961)

ROAD INVENTORY SHEET

SCHUYLER

Party Chief ~~Craig Forrest~~

Recorder ~~Tommy Landon~~ J. EMERICK

Chainman H. OTTO.

Road No. (MUN) 1010

Name KAVANAUGH, LA.

Sheet No. 2 OF 2

Date 1-12-68

County P. GEO,

BOWIE

KEG WOOD	LA.	
1060	0 72	↑
	0 69	20°↑
		SAME

Form 6 HPS (Rev. 1961)

ROAD INVENTORY SHEET

Party Chief ~~Craig Forrest~~ E. SCHUYLER
Recorder ~~Tommy Landon~~ J. EMERICK
Chainman B. GRIFFEN

T. LANDON
F. RHODES
VERIFIED 4/20/78
BOWIE

Road No. MUN. 1D20
Name KAYHILL LA.
Sheet No. 1 OF 1
Date 1-17-68
County PR. GEO

KEYNOTE LA
1250 016

0 11 15°

P.T. 005

30°

P.C. 002

26'I
C-C

NE

KEMBRIDGE ~~LA.~~ DR.
1090 000

Form 6 HPS (Rev. 1961)

ROAD INVENTORY SHEET

E. SCHUYLER T. LANDON

Party Chief ~~Craig Forrest~~

Recorder ~~Tommy Landon~~ J. EMERICK

Chainman B. GRIFFEN

FF RHODES

VERIFIED 4/20/78

BOWIE A/T

Road No. (MUN) 1030

Name KEATON PL

Sheet No. 1 OF 1

Date 1-17-68

County PR. GEO

CULDE SAC.

004

26'I

C-C

S

KNOWLEDGELA

ATO 000

Form 6 HPS (Rev. 1961)

ROAD INVENTORY SHEET

E. SCHUYLER

Party Chief ~~Craig Forrest~~ T. LANDON

Recorder Tommy Landon J. EMERICK

Chainman H. OTTO F. RHODES

TL REV. A/T
FR. 4/20/78

VERIFIED
78
BOWIE

Road No. (MUN.) 1040

Name KEEL TURN.

Sheet No. 1 OF 1

Date 1-11-68

County P-GEO

KEMMERTON LA.

1100 0 10

P.T. 0 09

180°

26' I
C-C.

P.C. 0 01

SW

KEMMERTON LA.

1100 0 00

Form 6 HPS (Rev. 1961)

ROAD INVENTORY SHEET

E SCHUSTER

Party Chief ~~Craig Forrest~~
Recorder ~~Tommy Landon~~ J. EMERICK
Chainman H. OTTO

TL REV. A/T
FR. 4/20/78

BOWIE

Road No. (MUN) 1050
Name KEENE PL.
Sheet No. - 1 OF 1
Date 1-11-68
County P- GEO.

	CULDE SAC.	
	004 ↑	
		26' I
		C-C.
N ↑		
	KEMMERTON LA.	
	1100 000 ↓	

Form 6 HPS (Rev. 1961)

ROAD INVENTORY SHEET

J. SCHUPLEIC T. LANDON
F. RHODES

Party Chief ~~Craig Forrest~~
Recorder ~~Tommy Landon~~ J. EMERICK
Chainman H. OTTO

VERIFIED 4/20/78
BOWIE A/T

Road No. (MUN.) 1060
Name KEGWOOD LA
Sheet No. 1 OF 1
Date 1-12-68
County P.G. CO.

KESWICK LA.
1320 0.19

KAVANAUGH LA.
0.13 1010

26' I
C.-C.

KRAMER LA.
0.05 1490

NE

0.02 15°

KINGSFIELD LA.
1340 000

Form 6 HPS (Rev. 1961)

ROAD INVENTORY SHEET

Party Chief ~~Craig Forrest~~ E. SCHUYLER
Recorder Tommy Landon J. EMERICO
Chainman H. OTTO

T. LANDON
F. RHODES
VERIFIED
4/20/78
BOWIE A/T

Road No. (MON) 1070
Name KELFORD LA.
Sheet No. 1 OF 1
Date 1-12-68
County P-GEO

KINDERBROOK LA.
1330 021

26' I
C-C.

S

KESWICK LA
1220 000

Form 6 HPS (Rev. 1961)

ROAD INVENTORY SHEET

E. SCHUYLER

Party Chief ~~Craig Forrest~~

Recorder ~~Tommy Landon~~ J. EMERICK

Chainman H. OTTO

TL REV. A/T
FR. 4/20/78

BOWIE

Road No. (MON) 1080

Name KELSEY LA.

Sheet No. 1 OF 1

Date 1-11-68

County P-GEO

KENSINGTON LA

1180 0.09

120° 0.05

N

26' I.
C-C.

REMMERTON LA.

1100 0.00

Form 6 HPS (Rev. 1961)

ROAD INVENTORY SHEET

Party Chief ~~Craig Forrest~~ ESCHUYLER
Recorder ~~Tommy Landon~~ J. EMERICK
Chainman H. OTTO

TL REV. A/T
FR. 4/20/78

BOWIE

Road No. (MUN.) 1090
Name KEMBRIDGE DR
Sheet No. 1 OF 3
Date 1-11-68
County 1-PRGEO

	KORVALE LA.		
	0 41	1430	
	0 35		P.T.
	KAVANAUGH LA.		75°
	0 31	1010	
	0 28		P.C.
NON FA COLLECTOR - URBAN	KAYHILL LA.		
	1020	0 26	
	KEMPWAY		
	0 24	1110	
	KITTERY LA.		
	1390	0 20	
~~PT~~	0 14		PT
	KNIGHTHILL LA		
45°	1400	0 13	45°
~~PC~~	0 08		PC
	KITMORE LA		
	1380	0 05	34' I
SF 15°	0 03		C-C.
	KENHILL DR.		2 ML
	1140	0 00	

Form 6 HPS (Rev. 1961)

ROAD INVENTORY SHEET

E. SCHUYLER

Party Chief ~~Craig Forrest~~
Recorder ~~Tommy Landon~~ J. EMERICK
Chainman H. OTTO

BOWIE

Road No. (MON.) 1090
Name - KEMBRIDGE DR
Sheet No. 2 OF 3
Date 1-11-68
County - PR. GEO

		KRESSON PL		
		1450	083	
			KESWICK LA	
			081	1320
			078	
				P.T.
				35°
			074	PC.
		KIMBLE LA.		
		1300	070	
				2 ML
NON FH COLLECTOR - URBAN	X	KINGSLEY LA.		32'I
		1350	061	XC-C.
		EXIT TO		
	120°	SCHOOL	054	
		KENILWORTH		
		ELE. SCHOOL	053	
		ENT. TO SCHOOL		
			051	
			KINGSFIELD LA.	
	115°		048	1340
		KEYNOTE LA		
		1250	044	
				SAME

Form 6 HPS (Rev. 1961)

ROAD INVENTORY SHEET

E. SCHUYLER.

Party Chief ~~Craig Forrest~~

Recorder ~~Tommy Landon~~ J EMERICK

Chainman H. OTTO.

Road No. (MUN) 1090

Name KEMBRIDGE DR.

Sheet No. 3 OF 3

Date 1-11-68

County PR. GEO

BOWIE

BELAIR DR.

1120 120 102

NON FA

COLLECTOR - URBAN

100

PT

KINDERBROOK 65°

099 1330 LA.

SAME

091

P.C.

KEMPER LA.

KEMPER LA

090 1120

Form 6 HPS (Rev. 1961)

ROAD INVENTORY SHEET

E. SCHUYLER
Party Chief ~~Craig Forrest~~
Recorder ~~Tommy Landon~~ J. EMERICK
Chainman H. OTTO

TL REV A/T
FR. 4/20/78

BOWIE

Road No. (MUN.) 1100
Name KEMMERTON LA.
Sheet No. 1 OF 2
Date 1-11-68
County P-GEO.

KEENE PL. 1050	0	60	
KENSINGTON LA. 1180	0	54	
KELSEY LA. 1080	0	48	
	0	40	P.T.
			50°
	0	29	P.C.
20° KENSINGTON LA. 1180	0	21	
	0	14	15°
@ 0.0 KEEL TURN	0	09	1040
SE	@ .10 KEEL TURN	0	04 1040
KENHILL DR. 1140	0	00	

26' I
C-C.

Form 6 HPS (Rev. 1961)

ROAD INVENTORY SHEET

Party Chief ~~Craig Forrest~~ EH SCHUYLER
Recorder ~~Tommy Landon~~ J. EMERICK
Chainman H. OTTO

BOWIE

Road No. (MON) 1100
Name KEMMERTON LA.
Sheet No. 2 OF 2
Date 1-11-68
County P-GEO

KAVANAUGH LA.

1010 0 72

0 90 P.T.

26' I

50° C-C.

0 67. P.C.

Form 6 HPS (Rev. 1961)

ROAD INVENTORY SHEET

Party Chief ~~Craig Forrest~~ ESCHUFLER
Recorder ~~Tommy Landon~~ J. EMERICK
Chainman H. OTTO.

TL REV. [redacted]
FR. 4/20/78

BOWIE

Road No. (-MUN) 1110
Name - KEMP WAY
Sheet No. 1 OF 1
Date 1-11-68
County - P- GEO.

KEMBRIDGE. ~~LA~~ DR.
1090 0 08

STREAM 0 04. 60" R.C.P.

N

26' I
C-C.

KENSINGTON LA.
1180 0 00

Form 6 HPS (Rev. 1961)

ROAD INVENTORY SHEET

E. SCHUYLER T. LANDON (MUN) 1120

Party Chief Craig Forrest F. RHODES

Recorder Tommy Landon J. EMERICK

Chainman H. OTTO

VERIFIED 4/20/78 BOWIE A/T

Road No.

Name KEMPER LA

Sheet No. 1 OF 1

Date 1-12-68

County P-GEO

KINDERBROOK LA

1330 014

011

PT.

80

008

PC 26'I C-C.

KEMBRIDGE DR.

1090 060

Form 6 HPS (Rev. 1961)

88-26 A/T

ROAD INVENTORY SHEET

E. SCHUYL[illegible] LANDON

Party Chief ~~Craig Forrest~~

Recorder ~~Tommy Landon~~ JIEMERICK

Chainman H OTTO

F[illegible]ES

VERIFIED

4/20/78

BOWIE A/T

Road No. (MUW) 1130

Name KENDALE LA

Sheet No. 1 OF 1

Date 1-12-68

County P-GEO

BELAIR DR.

~~1130~~ ~~120~~ 031 MD 3E

MU 0120 030 P.T

029 72" C.M.P. 50°

026 P.C.

↑20° 021

016 P.T

40° ~~80°~~

010 P.C.

E ↑25° 007

26' I

C.-C.

KINDER BROOK LA.

1330 000

Form 6 HPS (Rev. 1961)

ROAD INVENTORY SHEET

Party Chief ~~Craig Forrest~~ E. SCHUYLER
Recorder ~~Tommy Landon~~ J. EMERICK
Chainman H. OTTO

T. LANDON
F. RHODES
VERIFIED
BOWIE 4/20/78

Road No. (MON) 1140
Name KEN HILL DR.
Sheet No. 1 OF 2
Date 1-11-68
County P-GEO

↑200	KEMBRIDGE DR. 1090	0 46	
		0 41	CHURCH.
			FAIR LANE.
		0 39	0610
			FELTER. LA.
		0 33	0660
	KEYNOTE LA. 1250	0 29	
			SCHOOL ABAN
			NOW CITY HALL
		0 25	~~SCHOOL~~
FAU 5091 MINOR ARTERIAL - URBAN WPMS 61140013000	KEYSTONE LA. 1270	0 21	ENT. TO ~~FOXHILL~~ CITY HALL ~~ELEMENTARY SCHOOL~~
			FIRTREE LA.
		0 17	0690 15°↑
	PT	0 11	
			FLAMINGO. LA
	30°	0 10	0700
	SW PC	0 01	36' I C-C. 2 ML
	BELAIR DR. ~~1120~~ MU	0 00	0120 SS

Form 6 HPS (Rev. 1961)

ROAD INVENTORY SHEET

Party Chief ~~Craig Forrest~~ E. SCHUYLER
Recorder ~~Tommy Landon~~ J. EMERICK
Chainman H. OTTO

T. LANDON
F. RHODES
VERIFIED
78

Road No. (MUN) 1140
Name KEN HILL DR.
Sheet No. 2 OF 2
Date 1-11-68
County P-GEO.

BOWIE

MD. S.L. 197

CORP LIMITS 0.65 OF BOWIE TL

FAU 5091
MINOR ARTERIAL - URBAN
NPMS
61140013000

0.60 BENJAMIN TASKER JR. HIGH SCHOOL

KEMMERTON LA
1100 0.56 15°

0.50 2-48" CMPS STREAM 36' I C-C.

STREAM.

Form 6 HPS (Rev. 1961)

ROAD INVENTORY SHEET

E. SCHUYLER, ~~T. LANDON~~ F. RHODES

Party Chief ~~Craig Forrest~~

Recorder Tommy Landon D. EMERICK

Chainman H. OTTO

VERIFIED 4/20/78 A/T

BOWIE

Road No. (MUN). 1150

Name KENLY PL.

Sheet No. 1 OF 1

Date 4-12-68

County P. GEO

CULDE SAC.

003

NE

26' I C-C.

KAVANAUGH, LA.

1010 900

Form 6 HPS (Rev. 1961)

ROAD INVENTORY SHEET

E. SCHUYLER

Party Chief Craig Forrest
Recorder ~~Tommy Landon~~ T. LANDON
Chainman H. OTTO. F. RHODES

J. EMERICK

VERIFIED 4/20/78

BOWIE A/T

Road No. ? MUNI 1160
Name KENNETT LA.
Sheet No. - 1 OF 1
Date 1-12-68
County P- GEO

KINGSFIELD LA.		
1340	013	
P.T.	004	
50'		26'I
P.C.	001	C-C.
KERNWOOD LA.		
1210	000	

Form 6 HPS (Rev. 1961)

ROAD INVENTORY SHEET

E. SCHUYLER

Party Chief ~~Craig Forrest~~ T. LANDON

Recorder Tommy Landon D. EMERICK

Chainman B. GRAFFEN F. RHODES

VERIFIED 4/20 78 BOWLES

Road No. (MUN) 1170

Name KENNISON LA

Sheet No. 1 OF 1

Date 1-17-78

County PR. GEO

A/T

KEYPORT LA

1260 0 24.

NE

KEYNOTE LA.

1250 0 0.

26' I

C.—C.

Form 6 HPS (Rev. 1961)

ROAD INVENTORY SHEET

E. SCHUHLER
Party Chief ~~Craig~~ Forrest
Recorder Tommy Landon J. EMERICK
Chainman H. OTTO

TL REV. A/T
FR. 4/20/78

BOWIE

Road No. (MUN) 1180
Name KENSINGTON LA
Sheet No. 1 OF 1
Date 1-11-68
County P-GEO

KEMMERTON LA.		
1100	0 37	
	0 35	PT. 55° ~~35°~~ PC.
	0 32	
KINSHIP TURN		
1360	0 28	
	KEMP WAY	
	0 25 1110	
KINSHIP TURN		
1360	0 18	
KELSEY LA.		
1080	0 12	
	0 09	PT. 75° ~~35°~~
	0 07	PC. 26' I
		G. — C.
KEMMERTON	LA.	
1100	0 00	

Form 6 HPS (Rev. 1961)

ROAD INVENTORY SHEET

E. SCHUYLER

Party Chief ~~Craig Forrest~~ T. LANDON

Recorder Tommy Landon J. EMERICK F. RHODES

Chainman B. GRIFFEN

VERIFIED 4/20/78 BOWIE A/T

Road No. (MUN) 1190

Name KENWAY LA.

Sheet No. 1 OF 1

Date 1-17-68

County PR. GEO.

BELAIR DR.

1120 0.15

KILBOURNE LA.

1200 0.12

KINDER PL

0.10 1320

KILLIAN LA

1290 0.05

NE

KNOWLEDGE LA

1410 0.00

26' I

C-C.

Form 6 HPS (Rev. 1961)

ROAD INVENTORY SHEET

E. SCHUYLER

Party Chief Craig Forrest

Recorder ~~Tommy Landon~~ J. EMERICK

Chainman H. OTTO

T. LANDON
F. RHODES
VERIFIED
4/20/78

Road No. (MUN) 1200

Name KERNEL CIRCLE

Sheet No. 1 OF 1

Date 1-12-6E

County P-GEO

BOWIE A/T

KINDER BROOK DR.

1330 0 19

P.T. 0 17

210°

26' I
C-C.

P.C. 0 03

KINDER BROOK DR.

1930 0 00

Form 6 HPS (Rev. 1961)

ROAD INVENTORY SHEET

E. SCHAFLER
Party Chief ~~Craig Forrest~~ T. LANDON
Recorder ~~Tommy Landon~~ J. EMERICK E. RHODES
Chainman H. OTTO
VERIFIED 4/20/78

Road No. (MUN) 1210
Name KERNWOOD LA
Sheet No. 1 OF 1
Date 1-12-68
County P-GEO

BOWIE ALT

KINGS FIELD LA
1340 0 27

0 26

P.T.

50° ~~35°~~

0 23

P.C.

KEVIN LA
1230 0 16.

KENNET LA.
1160 0 08

N 20° W

26' I
C-C.

KESWICK LA.
1220 0 00

Form 6 HPS (Rev. 1961)

ROAD INVENTORY SHEET

E. SCHUYLER J. EMERICK T. LANDON F. RHODES

Party Chief ~~Craig Forrest~~

Recorder ~~Tommy Landon~~

Chainman H. OTTO

VERIFIED 4/20/78

BOWIE

Road No. (MUN) 1220

Name KESWICK, LA.

Sheet No. 1 OF 1

Date 1 - 12 - 68

County P-GEO

91-31 A/T

KINDER BROOK LA.		
1330	0 30.	
	KEYBERRY LA.	
	0 24 1340	
	0 19	P.T.
	KELFORD LA.	30°
	0 18 1070	
	0 16	P.C.
	0 12	P.T.
	KEGWOOD LA	
	0 11 1060	
		40°
	0 08	P.C.
	KERNWOOD LA.	
	1210	
KINCAID LA.		
120° 1310	0 02	
		26' I
		C-C.
S		
KENBRIDGE DR.		
1090	0 00	

Form 6 HPS (Rev. 1961)

ROAD INVENTORY SHEET

E. SCHUYLER
Party Chief ~~Craig Forrest~~ T. LANDON
Recorder Tommy Landon J. EMERICK F. RHODES
Chairman H. OTTO VERIFIED 4/20/78
BOWIE A/T

Road No. (MUNI) 1230
Name KEVIN LA.
Sheet No. 1 OF 1
Date 1-12-68
County P-GEO

KERNWOOD LA.

1310 009

007 P.T.

45

004 P.C.

26'I
C-C

NE ↑20°

002

KINGS FIELD LA.

1340 000

Form 6 HPS (Rev. 1961)

ROAD INVENTORY SHEET

E. SCHUPLER

Party Chief ~~Craig Forrest~~ T. LANDON

Recorder ~~Tommy Landon~~ F. RHODES

Chainman H. OTTO J. EMERICK

VERIFIED 4/20/78

BOWIE A/T

Road No. (MUN) 1240

Name KEG BERRY LA

Sheet No. 1 OF 1

Date 1-12-68

County P-GEO

KESWICK 1220	LA. 020.	
		26'I C-C.
KINDER 1330	BROOK LA 000	

Form 6 HPS (Rev. 1961)

T. LANDON
F. RHODES

88-27 A/T

ROAD INVENTORY SHEET

VERIFIED 4/20/78

E. Schuyler

Party Chief ~~Craig Forrest~~
Recorder ~~Tommy Landon~~ J. Emerick
Chainman B Griffen

Road No. Mun 1250
Name KEYNOTE LA.
Sheet No. 1 OF 1
Date 1-17-68
County Pr Geo

BOWIE

CITY HALL ENT. TO FOXHILL ELEMENT SCHOOL

KENHILL DR.
~~1080~~ 1190 0 33

40°

0 30

KITMORE LA.
1380 0 25

0 23 P.T.

KENNISON LA. 30°
0 22 1170

0 20 P.C.

KNIGHTHILL LA.
1400 0 18

KNOWLEDGE LA
0 15 1410

KITTERY LA.
1390 0 12

KIRK LA.
0 09 1370

KAYHILL LA
15° 1080 0 07

0 03 P.T.

35°

0 01 P.C.

26' I
C-C.

NW

KEMBRIDGE ~~LA.~~ DR.
1090 0 00

Form 6 HPS (Rev. 1961)

ROAD INVENTORY SHEET

E. SCHUYLER

Party Chief ~~Craig Forrest~~

Recorder ~~Tommy Landon~~ D. Emerick

Chainman B Griffen

T. LANDON

F. RHODES

VERIFIED 4/20/78

Road No. (M ...) 1260

Name KEYPORT LA.

Sheet No. 1 OF 1

Date 1-17-68

County Pr. Geo

Bowie A/T

KNOWLEDGE LA.

1410 0 19

KILLIAN LA.

1290 0 14

KENNISON LA.

20°

0 11 1170

KILBOURNE LA

1280 0 08

0 07

KEYSTONE LA

0 06 1270

35°

P.T.

0 02

P.C. 26' I C-C

SE

BELAIR DR.

0120 0 00

Form 6 HPS (Rev. 1961)

ROAD INVENTORY SHEET

E. SCHUYLER

Party Chief ~~Craig Forrest~~

Recorder ~~Tommy Landon~~ J. EMERICK

Chainman B. GRIFFEN

T. LANDON

E. RHODES

VERIFIED

4/20/78

BOWIE A/T

Road No. (MUN) 1270

Name KEYSTONE LA

Sheet No. 1 OF 1

Date 1-17-68

County PRI GEO.

KEY PORT LA.

1260 025

007 P.T 26' I

80° ~~60°~~ C-C.

003 P.C

SE

KENHILL DR.

~~1020~~ 1140 000

FOX HILL ELEMENTARY SCHOOL

EXIT TO

Form 6 HPS (Rev. 1961)

ROAD INVENTORY SHEET

E SCHUYLER T. LANDON

Party Chief ~~Craig Forrest~~

Recorder ~~Tommy Landon~~ J. EMERICK F. HOLMES VERIFIED 4/20/78

Chainman ~~B. GRIFFEN~~

Road No. (MUN) 1280

Name KILBOURNE LA.

Sheet No. 1 OF 1

Date 1-17-78

County PR. GEO

BOWIE A/T

KEYPORT LA

1260 0.30

0.26 P.T. 40° P.C.

0.24

0.21 P.T. 30° P.C.

0.18

0.10 P.T. 30° P.C.

0.06

NW

26' I C-C

KENWAY LA.

1190 0.00

Form 6 HPS (Rev. 1961)

ROAD INVENTORY SHEET

Party Chief ~~Craig Forrest~~ E. SCHUYLER	LANDON	Road No.	(MUN) 1290
Recorder ~~Tommy Landon~~ J. EMERICK	E. RHODES	Name	KILLIAN LA.
Chainman B. GEO	VERIFIED 4/20/78	Sheet No.	1 OF 1
		Date	1-17-68
	BOWIE A/T	County	PR. GEO

KENWAY LA.

1190 021

P.T. ~~007~~ 017

450

P.C. 004

E

26' I

C-C.

KEOPORT LA.

1260 000

Form 6 HPS (Rev. 1961)

ROAD INVENTORY SHEET

E. SCHUYLER

Party Chief ~~Craig Forrest~~

Recorder ~~Tommy Landon~~ J. EMERICK

Chainman B. GRIFFEN

T. LANDON

F. RHODES

VERIFIED

4/20/78

BOWIE

Road No. (MUN) 1300

Name KIMBLE LA

Sheet No. 1 OF 1

Date 1-17-68

County PR. GEO

KEMBRIDGE ~~LA~~ DR

1090 0 16

0 13 P.T.

30

0 11 P.C.

P.T. 0 09

45°

P.C. 0 04

26' I

C-C.

S

KNOWLEDGE LA.

1410 0 00

Form 6 HPS (Rev. 1961)

ROAD INVENTORY SHEET

E. SCHUYLER

Party Chief ~~Craig~~ Forrest
Recorder ~~Tommy~~ Landon
Chainman H. OTTO

T. LANDON
F. RHODES
VERIFIED
4/20/78
BOWIE

Road No. (MUN) 1310
Name KINCAID LA.
Sheet No. 1 OF 1
Date 1-12-68
County P-GEO

KESWICK LA.

1220 021

017

014

P.T.
85°
P.C.

P.T.

012

95°

P.C.

005

26' I
C-C.

W

KINDERBROOK LA

1330 006

Form 6 HPS (Rev. 1961)

ROAD INVENTORY SHEET

E SCHUYLER

LANDON

F. RHODES

VERIFIED 4/20/78

Party Chief ~~Craig Forrest~~

Recorder ~~Tommy Landon~~ J. EMERICK

Chainman B. GRIFFEN

Road No. (MUN) 1320

Name KINDER PL

Sheet No. 1 OF 1

Date 1-17 68

County PR. GEO

BOWIE A/T

	CULDE SAC.	
	006	
P.T.	004	
45°		26'I
P.C	001	C-C
SE		
	KENWAY LA	
1190	000	

Form 6 HPS (Rev. 1961)

ROAD INVENTORY SHEET

E. SCHUYLER

Party Chief ~~Craig Forrest~~

Recorder Tommy Landon S. EMERICK

Chainman H. OTTO

TL ~~R~~ VER
FR. 4/20/78 A/T

BOWIE

Road No. (MUN) 1330

Name KINDER BROOK LA.

Sheet No. 1 OF 2

Date 1-12-68

County P-GEO

91-30 A/T

KINCAID LA.

1310

P.R.C.

0 44

P.R.C.
35°
P.C.

0 42

KESWICK LA.

1320

0 40

KERNEL CIRCLE.

0 25 1200

0 23

P.T.

KERNEL CIRCLE 95°

0 18. 1200

0 15

P.C.

KEYBERRY LA.

1240

0 14

KELFORD LA

1070

0 09

0 03

P.T.
30°
P.C.

26' I
C-C.

0 01

KAVANAUGH. LA.

1010

0 00

Form 6 HPS (Rev. 1961)

ROAD INVENTORY SHEET

E. SCHUYLER

Party Chief ~~Craig Forrest~~

Recorder ~~Tommy Landon~~ J. EMERILL

Chainman H. OTTO

Road No. (MUN) 1330

Name KINDER BROOK LA.

Sheet No. 2 OF 2

Date 1-12-68

County P-GEO

BOWIE

	KEMBRIDGE DR.		
1090	0	69	1
	0	67	P.T.
		KENDALE LA. 80°	
	0	62 1130	
	0	61	P.C.
			26' I
KEMPER LA.			C—C.
1180	0	51	
PT. 1	0	48	
350			

Form 6 HPS (Rev. 1961)

ROAD INVENTORY SHEET

E. SCHUYLER
T. LANDON
F. RHODES
VERIFIED 4/20/78
BOWIE A/T

Party Chief ~~Craig Forrest~~
Recorder ~~Tommy Landon~~ J. EMERSON
Chairman H. OTTO

Road No. (MUN) 1340
Name KINGSFIELD LA.
Sheet No. 1 OF 1
Date 1-12-68
County - P - GEO

	KEMBRIDGE DR.		
1090	0 43		
P.T. 40°	0 41		
P.C.	0 38		
	KORNETT LA.		
1420	0 37		
		KERNWOOD LA.	
	0 30	1210	25°
25°	0 30		
		KEVIN LA.	
	0 36	1230	
		KENNET LA.	
	0 20	1160	20°
KORNETT LA.			
1420	0 17		
		KEGWOOD LA.	
	0 14	1060	
P.T. 30°	0 09		26' I
			C-C.
P.C.	0 06.		
NW			
	KAVANAUGH LA.		
1010	0 00		

Form 6 HPS (Rev. 1961)

ROAD INVENTORY SHEET

E. SCHUYLER

Party Chief ~~Craig Forrest~~

Recorder ~~Tommy Landon~~ J. EMERICK

Chainman B. GRIFFEN

T. LANDON

F. RHODES

VERIFIED 4/20/78

BOWIE

Road No. (MUN) 1350

Name KINGSLEY LA

Sheet No. 1 - OF 1

Date 1-17-68

County PR. GEO

KNOWLEDGE LA.

1410 019

P.T. 85° P.C. 015

011

007 P.T. 40° P.C. 26'I C-C

005

N

KEMBRIDGE ~~LA~~ DR.

1090 000

Form 6 HPS (Rev. 1961)

ROAD INVENTORY SHEET

E. SCHUYLER.

Party Chief ~~Craig Forrest~~

Recorder ~~Tommy Landon~~ J. EMERICK

Chainman H. OTTO

TL REV FR 4/20/78 BOWIE.

Road No. (MON) 1360

Name KINSHIP TURN.

Sheet No. 1 OF 1

Date 1-11-68

County - P- GEO.

KENSINGTON	LA.	
1180	0 17	
P.T.	0 15	
90°		
P.C.	0 10	
P.T.	0 07	
90°		26' I
		C-C.
P.C.	0 03	
S		
KENSINGTON LA.		
1180	0 00	

Form 6 HPS (Rev. 1961)

ROAD INVENTORY SHEET

Party ~~Chief Craig Forrest~~ E. Schuyler
Recorder ~~Tommy Landon~~ J. Emerick
Chainman B. Griffin

T. LANDON
F. [illegible]ES
VERIFIED
4/29/78
Bowie A/T

Road No. (Mun) 1370
Name KIRK LA.
Sheet No. 1 OF 1
Date 1-17-68
County Pr. Geo

KEYNOTE LA.

1250 012

P.T. 008

50°

P.C. 006

P.T. 003

35

P.C. 001

26' I
C-C.

KNOWLEDGE LA.

S

1410 000

Form 6 HPS (Rev. 1961)

ROAD INVENTORY SHEET

E. SCHUYLER

Party Chief ~~Craig Forrest~~

Recorder ~~Tommy Landon~~ J. EMERICK

Chainman B. GRIFFEN

T. LANDON

VERIFIED 4/20/78

BOWIE

~~Road No.~~ MUN. 1380

~~Name~~ KITMORE, LA.

Sheet No. 1 OF 1

Date 1-17-68

County PRI GEO

KEMBRIDGE ~~LA~~ DR.

1090 021

25° 019

~~30°~~ 019 30°

PT 003 ~~PT~~

30° ~~30~~

SW PC 001 ~~PC~~ 26' I

C-C.

KEYNOTE LA

1250 000

Form 6 HPS (Rev. 1961)

ROAD INVENTORY SHEET

E. SCHUYLER

Party Chief ~~Craig Forrest~~

Recorder ~~Tommy Landon~~ J. EMERICK

Chainman B. GRIFFEN

T. LANDON
F. RHODES
VERIFIED
4/20/78
BOWIE A/T

Road No. (MUN) 1390

Name KITTERY LA.

Sheet No. 1 OF 1

Date 1-17-68

County PR. GEO

KEMBRIDGE DR.

1090 019

014 P.T

35°

012 P.C

26' I

C-C.

SW

KEYNOTE LA

1250 000

Form 6 HPS (Rev. 1961)

ROAD INVENTORY SHEET

Party Chief ~~Craig Forrest~~ E. SCHUYLER	LANDON	Road No.	(MUN) 1400
Recorder ~~Tommy Landon~~ J. EMERICK	E. RHODES	Name	KNIGHTHILL LA
Chainman B. GEO	VERIFIED	Sheet No.	1 OF 1
	4/20/78	Date	1-17-68
	BOWIE	County	PR. GEO

KEYNOTE LA.

1250 0 23

↑20° 0 10

NE ↑15° 0 04

26'I C.-C.

KEMBRIDGE ~~LA~~ DR.

1090 0 00

SHA 51.3 - 8 Revised 4.83

95-66

MARYLAND STATE HIGHWAY ADMINISTRATION

BOWIE

ROAD INVENTORY SHEET

MU 1405

Party Chief BB
Recorder AH
Assistant
Map No./Dir. F-12 / W
State Coordinates 868-410

Road No. ~~Co~~ ~~5603~~
Road Name KNOLL VIEW CT
County PRINCE GEORGES
Date 3/11/96
Sheet No. 1 OF 1

02-5100
02-45 MU

SYSTEM: FUNCT CLASS | HWY. SYS. | HPMS SAMPLE
TRAFFIC: PREG. REST. | COM/IND ACCESS

LINE DIAGRAM

TRAFFIC: CONTROL | COM/IND ACCESS | PREG. REST.

PAVEMENT DATA

TRAFFIC CODES
TRAFFIC CONTROLS: STOP SIGN-SS, TRAFFIC LIGHT=T.L., FLASHING RED BALL=F.R.

TRAFFIC CODES
PARKING RESTRICTIONS: A.M. PEAK, P.M. PEAK, A.M./P.M. PEAK, NO PARKING ANYTIME=N.P., COMM/IND. ACCESS=E

D E
CUL 0 07 SAC

26'I
Jc-C

OLD STAGE RD
~~Co~~ MU 0 00 ~~60~~ 1986

COUNTY _____ ROAD NO. _____ PAGE ___ OF ___

SYSTEM				TRAFFIC		LINE DIAGRAM	TRAFFIC				PAVEMENT DATA
FUNCT. CLASS	HWY SYS	HPMS SAMPLE		PREG. REST.	COM/IND ACCESS		COMING	COM/IND	ACCESS	PREG. REST.	

Form 6 HPS (Rev. 1961)

ROAD INVENTORY SHEET

Party Chief ~~Craig Forrest~~ E SCHUYLER	T. LANDON	Road No.	(MUN) 1410
Recorder ~~Tommy Landon~~ S. EMERICK	F. HOGES	Name	KNOWLEDGE LA
Chainman B. GRIFFEN	VERIFIED 4/20/78	Sheet No.	1 OF 2
		Date	1-17-68
	BOWIE A/T	County	PR. GEO

	0 44	P.T. 30°	
	0 41	P.C.	
	KEYPORT LA		
	0 39 1260		
	0 35	P.T. 50°	
	0 30	P.C.	
KINGSLY LA.			
1350	0 26		
	KENWAY PL		
	0 23 1190		
P.T.	0 21		26' I
KEATON PL			C-C
1030	0 17.		
90°			
KIMBLE LA.			
1300	0 13.		
P.C.	0 06		
SW			
BEL AIR DR			
0120	0 00		

Form 6 HPS (Rev. 1961)

L

ROAD INVENTORY SHEET

F. SCHUYLER

Party Chief ~~Craig Forrest~~

Recorder ~~Tommy Landon~~ D. EMERICK

Chainman B. GEO

Road No. (NUM) 1410

Name KNOWLEDGE LA.

Sheet No. 2 OF 2

Date 1-17-68

County PR. GEO

BOWIE

KEYNOTE LA.

1350 0.61

SAME.

KIRK LA.

1370 0.53

Form 6 HPS (Rev. 1961)

ROAD INVENTORY SHEET

E. SCHAUYLER

T. LANDON

F. CHOUES

VERIFIE

4/20/78

BOWIE A/T

Party Chief Craig Forrest

Recorder ~~Tommy Landon~~ J. EMERICK

Chainman H. OTTO

Road No. (MUD) 1420

Name KORNETT LA.

Sheet No. 1 OF 1

Date 1-12-68

County P-GEO

KINGS FIELD LA.

1340 026

024 P.T.

75°

019 P.C.

010 P.T.

80° ~~60°~~

002 P.C. 26' I C-C

S

KINGS FIELD LA

1340 000

Form 6 HPS (Rev. 1961)

ROAD INVENTORY SHEET

E. SCHUYLER

Party Chief ~~Craig Forrest~~

Recorder ~~Tommy Landon~~ J. EMERIGE

Chainman H. OTTO

T. LANDON

E. [illegible]OUES

VERIFIED

4/20/78

BOWIE A/T

Road No. (MUN) 1430

Name KORVALE LA.

Sheet No. - 1 OF 1

Date 1-11-68.

County P-GEO.

KEMBRIDGE DR.

1090 014

012 P.T.

80°

005 P.C.

NE ↑20° 003 26'I

KAVANAUGH LA. C.T.C.

1010 000

Form 6 HPS (Rev. 1961)

ROAD INVENTORY SHEET

E. SCHUYLER

Party Chief ~~Craig Forrest~~ T. LANDON

Recorder ~~Tommy Landon~~ E. JONES

Chainman H. OTTO

VERIFIED 4/20/78

BOWIE ALT

Road No. (MUD) 1940

Name KRAMER LA

Sheet No. 1 OF 1

Date 1-12-68

County P-GEO

KEGWOOD LA.

1060 0 10

P.I. 0 07

45°

P.C. 0 03 26' I

C-C.

W

KAVANAUGH LA.

~~KEMBRIDGE LA.~~

1040 1010 0 00

Form 6 HPS (Rev. 1961)

ROAD INVENTORY SHEET

E. SCHUYLER

Party Chief ~~Craig Forrest~~ T. LANDON

Recorder ~~Tommy Landon~~ J. EMERICK F. JONES

Chainman H. OTTO

VERIFIED 4/20/78 J. BOWIE A/T

Road No. (MON) 1450

Name KRESSON PL

Sheet No. 1 OF 1

Date 1-12-68

County P-GEO.

CULDE SAC.

RT 010

95°

26'I

PC KEMORIDGE 003 DR. C-C.

KINDER BROOK LA.

~~1930~~ 030 1090

SHA 51.3 - 8 Revised
4.83

MARYLAND STATE HIGHWAY ADMINISTRATION

BOWIE

ROAD INVENTORY SHEET ~~OP 5038~~

(93-16)

954

Party Chief G. DAVIS
Recorder A. ROUTH
Assistant
Map No./Dir. F12 / W
State Coordinates

Road No. MU 145S
Road Name LAKEFORD LA
County PRINCE GEORGES
Date 3-9-94
Sheet No. 1 OF 1

TRAFFIC CODES
TRAFFIC CONTROLS: STOP SIGN=SS, TRAFFIC LIGHT=T.L., FLASHING RED BALL=F.R.

TRAFFIC CODES
PARKING RESTRICTIONS: A.M. PEAK, P.M. PEAK, A.M./P.M. PEAK, NO PARKING ANYTIME=N.P., COMM/IND. ACCESS=E

SYSTEM				TRAFFIC		LINE DIAGRAM	TRAFFIC			PAVEMENT DATA
FED. AID.	FUNCT CLASS.	HWY. SYS.	HPMS SAMPLE	PRKG. REST.	COM/IND. ACCESS		CONTROL	COM/IND. ACCESS	PRKG. REST.	
						XXXX Road 0 21e End				
						~~OP 5038~~				
						Westview Forest DR				
						MU ~~DR~~ 0 21 ~~XXXX~~ 3171 (rte 3171)				
						MU 145S				
						PT 0 16				
						0 15				
						90°				
						PC 0 08				
						~~OP 5038~~				
										26 I
										Jcc
						CW 0 00 SAC				2umL
						D F				

SYSTEM				TRAFFIC		LINE DIAGRAM	TRAFFIC			PAVEMENT DATA
FED. AID.	FUNCT. CLASS.	HWY. SYS.	HPMS SAMPLE	PRKG. REST.	COM/IND ACCESS		CONTROL	COM/IND ACCESS	PRKG. REST.	

SHA 51.3 - 8 Revised
4.83

MARYLAND STATE HIGHWAY ADMINISTRATION

(92-D)

ROAD INVENTORY SHEET MU 1475

Party Chief G. DAVIS
Recorder A. HATTEN
Assistant
Map No./Dir. F-12 / S
State Coordinates 865-411

Road No. ~~MP 4993~~
Road Name LAKE RIDGE TERR.
County PRINCE GEORGES
Date 3-5-93
Sheet No. 1 OF 1

93-15
93-17
94-14

TRAFFIC CODES
TRAFFIC CONTROLS: STOP SIGN=SS, TRAFFIC LIGHT=T.L., FLASHING RED BALL=F.R.

TRAFFIC CODES
PARKING RESTRICTIONS: A.M. PEAK, P.M. PEAK, A.M./P.M. PEAK, NO PARKING ANYTIME=N.P., COMM/IND. ACCESS=E

SYSTEM				TRAFFIC		LINE DIAGRAM	TRAFFIC			PAVEMENT DATA
FED. AID.	FUNCT CLASS.	HWY. SYS.	HPMS SAMPLE	PRKG. REST.	COM/IND. ACCESS		CONTROL	COM/IND. ACCESS	PRKG. REST.	
						DE				
						CUL 0 17 SAC ↑				↑
						PT 0 11				
						90°				
						PC 0 03				
						0 01				26'I
						WESTVIEW FOREST MU 1475				JC-C
						MU ~~MP 4993~~				20ML
						DR)				
						0 00 ~~MU 4993~~ 3171 ↓				↓

SYSTEM				TRAFFIC		LINE DIAGRAM	TRAFFIC			PAVEMENT DATA
FED. AID.	FUNCT. CLASS.	HWY. SYS.	HPMS SAMPLE	PRK'G. REST.	COM/IND ACCESS		CONTROL	COM/IND ACCESS	PRK'G. REST.	

SHA 51.3 - 8 Revised 4.83

95-2

MARYLAND STATE HIGHWAY ADMINISTRATION

BOWIE

ROAD INVENTORY SHEET

Party Chief BB
Recorder AH
Assistant
Map No./Dir. F12 / E
State Coordinates 865-411

Road No. MU 1456
Road Name LAKE RUN CT
County PRINCE GEORGES
Date 3/12/96
Sheet No. 1 OF 1

TRAFFIC CODES

TRAFFIC CONTROLS: STOP SIGN-SS, TRAFFIC LIGHT=T.L., FLASHING RED BALL=F.R.

TRAFFIC CODES

PARKING RESTRICTIONS: A.M. PEAK, P.M. PEAK, A.M./P.M. PEAK, NO PARKING ANYTIME=N.P., COMM/IND. ACCESS=E

SYSTEM				TRAFFIC		LINE DIAGRAM	TRAFFIC			PAVEMENT DATA
	FUNCT CLASS	HWY. SYS.	HPMS SAMPLE	PEAK. REST.	COM/IND ACCESS		CONTROL	COM/IND ACCESS	PEAK. REST.	
						D E				
						CUL 005 SAC				↑
										26 I
										JCC
										ZUML
						LAKEVALE MU 000 TERR 1457	SS			↓

COUNTY _____ ROAD NO. _____ PAGE ___ OF ___

SYSTEM				TRAFFIC		LINE DIAGRAM	TRAFFIC				PAVEMENT DATA
FUNCT. CLASS	HWY SYS	HPMS SAMPLE		PKG. REST.	COM/IND ACCESS		LOCAL/RD	COM/IND ACCESS	PKG. REST.		

SHA 51.3 - 8 Revised
4.83

95-2
BB/AH
3/15/96

MARYLAND STATE HIGHWAY ADMINISTRATION

(92-E)

BOWIE

ROAD INVENTORY SHEET MU 1457

Party Chief G. DAVIS
Recorder A. HATTEN
Assistant
Map No./Dir. F-12 / SW
State Coordinates 865-411

Road No. ~~OP 4994~~
Road Name LAKEVALE TERR
County PRINCE GEORGES
Date 3-5-93
Sheet No. 1 OF 1

94-16
95-1 A/T

TRAFFIC CODES
TRAFFIC CONTROLS: STOP SIGN=SS, TRAFFIC LIGHT=T.L., FLASHING RED BALL=F.R.

TRAFFIC CODES
PARKING RESTRICTIONS: A.M. PEAK, P.M. PEAK, A.M./P.M. PEAK, NO PARKING ANYTIME=N.P., COMM/IND. ACCESS=E

SYSTEM				TRAFFIC		LINE DIAGRAM				TRAFFIC			PAVEMENT DATA
FED. AID.	FUNCT CLASS.	HWY. SYS.	HPMS SAMPLE	PRKG. REST.	COM/IND. ACCESS					CONTROL	COM/IND. ACCESS	PRKG. REST.	
							D E						
						CUL	0 19		SAC				
						PT	0 17						
						45°							
						~~LAKERUN~~ CT	0 15						
						MU 1456							
						PRC	0 12		PRC				
							0 07		PC				
													26'I
						WESTVIEW FOREST			DR				JC-C
						~~OP~~ MU	0 02		~~4992~~ 3171	SS			2VML
						CUL	0 00		SAC				
							D E						

SYSTEM				TRAFFIC		LINE DIAGRAM	TRAFFIC			PAVEMENT DATA
FED. AID.	FUNCT. CLASS.	HWY. SYS.	HPMS SAMPLE	PRKG. REST.	COM/IND ACCESS		CONTROL	COM/IND ACCESS	PRKG. REST.	

Form 6 HPS (Rev. 1961)

88-28 A/T

ROAD INVENTORY SHEET

Party Chief ~~Craig Forrest~~ E. SCHUYLER

Recorder ~~Tommy Landon~~ J. EMERICK

Chainman H. OTTO

LANDON

ES

VERIFIED 4/20/78

BOUTE A/T

Road No. (MUN) 1460

Name LARGO. PL.

Sheet No. 1 OF 1

Date 1-10-68

County P-GEO

CULDE SAC

007

26'I

C.-C

W

LONG RIDGE LA.

1510 000

Form 6 HPS (Rev. 1961)

88-29 A/T
96 MU Ex #5
BB/MG
3-6-97

ROAD INVENTORY SHEET

E. SCHUYLER
Party Chief Craig Forrest
Recorder Tommy Landon
Chainman - H. OTTO

LANDON
VERIFIED
4/20/78
A/T

Road No. (MUN.) 1470
Name LERNER PL
Sheet No. 1 OF 1
Date 1-10-68
County P-GEO.

CULDE SAC.
016.

LIANA PL.
065 1400

26'I
C-C.

W

MD. 000 197

ENT
to Foxhill Comm. Park

Form 6 HPS (Rev. 1961)

ROAD INVENTORY SHEET

Party Chief	~~Craig Forrest~~ E. SCHUYLER	Road No.	(MUN) 1480
Recorder	~~Tommy Landon~~ J. EMERICK	Name	LIANA PL.
Chainman	HOTTO	Sheet No.	- 1 OF 1
		Date	1-10-68
		County	P-GEO.

T. LANDON
F. RHODES
VERIFIED
4/20/78
BOWIE A/T

CULDESAC.
007

26' I
C-C.

NW

LERNER PL.
1470 000

Form 6 HPS (Rev. 1961)

88-30 A/T

ROAD INVENTORY SHEET

E. SCHUYLER T. LANDON

Party Chief Craig Forrest
Recorder ~~Tommy Landon~~ J. EMERICK F. [illegible]
Chainman H. PITTO

VERIFIED 4/20/78 BOWIE ~~AFT~~

Road No. (MON) 1490
Name LIBERTY PL
Sheet No. 1 OF 1
Date 1-10-68.
County P. GEO.

CULDE SAC.
006

NW

LONG RIDGE ~~RD~~ LA.
1510 000.

26'I
C-C.

Form 6 HPS (Rev. 1961)

ROAD INVENTORY SHEET

Party Chief	~~Craig Forrest~~ E. SCHUYLER	Road No.	(MUN.) 1500
Recorder	~~Tommy Landon~~ J. EMERICK	Name	LINDEN LA
Chainman	H. OTTO	Sheet No.	-1 OF 1
		Date	1-10-68
		County	P-GEO.

T. LANDON
F. RHODES
VERIFIED
BOW 4/20/78 A/T

LONGRIDGE LA.

1510 0 24.

P.T. 0 17

85°

P.C. 0 13

LYRIC PL

0 11 1540

P.T. 0 08

80°

P.C. 0 05

26' I
C.-C.

W

LONGRIDGE LA.

1510 0 00

BOWIE

96MUEx#1

SHA 51.3 - 8 Revised
4.83

MARYLAND STATE HIGHWAY ADMINISTRATION

ROAD INVENTORY SHEET

MU 1503

Party Chief	BB	Road No.	~~Op 5188~~
Recorder	MG	Road Name	Littlepage PL
Assistant		County	P. G.
Map No./Dir.	1 W	Date	3-6-97
State Coordinates		Sheet No.	1 OF 1

97-17

SYSTEM				TRAFFIC		LINE DIAGRAM	TRAFFIC			PAVEMENT DATA
	FUNCT CLASS	HWY. SYS.	HPMS SAMPLE	PRKG. REST.	COM/IND. ACCESS		CONTROL	COM/IND. ACCESS	PRKG. REST.	
						d e				
						cul 007 sac				
										26'I
										JC-C
						CLIMBING FERN CT				2UML
						MU 000 0505				

TRAFFIC CODES

TRAFFIC CONTROLS: STOP SIGN-SS, TRAFFIC LIGHT=T.L., FLASHING RED BALL=F.R.

TRAFFIC CODES

PARKING RESTRICTIONS: A.M. PEAK, P.M. PEAK, A.M./P.M. PEAK, NO PARKING ANYTIME=N.P., COMM/IND. ACCESS=E

COUNTY _____ ROAD NO. _____ PAGE ___ OF ___

SYSTEM				TRAFFIC		LINE DIAGRAM	TRAFFIC			PAVEMENT DATA
FUNCT CLASS	HWY SYS	HPMS SAMPLE		PREG REST	COM/IND ACCESS		CATEG	COM/IND ACCESS	PREG. REST.	

SHA 51.3 - 8 Revised
4.83

MARYLAND STATE HIGHWAY ADMINISTRATION

ROAD INVENTORY SHEET

BOWIE (85-1)

Party Chief BB
Recorder AL
Assistant
Map No./Dir. F 12 / W
State Coordinates

Road No. MUN 1506
Road Name LONDON LA.
County PR GEO.
Date 3-29-86
Sheet No. 1 OF 1

TRAFFIC CODES
TRAFFIC CONTROLS: STOP SIGN=SS, TRAFFIC LIGHT=T.L., FLASHING RED BALL=F.R.

TRAFFIC CODES
PARKING RESTRICTIONS: A.M. PEAK, P.M. PEAK, A.M./P.M. PEAK, NO PARKING ANYTIME=N.P., COMM/IND. ACCESS=E

SYSTEM				TRAFFIC		LINE DIAGRAM	TRAFFIC			PAVEMENT DATA
FED. AID.	FUNCT CLASS.	HWY. SYS.	HPMS SAMPLE	PRKG. REST.	COM/IND. ACCESS		CONTROL	COM/IND. ACCESS	PRKG. REST.	
						LANGSTON DR				
						ENT T.H. 0 27				
						POND				
						ENT T.H. 0 21				
						PT 0 18 ENT T.H.				
						ENT T.H. & REC AREA 0 16				
					E	0 12				
						40D				
					E	ENT T.H. 0 11 ENT T.H		E		36'I
										"J" C-C
						PC 0 10			X	
					E	ENT T.H. 0 07 ENT T.H.		E		52'I
										"J" C-C
										ON TAPER
						005			X	
										2-24'I
										"J" C-C
										10' CR PKWY
						MD 197				
						0 00	T.L.		✓	
						KENHILL DR MD 1146				

SYSTEM				TRAFFIC		LINE DIAGRAM	TRAFFIC			PAVEMENT DATA
FED. AID.	FUNCT. CLASS.	HWY. SYS.	HPMS SAMPLE	PRKG. REST.	COM/IND ACCESS		CONTROL	COM/IND ACCESS	PRKG. REST.	

ROAD 047 END

040

035 PI

90°

028 — — — — PC

26'I J-CC

2-24'I 10'

Gr MED J-CC

24'I

"J" C-C

Form 6 HPS (Rev. 1961)

ROAD INVENTORY SHEET

Party Chief ~~Craig Forrest~~ E. LANDON
Recorder ~~Tommy Landon~~ J. EMERICK
Chainman H. OTTO

VERIFIED 4/24/78 BOWIE AT

Road No. (MUN) 1510
Name LONG RIDGE LA.
Sheet No. 1 OF 2
Date 1-10-68
County P- GEO.

	039	P.T.
	LINDEN LA.	58
	036 1500	
	035	P.C.
P.T. 45°	033	
P.C.	030	
	LINDEN LA.	
	023 1500	
	LARGO PL.	
	016 1460	
	LYN PL.	
	008 1530	
	007	P.T.
	LIBERTY PL.	85° ~~45°~~
	003 1490	
	001	P.C. 26' I C-C.
W ↑ MD	000 197	
	TULIP GROVE DR.	

Form 6 HPS (Rev. 1961)

ROAD INVENTORY SHEET

E SCHUPBACH T. LANDON
J. EMERICK F. RIGGS
VERIFIED 78

Party Chief ~~Craig Forrest~~
Recorder ~~Tommy Landon~~
Chainman H. OTTO

Road No. (MUN) 1510
Name LONGRIDGE LA
Sheet No. 2 OF 2
Date 1-10-68
County P. GEO.

BOWIE

LONGRIDGE LA. 1510	0 83	
P.I. 85°	0 79	
P.C.	0 76	
P.I. 180°	0 68	
ACCESS TO PUMPING STA.	0 64	
P.C.	0 58.	
LYLE LA. 1520	0 49.	
LONGRIDGE LA 1510	0 47	
15°	0 42	SAME. 60" C.P. & STREAM 12" C.P.

Form 6 HPS (Rev. 1961)

ROAD INVENTORY SHEET

E. SCHUYLER

Party Chief Craig Forrest
Recorder Tommy Landon
Chainman H. OTTO

T. LANDON
F. [illegible]
VERIFIED
4/20/78
BOWIE A/T

Road No. (MUN) 1520
Name LYLE LA
Sheet No. 1 OF 1
Date 1-10-68
County P-GEO.

FAITH LA
0680

MD. 004197

26'I
C-C.

NE

LONGRIDGE LA
1510 0.00

Form 6 HPS (Rev. 1961)

88-31A/T

ROAD INVENTORY SHEET

E. SCHUYLER

Party Chief Craig Forrest
Recorder Tommy Landon J. EMERICK
Chainman H. OTTO

VERIFIED
4/20/78
BOWIE A/T

Road No. (MON) 1530
Name LYN. PL.
Sheet No. 1 OF 1
Date 1-10-68.
County P-GEO

COLDE SAC.
0.05

26' I
C-C.

W

LONG RIDGE LA.
1510 0.00

Form 6 HPS (Rev. 1961)

ROAD INVENTORY SHEET

E. SCHUYLER.

Party Chief Craig Forrest
Recorder Tommy London J. EMERICK
Chainman H. OTTO

VERIFIED 4/20/68

Road No. (MUN) 1540
Name LYRIC, PL.
Sheet No. 1 OF 1
Date 1-10-68.
County — P. GEO.

BOWIE A/T

CULDE SAC.
004

26' I
C,—C

LINDEN
1500

DA.

Form 6 HPS (Rev. 1961)

ROAD INVENTORY SHEET

Party Chief SCHUYLER
Recorder MARTIN
Chainman

T. LANDON

Road No. 1550
Name MABANK LANE
Sheet No. 1 OF 1
Date 4-2-68
County PRINCE GEORGES

4/25/78 A/T
BOWIE - BELAIR

91-49 A/T

MILLSTREAM 1880	026	DRIVE	
W ↑ PT 95° PC ↑	009		
	003		26' I.C.C.
MILLSTREAM 1880	002	DRIVE	

Form 6 HPS (Rev. 1961)

ROAD INVENTORY SHEET

T. LANDON
F. RHODES *
VERIFIED
4/25/78 A/T

Party Chief SCHUYLER
Recorder MARTIN
Chainman

Road No. 1560
Name MACKELL LANE
Sheet No. 1 OF 1
Date 4/1/68
County PRINCE GEORGES

BOWIE-BELAIR

MILLSTREAM 1880	0	30	DRIVE ↑
	0	26	PT 85°
	0	22	PC
	0	06	PT ~~50~~ 70°
NW ↑	0	03	PC
			26' I-C-C
MILLSTREAM 1890	0	00	DRIVE ↓

Form 6 HPS (Rev. 1961)

ROAD INVENTORY SHEET

E. SCHUYLER
Party Chief Craig Forrest
Recorder Tommy Landon
Chainman B. GRIFFEN

T. LANDON
T. HODES
VERIFIED
4/29/78

Road No. (MUN) 1570
Name MADDOX LA
Sheet No. 1 OF 2
Date 1-19-68
County PR. GEO

BOWIE ALT

91-24 A/T

MEMPHIS LA.
1820
0 28
P.C.
0 27
MADONNA LA.
1590
0 24
0 23
PT.
30°
P.C.
MEDINA LA.
1770
0 22
0 20
MALECLA
0 19 1610
P.T.
45°
0 14
PC
P.T.
80°
0 11
MEMPHIS LA
1820
0 08
R.C.
0 06
MORLOCK ~~DR~~ LA.
0 04
1900
W
0 01
15°
26' I
C.C
MOYLAN DR
1910
0 00

Form 6 HPS (Rev. 1961)

ROAD INVENTORY SHEET

E. SCHUYLER

Party Chief ~~Craig Forrest~~
Recorder ~~Tommy Landon~~ J. EMERICK
Chainman B. GRIFFEN

Road No. (MON) 1570
Name MADDOX LA
Sheet No. 2 OF 2
Date 1-19-68
County PR. GEO.

BOWIE

GRASON LA
86-19/20
M-C076

LAUREL BOWIE RD
MD 197

0 33

26' I
C.-C.

P.T. 0 31

30

Form 6 HPS (Rev. 1961)

ROAD INVENTORY SHEET

Party Chief SCHUYLER
Recorder MARTIN
Chainman

T. LANDON
T. HUBES
VERIFIED
4/24/68
BOWIE-BELAIR

Road No. 1580
Name MADELEY LANE
Sheet No. 1 OF 1
Date 4-1-68
County PRINCE GEORGES

MILLSTREAM	0	64	DR.	
1880	0	62	15° ↑	
PT ↗ (45°) PC	0	56		
MAUREEN LANE				
1730	0	53		
	0	51	2-72" CMP	
	0	48	↑ 30°	
MELODY TURN				
1800	0	45		
	0	37	15° ↑	
↗ PT (35°) PC	0	31		
	0	29		
	0	27	↑ PT 30° PC	
	0	25		
MELODY TURN	0	17	15° ↑	
1800	0	14		
↗ PT (30°) PC	0	11		
E ↑	0	07		26' I C-C
MOYLAN			~~LANE~~ DR.	
1910	0	00		

Form 6 HPS (Rev. 1961)

ROAD INVENTORY SHEET

Party Chief ~~Craig Forrest~~ SCHUYLER
Recorder ~~Tommy Landon~~ J. EMERICK
Chainman B. GRIFFITH

T. LANDON
F. RHODES
VERIFIED
4/25/78
BOWIE A/T

Road No. (MUN) 1590
Name MADONNA DR
Sheet No. 1 OF 1
Date 1-19-68
County PR. GEO

MADDOX LA
1570 0 36

0 35 P.T
30°
0 33 P.C

0 23 P.T
80° ~~30~~
0 19 P.C

MALEC LA.
1610 0 16

MASE LA
1720 0 11

MORLOCK LA.
1900 0 05

W

MOYLAN DR 26' I
1910 0 00 C-C

Form 6 HPS (Rev. 1961)

ROAD INVENTORY SHEET

Party Chief SCHUYLER
Recorder MARTIN
Chainman

T. LANDON
F. [illegible]
VERIFIED
4/25/78 A/T
BOWIE · BELAIR

Road No. 1600
Name MAJESTIC LA.
Sheet No. 1 OF 1
Date 4-2-68
County PRINCE GEORGES

MILL STREAM 1880	0	57	DR. ↑
	0	56	↑ PT 35° PC
	0	54	
	0	42	↑ PT 45°
		MILAN WAY 1950	
	0	41	
	0	37	PC
MEMORY LANE 1810	0	28	
	0	23	↑ PT 80° PC
	0	19	
MIDBURG BYRD LA. 1960	0	17	
NE ↑	0	12	↑ PT
			20° PRC
↑ PRC	0	07	
50° MULLIN LANE 1920	0	04	26 IC-C
PC	0	23	
MILLSTREAM 1880	0	00	DR. ↓

Form 6 HPS (Rev. 1961)

ROAD INVENTORY SHEET

Party Chief ~~Craig Forrest~~ E. SCHUYLER
Recorder ~~Tommy Landon~~ J. EMERICK
Chainman B. GRIFFEN

T. LANDON
F. RHODES
VERIFIED
4/25/78

Road No. MUN. 1610
~~Name~~ MALEC LA
Sheet No. 1 OF 1
Date 1-10-68
County PR. GEO

BOWIE A/T

MADONNA LA
1590 020

P.T. 30°
P.C. 012
010
006
MASE LA.
005 1720
P.T. 40°
26' I
P.C. C-C.
001
MADDOX LA.
1570 000

N

Form 6 HPS (Rev. 1961)

88-32 + 17

ROAD INVENTORY SHEET

Party Chief E. SCHUYLER
Recorder B. MARTIN
Chainman

T. LANDON
F. RHODES
VERIFIED
4/25/78
BOWIE-BELAIR

Road No. 1620
Name MALIN LANE
Sheet No. 1 OF 1
Date 4-2-68
County PRINCE GEORGES

		X X X ROAD END	
	0	23	
		MARNE LANE	
	0	20 1690	
	0	19 60" CMP	
		MALTA LANE	
	0	15 1630	15°
E PT 30° PC	0	09	
	0	04	
		DR. LANE	26' I.C.C.
MOYLAN 1910	0	00	

Form 6 HPS (Rev. 1961)

98-33 A/T

ROAD INVENTORY SHEET

Party Chief E. SCHUYLER
Recorder B. MARTIN
Chainman

T. LANDON
F. RHODES
VERIFIED
4/25/78
BOWIE-BELAIR

Road No. 1630
Name MALTA LANE
Sheet No. 1 OF 1
Date 4-2-68
County PRINCE GEORGES

MALIN		LANE	
1620	0	17	
	0	12	PT 45° PC
	0	09	
MAYO PLACE			
1750	0	06	
	0	04	30°
			26' IC-C
MOYLAN		DR.	
1910	0	00	

E

Form 6 HPS (Rev. 1961)

ROAD INVENTORY SHEET

T. LANDON
F. RHODES
VERIFIED
4/25/78 A/T
BOWIE-BELAIR

Party Chief SCHUYLER
Recorder MARTIN
Chainman

Road No. 1640
Name MANSHIP LANE
Sheet No. 1 OF 1
Date 4-2-68
County PRINCE GEORGES

MELODY		TURN	
1800	0	23	↑
	0	20	↑ PT 30° PC
	0	18	
↑ PT 30° PRC	0	13	
	0	11	↑ PRC 30° PC
E ↑	0	08	
			26' I C-C
MELODY		TURN	✓
1800	0	00	

Form 6 HPS (Rev. 1961)

ROAD INVENTORY SHEET

Party Chief E. SCHUYLER
Recorder B. MARTIN
Chainman

J. T. LANDON
F. RHODES
VERIFIED
4/25/78 AIT
BOWIE-BELAIR

Road No. 1650
Name MANVEL LANE
Sheet No. 1 OF 1
Date 4-2-68
County PRINCE GEORGES

MARDON
1700 0 21 LANE

0 18 PT

85°

0 14 PC

SE

MILLSTREAM
1980 0 00 DRIVE

26' E.C.C.

SHA 51.3-8
11-15-72

STATE HIGHWAY ADMINISTRATION OF MARYLAND (92-2)
GD/AH 3-5-93

ROAD INVENTORY SHEET

Party Chief E. SCHUYLER
Recorder A.T. LANDON
Helper E. KOENIG

VER: TL/FR
4/28/78

Map No. F-12

BOWIE

Rewritten 8-12-81

Road No. 1660
Road Name MAPLE AVE
Sheet No. 1 of +2
Date 4-9-68
County PG
State Coordinates 863-429

	0 31	18" RCP	16'H
~~OP 30~~	0 29	110°	18'I 2UML
	10TH ST		
	0 24	Mu 9100	22' ~~18'~~I ~~30' CW~~ 2UML
9TH ST			
MD	0 18	564 SS	26'I ~~30' CW~~ 2UML
8TH ST			
Mu →	0 12	9080	20'I ~~26' CW~~ 2UML
7TH ST			
Mu	0 06	9070	22'I ~~22' CW~~ 2UML
	OF BOWIE		
	0 01		
CORP 4M			
6TH ST		DUCKETTOWN RD	
Mu 9060	0 00	Co 47	
	MAPLE AVE Co 107		

S ↑

SHA 51.3-8
11-15-72

ROAD INVENTORY SHEET

Road No. _____
Road Name _____
Sheet No. _____
Date _____
County _____
State Coordinates _____

RAILROAD	AVE			
MU	2210	0	40	^
				37' H
				2 UML
		0	37	X

Form 6 HPS (Rev. 1961)

ROAD INVENTORY SHEET

T. LANDON
F. RHODES
VERIFIED
Bow 4/25/78
BEL SEC
A/T

1665

Party Chief E. SCHUYLER
Recorder W. DOMBROSKI
Chainman

Road No. 68-37
Name MAPLE BLUFF LA
Sheet No. 1 OF 1
Date 5-27-69
County PRINCE GEORGES

7005 ALLEY #5
~~PARKING~~ ~~LOT~~ 006

90° 002

W

26' I
C-C

68-35 000 1830
MIDWOOD LA

Form 6 HPS (Rev. 1961)

ROAD INVENTORY SHEET

F. LANDON
F. RHODES
VERIFIED
4/25/78
AIT

Party Chief SCHUYLER
Recorder MARTIN
Chainman

Road No. 1670
Name MARGIN WAY
Sheet No. 1 OF 1
Date 4-2-68
County PRINCE GEORGES

BOWIE · BELAIR

CHALFORD LANE
0380 0.06

N ↑

26' I.C.C

MILLSTREAM DRIVE
1880 0.00

Form 6 HPS (Rev. 1961)

ROAD INVENTORY SHEET

Party Chief SCHUYLER
Recorder MARTIN
Chairman

T. LANDIS
F. RHODES
VERIFIED
4/25/78
BOWIE-BELAIR A/T

Road No. 1680
Name MARMAN PLACE
Sheet No. 1 OF 1
Date 4-1-68
County PRINCE GEORGES

CUL	D E	SAC
	0 03	
		26' I-C-C
MEMPHIS	LANE	
1920	0 80	

Form 6 HPS (Rev. 1961)

ROAD INVENTORY SHEET

T. LANDON
F. RHODES
VERIFIED
4/25/78
A/T

Party Chief E SCHUYLER
Recorder B. MARTIN
Chainman

Road No. 1690
Name MARNE LANE
Sheet No. 1 OF 1
Date 4-2-68
County PRINCE GEORGES

BOWIE - BELAIR

91-47 A/T

MOYLAN			DRIVE
1910	0	26	
	PT	0	21
	80°		
	CHURCH	0	12
	PC	0	08
MALIN			LANE
1620	0	00	

S

26' E-C

Form 6 HPS (Rev. 1961)

ROAD INVENTORY SHEET

Party Chief E. SCHUYLER
Recorder B. MARTIN
Chainman

T. LANDON
F. RHODES
VERIFIED
4/25/78 AM

Road No. 1700
Name MARDON LANE
Sheet No. 1 OF 1
Date 4-2-68
County PRINCE GEORGES
BOWIE-BELAIR

MILLSTREAM		DRIVE	
1880	0	21	↑
↑ PT	0	19	
50°			
PC	0	17	
MANVEL LANE			
1650	0	09	↑ PT
			45°
N ↑	0	86	PC
			26'ICO
MELLING		LANE	↓
1790	0	00	

Form 6 HPS (Rev. 1961)

ROAD INVENTORY SHEET

I. LANDON
F. RHODES
VERIFIED
Bowie 4/25/78
BEL SEC
A/T

Party Chief E. SOUDLER
Recorder W. DOMBROSKI
Chainman

1705
Road No. 68-34
Name MARQUETTE LA
Sheet No. 1 OF
Date 5-27-69
County PRINCE GEORGES

Rd END
008 BACK ENT TO VFD

ENT TO SHOPPING CTR 007 ALLEY #1 7001 36 I C-C

~~006~~

ALLEY #2 7002 ~~UNDER~~ 003 ALLEY #1 ~~CONSTR.~~ 7001

1880 MILLSTREAM 000 DR 36 I C-C

DIST 0.08

Form 6 HPS (Rev. 1961)

96 MUEx #8
BB/MG
3-6-97
A-T

T. LANDON
F. RHODES
VERIFIED
9/24/78
A/T

91-41 A/T

ROAD INVENTORY SHEET

Party Chief T. LANDON
Recorder W. WARFIELD
Helper

Road No. 1706
Road Name MARQUETTE LA. (#2)
Sheet No. 1 OF 1
Date 4-27-72
County PRINCE GEO.

BOWIE
70-16

	PROP.		
ROAD	026	END	
		MORNINGSIDE LA.	
	025	1905	
140°		MIDSUMMER LA.	
	023	1827	
	022	ALLEY 9A (7019) ENT. PARKING	
(7011) ALLEY 1A ENT. PARKING	020		
	018	ALLEY 4A (7014) ENT. PARKING	40°
	013	ALLEY 4A (7014) ENT. PARKING	
	012	ALLEY 3A (7013) ENT. PARKING	
(7011) ALLEY 1A ENT. PARKING	002	ALLEY 2A (7012) ENT. PARKING	
SW			34'I
RACE		TRACK RD.	"J" C-C
Co.	000	49	2 UML

Form 6 HPS (Rev. 1961)

ROAD INVENTORY SHEET

Road No. _____
Road Name _____
Sheet No. _____
Date _____
County _____

Form 6 HPS (Rev. 1961)

ROAD INVENTORY SHEET

Party Chief SCHUYLER
Recorder MARTIN
Chainman

LANDON
F. RHODES
VERIFIED
4/25/78 A/T
BOWIE-BELAIR

Road No. 1710
Name MARVEL LANE
Sheet No. 1 OF 1
Date 4-6-68
County PRINCE GEORGES

MEMPHIS		LANE	
1820	0 13		
	0 09	PT	
E		50°	
	0 07	PC	
			26' I-C-C
15°	0 01		
MEMPHIS		LANE	
1820	0 00		

Form 6 HPS (Rev. 1961)

ROAD INVENTORY SHEET

E. SCHUYLER
Party Chief ~~Craig Forrest~~ T. LANDON
Recorder ~~Tommy Landon~~ F. RHODES
Chainman B. GRIFFEN J. EMERICK

VERIFIED
4/25/78
BOWIE A/T

Road No. (MUN) 1720
Name MASELA
Sheet No. 1 OF 1
Date 1-10-68
County PR. GEO

	MALEC	LA.	
	1610	017	
P.T.		015	
80°	GRAVEYARD	013	
P.C.		011	
S			26'I
			C — C
	MADONNA	LA.	
	1590	000	

Form 6 HPS (Rev. 1961)

ROAD INVENTORY SHEET

Party Chief SCHUYLER
Recorder MARTIN
Chainman

T. LANE
F. RHODES
VERIFIED
4/24/78

Road No. 1730
Name MAUREEN LANE
Sheet No. 1 OF 1
Date 4-2-68
County PRINCE GEORGES

BOWIE - BELAIR

91-48 ALT

MADELEY 1580	0	31	LANE
↑15°	0	28	
	0	25	↑ PT 65° PC
S ↑	0	21	
			26' I-C
MILLSTREAM 1880	0	00	~~LANE~~ DR.

Form 6 HPS (Rev. 1961)

ROAD INVENTORY SHEET

T. LANDON
F. RHODES
VERIFIED
4/25/78 AT
BOWIE-BELAIR

Party Chief SCHUYLER
Recorder MARTIN
Chainman

Road No. 1740
Name MAY CHECK LANE
Sheet No. 1 OF 1
Date 4/1/68
County PRINCE GEORGES

MILLSTREAM 1880	0	46	DRIVE
PT 50° PC	0	45	
	0	43	
~~45°~~ 25°	0	37	
MILL WAY 1870	0	26	
PT 45° PC	0	15	
	0	13	
PT 45° PC	0	11	
	0	09	
			26' IC-C
MILL STREAM 1990	0	00	DRIVE

Form 6 HPS (Rev. 1961)

L

ROAD INVENTORY SHEET

Party Chief E. SCHUYLER
Recorder B. MARTIN
Chainman

T. LANDON
F. RHODES
VERIFIED
4/25/78 A/T
BOWIE-RELAIR

Road No. 1750
Name MAYO PLACE
Sheet No. 1 of 1
Date 4-2-68
County PRINCE GEORGES

CUL DE SAC		
0 06		↑
NW ↑		
		26' I-C
MALTA	LANE	↓
1630 0	00	

Form 6 HPS (Rev. 1961)

ROAD INVENTORY SHEET

Party Chief SCHUYLER
Recorder MARTIN
Chainman

T. LANDON
F. RHODES
VERIFIED
4/25/78

Road No. 1760
Name MEDIA LANE
Sheet No. 1 OF 1
Date 4-2-68
County PRINCE GEORGES

BOWIE. BELAIR A/T

MILLSTREAM DRIVE
1880 0.06

5

26' I C-C

CASWELL LANE
0370 0.00

Form 6 HPS (Rev. 1961)

ROAD INVENTORY SHEET

T. LANDON
F. RHODES
VERIFIED
4/25/78
AT

Party Chief SCHUYLER
Recorder MARTIN
Chainman

Road No. 1770
Name MEDINA LANE
Sheet No. 1 OF 1
Date 4-1-68
County PRINCE GEORGES

BOWIE-BELAIR

MADDOX 1590	0	21	LANE
PT ~~75~~ 85°	0	09	
PC	0	06	26'IC-C
MEMPHIS 1820	0	00	LANE

Form 6 HPS (Rev. 1961)

ROAD INVENTORY SHEET

Party Chief E. SCHUYLER
Recorder B. MARTIN
Chainman

T. LANDON
F. RHODES
VERIFIED
4/25/78 A/T

Road No. 1780
Name MELFA LANE
Sheet No. 1 OF 1
Date 4-2-68
County PRINCE GEORGES

BOWIE-BELAIR

MELLING		LANE	
1790	0	19	
PT 50° PRC	0	13	
	0	07	PRC 45° PC
	0	03	
MILLSTREAM		DRIVE	26' I.C.C.
1980	0	00	

SHA 51.3 - 8 Revised
4.83

MARYLAND STATE HIGHWAY ADMINISTRATION

~~Rural~~ Wash. urban

ROAD INVENTORY SHEET

Party Chief	DT	Road No.	MU 1785
Recorder	JS	Road Name	MELFORD BLVD
Assistant		County	PRINCE GEORGES
Map No./Dir.	1 S	Date	3-13-92
State Coordinates	BOWIE	Sheet No.	1 OF 2

91-10

TRAFFIC CODES
TRAFFIC CONTROLS: STOP SIGN=SS, TRAFFIC LIGHT=T.L., FLASHING RED BALL=F.R.

TRAFFIC CODES
PARKING RESTRICTIONS: A.M. PEAK, P.M. PEAK, A.M./P.M. PEAK, NO PARKING ANYTIME=N.P., COMM/IND. ACCESS=E

SYSTEM: FED. AID.	SYSTEM: FUNCT. CLASS.	SYSTEM: HWY. SYS.	SYSTEM: HPMS SAMPLE	TRAFFIC: PRKG. REST.	TRAFFIC: COM/IND. ACCESS	LINE DIAGRAM	TRAFFIC: CONTROL	TRAFFIC: COM/IND. ACCESS	TRAFFIC: PRKG. REST.	PAVEMENT DATA

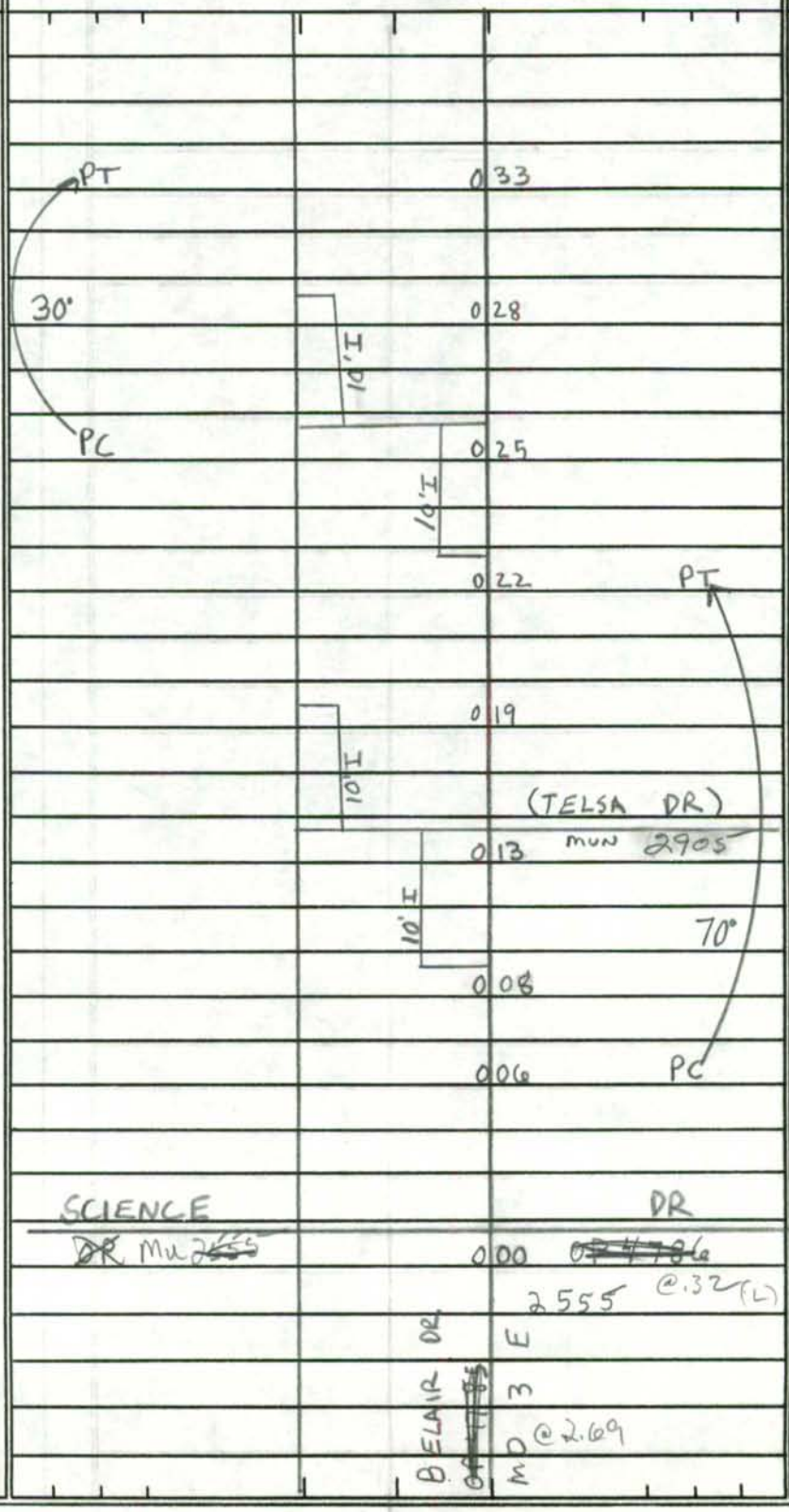

2-36' I
JGC
15' GRSMED

2002

SYSTEM				TRAFFIC		LINE DIAGRAM	TRAFFIC			PAVEMENT DATA
FED. AID.	FUNCT. CLASS.	HWY. SYS.	HPMS SAMPLE	PRK.G. REST.	COM/IND ACCESS		CONTROL	COM/IND ACCESS	PRK.G. REST.	

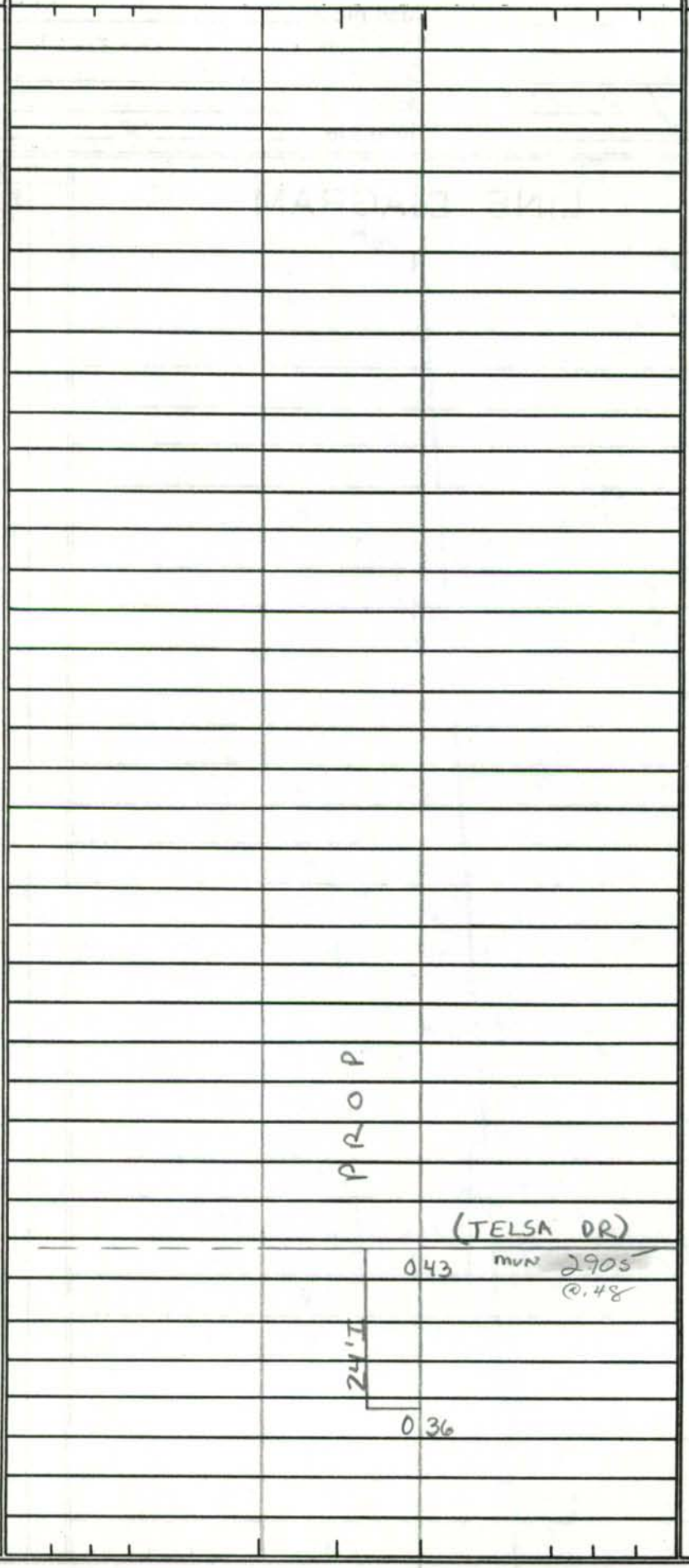

2-36'I
JCC
15'GRS MED

88-34 A/T

Form 6 HPS (Rev. 1961)

ROAD INVENTORY SHEET

Party Chief E. SCHUYLER
Recorder B. MARTIN
Chainman

T. LANDON
F. RHODES
VERIFIED
4/25/78

Road No. 1790
Name MELLING LANE
Sheet No. 1 OF 1
Date 4-2-68
County PRINCE GEORGES
BOWIE-BELAIR A/T

MILLSTREAM		@.79	DRIVE
1880	0	55	
↑15°	0	53	
	0	46	↑30°
	0	40	↑ PT 95° PC
	0	36	
MELEA LANE			
1780	0	33	
↑15°	0	31	
MAROON LA.			
1700	0	26	
	0	20	↑ PT 45°
	0	16	PC
	0	06	↑ PT 30°
SE ↑	0	03	PC
			26'ICC
MILLSTREAM		@1.18	DRIVE
1880	0	00	

Form 6 HPS (Rev. 1961)

ROAD INVENTORY SHEET

T. LANDON
F. RHODES
VERIFIED
4/25/78 A/T

Party Chief SCHUYLER
Recorder MARTIN
Chainman

Road No. 1800
Name MELODY TURN
Sheet No. 1 OF 1
Date 4-2-68
County PRINCE GEORGES

BOWIE - BELAIR

MADELEY 1580	0	47	LANE ↑
MANSHIP LA. 1640 ↑15°	0	42	
	0	36	PT 45°
MIKA LANE 1840	0	35	
	0	33	PC
	0	31	PT 50°
	0	23	PC
MIKA LANE 1840 ↑15°	0	20	
	0	18	
	0	15	PT 30°
	0	12	PC
MANSHIP LANE 1640	0	09	
NW ↑	0	04	↑30° 26' I.C.C.
MADELEY 1580	0	00	LANE ↓

Form 6 HPS (Rev. 1961)

ROAD INVENTORY SHEET

Party Chief T. LANDON
Recorder F. RHODES
Chainman VERIFIED 4/25/78 AH

Road No. 1810
Name MEMORY LA.
Sheet No. 1 OF 1
Date 4-2-68
County PRINCE GEORGES

BOWIE-BELAIR

MILLSTREAM 1990	0	24	DRIVE
	0	14	↑ PT 40° PC
	0	12	
W ↑ PT 50° PC	0	05	
	0	02	26' I.C.C.
MAJESTIC 1600	0	00	LANE

Form 6 HPS (Rev. 1961)

ROAD INVENTORY SHEET

Party Chief ~~Craig Forrest~~ E. SCHUYLER/C T. LANDON
Recorder ~~Tommy Landon~~ J. EMERICH F. RHODES
Chainman B. GRIFFEN

VERIFIED 4/25/78 BOWIE A/T

Road No. (MUN) 1820
Name MEMPHIS LA
Sheet No. 1 OF 2
Date 1-19-68
County PR. GEO

P.T.		0 56	
	MYRA. PL		
30°	1940	0 55	
P.C.		0 53	
	MEDINALA		
	1770	0 50	
	MARVELLA	@ 0.0	
	1710	0 45	
		MORELAND PL	
		0 43 1890	
		0 40	P.T. 80 P.C.
		0 35	
	MARMAN PL		
	1680	0 32	
		0 30	P.T. 95° P.C.
		0 22	
	MARVEL LA.	@ 13	
	1710	0 15	
			26 I
			C — L
S			
	MADDOX LA		
	1540	0 00 @ 0.0	

Form 6 HPS (Rev. 1961)

ROAD INVENTORY SHEET

Party Chief ~~Craig Forrest~~ E. SCHUYLER
Recorder ~~Tommy Landon~~ J. EMERICK
Chainman B. GRIFFEN

Road No. (MUN) 1820
Name MEMPHIS
Sheet No. 2 OF 2
Date 1-19-68
County PR. GEO

BOWIE

MADDOX LA 0.00		
1570 063		
062	P.T.	
	60°	
060 60" R.C.P.	PC.	SAME

SHA 51.3 - 8 Revised
4.83

MARYLAND STATE HIGHWAY ADMINISTRATION Bowie

ROAD INVENTORY SHEET

Party Chief SCHUYLER
Recorder MARTIN
Assistant
Map No./Dir. / N
State Coordinates

Road No. MU 1825
Road Name MERCER DR
County PRINCE GEORGES
Date REWRITTEN 5-19-93 T. MASSICOT
Sheet No. / OF / 92MU EX.H 1 A/T

TRAFFIC CODES
TRAFFIC CONTROLS: STOP SIGN=SS, TRAFFIC LIGHT=T.L., FLASHING RED BALL=F.R.

TRAFFIC CODES
PARKING RESTRICTIONS: A.M. PEAK, P.M. PEAK, A.M./P.M. PEAK, NO PARKING ANYTIME=N.P., COMM/IND. ACCESS=E

SYSTEM				TRAFFIC		LINE DIAGRAM	TRAFFIC			PAVEMENT DATA
FED. AID.	FUNCT CLASS.	HWY. SYS.	HPMS SAMPLE	PRKG. REST.	COM/IND. ACCESS		CONTROL	COM/IND. ACCESS	PRKG. REST.	
						Chapel Forge Dr MU 0410				
						Cherrywood La 0 06 MU 0440				
	FAU 5251 collector - Urban									34'I JC-C 2ML
						Millstream Dr MU 0 00 1880	SS			

SYSTEM				TRAFFIC		LINE DIAGRAM	TRAFFIC			PAVEMENT DATA
FED. AID.	FUNCT. CLASS.	HWY. SYS.	HPMS SAMPLE	PRKG. REST.	COM/IND ACCESS		CONTROL	COM/IND ACCESS	PRKG. REST.	

Form 6 HPS (Rev. 1961)

T. LANDON
F. RHOADES
VERIFIED 4/26/72 A/T

ROAD INVENTORY SHEET

Party Chief T. LANDON
Recorder W. WARFIELD
Helper

Road No. 1827
Road Name MIDSUMMER LA.
Sheet No. 1 OF 1
Date 4-27-72
County PRINCE GEO.

70-17

BOWIE

PROP.

ROAD 004 END

ALLEY "5A" (7015)
003 ENT. ~~PARKING~~

ALLEY "6A" (7016)
002 ENT. ~~PARKING~~ 30° 26' I

"J" C-C

SE

MARQUETTE

1706 000 LA.

Form 6 HPS (Rev. 1961)

ROAD INVENTORY SHEET

Road No. __________

Road Name __________

Sheet No. __________

Date __________

County __________

Form 6 HPS (Rev. 1961)

ROAD INVENTORY SHEET

Party Chief SCHUYLER
Recorder MARTIN
Chainman

LANDON
RHODES
VERIFIED
4/25/78

Road No. 1830
Name MIDWOOD LANE
Sheet No. 10F
Date 4-2-681
County PRINCE GEORGES

BOWIE - BELAIR

ALLEY ~~DEAD~~ 0 26 ~~END~~ 3 7003
@.06

@0.0
0 23 MONTCLAIRE LA 1885

26'I
C-C
~~26'I~~
~~C-C~~

PT
0 19

ALLEY 7003 3
@.23
0 16

180°

MAPLE BLUFF LA 1665 0 15

ENT TO SWIM POOL ROAD END
PC 0 11

@.06
0 06 MONTCLAIRE LA 1885

36'I
C-C
~~20'I~~

0 03 ALLEY 3 7003
@.00

W

MILLSTREAM DRIVE
1880 0 00

Form 6 HPS (Rev. 1961)

ROAD INVENTORY SHEET

Party Chief SCHOYLER
Recorder MARTIN
Chainman

T. LANDON
F. RODES
VERIFIED
4/25/78 A/T

Road No. 1840
Name MIKA LANE
Sheet No. 1 OF 1
Date 4-2-68
County PRINCE GEORGES

BOWIE - BELAIR

MELODY		TURN	
1800	0 14		
PT ↑	0 07		
S 950			
PC	0 03		
↑			26 I.C.C.
MELODY		TURN	
1800	0 00		

Form 6 HPS (Rev. 1961)

ROAD INVENTORY SHEET

Party Chief SCHUYLER
Recorder MARTIN
Chainman

~~T. LANDON~~
F. RHODES
VERIFIED
4/25/78

Road No. 1850
Name MILAN WAY
Sheet No. 1 OF 1
Date 4-2-68
County PRINCE GEORGES

BOWIE - BELAIR

	ENT. CHAPEL FORGE ELEM. SCHOOL	
ROAD	END.	
0	06	
PT ↗	0	04
NE 60° ↑		26 I 04
PC	0	01
MAJESTIC	LA	
1600	0	00

Form 6 HPS (Rev. 1961)

ROAD INVENTORY SHEET

~~L. T. LANDON~~
F. RHODES
VERIFIED
4/28/78 AIT

Party Chief SCHUYLER
Recorder MARTIN
Chainman

Road No. 1860
Name MILBURN LA
Sheet No. 1 OF 1
Date 4-2-68
County PRINCE GEORGES

BOWIE - BELAIR

MAJESTIC		LANE
1600	0 27	
PT 35° PC	0 25	
	0 23	
	0 21	PT 45° PC
	0 18	
PT 30° PC	0 09	
	0 07	
	MULLIN LA.	
	0 05 1920	
		26' IC-C
MILL STREAM		DRIVE
1880	0 00	

Form 6 HPS (Rev. 1961)

96-10,11 MO
3-6-97
BB/MG

ROAD INVENTORY SHEET

Party Chief SCHUYLER
Recorder KOENIG
Chainman MARTIN
LANDOON

T. LANDON
F. RHODES
VERIFIED
4/25/78 A/T
BOWIE-BELAIR

Road No. 1870
Name MILL WAY
Sheet No. 1 OF 1
Date 4-4-68
County PRINCE GEORGES

MAYCHECK | LA.
1740 | 003

26' I
C-C

S

OLD CHAPEL | RD.
CO. | 000 | 52

Form 6 HPS (Rev. 1961)

ROAD INVENTORY SHEET

Party Chief SCHUYLER
Recorder MARTIN
Chainman

T. LANDON
F. RHODES
VERIFIED
4/25/78

Road No. 1880
Name MILLSTREAM DRIVE
Sheet No. 1 OF 3
Date 4-1-68
County PRINCE GEORGES

BOWIE - BELAIR A/T

	1730 MAUREEN LANE	0	69	
FAU 5252	MABANK LANE 1550	0	64	PT
X		0	61 MERCER DR. 1825	~~15~~ 80°
		0	58 @.57 MAJESTIC LANE 1600	
		0	54	PC
		0	53 MEMORY LANE 1810	
FAU 5251 COLLECTOR - URBAN		0	48 MILBURN LANE 1860	
	PT MABANK LANE 1550	0	44	
	40°	0	40	
	PC (1580) MADELEY LANE	0	37	
		0	34	
		0	26 @0.0 MAJESTIC LANE 1600	PT 40°
		0	21 3-8' CMP	PC
		0	20 ALLEY 2 7002	
N	MIDWOOD LANE 1830	0	11	36' IC-C
	25° ALLEY 6 7006	0	09 MARQUETTE LA 1705	2 ML
		0	08	
	ALLEY 6 Annapolis	0	05	
	~~DEFENSE~~	0	00 ~~[illegible]~~ Rd	
	MD.		S.L. 450	

STONEY BROOK DR.

Form 6 HPS (Rev. 1961)

ROAD INVENTORY SHEET

Party Chief SCHUYLER
Recorder MARTIN
Chainman

Road No. 1880
Name MILLSTREAM DRIVE
Sheet No. 2 OF 3
Date 2-1-68
County PRINCE GEORGES

BOWIE - BELAIR

			MACKELL LANE	
		1	40	1560
	MOYLAN DR.			
	1910	1	26	
	PT	1	21	
	40°			
	PC	1	19	
	MELLING			
	1790 LANE	1	18	
			MACKELL (1560)	
		1	16 LANE	PT
	MANVEL LANE			50°
	1650	1	10	
			MAYCHECK LANE	
		1	08 1740	
1		1	03	PC
			MARGIN WAY	
		1	02 1670	
	MAROON LANE			
	1700	0	99	
	MELFA LANE			
	1760	0	88	
	MELLING LANE			
	1790	0	79	
			MEDIA LANE	
		0	25 1760	

FAU 5252 COLLECTOR URBAN

SAME

Form 6 HPS (Rev. 1961)

ROAD INVENTORY SHEET

Party Chief SCHUYLER
Recorder MARTIN
Chainman

Road No. 1880
Name MILLSTREAM DRIVE
Sheet No. 3 OF 3
Date 4/1/68
County PRINCE GEORGES

BOWIE-BELAIR

MD 197
LAUREL Bowie 1.51 RD

FAU 5252
COLLECTOR-URBAN
15°

1.46 MAYCHECK LANE
1740

SAME

Form 6 HPS (Rev. 1961)

72-36
F. LANDOCK
RHODES
VERIFIED
4/26/78
A/T

ROAD INVENTORY SHEET

Party Chief W. Dombroski
Recorder D. Taylor
Helper

Road No. 1483
Road Name Minetta La
Sheet No. 1 of 1
Date 3-14-73
County Prince Georges

Bowie

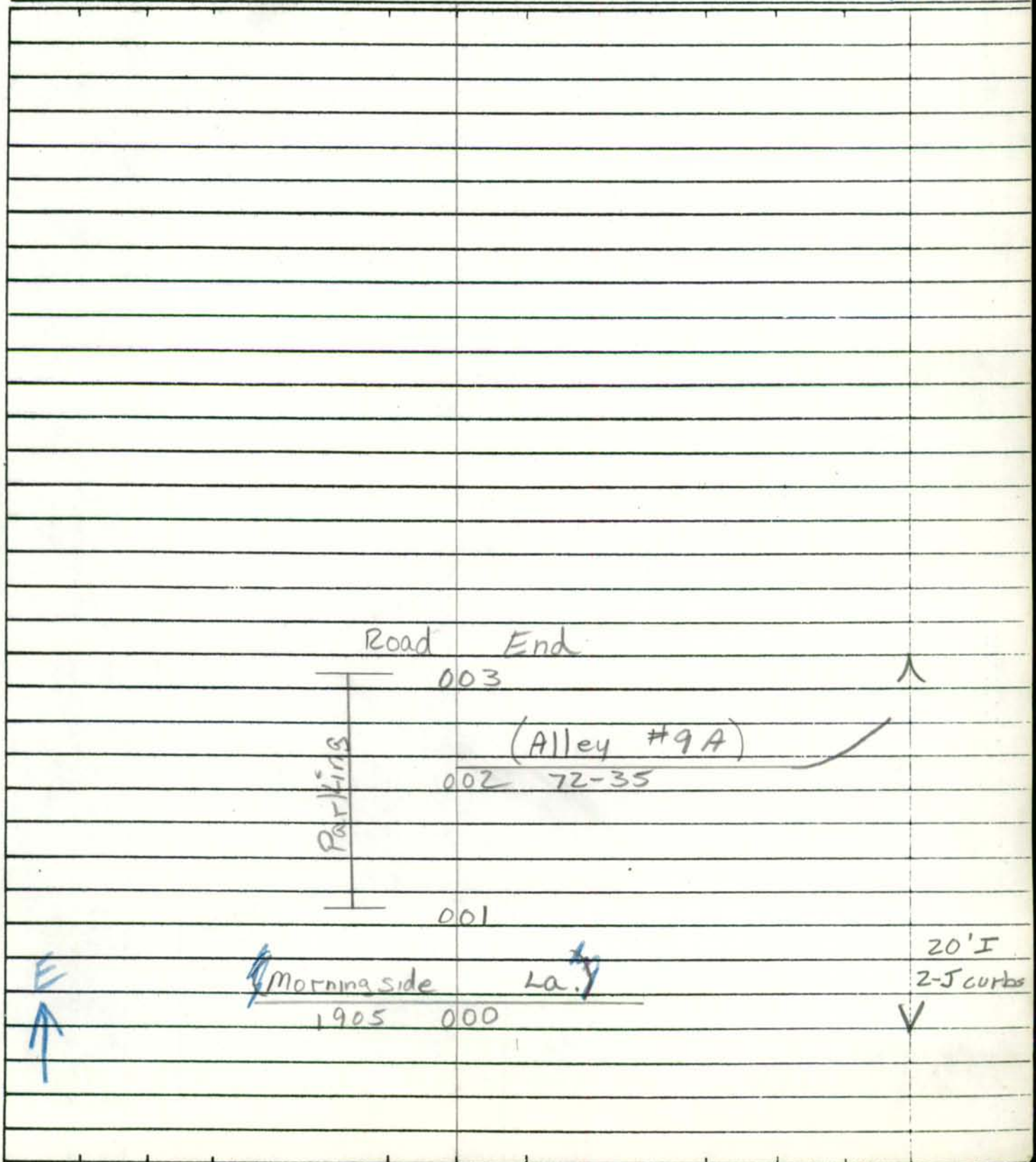

Form 6 HPS (Rev. 1961)

ROAD INVENTORY SHEET

Road No. __________

Road Name __________

Sheet No. __________

Date __________

County __________

SHA 51.3 - 8 Revised
4.83

MARYLAND STATE HIGHWAY ADMINISTRATION

ROAD INVENTORY SHEET

Party Chief _____
Recorder _____
Assistant _____
Map No./Dir. 1
State Coordinates _____

Road No. MU 1826
Road Name Mitchelville Rd
County PG
Date _____
Sheet No. _____ OF _____

SYSTEM				TRAFFIC		LINE DIAGRAM	TRAFFIC			PAVEMENT DATA
FED. AID.	FUNCT CLASS.	HWY. SYS.	HPMS SAMPLE	PRKG. REST.	COM/IND. ACCESS		CONTROL	COM/IND. ACCESS	PRKG. REST.	
						See Inv OF Co 73 (Bowie) *was Op4818.				

TRAFFIC CODES

TRAFFIC CONTROLS: STOP SIGN=SS,
TRAFFIC LIGHT=T.L.,
FLASHING RED BALL=F.R.

TRAFFIC CODES

PARKING RESTRICTIONS: A.M. PEAK,
P.M. PEAK, A.M./P.M. PEAK, NO PARKING
ANYTIME=N.P., COMM/IND. ACCESS=E

SYSTEM				TRAFFIC		LINE DIAGRAM	TRAFFIC			PAVEMENT DATA
FED. AID.	FUNCT. CLASS.	HWY. SYS.	HPMS SAMPLE	PRK.G. REST.	COM/IND ACCESS		CONTROL	COM/IND ACCESS	PRK.G. REST.	

Form 6 HPS (Rev. 1961)

J. S. T. LANDON
F. RHODES
VERIFIED
Bowie 4/24/78
BELSEC A/T

ROAD INVENTORY SHEET

1885

Party Chief E. SCHUYLER
Recorder W. DOMBROSKI
Chainman

Road No. 68-36
Name MONTCLARE LA
Sheet No. 1 OF 1
Date 5-27-69
County PRINCE GEORGES

1830		68-35		
MIDWOOD	006	LA		^
	002	ALLEY 4 7004		Z6 I
1830		68-35		C-C
MIDWOOD	000	LA		v

Form 6 HPS (Rev. 1961)

ROAD INVENTORY SHEET

~~F. LANDON~~
F. RHODES
VERIFIED
4/25/78 A/T
BOWIE-BELAIR

Party Chief SCHUYLER
Recorder MARTIN
Chainman

Road No. 1890
Name MORELAND PLACE
Sheet No. 1 OF 1
Date 4-1-68
County PRINCE GEORGES

CUL	D	E	SAC
	0	08	
E PT	0	04	
30° PC	0	02	26' IC-C
~~MEMPHIS~~			LANE
1920	0	00	

Form 6 HPS (Rev. 1961)

ROAD INVENTORY SHEET

E SCHUYLER LANDON

Party Chief ~~Craig Forrest~~

Recorder ~~Tommy Landon~~ J. EMERICK

Chainman B. GRIFFEN

VERIFIED 4/25/78 BOWIE A/T

Road No. (MUN) 1900

Name MORLOCK LA

Sheet No. 1 OF 1

Date 1-19-68

County PR. GEO.

91-25 A/T

MADDOX LA

1510 0 26

0 21 P.T.

45

0 17 P.C.

26' I

S 25° 0 12 C-C

MADONNA LA.

1590 0 00

Form 6 HPS (Rev. 1961)

ROAD INVENTORY SHEET

Party Chief T. LANDON
Recorder W. WARFIELD
Helper

Road No. 1905
Road Name MORNINGSIDE LA.
Sheet No. 1 OF 1
Date 4-27-72
County PRINCE GEO.

T. LANDON
F. RHODES
VERIFIED
4/24/78
A/T

70-18
BOWIE

(1018) ALLEY 8A
~~ENT. PARKING~~ ~~ROAD~~ 0 12 ~~END~~
MINETTA LA.
0 09 MU EXTRA ~~OF 1905~~ (1883) 1883
PT
40°
PC
(1017) ~~ALLEY 7A~~
~~ENT. PARKING~~ 0 02 (#2)
MARQUETTE LA.
1706 0 00

26' I
" S'C-C

NW

Form 6 HPS (Rev. 1961)

ROAD INVENTORY SHEET

Road No. _____

Road Name _____

Sheet No. _____

Date _____

County _____

Form 6 HPS (Rev. 1961)

ROAD INVENTORY SHEET

Party Chief ~~Craig Forrest~~ E. SCHUYLER
Recorder ~~Tommy Landon~~ J. EMERICK
Chainman B. GRIFFED

T. LANDON
F. RHODES
VERIFIED
4/25/78
BOWIE A/T

Road No. (MUN) 1910
Name MOYLAN DR.
Sheet No. 1 OF 1
Date 1-19-68
County PRIGED

MILLSTREAM DR.
1880 0 61

72" CMP 36" RCP D.R.

MADONNA LA
1590 0 53

0 43 EXIT

0 40 SCHOOL
ENT TO MEADOWBROOK
0 39 ELE.
0 34

FAU 5253
COLLECTOR - URBAN

15°

MADDOX LA
1570 0 30

MADELY LA
0 27 1580 DR

0 25 3 - 48" R.C.P.
MALIN LA.
0 22 1620

15°

MALTA LA
0 10 1630 15°
0 06 2 - 48" R.C.P D.R
MARNE LA.
0 04 1690

34' I
C - C
2 ML

N

MD 0 00 ~~197~~ 450

TRINITY DR.

SHA 51.3 - 8 Revised
4.83

BOWIE

MARYLAND STATE HIGHWAY ADMINISTRATION

ROAD INVENTORY SHEET

~~OP 4858~~

91-29 (State)
3-17-92
DT/JS

Party Chief	BB	Road No.	MU 1915
Recorder	CG	Road Name	MT. OAK RD
Assistant		County	P.G.
Map No./Dir.	FIL / E	Date	2-11-88
State Coordinates	BOWIE	Sheet No.	1 OF ~~1~~ 2

87-4
92-6
94-2,6

TRAFFIC CODES
TRAFFIC CONTROLS: STOP SIGN=S.S., TRAFFIC LIGHT=T.L., FLASHING RED BALL=F.R.

TRAFFIC CODES
PARKING RESTRICTIONS: A.M. PEAK, P.M. PEAK, A.M./P.M. PEAK, NO PARKING ANYTIME=N.P., COMM/IND. ACCESS=E

SYSTEM: FED. AID.	SYSTEM: FUNCT. CLASS.	SYSTEM: HWY. SYS.	SYSTEM: HPMS SAMPLE	TRAFFIC: PRKG. REST.	TRAFFIC: COM/IND. ACCESS	LINE DIAGRAM	TRAFFIC: CONTROL	TRAFFIC: COM/IND. ACCESS	TRAFFIC: PRKG. REST.	PAVEMENT DATA
						PT 0.76				
						30°				
						PC 0.69				
						0.55				
						ARDEN FOREST LA ARTESIAN LA				
						~~OP 4986~~ 0.53 MU 0043				
						Mu 0042				
						0.51 PT				52'I
						45				JC-C
						~~XX~~ ~~XX~~				2 UML
						~~ROAD~~ 0.37 ~~END~~ PC				
						ANN ARBOR LA.				
						MU 0.30 36 87-6	SS			
						PT 0.26				
						0.00				
						40° ALOHA PL.				
						87-5 MU0018 0.19				
						PC APPLETON LA.				
						0.08 MU 33 (87-1)				
					E	0.06				
										50'I
						0.02		E		JC-C
										2 ML
						MITCHELLVILLE RD.				
						CO 0.00 73				
						MT. OAK RD				
						CO 66				

SYSTEM				TRAFFIC		LINE DIAGRAM	TRAFFIC			PAVEMENT DATA
FED. AID.	FUNCT. CLASS.	HWY. SYS.	HPMS SAMPLE	PRKG. REST.	COM/IND ACCESS		CONTROL	COM/IND ACCESS	PRKG. REST.	



Form 6 HPS (Rev. 1961)

ROAD INVENTORY SHEET

T. LANDON
F. RHODES
VERIFIED
4/25/78
A/T

Party Chief SCHUYLER
Recorder MARTIN
Chainman

Road No. 1920
Name MULLIN LANE
Sheet No. 1 OF 1
Date 4-2-68
County PRINCE GEORGES

BOWIE - BELAIR

MILLBURN	1860	0	17	LANE
PT 35° PC		0	14	
		0	11	
N		0	03	PT 30° PC
		0	01	26'CC
MAGESTIC	1600	0	00	LANE

Form 6 HPS (Rev. 1961)

ROAD INVENTORY SHEET

Party Chief SCHUYLER
Recorder MARTIN
Chainman

T. LANDON
F. RHODES
VERIFIED
4/25/78
BOWIE-BELAIR

Road No. 1940
Name MYRA PLACE
Sheet No. 1 OF 1
Date 4.1.68
County PRINCE GEORGES

	CHL	D E	SAC
		0 05	
NW			
	MEMPHIS		LANE
	1820	0 00	

Form 6 HPS (Rev. 1961)

93-13

(92-16-17)
GD/AH 3-5-93

ROAD INVENTORY SHEET

Party Chief E. SCHUYLER
Recorder T. LANDON
Chainman E. HOENIG

TL VER.
FR. 4/28/78
BOWIE

Road No. MU 1930
Name MYRTLE AVE
Sheet No. 1 OF 1
Date 4-11-68
County PRINCE GEORGES

TRIPLE CROWN ~~RD~~ Mu	0	46	RD ~~4674~~ 3005 (Bowie) @.51	
	0	36	2-36" RCPS	26'I JC-C 2VML
		14TH	ST	
	0	31 MU	9135 @.21	
	0	29	PT	
BOWIE STATION			CT	
MU	0	26	0235 @.04	40°
				36'I JC-C 2VML
	0	22	PC	
MU ~~[illegible]~~			~~(MUN)~~ 9120	
12TH	0	17	~~14TH~~ ST	
11TH			ST	
MD	0	11	~~197~~ 564	
(MUN)			(MUN) 9100	
10TH	0	05	ST	
				18'I 2-2'5 GHRD 26'CW
S			(MUN) 9090	
	0	00	9TH ST	

MU 1930