PRINCE GEORGE'S MUNICIPALITIES

BOWIE

BOOK 2 OF 10 A-E

BOWIE

BOWIE

Form 6 HPS (Rev. 1961)

ROAD INVENTORY SHEET

Party Chief
Recorder
Chainman

Road No.
Name
Sheet No.
Date
County

BOWIE

US50 MD197 MD450 MD564	C049 C051 C062 C066 C073 C02285
SEE STATE INV. BOOK	SEE CO INV BOOK

Bowie

SHA 51.3 - 8 Revised
4.83

MARYLAND STATE HIGHWAY ADMINISTRATION

ROAD INVENTORY SHEET

Party Chief E Schuyler
Recorder J. Langlen
Assistant E Koenig
Map No./Dir. 1
State Coordinates 863-429

Road No. Mu 0005
Road Name "A" St
County PG
Date 4-9-68
Sheet No. 1 OF 1

SYSTEM				TRAFFIC		LINE DIAGRAM	TRAFFIC			PAVEMENT DATA
FED. AID.	FUNCT CLASS.	HWY. SYS.	HPMS SAMPLE	PRK.G. REST.	COM/IND. ACCESS		CONTROL	COM/IND. ACCESS	PRK.G. REST.	
						SEE INV. OF Co 5164				

TRAFFIC CODES

TRAFFIC CONTROLS: STOP SIGN=SS, TRAFFIC LIGHT=T.L., FLASHING RED BALL=F.R.

TRAFFIC CODES

PARKING RESTRICTIONS: A.M. PEAK, P.M. PEAK, A.M./P.M. PEAK, NO PARKING ANYTIME=N.P., COMM/IND. ACCESS=E

SYSTEM				TRAFFIC		LINE DIAGRAM	TRAFFIC			PAVEMENT DATA
FED. AID.	FUNCT. CLASS.	HWY. SYS.	HPMS SAMPLE	PRKG. REST.	COM/IND ACCESS		CONTROL	COM/IND ACCESS	PRKG. REST.	

SHA 51.3 - 8 Revised
4.83

MARYLAND STATE HIGHWAY ADMINISTRATION

ROAD INVENTORY SHEET

Bowie

Party Chief BB
Recorder RM
Assistant
Map No./Dir. 1 S
State Coordinates

Road No. MUN 0017
Road Name Accent Ct
County Prince Georges
Date 3-20-85
Sheet No. OF

SYSTEM				TRAFFIC		LINE DIAGRAM	TRAFFIC			PAVEMENT DATA
FED. AID.	FUNCT CLASS.	HWY. SYS.	HPMS SAMPLE	PRKG. REST.	COM/IND. ACCESS		CONTROL	COM/IND. ACCESS	PRKG. REST.	
						DE Cul 009 SAC 130° 005 Alameda Dr MUN 000 0014				26'I J-CC

TRAFFIC CODES

TRAFFIC CONTROLS: STOP SIGN=SS,
TRAFFIC LIGHT=T.L.,
FLASHING RED BALL=F.R.

TRAFFIC CODES

PARKING RESTRICTIONS: A.M. PEAK,
P.M. PEAK, A.M./P.M. PEAK, NO PARKING
ANYTIME=N.P., COMM/IND. ACCESS=E

SYSTEM				TRAFFIC		LINE DIAGRAM	TRAFFIC				PAVEMENT DATA
FED. AID.	FUNCT. CLASS.	HWY. SYS.	HPMS SAMPLE	PRK.G. REST.	COM/IND ACCESS		CONTROL	COM/IND ACCESS	PRK.G. REST.		

SHA 51.3 - 8 Revised
4.83

MARYLAND STATE HIGHWAY ADMINISTRATION

ROAD INVENTORY SHEET

Bowie

Party Chief BB
Recorder RM
Assistant
Map No./Dir. 1 E
State Coordinates

Road No. MUN 0019
Road Name ACRE CT
County Prince Georges
Date 3-20-85
Sheet No. OF

SYSTEM				TRAFFIC		LINE DIAGRAM	TRAFFIC			PAVEMENT DATA
FED. AID.	FUNCT CLASS.	HWY. SYS.	HPMS SAMPLE	PRKG. REST.	COM/IND. ACCESS		CONTROL	COM/IND. ACCESS	PRKG. REST.	

DR
CUL 003 SAC

ALAMEDA DR
MUN 000 0014

26' I
5-CC

TRAFFIC CODES

TRAFFIC CONTROLS: STOP SIGN=SS, TRAFFIC LIGHT=T.L., FLASHING RED BALL=F.R.

TRAFFIC CODES

PARKING RESTRICTIONS: A.M. PEAK, P.M. PEAK, A.M./P.M. PEAK, NO PARKING ANYTIME=N.P., COMM/IND. ACCESS=E

SYSTEM				TRAFFIC		LINE DIAGRAM	TRAFFIC				PAVEMENT DATA
FED. AID.	FUNCT. CLASS.	HWY. SYS.	HPMS SAMPLE	PRK'G. REST.	COM/IND ACCESS		CONTROL	COM/IND ACCESS	PRK'G. REST.		



SHA 51.3 - 8 Revised
4.83

MARYLAND STATE HIGHWAY ADMINISTRATION

ROAD INVENTORY SHEET

Party Chief: BB
Recorder: RM
Assistant:
Map No./Dir.: 1 N
State Coordinates:

Road No.: MUN 0021 Bowie
Road Name: Advent Ct North
County: Prince Georges
Date: 3-20-85
Sheet No. _____ OF _____

SYSTEM				TRAFFIC		LINE DIAGRAM	TRAFFIC			PAVEMENT DATA
FED. AID.	FUNCT. CLASS.	HWY. SYS.	HPMS SAMPLE	PRKG. REST.	COM/IND. ACCESS		CONTROL	COM/IND. ACCESS	PRKG. REST.	

TRAFFIC CODES

TRAFFIC CONTROLS: STOP SIGN=S.S., TRAFFIC LIGHT=T.L., FLASHING RED BALL=F.R.

TRAFFIC CODES

PARKING RESTRICTIONS: A.M. PEAK, P.M. PEAK, A.M./P.M. PEAK, NO PARKING ANYTIME=N.P., COMM/IND. ACCESS=E

DE
Cul 005 SAC

26'I
J-CC

Alameda Dr
000

SYSTEM				TRAFFIC		LINE DIAGRAM	TRAFFIC				PAVEMENT DATA
FED. AID.	FUNCT. CLASS.	HWY. SYS.	HPMS SAMPLE	PRKG. REST.	COM/IND ACCESS		CONTROL	COM/IND ACCESS	PRKG. REST.		

SHA 51.3 - 8 Revised 4.83

MARYLAND STATE HIGHWAY ADMINISTRATION

ROAD INVENTORY SHEET

Bowie

Party Chief: BB
Recorder: RM
Assistant:
Map No./Dir.: 1 S
State Coordinates:

Road No.: MUN 0022
Road Name: Advent Ct. South
County: Prince Georges
Date: 3-20 85
Sheet No. ____ OF ____

SYSTEM				TRAFFIC		LINE DIAGRAM	TRAFFIC			PAVEMENT DATA
FED. AID.	FUNCT. CLASS.	HWY. SYS.	HPMS SAMPLE	PRKG. REST.	COM/IND. ACCESS		CONTROL	COM/IND. ACCESS	PRKG. REST.	

TRAFFIC CODES

TRAFFIC CONTROLS: STOP SIGN=S.S., TRAFFIC LIGHT=T.L., FLASHING RED BALL=F.R.

TRAFFIC CODES

PARKING RESTRICTIONS: A.M. PEAK, P.M. PEAK, A.M./P.M. PEAK, NO PARKING ANYTIME=N.P., COMM/IND. ACCESS=E



26' I
J-CC

SYSTEM				TRAFFIC		LINE DIAGRAM	TRAFFIC				PAVEMENT DATA
FED. AID.	FUNCT. CLASS.	HWY. SYS.	HPMS SAMPLE	PRKG. REST.	COM/IND ACCESS		CONTROL	COM/IND ACCESS	PRKG. REST.		

SHA 51.3 - 8 Revised
4.83

MARYLAND STATE HIGHWAY ADMINISTRATION

ROAD INVENTORY SHEET

87-10

Party Chief: WB
Recorder: CG
Assistant:
Map No./Dir.: 1 W
State Coordinates: BOWIE

Road No.: MU 38
Road Name: AGATHA TERR.
County: P.C.
Date: 2-11-88
Sheet No.: 1 OF 1

SYSTEM				TRAFFIC		LINE DIAGRAM	TRAFFIC			PAVEMENT DATA
FED. AID.	FUNCT. CLASS.	HWY. SYS.	HPMS SAMPLE	PRKG. REST.	COM/IND. ACCESS		CONTROL	COM/IND. ACCESS	PRKG. REST.	
						DE				
						CUL 0 06 SAC				24' I
										J C-C
						ANN ARBOR LA.				
						MU 0 00 36 87-6				

TRAFFIC CODES

TRAFFIC CONTROLS: STOP SIGN=SS, TRAFFIC LIGHT=T.L., FLASHING RED BALL=F.R.

TRAFFIC CODES

PARKING RESTRICTIONS: A.M. PEAK, P.M. PEAK, A.M./P.M. PEAK, NO PARKING ANYTIME=N.P., COMM/IND. ACCESS=E

SYSTEM				TRAFFIC		LINE DIAGRAM	TRAFFIC				PAVEMENT DATA
FED. AID.	FUNCT. CLASS.	HWY. SYS.	HPMS SAMPLE	PRKG. REST.	COM/IND ACCESS		CONTROL	COM/IND ACCESS	PRKG. REST.		

SHA 51.3 - 8 Revised
4.83

MARYLAND STATE HIGHWAY ADMINISTRATION

(92-B)

ROAD INVENTORY SHEET MU 0052

Party Chief: G. DAVIS
Recorder: A. HATTEN
Assistant:
Map No./Dir.: F-12 / E
State Coordinates:

Road No.: ~~OP 4996~~
Road Name: (AINSWORTH TERR.)
County: PRINCE GEORGES
Date: 3-5-93
Sheet No.: 1 OF 1

94-12

TRAFFIC CODES
TRAFFIC CONTROLS: STOP SIGN=S.S., TRAFFIC LIGHT=T.L., FLASHING RED BALL=F.R.

TRAFFIC CODES
PARKING RESTRICTIONS: A.M. PEAK, P.M. PEAK, A.M./P.M. PEAK, NO PARKING ANYTIME=N.P., COMM/IND. ACCESS=E

SYSTEM				TRAFFIC		LINE DIAGRAM	TRAFFIC			PAVEMENT DATA
FED. AID.	FUNCT CLASS.	HWY. SYS.	HPMS SAMPLE	PRKG. REST.	COM/IND. ACCESS		CONTROL	COM/IND. ACCESS	PRKG. REST.	
						D E				
						CUL 0 05 SAC				
										26'I
						ANGEL FALLS LA				JC-C
						~~OP~~ MV ~~4990~~ 0 02				2UM
						0046 @1.08				
						CUL 0 00 SAC				
						D E				

SYSTEM				TRAFFIC		LINE DIAGRAM	TRAFFIC			PAVEMENT DATA
FED. AID.	FUNCT. CLASS.	HWY. SYS.	HPMS SAMPLE	PRK'G. REST.	COM/IND ACCESS		CONTROL	COM/IND ACCESS	PRK'G. REST.	

SHA 51.3 - 8 Revised
4.83

MARYLAND STATE HIGHWAY ADMINISTRATION

ROAD INVENTORY SHEET

Bowie

Party Chief	BB	Road No.	MUN 0014
Recorder	RM	Road Name	Alameda Dr
Assistant		County	Prince Georges
Map No./Dir.	/ SE	Date	3-20-85
State Coordinates		Sheet No.	1 OF 2

TRAFFIC CODES
TRAFFIC CONTROLS: STOP SIGN=SS, TRAFFIC LIGHT=T.L., FLASHING RED BALL=F.R.

TRAFFIC CODES
PARKING RESTRICTIONS: A.M. PEAK, P.M. PEAK, A.M./P.M. PEAK, NO PARKING ANYTIME=N.P., COMM/IND. ACCESS=E

SYSTEM: FED. AID.	SYSTEM: FUNCT CLASS.	SYSTEM: HWY. SYS.	SYSTEM: HPMS SAMPLE	TRAFFIC: PRKG. REST.	TRAFFIC: COM/IND. ACCESS	LINE DIAGRAM	TRAFFIC: CONTROL	TRAFFIC: COM/IND. ACCESS	TRAFFIC: PRKG. REST.	PAVEMENT DATA
						Acre Ct MUN 0019 0.43				
						PC 0.41				
						Atomic La 0.37 MUN ~~OP~~ ~~4484~~ 0031				
						(Ark Ct) MUN ~~OP~~ ~~4482~~ 0027 0.33				26'I J-CC
						PT 60°				
						0.29				X
						(Angle PL) MUN ~~OP~~ 0024 0.26				
						PC 0.24				
						(Athens Cir.) MUN ~~OP~~ ~~4479~~ 0028 0.20				
						0.15 PT 38				
						(Antler Ct. N) MU 0025 ~~OP~~ ~~4477~~ 0.13 (Antler Ct. S) MUN ~~OP~~ ~~4478~~ 0026				
						0.10 PC				
						(Ample Ct) MUN ~~OP~~ 0023 ~~4476~~ 0.06				36'I J-CC
						Mitchellville Rd Co 0.00 23				✓

SYSTEM				TRAFFIC		LINE DIAGRAM	TRAFFIC			PAVEMENT DATA
FED. AID.	FUNCT. CLASS.	HWY. SYS.	HPMS SAMPLE	PRKG. REST.	COM/IND ACCESS		CONTROL	COM/IND ACCESS	PRKG. REST.	

Nemo DR
MU 3553

Mitchelville Rd
Co 074 73

Alex Ct
069 MUN 0013

067 PT
30°

At Kins Ct
064 MUN 0015

062 PC

Ancient Ct
MUN 0016 060

36' I
J-CC

PT
180°

057

Accent Ct
MUN 0017 055

Aloha Pl
MUN 0018 051

Advent Ct S. Advent Ct. N.
MUN 0022 047 MUN 0021

Form 6 HPS (Rev. 1961)

A/T 88-22

ROAD INVENTORY SHEET

Party Chief T. LANDON
Recorder W. WARFIELD
Helper

Road No. 0001
Road Name ALBAN LA.
Sheet No. 1 OF 1
Date 4-27-72
County PRINCE GEO.

TL REV. A/T
FR. 4/18/78

71-8

BOWIE

AUDUBON LA. 0012
71-6 011

130° 008

120° 003

ALDERWOOD LA. 0002
71-2 000

S

26'I
"J"C-C

Form 6 HPS (Rev. 1961)

ROAD INVENTORY SHEET

Road No. _____
Road Name _____
Sheet No. _____
Date _____
County _____

Form 6 HPS (Rev. 1961)

ROAD INVENTORY SHEET

Party Chief T. LANDON
Recorder W. WARFIELD
Helper

Road No. 0002
Road Name ALDERWOOD LA.
Sheet No. 1 of 1
Date 4-27-72
County PRINCE GEO.

TL REV. A/T
FR. 4/18/78

71-2

BOWIE

91-32 A/T

ARDLYN CT. 0008

AYRWOOD LA.
0009 054

PT
043

80°
ALSTEAD LA.
0004 71-3 040

PC
038

ARDLEIGH CT. 0011
035 71-4

ARBOR HILL LA.
030 0007

ALTHEA LA.
020 71-7 0006

ALBAN LA.
013 71-8 0001

PT
010
70°
PC
007

AUDUBON LA.
003 71-6 0012

NE
001

20° 26' I
"J" C-C

MITCHELLVILLE RD.
Co. 000 73

Form 6 HPS (Rev. 1961)

ROAD INVENTORY SHEET

Road No. _____
Road Name _____
Sheet No. _____
Date _____
County _____

SHA 51.3 - 8 Revised
4.83

MARYLAND STATE HIGHWAY ADMINISTRATION

(92-7A)

BOWIE

ROAD INVENTORY SHEET MN 0048

Party Chief G. DAVIS
Recorder A. HATTEN
Assistant
Map No./Dir. F-12 / S
State Coordinates

Road No. ~~OP 4987~~
Road Name ALEMBIC CT
County PRINCE GEORGES
Date 3-5-93
Sheet No. 1 OF 1

94-7
94-2

SYSTEM				TRAFFIC		LINE DIAGRAM	TRAFFIC			PAVEMENT DATA
FED. AID.	FUNCT CLASS.	HWY. SYS.	HPMS SAMPLE	PKG. REST.	COM/IND. ACCESS		CONTROL	COM/IND. ACCESS	PKG. REST.	
						D E				
						CUL 0 07 SAC				
						PT 0 05				26'I
						35°				JC-C
						PC 0 01				2 UML
						(MT OAK RD)				
						~~OP~~ MU 0 00 ~~HPMS~~ 1915 @.99				
						ARDEN FOREST LA MU 0 042				

TRAFFIC CODES

TRAFFIC CONTROLS: STOP SIGN=SS,
TRAFFIC LIGHT=T.L.,
FLASHING RED BALL=F.R.

TRAFFIC CODES

PARKING RESTRICTIONS: A.M. PEAK, P.M. PEAK, A.M./P.M. PEAK, NO PARKING ANYTIME=N.P., COMM/IND. ACCESS=E

SYSTEM				TRAFFIC		LINE DIAGRAM	TRAFFIC			PAVEMENT DATA
FED. AID.	FUNCT. CLASS.	HWY. SYS.	HPMS SAMPLE	PRKG. REST.	COM/IND ACCESS		CONTROL	COM/IND ACCESS	PRKG. REST.	

SHA 51.3 - 8 Revised
4.83

MARYLAND STATE HIGHWAY ADMINISTRATION

Bowie

ROAD INVENTORY SHEET

Party Chief BB
Recorder RM
Assistant
Map No./Dir. 1 N
State Coordinates

Road No. MUN 0013
Road Name ALEX CT
County Prince Georges
Date 3-20-85
Sheet No. OF

SYSTEM				TRAFFIC		LINE DIAGRAM	TRAFFIC			PAVEMENT DATA
FED. AID.	FUNCT CLASS.	HWY. SYS.	HPMS SAMPLE	PRKG. REST.	COM/IND. ACCESS		CONTROL	COM/IND. ACCESS	PRKG. REST.	

DR
CUL 005 SAC

ALAMEDA 000 DE

26'I
D-CC

TRAFFIC CODES

TRAFFIC CONTROLS: STOP SIGN=SS, TRAFFIC LIGHT=T.L., FLASHING RED BALL=F.R.

TRAFFIC CODES

PARKING RESTRICTIONS: A.M. PEAK, P.M. PEAK, A.M./P.M. PEAK, NO PARKING ANYTIME=N.P., COMM/IND. ACCESS=E

SYSTEM				TRAFFIC		LINE DIAGRAM	TRAFFIC			PAVEMENT DATA
FED. AID.	FUNCT. CLASS.	HWY. SYS.	HPMS SAMPLE	PRKG. REST.	COM/IND ACCESS		CONTROL	COM/IND ACCESS	PRKG. REST.	

BOWIE

SHA 51.3 - 8 Revised 4.83

MARYLAND STATE HIGHWAY ADMINISTRATION

96-4

ROAD INVENTORY SHEET

Party Chief BB
Recorder MG
Assistant
Map No./Dir. I W
State Coordinates

Road No. MU 0057
Road Name ALLENGLEN CT.
County P. G.
Date 3-7-97
Sheet No. 1 OF 1

TRAFFIC CODES

TRAFFIC CONTROLS: STOP SIGN-SS, TRAFFIC LIGHT=T.L., FLASHING RED BALL=F.R.

TRAFFIC CODES

PARKING RESTRICTIONS: A.M. PEAK, P.M. PEAK, A.M./P.M. PEAK, NO PARKING ANYTIME=N.P., COMM/IND. ACCESS=E

SYSTEM				TRAFFIC		LINE DIAGRAM	TRAFFIC			PAVEMENT DATA
	FUNCT CLASS	HWY. SYS	HPMS SAMPLE	PEAK REST.	COM/IND ACCESS		CONTROL	COM/IND ACCESS	PEAK REST.	
						d e				
						col 0 os sac				↑
						ARGENTINA				26' I
						MU 0 00 PL 0056	SS			JC-C
										ZUML

COUNTY _____ ROAD NO. _____ PAGE ___ OF ___

SYSTEM				TRAFFIC		LINE DIAGRAM	TRAFFIC			PAVEMENT DATA
	FUNCT. CLASS	HWY SYS	HPMS SAMPLE	PRKG. REST.	COM/IND ACCESS		CONTROL	COM/IND ACCESS	PRKG. REST.	

SHA 51.3 - 8 Revised
4.83

MARYLAND STATE HIGHWAY ADMINISTRATION

ROAD INVENTORY SHEET

87-5

Party Chief WB
Recorder C.G
Assistant
Map No./Dir. 1 N
State Coordinates BOWIE

Road No. MU 0018
Road Name ALOHA PL.
County P.G.
Date 2-11-88
Sheet No. 1 OF 1

SYSTEM				TRAFFIC		LINE DIAGRAM	TRAFFIC			PAVEMENT DATA
FED. AID.	FUNCT CLASS.	HWY. SYS.	HPMS SAMPLE	PRK.G. REST.	COM/IND. ACCESS		CONTROL	COM/IND. ACCESS	PRK.G. REST.	
						ALAMEDA MU 010 PR 14				24' I J C-C
						©19 MT. MUN 000 OAK RD. 1975'				

TRAFFIC CODES

TRAFFIC CONTROLS: STOP SIGN=SS, TRAFFIC LIGHT=T.L., FLASHING RED BALL=F.R.

TRAFFIC CODES

PARKING RESTRICTIONS: A.M. PEAK, P.M. PEAK, A.M./P.M. PEAK, NO PARKING ANYTIME=N.P., COMM/IND. ACCESS=E

SYSTEM				TRAFFIC		LINE DIAGRAM	TRAFFIC				PAVEMENT DATA
FED. AID.	FUNCT. CLASS.	HWY. SYS.	HPMS SAMPLE	PRKG. REST.	COM/IND ACCESS		CONTROL	COM/IND ACCESS	PRKG. REST.		

A/T 88-23

Form 6 HPS (Rev. 1961)

ROAD INVENTORY SHEET

Party Chief T. LANDON
Recorder W. WARFIELD
Helper

Road No. 0003
Road Name ALSON WAY
Sheet No. 1 OF 1
Date 4-27-72
County PRINCE GEO.

TL REV. A/T
FR. 4/18/78 71-5

BOWIE

AUDUBON LA. 0012
71-6 009

30° 007 26' I
ARBOR HILL LA. "J" C-C
0007 000

W

Form 6 HPS (Rev. 1961)

ROAD INVENTORY SHEET

Road No. ________________

Road Name ________________

Sheet No. ________________

Date ________________

County ________________

BOWIE 96 Muex#34

SHA 51.3 - 8 Revised 4.83

MARYLAND STATE HIGHWAY ADMINISTRATION

ROAD INVENTORY SHEET MU 0066

Party Chief BB
Recorder MG
Assistant
Map No./Dir. F-12 / W
State Coordinates 879-405

Road No. ~~OP~~ 5204
Road Name ~~(No Name)~~ (Alstead Ct)
County P.G.
Date 3-7-96
Sheet No. 1 OF 1

97-15

TRAFFIC CODES

TRAFFIC CONTROLS: STOP SIGN-SS, TRAFFIC LIGHT=T.L., FLASHING RED BALL=F.R.

TRAFFIC CODES

PARKING RESTRICTIONS: A.M. PEAK, P.M. PEAK, A.M./P.M. PEAK, NO PARKING ANYTIME=N.P., COMM/IND. ACCESS=E

SYSTEM				TRAFFIC		LINE DIAGRAM	TRAFFIC			PAVEMENT DATA
	FUNCT CLASS	HWY. SYS	HPMS SAMPLE	PEAK. REST.	COM/IND ACCESS		CONTROL	COM/IND ACCESS	PEAK. REST.	
						d e				
						cul 0 03 sac				
										26'I
										SC-C
						ALSTEAD				2UML
						MU 0 00 LA 0004				

COUNTY _____ ROAD NO. _____ PAGE ___ OF ___

SYSTEM				TRAFFIC		LINE DIAGRAM	TRAFFIC			PAVEMENT DATA
	FUNCT. CLASS	HWY SYS	HPMS SAMPLE	PRKG. REST.	COM/IND ACCESS		CONTROL	COM/IND ACCESS	PRKG. REST.	

Form 6 HPS (Rev. 1961)

96 McEx#33,34
BB/MG
3-7-97

C DT/TT
3-6-95
94-13

ROAD INVENTORY SHEET

Party Chief T. LANDON
Recorder W. WARFIELD
Helper

Road No. 0004
Road Name ALSTEAD LA.
Sheet No. 1 OF 1
Date 4-27-72
County PRINCE GEO.

TL REV. A/T
FR 4/18/78

71-3

BOWIE

DE
CUL 022 SAC

(Alstead Ct)
(~~No Name~~)
30° ~~Op~~ ~~5204~~ 018
MU 0066

AMBER MEADOWS DR
005 ~~Op~~ ~~5200~~
MU 0062

~~ROAD~~ 004 ~~END~~ 30°

001 ~~20'~~ 26' I
"J" C-C
2 UML

N

ALDERWOOD MU 000 LA.
71-2 0002

Form 6 HPS (Rev. 1961)

ROAD INVENTORY SHEET

Road No. _____
Road Name _____
Sheet No. _____
Date _____
County _____

Form 6 HPS (Rev. 1961)

ROAD INVENTORY SHEET

Party Chief T. LANDON
Recorder W. WARFIELD
Helper

Road No. 0006
Road Name ALTHEA LA.
Sheet No. 1 of 1
Date 4-27-72
County PRINCE GEO.

TL REV. A/T 71-7
FR. 4/18/78

BOWIE

ALDERWOOD LA.
71-2 018 0002

014 30°

10° 002 26' I
AUDUBON LA. 0012 "J" C-C
71-6 000

N

Form 6 HPS (Rev. 1961)

ROAD INVENTORY SHEET

Road No. _____
Road Name _____
Sheet No. _____
Date _____
County _____

BOWIE

96 Mu ex #33

SHA 51.3 - 8 Revised 4.83

MARYLAND STATE HIGHWAY ADMINISTRATION

ROAD INVENTORY SHEET

MU 0062
~~Op~~ 5200

Party Chief: BB
Recorder: MG
Assistant:
Map No./Dir.: F-12 / NE
State Coordinates: 879-405

Road No.:
Road Name: AMBER MEADOWS DR
County: P. G.
Date: 3-7-97
Sheet No.: 1 OF 1

97-5

TRAFFIC CODES
TRAFFIC CONTROLS: STOP SIGN-SS, TRAFFIC LIGHT=T.L., FLASHING RED BALL=F.R.

TRAFFIC CODES
PARKING RESTRICTIONS: A.M. PEAK, P.M. PEAK, A.M./P.M. PEAK, NO PARKING ANYTIME=N.P., COMM/IND. ACCESS=E

SYSTEM				TRAFFIC		LINE DIAGRAM	TRAFFIC				PAVEMENT DATA
	FUNCT CLASS	HWY. SYS	HPMS SAMPLE	PREG. REST.	COM/IND ACCESS		CONTROL	COM/IND ACCESS	PREG. REST.		
						d e					
						cul 0 20 SAC					
						ARGENT CT					
						0 16 ~~Op~~ ~~5203~~ MU 0065					
						0 12 PT					
						ANDREA CT					
						0 11 ~~Op~~ ~~5202~~ MU 0064					
						90°					
						ARIEL CT					
						0 06 ~~Op~~ ~~5201~~ MU 0063					
						0 07 PC					26'I
											JC-C
											2UML
						(ALSTEAD MU 0 00 LA) 0004 @.05					

COUNTY _____ ROAD NO. _____ PAGE ___ OF ___

SYSTEM				TRAFFIC		LINE DIAGRAM	TRAFFIC			PAVEMENT DATA
	FUNCT. CLASS	HWY SYS	HPMS SAMPLE	PRKG. REST.	COM/IND ACCESS		CONTROL	COM/IND ACCESS	PRKG. REST.	

SHA 51.3 - 8 Revised
4.83

URBAN

MARYLAND STATE HIGHWAY ADMINISTRATION

BOWIE

ROAD INVENTORY SHEET ~~CO 5322~~

92-64
(#22)

Party Chief	G DAVIS	Road No.	~~DR~~ ~~4837~~ MU0071
Recorder	C BOZEK	Road Name	AMBERLY CT
Assistant		County	PG
Map No./Dir.	F12 / SW	Date	8.2.91
State Coordinates	868-410	Sheet No.	1 OF 1

02-39MU
02-45CO

SYSTEM				TRAFFIC		LINE DIAGRAM	TRAFFIC			PAVEMENT DATA
FED. AID.	FUNCT CLASS.	HWY. SYS.	HPMS SAMPLE	PRKG. REST.	COM/IND. ACCESS		CONTROL	COM/IND. ACCESS	PRKG. REST.	
						D E				
						CUL 0 11 SAC				
						PT 0 09				
						90°				
						PC 0 02				26' I
										JCC
										2UML
						HEATHERSTONE ~~DR~~ ~~CO~~ MU 0 00 0821 DR ~~TR~~ 5210 e.23 (L)				

TRAFFIC CODES

TRAFFIC CONTROLS: STOP SIGN=SS, TRAFFIC LIGHT=T.L., FLASHING RED BALL=F.R.

TRAFFIC CODES

PARKING RESTRICTIONS: A.M. PEAK, P.M. PEAK, A.M./P.M. PEAK, NO PARKING ANYTIME=N.P., COMM/IND. ACCESS=E

SYSTEM				TRAFFIC		LINE DIAGRAM	TRAFFIC			PAVEMENT DATA
FED. AID.	FUNCT. CLASS.	HWY. SYS.	HPMS SAMPLE	PRK'G. REST.	COM/IND ACCESS		CONTROL	COM/IND ACCESS	PRK'G. REST.	

SHA 51.3 - 8 Revised
4.83

MARYLAND STATE HIGHWAY ADMINISTRATION

BOWIE

ROAD INVENTORY SHEET

(92-10)

Party Chief: G. DAVIS
Recorder: A. HATTEN
Assistant:
Map No./Dir.: F-12 / W
State Coordinates:

Road No.: MU 0045
Road Name: AMETHYST LA
County: PRINCE GEORGES
Date: 3-5-93
Sheet No.: 1 OF 1

TRAFFIC CODES
TRAFFIC CONTROLS: STOP SIGN=S.S., TRAFFIC LIGHT=T.L., FLASHING RED BALL=F.R.

TRAFFIC CODES
PARKING RESTRICTIONS: A.M. PEAK, P.M. PEAK, A.M./P.M. PEAK, NO PARKING ANYTIME=N.P., COMM/IND. ACCESS=E

SYSTEM				TRAFFIC		LINE DIAGRAM	TRAFFIC			PAVEMENT DATA
FED. AID.	FUNCT CLASS.	HWY. SYS.	HPMS SAMPLE	PRKG. REST.	COM/IND. ACCESS		CONTROL	COM/IND. ACCESS	PRKG. REST.	
						D F				
						CUL 0 16 SAC				
						0 15 PT (100)				
						ARCHANGEL CT				
						0 07 MU 0047				
						0 01 PC				26'I V-C-C 2UML
						ARDEN FOREST LA				
						MU 0 00 0042	55			
						ANGEL FALLS LA MU 0046				


SYSTEM
FED. AID.
FUNCT. CLASS.
HWY. SYS.
HPMS SAMPLE
TRAFFIC
PRKG. REST.
COM/IND ACCESS
LINE DIAGRAM
TRAFFIC
CONTROL
COM/IND ACCESS
PRKG. REST.
PAVEMENT DATA

SHA 51.3 - 8 Revised
4.83

MARYLAND STATE HIGHWAY ADMINISTRATION

ROAD INVENTORY SHEET

Bowie

Party Chief: BB
Recorder: RM
Assistant:
Map No./Dir.: 1 N
State Coordinates:

Road No.: ~~OP 4476~~ MUN 0023
Road Name: Ample Ct
County: Prince Georges
Date: 3-20-85
Sheet No.: 1 OF 1

SYSTEM				TRAFFIC		LINE DIAGRAM	TRAFFIC			PAVEMENT DATA
FED. AID.	FUNCT. CLASS.	HWY. SYS.	HPMS SAMPLE	PRKG. REST.	COM/IND. ACCESS		CONTROL	COM/IND. ACCESS	PRKG. REST.	
						DE				
						Cul 010 Sac				
										26' I
										J-CC
						Alameda Dr				
						MUN 0 00 0014				

TRAFFIC CODES

TRAFFIC CONTROLS: STOP SIGN=S.S., TRAFFIC LIGHT=T.L., FLASHING RED BALL=F.R.

TRAFFIC CODES

PARKING RESTRICTIONS: A.M. PEAK, P.M. PEAK, A.M./P.M. PEAK, NO PARKING ANYTIME=N.P., COMM/IND. ACCESS=E

SYSTEM				TRAFFIC		LINE DIAGRAM	TRAFFIC				PAVEMENT DATA
FED. AID.	FUNCT. CLASS.	HWY. SYS.	HPMS SAMPLE	PRKG. REST.	COM/IND ACCESS		CONTROL	COM/IND ACCESS	PRKG. REST.		

SHA 51.3 - 8 Revised
4.83

MARYLAND STATE HIGHWAY ADMINISTRATION

ROAD INVENTORY SHEET

Bowie

Party Chief: BB
Recorder: RM
Assistant:
Map No./Dir.: 1 S
State Coordinates:

Road No.: MUN 0016
Road Name: Ancient CT
County: Prince Georges
Date: 3-20-85
Sheet No. ____ OF ____

SYSTEM				TRAFFIC		LINE DIAGRAM	TRAFFIC			PAVEMENT DATA
FED. AID.	FUNCT CLASS.	HWY. SYS.	HPMS SAMPLE	PRKG. REST.	COM/IND. ACCESS		CONTROL	COM/IND. ACCESS	PRKG. REST.	
						DR				
						Cul 008 SAC				
										26'I
										J-CC
						Alameda Dr				
						MUN 000 0014				

TRAFFIC CODES

TRAFFIC CONTROLS: STOP SIGN=S.S., TRAFFIC LIGHT=T.L., FLASHING RED BALL=F.R.

TRAFFIC CODES

PARKING RESTRICTIONS: A.M. PEAK, P.M. PEAK, A.M./P.M. PEAK, NO PARKING ANYTIME=N.P., COMM/IND. ACCESS=E

SYSTEM				TRAFFIC		LINE DIAGRAM	TRAFFIC				PAVEMENT DATA
FED. AID.	FUNCT. CLASS.	HWY. SYS.	HPMS SAMPLE	PRKG. REST.	COM/IND ACCESS		CONTROL	COM/IND ACCESS	PRKG. REST.		

SHA 51.3 - 8 Revised
4.83

BOWIE

96-8

MARYLAND STATE HIGHWAY ADMINISTRATION

ROAD INVENTORY SHEET

Party Chief: BB
Recorder: MG
Assistant:
Map No./Dir.: 1 SE
State Coordinates:

Road No.: MU 0059
Road Name: ANDER CT
County: P. G.
Date: 3-7-97
Sheet No.: 1 OF 1

SYSTEM				TRAFFIC		LINE DIAGRAM	TRAFFIC			PAVEMENT DATA
	FUNCT CLASS	HWY. SYS.	HPMS SAMPLE	PEAK. REST.	COM/IND. ACCESS		CONTROL	COM/IND. ACCESS	PEAK. REST.	
						d e				
						cul 0 05 sac				^
										26'I
										JC-C
										2UNL
						ARDEN MU 000 FOREST LN 0042	SS			v

TRAFFIC CODES

TRAFFIC CONTROLS: STOP SIGN-SS, TRAFFIC LIGHT=T.L., FLASHING RED BALL=F.R.

TRAFFIC CODES

PARKING RESTRICTIONS: A.M. PEAK, P.M. PEAK, A.M./P.M. PEAK, NO PARKING ANYTIME=N.P., COMM/IND. ACCESS=E

COUNTY _____ ROAD NO. _____ PAGE ___ OF ___

SYSTEM				TRAFFIC		LINE DIAGRAM	TRAFFIC			PAVEMENT DATA
	FUNCT. CLASS	HWY SYS	HPMS SAMPLE	PRKG. REST.	COM/IND ACCESS		CONTROL	COM/IND ACCESS	PRKG. REST.	

BOWIE

96 Mo Ex # 336

SHA 51.3 - 8 Revised 4.83

MARYLAND STATE HIGHWAY ADMINISTRATION

ROAD INVENTORY SHEET

MU 0064

Party Chief BB
Recorder MG
Assistant
Map No./Dir. 1 NE
State Coordinates

Road No. ~~OP~~ 5202
Road Name ANDREA CT
County P. G.
Date 3-7-97
Sheet No. 1 OF 1

97-7

TRAFFIC CODES

TRAFFIC CONTROLS: STOP SIGN-SS, TRAFFIC LIGHT=T.L., FLASHING RED BALL=F.R.

TRAFFIC CODES

PARKING RESTRICTIONS: A.M. PEAK, P.M. PEAK, A.M./P.M. PEAK, NO PARKING ANYTIME=N.P., COMM/IND. ACCESS=E

SYSTEM				TRAFFIC		LINE DIAGRAM	TRAFFIC			PAVEMENT DATA
	FUNCT CLASS	HWY SYS	HPMS SAMPLE	PREG. REST.	COM/IND ACCESS		CONTROL	COM/IND ACCESS	PREG. REST.	
						d e				
						ccl 0 05 sac				^
										26 'I
										JC-C
										2UML
						AMBER 000 MEADOWS DR				v
						~~OP~~ MU ~~5200~~ 0062				

COUNTY _____ ROAD NO. _____ PAGE ___ OF ___

SYSTEM				TRAFFIC		LINE DIAGRAM	TRAFFIC			PAVEMENT DATA
	FUNCT. CLASS	HWY SYS	HPMS SAMPLE	PRKG. REST.	COM/IND ACCESS		CONTROL	COM/IND ACCESS	PRKG. REST.	

SHA 51.3 - 8 Revised 4.83

MARYLAND STATE HIGHWAY ADMINISTRATION

ROAD INVENTORY SHEET

Party Chief: BB
Recorder: RM
Assistant:
Map No./Dir.: 1 N
State Coordinates:

Road No.: ~~OP 4481~~ MUN 0024
Road Name: Angel PL.
County: Prince Georges
Date: 3-20-85
Sheet No. ____ OF ____

Bowie

SYSTEM				TRAFFIC		LINE DIAGRAM	TRAFFIC			PAVEMENT DATA
FED. AID.	FUNCT. CLASS.	HWY. SYS.	HPMS SAMPLE	PRKG. REST.	COM/IND. ACCESS		CONTROL	COM/IND. ACCESS	PRKG. REST.	

TRAFFIC CODES
TRAFFIC CONTROLS: STOP SIGN=S.S., TRAFFIC LIGHT=T.L., FLASHING RED BALL=F.R.

TRAFFIC CODES
PARKING RESTRICTIONS: A.M. PEAK, P.M. PEAK, A.M./P.M. PEAK, NO PARKING ANYTIME=N.P., COMM/IND. ACCESS=E

(Prop)

Road End
007

26' I
J-CC

Alameda Dr
MUN 000 0014

SYSTEM				TRAFFIC		LINE DIAGRAM	TRAFFIC			PAVEMENT DATA
FED. AID.	FUNCT. CLASS.	HWY. SYS.	HPMS SAMPLE	PRK.G. REST.	COM/IND ACCESS		CONTROL	COM/IND ACCESS	PRK.G. REST.	

SHA 51.3 - 8 Revised
4.83

MARYLAND STATE HIGHWAY ADMINISTRATION

ROAD INVENTORY SHEET

BOWIE

~~OP 4990~~

(92-11)

94-10

Party Chief: G. DAVIS
Recorder: A. HATTEN
Assistant:
Map No./Dir.: F-12 / E
State Coordinates:

Road No.: MU 0046
Road Name: ANGEL FALLS LA
County: PRINCE GEORGES
Date: 3-5-93
Sheet No.: 1 OF 1

TRAFFIC CODES
TRAFFIC CONTROLS: STOP SIGN=S.S., TRAFFIC LIGHT=T.L., FLASHING RED BALL=F.R.

TRAFFIC CODES
PARKING RESTRICTIONS: A.M. PEAK, P.M. PEAK, A.M./P.M. PEAK, NO PARKING ANYTIME=N.P., COMM/IND. ACCESS=E

SYSTEM				TRAFFIC		LINE DIAGRAM	TRAFFIC			PAVEMENT DATA
FED. AID.	FUNCT CLASS.	HWY. SYS.	HPMS SAMPLE	PRKG. REST.	COM/IND. ACCESS		CONTROL	COM/IND. ACCESS	PRKG. REST.	
						AINSWORTH TEIR.				
						~~OP~~ MU 0008 ~~4996~~ 0052 @.02				
						PT 0007 40°				26'I
						PC 0002				J-GC
						ARDEN FOREST LA				2 UML
						MU 0000 0042 MU 0046				
						AMETHYST LA MU 0045				

SYSTEM				TRAFFIC		LINE DIAGRAM	TRAFFIC			PAVEMENT DATA
FED. AID.	FUNCT. CLASS.	HWY. SYS.	HPMS SAMPLE	PRK'G. REST.	COM/IND ACCESS		CONTROL	COM/IND ACCESS	PRK'G. REST.	

SHA 51.3 - 8 Revised
4.83

MARYLAND STATE HIGHWAY ADMINISTRATION

ROAD INVENTORY SHEET

Party Chief: WB
Recorder: DG
Assistant:
Map No./Dir.: /
State Coordinates: BOWIE

Road No.: MU 36
Road Name: ANN ARBOR LA.
County: P.G.
Date: 2-11-88
Sheet No.: 1 OF 1

87-6

SYSTEM				TRAFFIC		LINE DIAGRAM	TRAFFIC			PAVEMENT DATA
FED. AID.	FUNCT CLASS.	HWY. SYS.	HPMS SAMPLE	PRKG. REST.	COM/IND. ACCESS		CONTROL	COM/IND. ACCESS	PRKG. REST.	
						ANN ARBOR CT 87-7 MU 37				
						ANN MU 0 4.2 ARBOR LA. 36 87-6				
						0 .58 PT				
						ANTISTRY PL. 87-9 0 .31 MU 41				
						270°				
						ANTHONY WAY 0 .26 MU 39				
						0 .15 PC				
						ANN ARBOR WA. 87-6 MU 36 0 .13 ANN ARBOR CT MU 37				
						MT. MU 0 .09 OAK RD. 1915 87-4	S.S.			
						0 AGATHA TERR. 0.3 MU 38				24 I
						CUL 0 .00 SAC				T C-C
						D E				

TRAFFIC CODES

TRAFFIC CONTROLS: STOP SIGN=SS, TRAFFIC LIGHT=T.L., FLASHING RED BALL=F.R.

TRAFFIC CODES

PARKING RESTRICTIONS: A.M. PEAK, P.M. PEAK, A.M./P.M. PEAK, NO PARKING ANYTIME=N.P., COMM/IND. ACCESS=E

SYSTEM				TRAFFIC		LINE DIAGRAM	TRAFFIC			PAVEMENT DATA
FED. AID.	FUNCT. CLASS.	HWY. SYS.	HPMS SAMPLE	PRKG. REST.	COM/IND ACCESS		CONTROL	COM/IND ACCESS	PRKG. REST.	

SHA 51.3 - 8 Revised
4.83

MARYLAND STATE HIGHWAY ADMINISTRATION

ROAD INVENTORY SHEET

87-7

Party Chief: WB
Recorder: CG
Assistant:
Map No./Dir.: 1 W
State Coordinates: BOWIE

Road No.: MU 37
Road Name: ANN ARBOR CT
County: P.G.
Date: 2-11-88
Sheet No.: 1 OF 1

SYSTEM				TRAFFIC		LINE DIAGRAM	TRAFFIC			PAVEMENT DATA
FED. AID.	FUNCT CLASS.	HWY. SYS.	HPMS SAMPLE	PRKG. REST.	COM/IND. ACCESS		CONTROL	COM/IND. ACCESS	PRKG. REST.	

TRAFFIC CODES

TRAFFIC CONTROLS: STOP SIGN=S.S., TRAFFIC LIGHT=T.L., FLASHING RED BALL=F.R.

TRAFFIC CODES

PARKING RESTRICTIONS: A.M. PEAK, P.M. PEAK, A.M./P.M. PEAK, NO PARKING ANYTIME=N.P., COMM/IND. ACCESS=E

DE
CUL DOS SAC

24'I
J C-C

ANN ARBOR LA.
MU 36 67-6

ANN ARBOR LA.
87-6 MU 36


SYSTEM
FED. AID.
FUNCT. CLASS.
HWY. SYS.
HPMS SAMPLE
TRAFFIC
PRKG. REST.
COM/IND ACCESS
LINE DIAGRAM
TRAFFIC
CONTROL
COM/IND ACCESS
PRKG. REST.
PAVEMENT DATA

BOWIE

SHA 51.3 - 8 Revised 4.83

MARYLAND STATE HIGHWAY ADMINISTRATION

96-6

ROAD INVENTORY SHEET

Party Chief: BP
Recorder: MG
Assistant:
Map No./Dir.: 1N
State Coordinates:

Road No.: MU 0058
Road Name: ANNABELLE PL
County: P.G.
Date: 3-7-97
Sheet No.: 1 OF 1

SYSTEM				TRAFFIC		LINE DIAGRAM	TRAFFIC			PAVEMENT DATA
	FUNCT CLASS	HWY. SYS	HPMS SAMPLE	PREG. REST.	COM/IND ACCESS		CONTROL	COM/IND ACCESS	PREG. REST.	

d e
cul 003 sac

ARGENTINA
MU 000 PL
0056

26'I
JC-C
2UML

TRAFFIC CODES

TRAFFIC CONTROLS: STOP SIGN-SS, TRAFFIC LIGHT=T.L., FLASHING RED BALL=F.R.

TRAFFIC CODES

PARKING RESTRICTIONS: A.M. PEAK, P.M. PEAK, A.M./P.M. PEAK, NO PARKING ANYTIME=N.P., COMM/IND. ACCESS=E

COUNTY _____ ROAD NO. _____ PAGE ___ OF ___

SYSTEM				TRAFFIC		LINE DIAGRAM	TRAFFIC			PAVEMENT DATA
	FUNCT. CLASS	HWY SYS	NPMS SAMPLE	PRKG. REST.	COM/IND ACCESS		CONTROL	COM/IND ACCESS	PRKG. REST.	

SHA 51.3 - 8 Revised
4.83

MARYLAND STATE HIGHWAY ADMINISTRATION

ROAD INVENTORY SHEET

87-8

Party Chief: WB
Recorder: CG
Assistant:
Map No./Dir.: 1S
State Coordinates: BOWIE

Road No.: MU 39
Road Name: ANTHONY WAY
County: P.G.
Date: 2-11-88
Sheet No.: 1 OF 1

SYSTEM				TRAFFIC		LINE DIAGRAM	TRAFFIC			PAVEMENT DATA
FED. AID.	FUNCT CLASS.	HWY. SYS.	HPMS SAMPLE	PRKG. REST.	COM/IND. ACCESS		CONTROL	COM/IND. ACCESS	PRKG. REST.	

TRAFFIC CODES

TRAFFIC CONTROLS: STOP SIGN=S.S., TRAFFIC LIGHT=T.L., FLASHING RED BALL=F.R.

TRAFFIC CODES

PARKING RESTRICTIONS: A.M. PEAK, P.M. PEAK, A.M./P.M. PEAK, NO PARKING ANYTIME=N.P., COMM/IND. ACCESS=E



24-T
J.C-C


SYSTEM
FED. AID.
FUNCT. CLASS.
HWY. SYS.
HPMS SAMPLE
TRAFFIC
PRKG. REST.
COM/IND ACCESS
LINE DIAGRAM
TRAFFIC
CONTROL
COM/IND ACCESS
PRKG. REST.
PAVEMENT DATA

SHA 51.3 - 8 Revised
4.83

MARYLAND STATE HIGHWAY ADMINISTRATION

ROAD INVENTORY SHEET

Bowie

Party Chief: BB
Recorder: RM
Assistant:
Map No./Dir.: 1 N
State Coordinates:

Road No.: ~~OP~~ MUN 0025 ~~4477~~
Road Name: Antler CT North
County: Prince Georges
Date: 3-20-85
Sheet No.: 1 OF 1

SYSTEM				TRAFFIC		LINE DIAGRAM	TRAFFIC			PAVEMENT DATA
FED. AID.	FUNCT. CLASS.	HWY. SYS.	HPMS SAMPLE	PRKG. REST.	COM/IND. ACCESS		CONTROL	COM/IND. ACCESS	PRKG. REST.	
						Dr				
						CDl 0055AC				
										26' I
										J-CC
						Alameda Dr				
						MUN 000 0014				

TRAFFIC CODES

TRAFFIC CONTROLS: STOP SIGN=S.S., TRAFFIC LIGHT=T.L., FLASHING RED BALL=F.R.

TRAFFIC CODES

PARKING RESTRICTIONS: A.M. PEAK, P.M. PEAK, A.M./P.M. PEAK, NO PARKING ANYTIME=N.P., COMM/IND. ACCESS=E

SYSTEM				TRAFFIC		LINE DIAGRAM	TRAFFIC				PAVEMENT DATA
FED. AID.	FUNCT. CLASS.	HWY. SYS.	HPMS SAMPLE	PRKG. REST.	COM/IND ACCESS		CONTROL	COM/IND ACCESS	PRKG. REST.		

SHA 51.3 - 8 Revised
4.83

MARYLAND STATE HIGHWAY ADMINISTRATION

ROAD INVENTORY SHEET

MUN 0026

Bowie

Party Chief: BB
Recorder: RM
Assistant:
Map No./Dir.: / S
State Coordinates:

Road No.: ~~OP 4478~~
Road Name: Antler Ct South
County: Prince Georges
Date: 3-20-85
Sheet No. ____ OF ____

SYSTEM				TRAFFIC		LINE DIAGRAM	TRAFFIC			PAVEMENT DATA
FED. AID.	FUNCT. CLASS.	HWY. SYS.	HPMS SAMPLE	PRKG. REST.	COM/IND. ACCESS		CONTROL	COM/IND. ACCESS	PRKG. REST.	
						Dr				
						Cul 007 Sac				
										26'I
										J-CC
						Alameda Dr				
						MUN 000 0014				

TRAFFIC CODES

TRAFFIC CONTROLS: STOP SIGN=S.S., TRAFFIC LIGHT=T.L., FLASHING RED BALL=F.R.

TRAFFIC CODES

PARKING RESTRICTIONS: A.M. PEAK, P.M. PEAK, A.M./P.M. PEAK, NO PARKING ANYTIME=N.P., COMM/IND. ACCESS=E

SYSTEM				TRAFFIC		LINE DIAGRAM	TRAFFIC				PAVEMENT DATA
FED. AID.	FUNCT. CLASS.	HWY. SYS.	HPMS SAMPLE	PRKG. REST.	COM/IND ACCESS		CONTROL	COM/IND ACCESS	PRKG. REST.		

BOWIE

96-9

SHA 51.3 - 8 Revised 4.83

MARYLAND STATE HIGHWAY ADMINISTRATION

ROAD INVENTORY SHEET

Party Chief: BB
Recorder: MG
Assistant:
Map No./Dir.: I N
State Coordinates:

Road No.: MU 0061
Road Name: APPLE GREEN LN
County: P. G.
Date: 3-7-97
Sheet No.: 1 OF 1

TRAFFIC CODES
TRAFFIC CONTROLS: STOP SIGN-SS, TRAFFIC LIGHT=T.L., FLASHING RED BALL=F.R.

TRAFFIC CODES
PARKING RESTRICTIONS: A.M. PEAK, P.M. PEAK, A.M./P.M. PEAK, NO PARKING ANYTIME=N.P., COMM/IND. ACCESS=E

SYSTEM				TRAFFIC		LINE DIAGRAM	TRAFFIC			PAVEMENT DATA
	FUNCT CLASS	HWY. SYS.	HPMS SAMPLE	PREG. REST.	COM/IND. ACCESS		CONTROL	COM/IND. ACCESS	PREG. REST.	
						Rd End				
						0 12			^	
										36'I
										JC-C
										2UML
						ARDEN FOREST LN				
						MU 005 0042	SS		X	
										26'I
										JC-C
										2UML
						cul 000 sac			v	
						d e				

COUNTY _____ ROAD NO. _____ PAGE ___ OF ___

SYSTEM				TRAFFIC		LINE DIAGRAM	TRAFFIC				PAVEMENT DATA
	FUNCT. CLASS	HWY SYS	NHS	SAMPLE	PRES BEST	OWNING ACCESS		% OTHER	% OWNING	ACCESS	PRES. BEST.	

SHA 51.3 - 8 Revised
4.83

MARYLAND STATE HIGHWAY ADMINISTRATION

ROAD INVENTORY SHEET

87-1

Party Chief WB
Recorder CG
Assistant
Map No./Dir. 15
State Coordinates BOWIE

Road No. MU 33
Road Name APPLETON LA
County P.G.
Date 2-11-88
Sheet No. 1 OF 1

SYSTEM: FED. AID. | FUNCT CLASS. | HWY. SYS. | HPMS SAMPLE
TRAFFIC: PRKG. REST. | COM/IND. ACCESS

LINE DIAGRAM

TRAFFIC: CONTROL | COM/IND. ACCESS | PRKG. REST.

PAVEMENT DATA

APPLETON — MV — 035 — 33 — LA. 87-1

APPLETON TERR. — 030 MV 35 — 87-3

028 — PT. — 2700

APPLETON CT. — 010 MV 34 — 87-2 PC

APPLETON LA. — 87-1 MV 33 — 007

24'I
JC-C

MT. — MV — 006 — 1915 — OAK RD. 87-4

TRAFFIC CODES

TRAFFIC CONTROLS: STOP SIGN=SS,
TRAFFIC LIGHT=T.L.,
FLASHING RED BALL=F.R.

TRAFFIC CODES

PARKING RESTRICTIONS: A.M. PEAK,
P.M. PEAK, A.M./P.M. PEAK, NO PARKING
ANYTIME=N.P., COMM/IND. ACCESS=E

SYSTEM				TRAFFIC		LINE DIAGRAM	TRAFFIC			PAVEMENT DATA
FED. AID.	FUNCT. CLASS.	HWY. SYS.	HPMS SAMPLE	PRKG. REST.	COM/IND ACCESS		CONTROL	COM/IND ACCESS	PRKG. REST.	

SHA 51.3 - 8 Revised
4.83

MARYLAND STATE HIGHWAY ADMINISTRATION

ROAD INVENTORY SHEET

Party Chief WB
Recorder CG
Assistant
Map No./Dir. 1 W
State Coordinates BOWIE

Road No. MU 34
Road Name APPLETON CT.
County P. G.
Date 2-11-88
Sheet No. 1 OF 1

SYSTEM				TRAFFIC		LINE DIAGRAM	TRAFFIC			PAVEMENT DATA
FED. AID.	FUNCT CLASS.	HWY. SYS.	HPMS SAMPLE	PRKG. REST.	COM/IND. ACCESS		CONTROL	COM/IND. ACCESS	PRKG. REST.	
						DE				
						CUL 003SAC				24' I
										J C C
						APPLETON MU 33 LA 87-1				

TRAFFIC CODES

TRAFFIC CONTROLS: STOP SIGN=S.S., TRAFFIC LIGHT=T.L., FLASHING RED BALL=F.R.

TRAFFIC CODES

PARKING RESTRICTIONS: A.M. PEAK, P.M. PEAK, A.M./P.M. PEAK, NO PARKING ANYTIME=N.P., COMM/IND. ACCESS=E


SYSTEM
FED. AID.
FUNCT. CLASS.
HWY. SYS.
HPMS SAMPLE
TRAFFIC
PRKG. REST.
COM/IND ACCESS
LINE DIAGRAM
TRAFFIC
CONTROL
COM/IND ACCESS
PRKG. REST.
PAVEMENT DATA

SHA 51.3 - 8 Revised
4.83

MARYLAND STATE HIGHWAY ADMINISTRATION

ROAD INVENTORY SHEET

87-3

Party Chief WB
Recorder CG
Assistant
Map No./Dir. 1 N
State Coordinates BOWIE

Road No. MU 35
Road Name APPLETON TERR.
County P.G.
Date 2-11-88
Sheet No. 1 OF 1

SYSTEM: FED. AID. | FUNCT. CLASS. | HWY. SYS. | HPMS SAMPLE
TRAFFIC: PRK.G. REST. | COM/IND. ACCESS

LINE DIAGRAM

TRAFFIC: CONTROL | COM/IND. ACCESS | PRK.G. REST.

PAVEMENT DATA

D E
CUL 0 05 SAC

14' I
U-C-C

APPLETON
MU 0 00 33 BA. 87-1

TRAFFIC CODES
TRAFFIC CONTROLS: STOP SIGN=SS, TRAFFIC LIGHT=T.L., FLASHING RED BALL=F.R.

TRAFFIC CODES
PARKING RESTRICTIONS: A.M. PEAK, P.M. PEAK, A.M./P.M. PEAK, NO PARKING ANYTIME=N.P., COMM/IND. ACCESS=E

SYSTEM				TRAFFIC		LINE DIAGRAM	TRAFFIC			PAVEMENT DATA
FED. AID.	FUNCT. CLASS.	HWY. SYS.	HPMS SAMPLE	PRKG. REST.	COM/IND ACCESS		CONTROL	COM/IND ACCESS	PRKG. REST.	

Form 6 HPS (Rev. 1961)

ROAD INVENTORY SHEET

Party Chief T. LANDON
Recorder W. WARFIELD
Helper

TL REV. A/T
FR 4/18/78 71-1

Road No. 0007
Road Name ARBOR HILL LA.
Sheet No. 1 OF 1
Date 4-27-72
County PRINCE GEO.

BOWIE

MITCHELLVILLE RD.
Co. 0 26 73

ALSON WAY
0 22 71-5 0003

25° 0 19

AYRWOOD LA.
0009 0 15 35'I "J"C-C

0 10 LA. 0012 15°

AUDUBON
0 06 71-6 15°

0 02 10° 26'I "J"C-C

S

ALDERWOOD LA.
71-2 0 00 0002

Form 6 HPS (Rev. 1961)

ROAD INVENTORY SHEET

Road No. _____
Road Name _____
Sheet No. _____
Date _____
County _____

SHA 51.3 - 8 Revised
4.83

MARYLAND STATE HIGHWAY ADMINISTRATION

(92-12)

BOWIE

ROAD INVENTORY SHEET

Party Chief: G. DAVIS
Recorder: A. HATTEN
Assistant:
Map No./Dir.: F-12 / NW
State Coordinates:

Road No.: MU 0047
Road Name: ARCHANGEL CT
County: PRINCE GEORGES
Date: 3-5-93
Sheet No.: 1 OF 1

TRAFFIC CODES

TRAFFIC CONTROLS: STOP SIGN=S.S., TRAFFIC LIGHT=T.L., FLASHING RED BALL=F.R.

TRAFFIC CODES

PARKING RESTRICTIONS: A.M. PEAK, P.M. PEAK, A.M./P.M. PEAK, NO PARKING ANYTIME=N.P., COMM/IND. ACCESS=E

SYSTEM				TRAFFIC		LINE DIAGRAM	TRAFFIC			PAVEMENT DATA
FED. AID.	FUNCT CLASS.	HWY. SYS.	HPMS SAMPLE	PRKG. REST.	COM/IND. ACCESS		CONTROL	COM/IND. ACCESS	PRKG. REST.	
						D E				
						CUL 0 05 SAC				
										26 'I
										"J" C-C
										2 UML
						AMETHYST LA 0 00 LA MU 0045				

SYSTEM				TRAFFIC		LINE DIAGRAM	TRAFFIC			PAVEMENT DATA
FED. AID.	FUNCT. CLASS.	HWY. SYS.	HPMS SAMPLE	PRKG. REST.	COM/IND ACCESS		CONTROL	COM/IND ACCESS	PRKG. REST.	

SHA 51.3 - 8 Revised
4.83

MARYLAND STATE HIGHWAY ADMINISTRATION

(92-A)

ROAD INVENTORY SHEET MU0051

Party Chief G. DAVIS
Recorder A. HATTEN
Assistant
Map No./Dir. F-12 / W
State Coordinates

Road No. ~~OP 4995~~
Road Name ARCHWAY CT
County PRINCE GEORGES
Date 3 - 5 - 95
Sheet No. 1 OF 1

94-11
94-6

TRAFFIC CODES
TRAFFIC CONTROLS: STOP SIGN=SS, TRAFFIC LIGHT=T.L., FLASHING RED BALL=F.R.

TRAFFIC CODES
PARKING RESTRICTIONS: A.M. PEAK, P.M. PEAK, A.M./P.M. PEAK, NO PARKING ANYTIME=N.P., COMM/IND. ACCESS=E

SYSTEM				TRAFFIC		LINE DIAGRAM	TRAFFIC			PAVEMENT DATA
FED. AID.	FUNCT CLASS	HWY. SYS.	HPMS SAMPLE	PRKG. REST.	COM/IND. ACCESS		CONTROL	COM/IND. ACCESS	PRKG. REST.	

SYSTEM				TRAFFIC		LINE DIAGRAM	TRAFFIC			PAVEMENT DATA
FED. AID.	FUNCT. CLASS.	HWY. SYS.	HPMS SAMPLE	PRKG. REST.	COM/IND ACCESS		CONTROL	COM/IND ACCESS	PRKG. REST.	

SHA 51.3 - 8 Revised
4.83

MARYLAND STATE HIGHWAY ADMINISTRATION

BOWIE

ROAD INVENTORY SHEET

~~OP 4986~~ (92-7)

Party Chief: G. DAVIS
Recorder: A. HATTEN
Assistant:
Map No./Dir.: F12 / N
State Coordinates:

Road No.: MU 0042
Road Name: ARDEN FOREST LA
County: PRINCE GEORGES
Date: 3-5-'93
Sheet No.: 1 OF 2

94-6,11

TRAFFIC CODES
TRAFFIC CONTROLS: STOP SIGN=S.S., TRAFFIC LIGHT=T.L., FLASHING RED BALL=F.R.

TRAFFIC CODES
PARKING RESTRICTIONS: A.M. PEAK, P.M. PEAK, A.M./P.M. PEAK, NO PARKING ANYTIME=N.P., COMM/IND. ACCESS=E

SYSTEM				TRAFFIC		LINE DIAGRAM	TRAFFIC			PAVEMENT DATA
FED. AID.	FUNCT CLASS.	HWY. SYS.	HPMS SAMPLE	PRKG. REST.	COM/IND. ACCESS		CONTROL	COM/IND. ACCESS	PRKG. REST.	
						ANGEL FALLS LA / MU 0046				
						041 AMETHYST LA / MU 0045				
						MU 0042				
						037 36" RCP				
						036 PT				
						ATLANTIS DR / 034 MU 0053				
						160°				
						ANDER CT / MU 0059 030				
						Apple MU / Green LN 021 0061				
						008 PC				
						ARCHWAY CT / ~~OP 4995~~ MU 0051 004				36'I
										J C-C
										2 UML
						MT OAK RD / MU 000 1915 @.77				
						ALEMBIC CT ~~OP 4995~~ MJ 0048				

SYSTEM				TRAFFIC		LINE DIAGRAM	TRAFFIC			PAVEMENT DATA
FED. AID.	FUNCT. CLASS.	HWY. SYS.	HPMS SAMPLE	PRKG. REST.	COM/IND ACCESS		CONTROL	COM/IND ACCESS	PRKG. REST.	
						(ARTESIAN LA) MU 0043				
						MT OAK RD				
						MU 0 53 1915 @1.53	SS			
						MU 0042				36'I J-C-C 2UML

Form 6 HPS (Rev. 1961)

✓

ROAD INVENTORY SHEET

Party Chief T. LANDON
Recorder W. WARFIELD
Helper

Road No. 0011
Road Name ARDLEIGH CT.
Sheet No. 1 OF 1
Date 4-27-72
County PRINCE GEO.

TL REV. AT
FR 4/18/78

71-4

BOWIE

D E
CUL 0 08 SAC

0 02 10°↑ 26' I
"J" C-C

S ↑ ALDERWOOD LA.
71-2 0 00 0002

Form 6 HPS (Rev. 1961)

ROAD INVENTORY SHEET

Road No. _____
Road Name _____
Sheet No. _____
Date _____
County _____

Form 6 HPS (Rev. 1961)

ROAD INVENTORY SHEET

Party Chief T. LANDON
Recorder W. WARFIELD
Helper

TL REV. A/T 70-14
FR. 4/18/78

Road No. 0008
Road Name ARDLYN CT.
Sheet No. 1 OF 1
Date 4-27-72
County PRINCE GEO.

DE
CUL 008 SAC

AYRWOOD LA.
0009 0 00 0009

26' I
"J" C-C

S

ALDERWOOD LA.
71-2
0002

Form 6 HPS (Rev. 1961)

ROAD INVENTORY SHEET

Road No. __________

Road Name __________

Sheet No. __________

Date __________

County __________

BOWIE

96 MUEx#33C

SHA 51.3 - 8 Revised
4.83

MARYLAND STATE HIGHWAY ADMINISTRATION

ROAD INVENTORY SHEET

MU 0065

Party Chief	BB	Road No.	~~Op 5203~~
Recorder	MG	Road Name	ARGENT CT
Assistant		County	P. G.
Map No./Dir.	/ NE	Date	3-7-97
State Coordinates		Sheet No.	1 OF 1

97-8

TRAFFIC CODES

TRAFFIC CONTROLS: STOP SIGN-SS, TRAFFIC LIGHT=T.L., FLASHING RED BALL=F.R.

TRAFFIC CODES

PARKING RESTRICTIONS: A.M. PEAK, P.M. PEAK, A.M./P.M. PEAK, NO PARKING ANYTIME=N.P., COMM/IND. ACCESS=E

SYSTEM: FUNCT CLASS	SYSTEM: HWY. SYS.	SYSTEM: HPMS SAMPLE	TRAFFIC: PRKG. REST.	TRAFFIC: COM/IND ACCESS	LINE DIAGRAM		TRAFFIC: CONTROL	TRAFFIC: COM/IND ACCESS	TRAFFIC: PRKG. REST.	PAVEMENT DATA
					d e					
					ccl 005 59C					
										26'I
										JC-C
					AMBER	MEADOWS DR				2UML
					~~Op~~ 000	~~5200~~				
					MU	0062				

COUNTY _____ ROAD NO. _____ PAGE ___ OF _____

SYSTEM				TRAFFIC		LINE DIAGRAM	TRAFFIC				PAVEMENT DATA
	FUNCT CLASS	HWY SYS	NHS	PREG	COM/IND ACCESS			COM/IND ACCESS	PREG. REST.		

BOWIE

96-5

SHA 51.3 - 8 Revised 4.83

MARYLAND STATE HIGHWAY ADMINISTRATION

ROAD INVENTORY SHEET

Party Chief: BB
Recorder: MG
Assistant:
Map No./Dir.: 1 NE
State Coordinates:

Road No.: MU 0056
Road Name: ARGENTINA PL
County: P. G.
Date: 3-7-97
Sheet No.: 1 OF 1

SYSTEM				TRAFFIC		LINE DIAGRAM	TRAFFIC			PAVEMENT DATA
FUNCT CLASS	HWY. SYS	HPMS SAMPLE		PREG. REST.	COM/IND ACCESS		CONTROL	COM/IND ACCESS	PREG. REST.	
						d e				
						cul 0 15 sac				^
						PT 0 13				
						70°				
						ANNABELLE PL				
						MU 0058 0 11				
						PC 0 06				
						ALLENGLEN CT				
						MU 0057 0 05				
						ATLANTIS DR				26'I
						MU 0053 0 00	SS			JC-C
										✓ 2UML

TRAFFIC CODES

TRAFFIC CONTROLS: STOP SIGN-SS, TRAFFIC LIGHT=T.L., FLASHING RED BALL=F.R.

TRAFFIC CODES

PARKING RESTRICTIONS: A.M. PEAK, P.M. PEAK, A.M./P.M. PEAK, NO PARKING ANYTIME=N.P., COMM/IND. ACCESS=E

COUNTY _____ ROAD NO. _____ PAGE ___ OF ___

SYSTEM				TRAFFIC		LINE DIAGRAM	TRAFFIC			PAVEMENT DATA
	FUNCT. CLASS	HWY SYS	HPMS SAMPLE	PRKG. REST.	COM/IND ACCESS		CONTROL	COM/IND ACCESS	PRKG. REST.	

BOWIE

96 Mu Ex #33a

SHA 51.3 - 8 Revised 4.83

MARYLAND STATE HIGHWAY ADMINISTRATION

ROAD INVENTORY SHEET

Party Chief	BB	Road No.	~~Op 5201~~ MU 0063
Recorder	MG	Road Name	ARIEL CT
Assistant		County	P. G.
Map No./Dir.	1 E	Date	3-7-97
State Coordinates		Sheet No.	1 OF 1

97-6

SYSTEM				TRAFFIC		LINE DIAGRAM	TRAFFIC			PAVEMENT DATA
	FUNCT CLASS	HWY. SYS.	HPMS SAMPLE	PRKG. REST.	COM/IND. ACCESS		CONTROL	COM/IND. ACCESS	PRKG. REST.	
						d e				
						cul 0 06 sac				
										26'I
										JC-C
										2UML
						AMBER ~~OP~~ MU 0 00 MEADOWS ~~5200~~ 0062 DR				

TRAFFIC CODES

TRAFFIC CONTROLS: STOP SIGN-SS, TRAFFIC LIGHT=T.L., FLASHING RED BALL=F.R.

TRAFFIC CODES

PARKING RESTRICTIONS: A.M. PEAK, P.M. PEAK, A.M./P.M. PEAK, NO PARKING ANYTIME=N.P., COMM/IND. ACCESS=E

COUNTY _____ ROAD NO. _____ PAGE ___ OF ___

SYSTEM				TRAFFIC		LINE DIAGRAM	TRAFFIC			PAVEMENT DATA
	FUNCT. CLASS	HWY SYS	HPMS SAMPLE	PRKG. REST.	COM/IND ACCESS		CONTROL	COM/IND ACCESS	PRKG. REST.	

SHA 51.3 - 8 Revised
4.83

MARYLAND STATE HIGHWAY ADMINISTRATION

ROAD INVENTORY SHEET

MUN 0027

Party Chief	BB	Road No.	~~OP 4482~~ Bowie
Recorder	RM	Road Name	Ark CT
Assistant		County	Prince Georges
Map No./Dir.	1 E	Date	3-20-85
State Coordinates		Sheet No.	OF

SYSTEM				TRAFFIC		LINE DIAGRAM	TRAFFIC			PAVEMENT DATA
FED. AID.	FUNCT. CLASS.	HWY. SYS.	HPMS SAMPLE	PRKG. REST.	COM/IND. ACCESS		CONTROL	COM/IND. ACCESS	PRKG. REST.	
						DE				
						Cul 004 SAC				
										26'I
										J-CC
						Alameda Dr				
						MUN 000 0014				

TRAFFIC CODES

TRAFFIC CONTROLS: STOP SIGN=S.S., TRAFFIC LIGHT=T.L., FLASHING RED BALL=F.R.

TRAFFIC CODES

PARKING RESTRICTIONS: A.M. PEAK, P.M. PEAK, A.M./P.M. PEAK, NO PARKING ANYTIME=N.P., COMM/IND. ACCESS=E

SYSTEM				TRAFFIC		LINE DIAGRAM	TRAFFIC				PAVEMENT DATA
FED. AID.	FUNCT. CLASS.	HWY. SYS.	HPMS SAMPLE	PRKG. REST.	COM/IND ACCESS		CONTROL	COM/IND ACCESS	PRKG. REST.		

BOWIE

SHA 51.3 - 8 Revised 4.83

MARYLAND STATE HIGHWAY ADMINISTRATION

96-3

ROAD INVENTORY SHEET

Party Chief BB
Recorder MG
Assistant
Map No./Dir. 1 SE
State Coordinates

Road No. MU 0054
Road Name ARROWROOT CT
County P.G.
Date 3-7-97
Sheet No. 1 OF 1

SYSTEM: FUNCT CLASS | HWY. SYS. | HPMS SAMPLE
TRAFFIC: PREG. REST. | COM/IND. ACCESS

LINE DIAGRAM

d e
col 008 sac

0 06 PT

30°

0 02 PC

ATLANTIS DR

MU 000 0053 SS

TRAFFIC: CONTROL | COM/IND. ACCESS | PREG. REST.

PAVEMENT DATA

26'I
JC-C
2UML

TRAFFIC CODES

TRAFFIC CONTROLS: STOP SIGN-SS,
TRAFFIC LIGHT=T.L.,
FLASHING RED BALL=F.R.

TRAFFIC CODES

PARKING RESTRICTIONS: A.M. PEAK, P.M. PEAK, A.M./P.M. PEAK, NO PARKING ANYTIME=N.P., COMM/IND. ACCESS=E

COUNTY _____ ROAD NO. _____ PAGE ___ OF ___

SYSTEM				TRAFFIC		LINE DIAGRAM	TRAFFIC			PAVEMENT DATA
	FUNCT. CLASS	HWY SYS	HPMS SAMPLE	PRKG. REST.	COM/IND ACCESS		CONTROL	COM/IND ACCESS	PRKG. REST.	

SHA 51.3 - 8 Revised
4.83

MARYLAND STATE HIGHWAY ADMINISTRATION

(92-81)

BOWIE

ROAD INVENTORY SHEET ~~OP 4988~~

Party Chief: G. DAVIS
Recorder: A. HATTEN
Assistant:
Map No./Dir.: F-12/ S
State Coordinates:

Road No.: MU 0043
Road Name: ARTESIAN LA
County: PRINCE GEORGES
Date: 3-5-93
Sheet No.: 1 OF 1

948

TRAFFIC CODES
TRAFFIC CONTROLS: STOP SIGN=SS, TRAFFIC LIGHT=T.L., FLASHING RED BALL=F.R.

TRAFFIC CODES
PARKING RESTRICTIONS: A.M. PEAK, P.M. PEAK, A.M./P.M. PEAK, NO PARKING ANYTIME=N.P., COMM/IND. ACCESS=E

SYSTEM				TRAFFIC		LINE DIAGRAM	TRAFFIC			PAVEMENT DATA
FED. AID.	FUNCT CLASS.	HWY. SYS.	HPMS SAMPLE	PRKG. REST.	COM/IND. ACCESS		CONTROL	COM/IND. ACCESS	PRKG. REST.	
						D E				
						CUL 0 26 SAC ↑				
						0 24 PT				
						160°				
						0 13 PC				
						ATRIUM CT				
						~~OP 4989~~ 0 11				
						MU 0049				
						0 09 PT				
						80°				
						AVESTON PL				
						0 06 MU 0044				
						0 04				
						0 03 PC				26'I
										J C-C
										2ML
						MT OAK				
						MU 0 00 RD				
						1915				
						@1.53				
						ARDEN FOREST DR MU 0042				

MU 0043

SYSTEM				TRAFFIC		LINE DIAGRAM	TRAFFIC			PAVEMENT DATA
FED. AID.	FUNCT. CLASS.	HWY. SYS.	HPMS SAMPLE	PRKG. REST.	COM/IND ACCESS		CONTROL	COM/IND ACCESS	PRKG. REST.	

SHA 51.3 - 8 Revised
4.83

MARYLAND STATE HIGHWAY ADMINISTRATION

ROAD INVENTORY SHEET

87-9
A/T 93-24 mu

Party Chief WB
Recorder CG
Assistant
Map No./Dir. 1 S
State Coordinates BOWIE

Road No. MU 41
Road Name ARTISTRY PL.
County P.G.
Date 2-11-88
Sheet No. 1 OF 1

SYSTEM				TRAFFIC		LINE DIAGRAM	TRAFFIC			PAVEMENT DATA
FED. AID.	FUNCT. CLASS.	HWY. SYS.	HPMS SAMPLE	PRKG. REST.	COM/IND. ACCESS		CONTROL	COM/IND. ACCESS	PRKG. REST.	

TRAFFIC CODES
TRAFFIC CONTROLS: STOP SIGN=S.S., TRAFFIC LIGHT=T.L., FLASHING RED BALL=F.R.

TRAFFIC CODES
PARKING RESTRICTIONS: A.M. PEAK, P.M. PEAK, A.M./P.M. PEAK, NO PARKING ANYTIME=N.P., COMM/IND. ACCESS=E

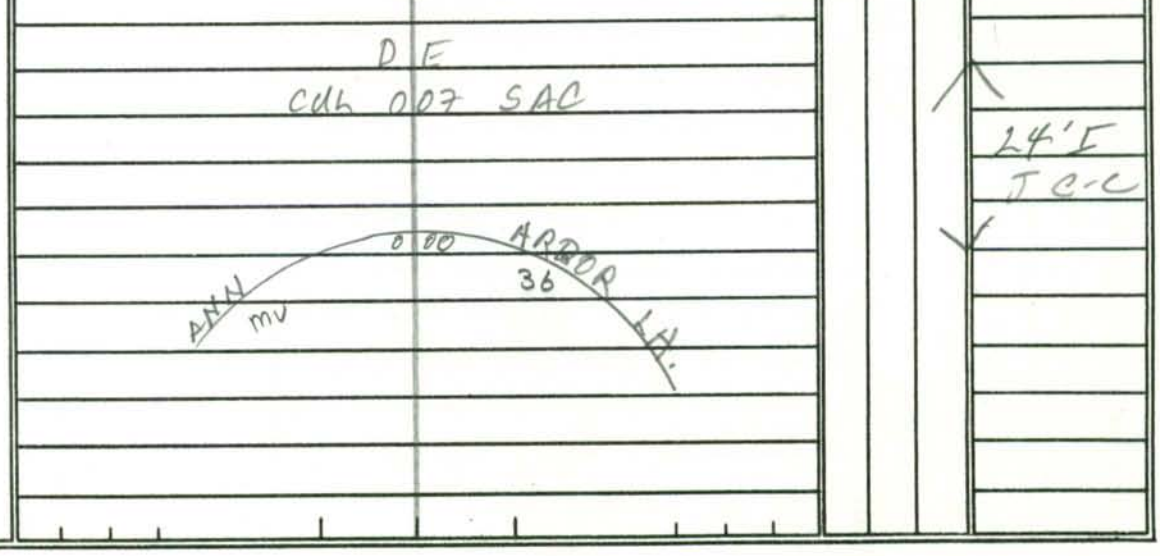

SYSTEM				TRAFFIC		LINE DIAGRAM	TRAFFIC			PAVEMENT DATA
FED. AID.	FUNCT. CLASS.	HWY. SYS.	HPMS SAMPLE	PRKG. REST.	COM/IND ACCESS		CONTROL	COM/IND ACCESS	PRKG. REST.	

SHA 51.3 - 8 Revised
4.83

MARYLAND STATE HIGHWAY ADMINISTRATION

ROAD INVENTORY SHEET

Party Chief: BB
Recorder: RM
Assistant:
Map No./Dir.: 1 N
State Coordinates:

Road No.: ~~OP 4479~~ MUN 0028
Road Name: Athens Cir.
County: Prince Georges
Date: 3-20-85
Sheet No. ____ OF ____

Bowie

SYSTEM				TRAFFIC		LINE DIAGRAM	TRAFFIC			PAVEMENT DATA
FED. AID.	FUNCT. CLASS.	HWY. SYS.	HPMS SAMPLE	PRKG. REST.	COM/IND. ACCESS		CONTROL	COM/IND. ACCESS	PRKG. REST.	
						DE				
						Cul DE SAC				
						Athens CT				
						006MU ~~OP 4480~~ 0029				
										26' I
										J-CC
						Alameda Dr				
						MUN 000 0014				

TRAFFIC CODES

TRAFFIC CONTROLS: STOP SIGN=S.S., TRAFFIC LIGHT=T.L., FLASHING RED BALL=F.R.

TRAFFIC CODES

PARKING RESTRICTIONS: A.M. PEAK, P.M. PEAK, A.M./P.M. PEAK, NO PARKING ANYTIME=N.P., COMM/IND. ACCESS=E

SYSTEM				TRAFFIC		LINE DIAGRAM	TRAFFIC				PAVEMENT DATA
FED. AID.	FUNCT. CLASS.	HWY. SYS.	HPMS SAMPLE	PRK'G. REST.	COM/IND ACCESS		CONTROL	COM/IND ACCESS	PRK'G. REST.		

SHA 51.3 - 8 Revised
4.83

MARYLAND STATE HIGHWAY ADMINISTRATION

ROAD INVENTORY SHEET

MUN 0029

Party Chief: BB
Recorder: RM
Assistant:
Map No./Dir.: 1 E
State Coordinates:

Road No.: ~~OP~~ 4480 Bowie
Road Name: Athens CT.
County: Prince Georges
Date: 3-20-85
Sheet No.: OF

TRAFFIC CODES
TRAFFIC CONTROLS: STOP SIGN=SS, TRAFFIC LIGHT=T.L., FLASHING RED BALL=F.R.

TRAFFIC CODES
PARKING RESTRICTIONS: A.M. PEAK, P.M. PEAK, A.M./P.M. PEAK, NO PARKING ANYTIME=N.P., COMM/IND. ACCESS=E

SYSTEM				TRAFFIC		LINE DIAGRAM	TRAFFIC			PAVEMENT DATA
FED. AID.	FUNCT. CLASS.	HWY. SYS.	HPMS SAMPLE	PRKG. REST.	COM/IND. ACCESS		CONTROL	COM/IND. ACCESS	PRKG. REST.	

Dr
Cul 003 SAC

Athens
MU ~~OP~~ 0 0 00 Cir ~~4479~~ 0028

26'I
J-CC

SYSTEM				TRAFFIC		LINE DIAGRAM	TRAFFIC			PAVEMENT DATA
FED. AID.	FUNCT. CLASS.	HWY. SYS.	HPMS SAMPLE	PRK'G. REST.	COM/IND ACCESS		CONTROL	COM/IND ACCESS	PRK'G. REST.	

SHA 51.3 - 8 Revised
4.83

MARYLAND STATE HIGHWAY ADMINISTRATION

ROAD INVENTORY SHEET

Bowie

Party Chief BB
Recorder RM
Assistant
Map No./Dir. I N
State Coordinates

Road No. MUN 0015
Road Name Atkins Ct
County Prince Georges
Date 3-20-85
Sheet No. OF

TRAFFIC CODES
TRAFFIC CONTROLS: STOP SIGN=SS, TRAFFIC LIGHT=T.L., FLASHING RED BALL=F.R.

TRAFFIC CODES
PARKING RESTRICTIONS: A.M. PEAK, P.M. PEAK, A.M./P.M. PEAK, NO PARKING ANYTIME=N.P., COMM/IND. ACCESS=E

SYSTEM				TRAFFIC		LINE DIAGRAM	TRAFFIC			PAVEMENT DATA
FED. AID.	FUNCT CLASS.	HWY. SYS.	HPMS SAMPLE	PRKG. REST.	COM/IND. ACCESS		CONTROL	COM/IND. ACCESS	PRKG. REST.	

DIR
CUL 010 SAC

ALAMEDA DR
MUN 000 0014

26' I
J-CC

SYSTEM				TRAFFIC		LINE DIAGRAM	TRAFFIC			PAVEMENT DATA
FED. AID.	FUNCT. CLASS.	HWY. SYS.	HPMS SAMPLE	PRK.G. REST.	COM/IND ACCESS		CONTROL	COM/IND ACCESS	PRK.G. REST.	

BOWIE

96-2

SHA 51.3 - 8 Revised 4.83

MARYLAND STATE HIGHWAY ADMINISTRATION

ROAD INVENTORY SHEET

~~OP 5187~~

Party Chief BD
Recorder MG
Assistant
Map No./Dir. 1 NW
State Coordinates

Road No. MU 0053
Road Name ATLANTIS DRIVE
County P. G.
Date 3-7-97
Sheet No. 1 OF 3

TRAFFIC CODES

TRAFFIC CONTROLS: STOP SIGN-SS, TRAFFIC LIGHT=T.L., FLASHING RED BALL=F.R.

TRAFFIC CODES

PARKING RESTRICTIONS: A.M. PEAK, P.M. PEAK, A.M./P.M. PEAK, NO PARKING ANYTIME=N.P., COMM/IND. ACCESS=E

SYSTEM				TRAFFIC		LINE DIAGRAM	TRAFFIC			PAVEMENT DATA
	FUNCT CLASS	HWY. SYS	HPMS SAMPLE	PREG. REST.	COM/IND ACCESS		CONTROL	COM/IND ACCESS	PREG. REST.	
						APPIAN WAY — ALMA LN — ~~5187~~				
						033				
						OP				~~36'M~~
										~~JC-C~~
						027				~~2UML~~
						ARROW ROOT CT				
						PT 024 MU 0054				
						90°				
						PC 010				
						ARGENTINA PL				
						007 MU 0056				
										36'I
										JC-C
										2UML
						ARDEN MU 000 FOREST LA 0042 @ 34	SS			

COUNTY P. G. ROAD NO. MU0053 PAGE 2 OF 3

SYSTEM				TRAFFIC		LINE DIAGRAM	TRAFFIC			PAVEMENT DATA
	FUNCT. CLASS	HWY SYS	NPMS SAMPLE	PRKG. REST.	COM/IND ACCESS		CONTROL	COM/IND ACCESS	PRKG. REST.	
						APPLEGATE TERR				
						0 82				
						0 79 PT				
						AZIMUTH CT				
						0 74				
						60°				
						0 71 PC				
						(ANDORIAN CT) ATWATER CT				
						0 70				
						ARDOR TERR				
						0 57				
						5187				
						ANZIO CT				
						0 49				
						APPLEGREEN LN				
						0 44				
						0 41 PT				
						40°				36' AI
										JC-C
						0 35 PC				2UML

BOWIE 96-2

SHA 51.3 - 8 Revised 4.83

MARYLAND STATE HIGHWAY ADMINISTRATION

ROAD INVENTORY SHEET ~~OP 5187~~

Party Chief BB
Recorder MG
Assistant
Map No./Dir. 1
State Coordinates

Road No. MV 0053
Road Name ATLANTIS DR
County P. G.
Date 3-7-97
Sheet No. 3 OF 3

TRAFFIC CODES
TRAFFIC CONTROLS: STOP SIGN-SS, TRAFFIC LIGHT=T.L., FLASHING RED BALI=F.R.

TRAFFIC CODES
PARKING RESTRICTIONS: A.M. PEAK, P.M. PEAK, A.M./P.M. PEAK, NO PARKING ANYTIME=N.P., CONDEMN. ACCESS=E

SYSTEM				TRAFFIC		LINE DIAGRAM	TRAFFIC			PAVEMENT DATA
	FUNCT CLASS	HWY. SYS.	HPMS SAMPLE	PREG. REST.	COM/IND. ACCESS		CONTROL	COM/IND. ACCESS	PREG. REST.	
						NORTHVIEW DR				
						MV 1959				
						MITCHELLVILLE RD				
						Co 089 73 @2.07 ®	SS			
						~~OP 5187~~				36' ~~H~~ I JC-C 2UML

COUNTY _____ ROAD NO. _____ PAGE ___ OF _____

SYSTEM				TRAFFIC		LINE DIAGRAM	TRAFFIC				PAVEMENT DATA
FUNCT CLASS	HWY SYS	HPMS SAMPLE		PREG. REST	OWNING ACCESS		% CHRG	% OWNING ACCESS	PREG. REST.		

SHA 51.3 - 8 Revised 4.83

MARYLAND STATE HIGHWAY ADMINISTRATION

ROAD INVENTORY SHEET MUN 0031

Party Chief BB
Recorder RM
Assistant
Map No./Dir. 1 W
State Coordinates

Road No. ~~OP~~ ~~4484~~
Road Name Atomic LA.
County Prince Georges
Date 3-20-85
Sheet No. OF

Bowie

SYSTEM				TRAFFIC		LINE DIAGRAM	TRAFFIC			PAVEMENT DATA
FED. AID.	FUNCT. CLASS.	HWY. SYS.	HPMS SAMPLE	PRK'G. REST.	COM/IND. ACCESS		CONTROL	COM/IND. ACCESS	PRK'G. REST.	

TRAFFIC CODES

TRAFFIC CONTROLS: STOP SIGN=SS, TRAFFIC LIGHT=T.L., FLASHING RED BALL=F.R.

TRAFFIC CODES

PARKING RESTRICTIONS: A.M. PEAK, P.M. PEAK, A.M./P.M. PEAK, NO PARKING ANYTIME=N.P., COMM/IND. ACCESS=E

DR
CUL DE SAC

0.00
August Ct
005 ~~OP~~ MUN ~~4483~~ 0032

26'I
J-CC

Alameda Dr.
MUN 000 0014

SYSTEM				TRAFFIC		LINE DIAGRAM	TRAFFIC				PAVEMENT DATA
FED. AID.	FUNCT. CLASS.	HWY. SYS.	HPMS SAMPLE	PRKG. REST.	COM/IND ACCESS		CONTROL	COM/IND ACCESS	PRKG. REST.		

SHA 51.3 - 8 Revised
4.83

MARYLAND STATE HIGHWAY ADMINISTRATION

ROAD INVENTORY SHEET MH 0049 (92-C)

Party Chief: G. DAVIS
Recorder: A. HATTEN
Assistant:
Map No./Dir.: F-12 / N
State Coordinates:

Road No.: ~~OP 4988~~
Road Name: ATRIUM PL
County: PRINCE GEORGES
Date: 3 - 5 - 93
Sheet No.: 1 OF 1

94-9

TRAFFIC CODES

TRAFFIC CONTROLS: STOP SIGN=SS, TRAFFIC LIGHT=T.L., FLASHING RED BALL=F.R.

TRAFFIC CODES

PARKING RESTRICTIONS: A.M. PEAK, P.M. PEAK, A.M./P.M. PEAK, NO PARKING ANYTIME=N.P., COMM/IND. ACCESS=E

SYSTEM				TRAFFIC		LINE DIAGRAM	TRAFFIC			PAVEMENT DATA
FED. AID.	FUNCT CLASS.	HWY. SYS.	HPMS SAMPLE	PRKG. REST.	COM/IND. ACCESS		CONTROL	COM/IND. ACCESS	PRKG. REST.	
						D E				
						CUL D 05 SAC				26'F
										J C-C
										2 UNL
						CARTESIAN LA)				
						~~OP~~ MH O 00 ~~4988~~ 0043				

SYSTEM				TRAFFIC		LINE DIAGRAM	TRAFFIC			PAVEMENT DATA
FED. AID.	FUNCT. CLASS.	HWY. SYS.	HPMS SAMPLE	PRK.G. REST.	COM/IND ACCESS		CONTROL	COM/IND ACCESS	PRK.G. REST.	

Form 6 HPS (Rev. 1961)

ROAD INVENTORY SHEET

Party Chief: T. LANDON
Recorder: W. WARFIELD
Helper:

TL REV. A/T
FR 4/18/78 71-6

Road No.: 0012
Road Name: AUDUBON LA.
Sheet No.: 1 OF 1
Date: 4-27-72
County: PRINCE GEO.

	ARBOR HILL LA. 0007	038	
PT 80° PC		035	
		031	
		025	PT
	ALSON WAY 0003 71-5	021	85° ~~115°~~
		016	PC
	ALTHEA LA. 0006 71-7	015	
		012	45°
		007	15°
	ALBAN LA. 0001 71-8	004	
20°		001	26' I "J" C-C
SE	ALDERWOOD LA. 71-2	000 0002	

Form 6 HPS (Rev. 1961)

ROAD INVENTORY SHEET

Road No. _____
Road Name _____
Sheet No. _____
Date _____
County _____

SHA 51.3 - 8 Revised
4.83

MARYLAND STATE HIGHWAY ADMINISTRATION

ROAD INVENTORY SHEET

Party Chief: BB
Recorder: Rm
Assistant:
Map No./Dir.: 1 N
State Coordinates:

Road No.: ~~OP 4483~~ MUN 0032
Road Name: August Ct
County: Prince Georges
Date: 3-20-85
Sheet No. ____ OF ____

Bowie

SYSTEM				TRAFFIC		LINE DIAGRAM	TRAFFIC			PAVEMENT DATA
FED. AID.	FUNCT. CLASS.	HWY. SYS.	HPMS SAMPLE	PRKG. REST.	COM/IND. ACCESS		CONTROL	COM/IND. ACCESS	PRKG. REST.	
						DR				
						CU) 0.05 SAC				
										26' I
										J-CC
						Atomic MUN ~~OP~~ 0.00 ~~4484~~ 0031 0.05				

TRAFFIC CODES

TRAFFIC CONTROLS: STOP SIGN=S.S., TRAFFIC LIGHT=T.L., FLASHING RED BALL=F.R.

TRAFFIC CODES

PARKING RESTRICTIONS: A.M. PEAK, P.M. PEAK, A.M./P.M. PEAK, NO PARKING ANYTIME=N.P., COMM/IND. ACCESS=E

SYSTEM				TRAFFIC		LINE DIAGRAM	TRAFFIC				PAVEMENT DATA
FED. AID.	FUNCT. CLASS.	HWY. SYS.	HPMS SAMPLE	PRKG. REST.	COM/IND ACCESS		CONTROL	COM/IND ACCESS	PRKG. REST.		

SHA 51.3 - 8 Revised
4.83

MARYLAND STATE HIGHWAY ADMINISTRATION

(92-9)

ROAD INVENTORY SHEET

Party Chief: G. DAVIS
Recorder: A. HATTEN
Assistant:
Map No./Dir.: F-12 / W
State Coordinates:

Road No.: MU0044
Road Name: AVESTON PL
County: PRINCE GEORGES
Date: 3-5-93
Sheet No.: 1 OF 1

TRAFFIC CODES
TRAFFIC CONTROLS: STOP SIGN=SS, TRAFFIC LIGHT=T.L., FLASHING RED BALL=F.R.

TRAFFIC CODES
PARKING RESTRICTIONS: A.M. PEAK, P.M. PEAK, A.M./P.M. PEAK, NO PARKING ANYTIME=N.P., COMM/IND. ACCESS=E

SYSTEM				TRAFFIC		LINE DIAGRAM	TRAFFIC			PAVEMENT DATA
FED. AID.	FUNCT CLASS.	HWY. SYS.	HPMS SAMPLE	PRKG. REST.	COM/IND. ACCESS		CONTROL	COM/IND. ACCESS	PRKG. REST.	
						D E				
						CUL 0 10 SAC				
						PT 0 08				
						45°				
						PC 0 01				26'I
										J C-C
										2 VML
						ARTESIAN OF MU 0 00 LA 4788 0043				

SYSTEM				TRAFFIC		LINE DIAGRAM	TRAFFIC			PAVEMENT DATA
FED. AID.	FUNCT. CLASS.	HWY. SYS.	HPMS SAMPLE	PRK'G. REST.	COM/IND ACCESS		CONTROL	COM/IND ACCESS	PRK'G. REST.	

Form 6 HPS (Rev. 1961)

ROAD INVENTORY SHEET

Party Chief T. LANDON
Recorder W. WARFIELD
Helper

TL REV. A/T
FR. 4/18/78

70-15

Road No. 0009
Road Name AYRWOOD LA.
Sheet No. 1 OF 1
Date 4-27-72
County PRINCE GEO.

BOWIE

ROAD 0016 END

ALDERWOOD LA. ARDYLN CT.

0002 71-2 0014 0008 35'I

E ARBOR HILL LA. "J"C-C

0007 0000

Form 6 HPS (Rev. 1961)

ROAD INVENTORY SHEET

Road No. __________

Road Name __________

Sheet No. __________

Date __________

County __________

Form 6 HPS (Rev. 1961)

ROAD INVENTORY SHEET

E. SCHUYLER

Party Chief Craig Forrest — T. LANDON

Recorder Tommy Landon — F. RHODES

Chainman T. GRIFFEN — S. EMERICK

VERIFIED 4/21/78

Road No. 0010

Name BABBITT LA.

Sheet No. 1 OF 1

Date 1-16-68

County P. GEO.

BOWIE

BUCKINGHAM, ~~LA~~ DR.

0300 013

PT. 009

30°

PC. 007

BERMUDA, LA

006 0160

26'I

C-SL

NE

BELAIR DR.

0120 000

Form 6 HPS (Rev. 1961)

ROAD INVENTORY SHEET

E. SCHUYLER T. LANDON
Party Chief ~~Craig~~ Forrest
Recorder Tommy Landon J. ENERICO F. RHODES
Chairman B. GRIFFEN VERIFIED 4/21/78 BOWIE A/T

Road No. 0020
Name BABCOCK LA.
Sheet No. 1 OF 1
Date 1-17-68
County PR. GEO.

BARRISTER LA
0070 013

BAKER LANE
P.T. 0030 008
45
P.C. 004

26' I
C.-C.

N

BRUNSWICK LA.
0690 800

Form 6 HPS (Rev. 1961)

ROAD INVENTORY SHEET

Party Chief ~~Craig Forrest~~ ESCHUYLER, LEWIS T. LANDON
Recorder ~~Tommy Landon~~ S. EMERICK F. RHODES
Chainman B. GRIFFEN
VERIFIED 4/21/78
BOWIE

Road No. 0030
Name BAKER LA.
Sheet No. 1 OF 1
Date 1-17-68
County PR. GEO.

	BABCOCK	LA.
0020	0	69
P.T.	0	64	26' I
45			C.-C.
PC	0	61
E	BUCKINGHAM ~~LA~~ DR.	
0300	0	00

Form 6 HPS (Rev. 1961)

ROAD INVENTORY SHEET

E. SCHUYLER

Party ~~Chief Craig Forrest~~

Recorder ~~Tommy Landon~~ J. EMERICK

Chainman B. GRIFFEN

T. LANDON

F. RHODES

VERIFIED 4/21/78

BOWIE A/T

Road No. 0040

Name BALDWIN LA.

Sheet No. 1 OF 1

Date 1-16-68

County PR. GEO.

BEAVERDALE LA.

0090 011

BELHURST LA.

005 0130

004 P.T.

40 26 I

002 RC C-C

NE

BIRDSEYE LA

0170 000

Form 6 HPS (Rev. 1961)

ROAD INVENTORY SHEET

E. SCHUYLER T. LANDON
F. RHODES

Party Chief Craig Forrest
Recorder Tommy Landon
Chairman B. GRIFFEN

VERIFIED
4/21/78
BOWIE A/T

Road No. 0050
Name BALSAM PL.
Sheet No. 1 OF 1
Date 1-16-78
County - PRINCE GEO

CULDE SAC
005

26'I
C-C.

SW

BELHURST LA.
0130 000

BOWIE

96 Mu Ex. #12

SHA 51.3 - 8 Revised 4.83

MARYLAND STATE HIGHWAY ADMINISTRATION

ROAD INVENTORY SHEET

MU 0067

Party Chief	BB	Road No.	Op 4728
Recorder	MG	Road Name	DANBURY DR.
Assistant		County	P. G.
Map No./Dir.	F-12 / W	Date	3-6-97
State Coordinates	870-389	Sheet No.	1 OF 2

97-10

TRAFFIC CODES

TRAFFIC CONTROLS: STOP SIGN-SS, TRAFFIC LIGHT=T.L., FLASHING RED BALL=F.R.

TRAFFIC CODES

PARKING RESTRICTIONS: A.M. PEAK, P.M. PEAK, A.M./P.M. PEAK, NO PARKING ANYTIME=N.P., COMM/IND. ACCESS=E

SYSTEM: FUNCT CLASS	SYSTEM: HWY. SYS.	SYSTEM: HPMS SAMPLE	TRAFFIC: PRKG. REST.	TRAFFIC: COM/IND ACCESS	LINE DIAGRAM	TRAFFIC: CONTROL	TRAFFIC: COM/IND ACCESS	TRAFFIC: PRKG. REST.	PAVEMENT DATA
					0 2				
					0 28 PT				
					80				
					0 21 PC				
					0 18				24'I 2UML
					(DANFIELD RD)				
					0 15 ~~Op 4729~~ MU 0068				X
					MU 0067				
					0 03 30°				28'I 2UML
					DELCASTLE DR. OP 4727 0 00	SS			V

COUNTY P.G. ROAD NO. Op 4728 PAGE 2 OF 2

SYSTEM			TRAFFIC		LINE DIAGRAM	TRAFFIC				PAVEMENT DATA
FUNC CLASS	HWY SYS	HPMS SAMPLES	PRKG REST	COM/IND ACCESS		[illegible]	COM/IND ACCESS		PRKG REST	
					034					
					030					
					029					24'I 2UML

SHA 51.3 - 8 Revised
4.83

MARYLAND STATE HIGHWAY ADMINISTRATION

(93-2)

ROAD INVENTORY SHEET

BOWIE

Party Chief G. DAVIS
Recorder A. ROUTH
Assistant
Map No./Dir. F 12 / S
State Coordinates

Road No. MU 0055
Road Name BANBURY LA
County PRINCE GEORGES
Date 3-9-94
Sheet No. 1 OF 1

TRAFFIC CODES
TRAFFIC CONTROLS: STOP SIGN=SS, TRAFFIC LIGHT=T.L., FLASHING RED BALL=F.R.

TRAFFIC CODES
PARKING RESTRICTIONS: A.M. PEAK, P.M. PEAK, A.M./P.M. PEAK, NO PARKING ANYTIME=N.P., COMM/IND. ACCESS=E

SYSTEM				TRAFFIC		LINE DIAGRAM	TRAFFIC			PAVEMENT DATA
FED. AID.	FUNCT CLASS.	HWY. SYS.	HPMS SAMPLE	PRKG. REST.	COM/IND. ACCESS		CONTROL	COM/IND. ACCESS	PRKG. REST.	
						XXXX				
						Road 0028 End				
						BIDEFord CT				
						MU 0014 0165	SS			
						0009 PT				
						90°				
						0003 PC				
						BAWTRY CT				
						MU 0085 0001				26'I
										JCC
						CUL 0000 SAC				2UNL
						DE				

SYSTEM				TRAFFIC		LINE DIAGRAM	TRAFFIC			PAVEMENT DATA
FED. AID.	FUNCT. CLASS.	HWY. SYS.	HPMS SAMPLE	PRKG. REST.	COM/IND ACCESS		CONTROL	COM/IND ACCESS	PRKG. REST.	

Form 6 HPS (Rev. 1961)

ROAD INVENTORY SHEET

E. SCHUYLER I. T. LANDON

Party Chief ~~Craig~~ Forrest
Recorder ~~Tommy~~ Landon J. EMERICK F. RHODES
Chainman B. GRIFFEN

VERIFIED 4/21/78 BOWIE

Road No. 0060
Name BARBERRY CA.
Sheet No. 1 OF 1
Date 1-16-68
County P.R. GEO.

BLACKWELL LA
0190 021

BEECHFERN LA.
016 0100

BLOSSOM LA.
0190 013

EXIT TO SCHOOL
007

065 P.T.

BUCKINGHAM ELE. SCHOOL

35°

ENT TO SCHOOL
004

W
002 PC 26'I
C-C.

BUCKINGHAM ~~LA~~ DR.
0300 000

Form 6 HPS (Rev. 1961)

ROAD INVENTORY SHEET

Party Chief ~~Craig~~ Forrest
Recorder ~~Tommy~~ Landon
Chainman B. GRIFFEN

ESCHUYLER T. LANDON
D. EWERT & RHOUES
VERIFIED 4/21/78
BOWIE

Road No. 0070
Name BARRISTER, LA.
Sheet No. 1 OF 1
Date 1-17-68
County PR. GEO

	BUCKINGHAM ~~LA~~ DR.		
0300		0 22	
		0 20	P.T. 45° P.C.
		0 12	
P.T. 50° P.C.	BABCOCK, LA.	0 08	
	0020	0 06	
		0 01	26 I C. C.
W	BRUNSWICK LA.		
	0290	0 00	

Form 6 HPS (Rev. 1961)

ROAD INVENTORY SHEET

Party Chief ~~Craig Forrest~~ E. SCHUYLER	T. LANDON	Road No.	0080
Recorder ~~Tommy Landon~~ J. EMERICK	E. RHODES	Name	BARTLETT LA.
Chainman B. GRIFFEN	VERIFIED 4/21/78 BOWIE A/T	Sheet No.	-1 OF 1
		Date	1-16-68
		County	PR. GEO

BEECH TREE LA.

0110 017

↑20° 010

007 P.T.

40°

004 P.C.

26' T C-C.

NE

BEAVOR DALE LA.

0090 000

SHA 51.3 - 8 Revised
4.83

MARYLAND STATE HIGHWAY ADMINISTRATION

ROAD INVENTORY SHEET

BOWIE (93-4)

Party Chief G. DAVIS
Recorder A. ROUTH
Assistant
Map No./Dir. F12 / E
State Coordinates

Road No. MU 0085
Road Name BAWTRY CT
County PRINCE GEORGES
Date 3-9-94
Sheet No. 1 OF 1

TRAFFIC CODES
TRAFFIC CONTROLS: STOP SIGN=SS, TRAFFIC LIGHT=T.L., FLASHING RED BALL=F.R.

TRAFFIC CODES
PARKING RESTRICTIONS: A.M. PEAK, P.M. PEAK, A.M./P.M. PEAK, NO PARKING ANYTIME=N.P., COMM/IND. ACCESS=E

SYSTEM				TRAFFIC		LINE DIAGRAM	TRAFFIC			PAVEMENT DATA
FED. AID.	FUNCT CLASS.	HWY. SYS.	HPMS SAMPLE	PRK.G. REST.	COM/IND. ACCESS		CONTROL	COM/IND. ACCESS	PRK.G. REST.	
						D E				
						CU1 0 20 SAC				
						(BIDEFORD CT)				
						0 13 MU 0165				
						BANBURY LA				
						0 01 MU 0055				26'I
						CU1 0 00 SAC				JCC
						D E				12UNL

SYSTEM				TRAFFIC		LINE DIAGRAM	TRAFFIC			PAVEMENT DATA
FED. AID.	FUNCT. CLASS.	HWY. SYS.	HPMS SAMPLE	PRK.G. REST.	COM/IND ACCESS		CONTROL	COM/IND ACCESS	PRK.G. REST.	

Form 6 HPS (Rev. 1961)

ROAD INVENTORY SHEET

E. SCHUYLER T. LANDON

Party Chief ~~Craig~~ Forrest

Recorder ~~Tommy~~ Landon J. EMERICK F. RHODES

Chainman B. GRIFFEN

VERIFIED 4/21/78 BOWIE

Road No. (MUN) 0090

Name BEAVER DALE LA.

Sheet No. 1 OF 2

Date 1-16-68

County PR. GEO

		BELHURST LA.	
	032	0130	
PT	027		
	BLUE JAY LA.		
35°	0210	026	
P.C.	023		
	BEECH TREE LA		
	0110	020	
	BOSWORTH LA		
	0220	013	
		BALDWIN LA	
	011	0040	
	BRUNSWICK LA		
	0290	008	
		BIRDSEYE LA.	
15°	005	0170	
SE			
			26' I
	BUCKINGHAM ~~LA~~ DR.		C-C
	0300	000	

Form 6 HPS (Rev. 1961)

ROAD INVENTORY SHEET

E. SCHUYLER
T. LANDON
E. RHODES
VERIFIED
78
BOWIE

Party Chief ~~Craig Forrest~~
Recorder ~~Tommy Landon~~ J. EMERICK
Chainman B. GRIFFEN

Road No. (MUN) 0090
Name BEAVERDALE LA.
Sheet No. 2 OF 2
Date 1-16-68
County PR. GEO

BELAIR	~~LA.~~ DR.	
0120	040	
P.T	036	
BARTLETT LA.		
30° 0080	035	SAME.
P.C.	033	

Form 6 HPS (Rev. 1961)

ROAD INVENTORY SHEET

E. SCHUYLER

Party Chief ~~Craig Forrest~~ T. LANDON

Recorder Tommy Landon J. EMERICK F. RHODES

Chainman B. GRIFFEN

VERIFIED 4/21/ BOWIE TP A/T

Road No. (MUN) 0100

Name BEECH FERN LA.

Sheet No. 1 OF 1

Date 1-16-68

County P-Geo.

BARBERRY LA.

0060 0 21

↑15° 0 09

BOTANY LA.

0 05 0230

26' I

C.-C.

SE ↑

BRIER DALE LA.

0280 600

Form 6 HPS (Rev. 1961) 93-3

ROAD INVENTORY SHEET

Party Chief ~~Craig Forrest~~ E. SCHUYLER
Recorder ~~Tommy Landon~~ J. EMERICK
Chainman P. GRIFFEN

T. LANDON
RHODES
VERIFIED
4/21/78
BOWIE A/T

Road No. (MUN) 0110
Name BEECHTREE LA
Sheet No. 1 OF 1
Date 1-16-68
County PR. GEO

BEAVER DALE LA
0090 045

043 P.T.
30° ~~50~~
039 P.C.

032 P.T.
75° ~~35~~
028 P.C.

BLUEJAY LA. Bideford Ct.
0210 025 Mu 0165

BENTLY LA.
0150 020

015 P.T.
BARTLETT LA.
0080 011 45°
008 P.C. 26' I
C-C

N

BELAIR DR (WBL)
~~Mu 0120~~ 000
(EBL)
MD 3E

Form 6 HPS (Rev. 1961)

DT/TT
12-14-94
94-3

ROAD INVENTORY SHEET

E. SCHUYLER

Party Chief Craig Forrest
Recorder Tommy Landon
Chainman B. GRIFFEN

EMERICE

VERIFIED
4/20/78

BOWIE A/T

Road No. (MUN) 0120
Name BELAIR DR.
Sheet No. 1 OF 5 7
Date 1-19-68
County PR. GEO

STAFFORD LA | TEAL LA
2710 0.32 2900

H2O

ENT TO
H2O TOWER 0.26

SEDGWICK LA.
2570 0.22

FAU 5092

0.18 CHURCH.

P.T. 0.14

SADDLER LA
2480 0.11

350

MINOR ARTERIAL - URBAN

P.C. 0.06

TILBURY LA
0.05 2940

SUSSEX LA.
2810 0.03

36'I
C-C
2ML

MD 0.00 450

AND RECREATION AREA.

SCHOOL

Form 6 HPS (Rev. 1961)

ROAD INVENTORY SHEET

E SCHUYLER

Party Chief Craig Forrest
Recorder ~~Tommy Landon~~ S. EMERICK
Chainman B. GRIFFEN

BOWIE

Road No. (MUN.) 0120
Name BELAIR ~~RD.~~ DR
Sheet No. 2 OF ~~5~~ 6
Date 1-19-88
County - PR. GEO.

	094 FELTER LA. P.T.	35°	24' I RT. LA C-C.
	093 0660		16' I C-C. LT. LA.
	091 P.C.		50' PKWY. GRASS
SUNWAY 2790	~~EXIT TO BATH AND~~ 087 XXXX ~~TENNIS CLUB~~ *		
	ENT TO BELAIR 084 BATH & TENNIS CLUB		
	TULIP GROVE BR. 080 3010	15°	
SKYLARK LA 2650	074		
SHELTER LA. 2620	069		
STARLIGHT LA 2720	063		
	048 P.T.		
	TRINITY DR. 097 3000	45°	
	043 P.C.		
BELAIR JUNIOR HIGH SCHOOL			SAME
	039		

FAU 5092 MINOR ARTERIAL - URBAN

Form 6 HPS (Rev. 1961)

ROAD INVENTORY SHEET

E. SCHUYLER

Party Chief Craig Forrest

Recorder Tommy Landon J. EMERICK

Chainman B. GRIFFEN

Road No. (MUN) 0120

Name BELAIR DR.

Sheet No. 3 OF ~~5~~ 6

Date 7-19-68

County PR. GEO

BOWIE

		1	KENWAY LA. 62 1190	
	ENT TO CHURCH	1	58	
	BLACKWELL ~~DR.~~ LA. 0180	1	55	
P.T.	45°	1	52	
P.C.		1	41	
	STONYBROOK DR. ~~ST. JAMES DR.~~	1	31	
		1	KEYPORT LA 28 1260	
	SPINDLE LA 2680	1	25	
		1	KENNILL DR. 22 1140	
	CHURCH	1	15 ~~CHURCH~~	36'I C-C, * 2 ML
	SPANGLER LA 2660	1	12 25°↑	
				SAME ~~SAME~~

FAU 5092 MINOR ARTERIAL URBAN

SHA 51.3 - 8 Revised 4.83

(CO INV.) BOWIE

MARYLAND STATE HIGHWAY ADMINISTRATION

ROAD INVENTORY SHEET

06/22/86 MD 3E

90-1 STATE

SR-01
6-19-01
GD/EF

Party Chief	BB	Road No.	MUN 0120
Recorder	BB	Road Name	BELAIR DR
Assistant	Rewritten 5/6/91 JE	County	PRINCE GEORGES
Map No./Dir.	F12 / E	Date	3-15-91
State Coordinates	880 - 410	Sheet No.	4 OF 6

TRAFFIC CODES
TRAFFIC CONTROLS: STOP SIGN=S.S., TRAFFIC LIGHT=T.L., FLASHING RED BALL=F.R.

TRAFFIC CODES
PARKING RESTRICTIONS: A.M. PEAK, P.M. PEAK, A.M./P.M. PEAK, NO PARKING ANYTIME=N.P., COMM/IND. ACCESS=E

SYSTEM: FED. AID.	SYSTEM: FUNCT CLASS.	SYSTEM: HWY. SYS.	SYSTEM: HPMS SAMPLE	TRAFFIC: PRKG. REST.	TRAFFIC: COM/IND. ACCESS	LINE DIAGRAM	TRAFFIC: CONTROL	TRAFFIC: COM/IND. ACCESS	TRAFFIC: PRKG. REST.	PAVEMENT DATA
						BEAVERDALE LA				
						MU 0090 2 12				
						20° 2 10				
						BIRDSEYE LA				
						MU 0170 1 96				
						1 91 PT				
						BUCKINGHAM DR				
						MU 0300 1 89 60°				
						KEMBRIDGE DR				
						1 85 MU 1090				
						BERMUDA LA				
						MU 0160 1 82				
						1 79 PC				36' I
						KNOWLEDGE LA				JC-C
						1 73 MU 1410				2ML
						BABBITT LA				
						MU 0010 1 68				

FAU 5092 MINOR ARTERIAL - URBAN

0120

MUN

LINE DIAGRAM

SYSTEM				TRAFFIC			TRAFFIC			PAVEMENT DATA
FED. AID.	FUNCT. CLASS.	HWY. SYS.	HPMS SAMPLE	PRKG. REST.	COM/IND ACCESS		CONTROL	COM/IND ACCESS	PRKG. REST.	
NON FA	~~RURAL~~ LOCAL urban									
FAU 5092	MINOR ARTERIAL - URBAN									



2-24'I
JC-C
15' GRASS PKWY
4 ML

24'I RT
12'I LT
J-C-C
10' GRASS PKWY
3 ML

36'I
JC-C
2ML

2.15 - 2.69 reconstructed + built new under State contract P-410-508-371

SHA 51.3 - 8 Revised 4.83

MARYLAND STATE HIGHWAY ADMINISTRATION

ROAD INVENTORY SHEET

PP A785 CO 2285

BB/AL 8-27-97 ST R.I.

Party Chief	BB	Road No.	MUN 0120 / MD 3E
Recorder	BB	Road Name	BELAIR DR
Assistant	Rewritten 5/6/91 JE	County	PRINCE GEORGES
Map No./Dir.	F12 / E	Date	3-15-91
State Coordinates	880 - 410	Sheet No.	6 OF 6

TRAFFIC CODES: TRAFFIC CONTROLS: STOP SIGN=SS, TRAFFIC LIGHT=T.L., FLASHING RED BALL=F.R.

TRAFFIC CODES: PARKING RESTRICTIONS: A.M. PEAK, P.M. PEAK, A.M./P.M. PEAK, NO PARKING ANYTIME=N.P., COMM/IND. ACCESS=E

SYSTEM: FED. AID. | FUNCT. CLASS. | HWY. SYS. | HPMS SAMPLE

TRAFFIC: PRKG. REST. | COM/IND. ACCESS

LINE DIAGRAM

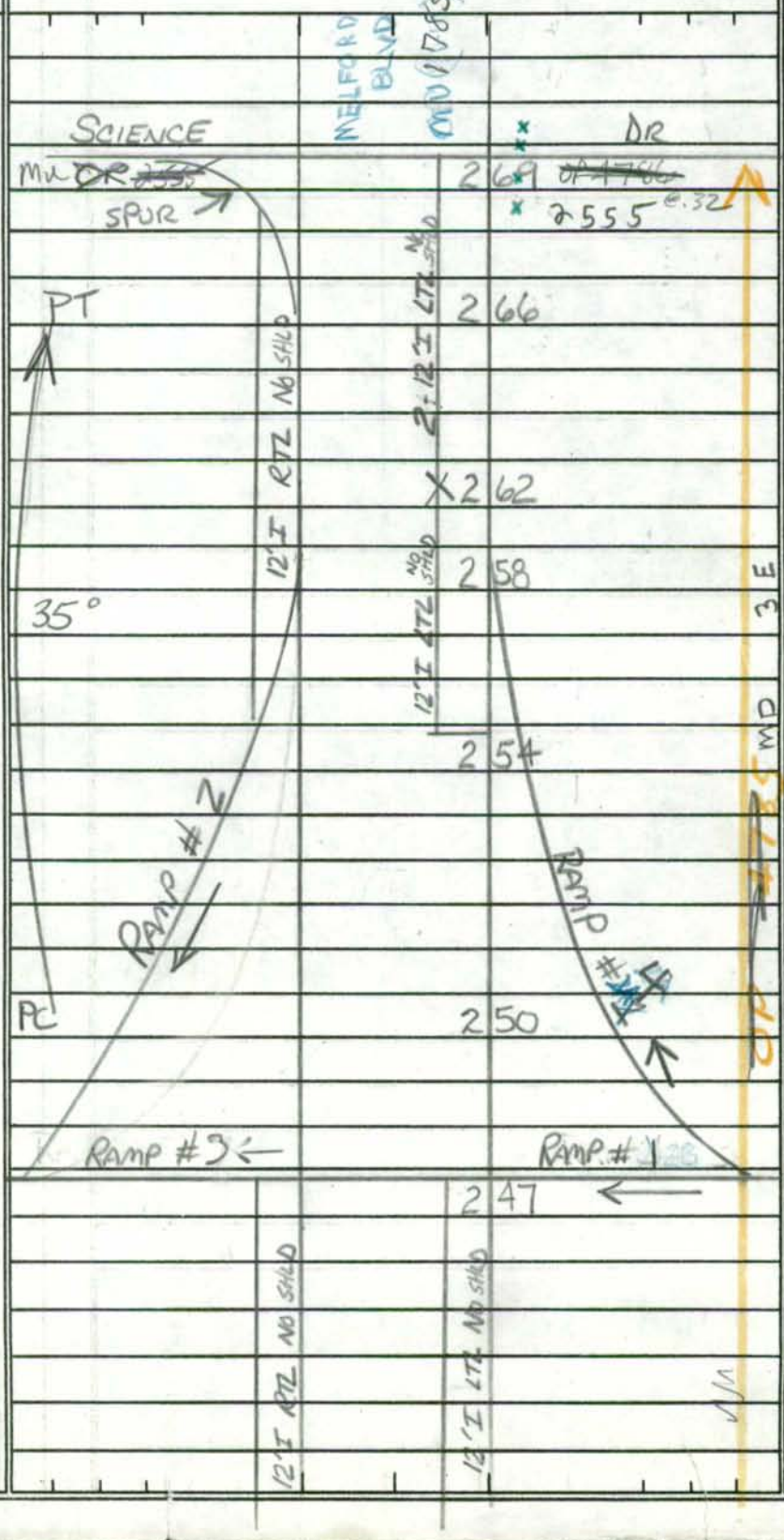

PAVEMENT DATA
2-36'I
JC-C
15' GRASS MED
6ML
12'I RT
36'I LT
JC-C
15' GRASS PKWY
4ML
24'I RT
36'I LT
JC-C
VAR GRASS PKWY
5ML
2-24'I
JC-C
15' GRASS PKWY
4ML

NON FA ~~RURAL~~ LOCAL

Urban

SYSTEM				TRAFFIC		LINE DIAGRAM	TRAFFIC			PAVEMENT DATA
FED. AID.	FUNCT. CLASS.	HWY. SYS.	HPMS SAMPLE	PRKG. REST.	COM/IND ACCESS		CONTROL	COM/IND ACCESS	PRKG. REST.	

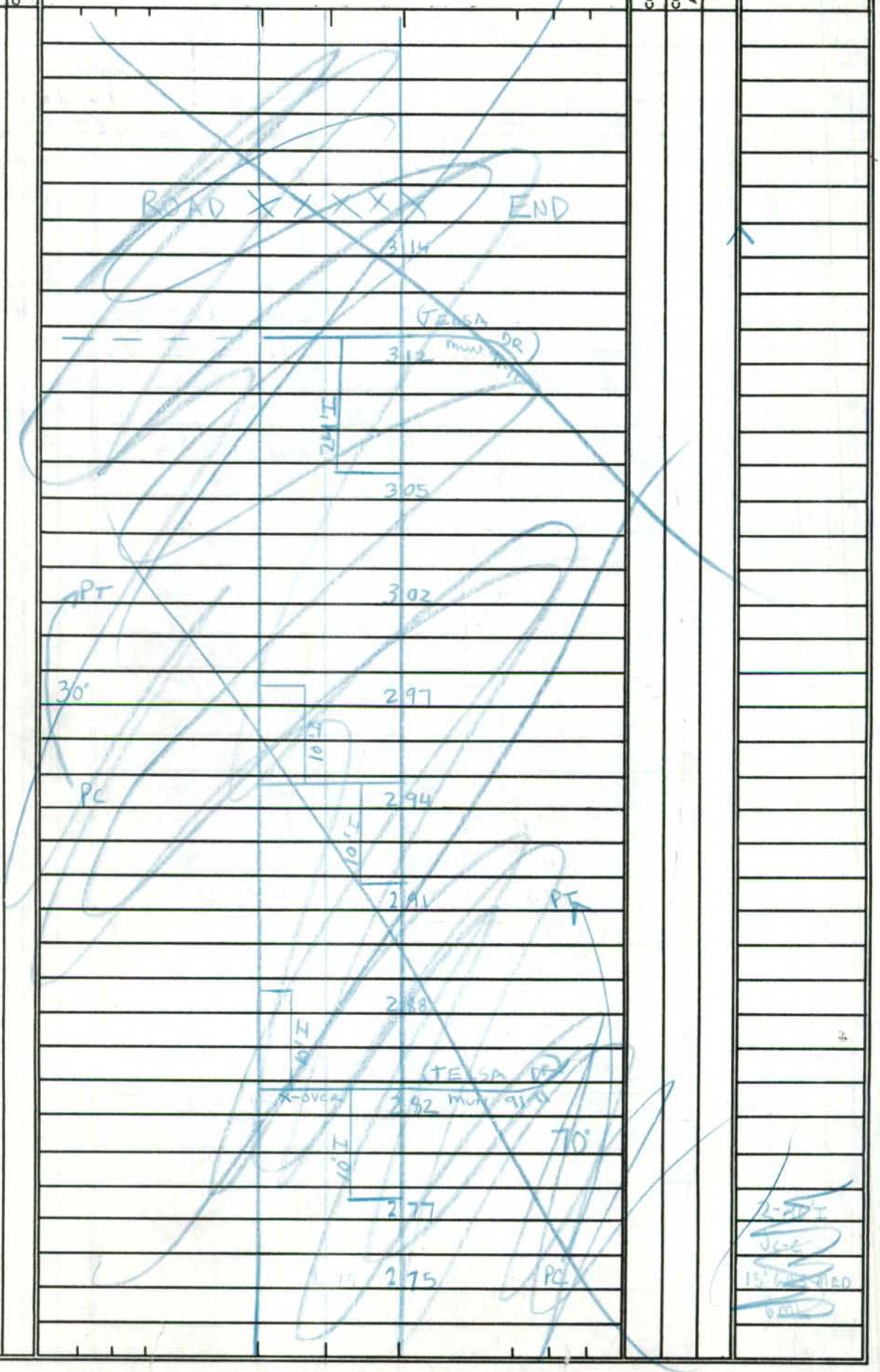

Form 6 HPS (Rev. 1961)

ROAD INVENTORY SHEET

E. SCHUYLER J. LANDON J. EMERICH ANGLES

Party Chief Craig Forrest
Recorder Tommy Landon
Chainman B. GRIFFEN

VERIFIED 4/21/78 ROUTE A/T

Road No. (MUN) 0130
Name BELHURST, LA
Sheet No. 1 OF 1
Date 1-16-68
County PR. GEO

	BALDWIN LA.	
0040	021	
	BALSAM PL	
0050	009	
R.T.	007	26' I
45°		C-C.
P.C.	003	
NW ↑	BEAVERDALE LA.	
0090	008	

Form 6 HPS (Rev. 1961)

ROAD INVENTORY SHEET

E. SCHUYLER

T. LANDON

F. RHODES

VERIFIED 4/21/78

Party Chief ~~Craig Forrest~~

Recorder ~~Tommy Landon~~ J. EMERICK

Chainman B. GRIFFEN

Road No. (MUN) 0140

Name BENDIX LA.

Sheet No. 1 OF 1

Date 1-16-68

County PR. GEO

BOWIE

A/T

BRUNSWICK LA. DR.

0290 0 13

↑20° 0 11

26' I

0 08 PT C-C.

95°

E

0 02 P.C.

STONYBROOK ~~STONEYBROOK~~ DR.

2760 0 00

Form 6 HPS (Rev. 1961)

ROAD INVENTORY SHEET

E. SCHUYLER T. LANDON

Party Chief Craig Forrest

Recorder Tommy Landon J. EMERICK F. RHODES

Chairman B. GRIFFEN

VERIFIED 4/21/78 BOWIE AIT

Road No. (MONT) 0150

Name BENTLY LA.

Sheet No. - 1 OF 1

Date 1-16-68

County PR. GEO

BLUE JAY LA.

0210 0 11

P.T 0 08

95°

P.C. 0 04

26' I

C-C

SW

BEECHTREE LA.

0110 000

Form 6 HPS (Rev. 1961)

ROAD INVENTORY SHEET

E. SCHUYLER
Party Chief Craig Forrest
Recorder ~~Tommy Landon~~ J. EMERICK
Chainman B. GRIFFEN

T. LANDON
F. RHODES
VERIFIED
4/21/78
BOWIE A/T

Road No. (MUN) 0160
Name BERMUDA LA.
Sheet No. 1 OF 1
Date 1-16-79
County PG GEO.

BABBITT LA.
0010 0016

0007 P.T
45°
26'I
0002 P.C. C-C.

BELAIR DR.
0120 0000

SHA 51.3 - 8 Revised
4.83

MARYLAND STATE HIGHWAY ADMINISTRATION

(93-3)

BOWIE

ROAD INVENTORY SHEET

Party Chief: G. DAVIS
Recorder: A. ROUTH
Assistant:
Map No./Dir.: F12 / n
State Coordinates:

Road No.: MU 0165
Road Name: BIDEFORD CT
County: PRINCE GEORGES
Date: 3-9-94
Sheet No.: 1 OF 1

TRAFFIC CODES
TRAFFIC CONTROLS: STOP SIGN=SS, TRAFFIC LIGHT=T.L., FLASHING RED BALL=F.R.

TRAFFIC CODES
PARKING RESTRICTIONS: A.M. PEAK, P.M. PEAK, A.M./P.M. PEAK, NO PARKING ANYTIME=N.P., COMM/IND. ACCESS=E

SYSTEM: FED. AID.	SYSTEM: FUNCT. CLASS.	SYSTEM: HWY. SYS.	SYSTEM: HPMS SAMPLE	TRAFFIC: PRKG. REST.	TRAFFIC: COM/IND. ACCESS	LINE DIAGRAM	TRAFFIC: CONTROL	TRAFFIC: COM/IND. ACCESS	TRAFFIC: PRKG. REST.	PAVEMENT DATA
						BAWTRY CT				
						MU 0 20 0085	SS			
						Banbury LA				
						MU 0 11 0055				
						0 08 PT				
						30°				
						0 05 PC				26' I
										JCC
										2UML
						0 02				
										2-16' I
										24' Grs med
										JCC
						BEECHTREE LA				2UML
						MU 0 00 0110	SS			
						BLUE JAY LA				
						MU 0210				

SYSTEM				TRAFFIC		LINE DIAGRAM	TRAFFIC			PAVEMENT DATA
FED. AID.	FUNCT. CLASS.	HWY. SYS.	HPMS SAMPLE	PRK.G. REST.	COM/IND ACCESS		CONTROL	COM/IND ACCESS	PRK.G. REST.	

Form 6 HPS (Rev. 1961)

88-24 A/T

ROAD INVENTORY SHEET

Party Chief ~~Craig Forrest~~ E. SCHUYLER

Recorder ~~Tommy Landon~~ J. EMERICK

Chainman B. GRIFFEN

T. LANDON

F. RHODES

VERIFIED 4/21/78

BOWIE A/T

Road No. (MUN) 0170

Name BIRDSEYE LA.

Sheet No. 1 OF 1

Date 1-16-68

County PR. GEO

BEAVER DALE LA

0090 0 30

P.T. 0 23

~~85~~ 65°

P.C. 0 19

BALDWIN LA.

0 17 0040

0 13 P.T. 26' I C.-C

30°

0 10 P.C.

N

BELAIR DR.

0120 0 00

Form 6 HPS (Rev. 1961)

ROAD INVENTORY SHEET

E. SCHUYLER

Party Chief ~~Craig Forrest~~

Recorder ~~Tommy Landon~~ J. EMERICK

Chainman B. GRIFFIN

T. LANDON

F. RHODES

VERIFIED 4/21/78

BOWIE A/T

Road No. 516 (MUN) 0180

Name BLACKWELL LA

Sheet No. 1 OF 1

Date 1-16-68

County P-GEO

STONYBROOK ~~STONEY BROOK~~ DR.			
2760	0 33		
BUXMONT LA.			
0320	0 27	15°	
	BRIERDALE LA.		
	0 24 0280		
BREWSTER LA.			
0260	0 18		
	0 14	15°	
BUNTING LA.			
0310	0 08		
	0 07	PT.	
	BARBERRY LA.		
	0 05 0060	45°	
N			
	0 01	P.C.	26' I C-C
BEL AIR DR.			
0120	0 00		

Form 6 HPS (Rev. 1961)

ROAD INVENTORY SHEET

E. SCHUYLER

Party Chief ~~Craig Forrest~~

Recorder ~~Tommy Landon~~ J. EMERICK

Chainman B. GRIFFEN

F. RHODES

VERIFIED

4/21/78

BOWIE

Road No. (MUN.) 0190

Name BLOSSOM LA.

Sheet No. 1 OF 1

Date 1-16-68

County P. GEO.

BARBERRY LA.

0060 013

P.T. 010

85°

26' I

P.R.C. 004 P.R.C. C-C

35°

W

001 P.C.

BUCKINGHAM ~~LA~~ DR.

0300 000

SHA 51.3-8
11-15-72

STATE HIGHWAY ADMINISTRATION OF MARYLAND

ROAD INVENTORY SHEET

Party Chief E. SCHUYLER
Recorder J. EMERICK
Helper B. GRIFFEN

Road No. 0200
Road Name BLUEBERRY LA
Sheet No. 1 of 1
Date 1-16-68
County PG
State Coordinates

Ver: TL/FR
4-21-78

Map No.

Rewr. 8-12-81

BOWIE - Bel Air Sect.

BUCKINGHAM DR
Mu 0 22 300

0 15 PT
30°
0 11 PC

W

PT
35°
PC

0 04

0 01

26' I
C-C

BRUNSWICK LA
Mu 0 00 290

SHA 51.3-8
11-15-72

ROAD INVENTORY SHEET

Road No. _____
Road Name _____
Sheet No. _____
Date _____
County _____
State Coordinates _____

Form 6 HPS (Rev. 1961)

ROAD INVENTORY SHEET

E. SCHUYLER
T. LANDON
E. RHODES
VERIFIED
4/21/78
BOWIE A/T

Party Chief ~~Craig Forrest~~
Recorder Tommy Landon J. EMERICK
Chainman B. GRIFFEN

Road No. (MUN) 0210
Name BLUE JAY - LA
Sheet No. 1 OF 1
Date 1-16-68
County PR. GEO

BIDEFORD CT
MU 0165

BEECH TREE LA
0110 0 13

BENTLY LA.
0 06 0150

NE

BEAVERDALE. LA
0090 0 00

26' I
C-C.

Form 6 HPS (Rev. 1961)

ROAD INVENTORY SHEET

E. SCHUPLER → T. LANDON
F. RHODES
VERIFIED 4/21/78

Party Chief ~~Craig Forrest~~
Recorder Tommy Landon
Chainman B. GREEN

Road No. (MUD) 0220
Name BOWSWORTH LA
Sheet No. 1 OF 1
Date 1-16-68
County PR. GEO

BOWIE A/T

BRUNSWICK LA.
0290 025

022

P.T.

120° ~~130°~~

013

P.C.

26' I
C-C

120°
NE
002

BEAVERDALE LA.
0090 000

Form 6 HPS (Rev. 1961)

ROAD INVENTORY SHEET

E. SCHUYLER

Party Chief ~~Craig Forrest~~

Recorder ~~Tommy Landon~~ J. EMERICK

Chairman B. GRIFFEN

F. RHOADS

VERIFIED 4/21/78

BOWIE

Road No. (MUN) 0230

Name BOTANY LA.

Sheet No. 1 OF 1

Date 1-16-68.

County P-GEO

BEECHFERN LA.

0100 016

SW

26' I

C.-C.

BUCKINGHAM ~~LA~~ DR.

0200 006

SHA 51.3 - 8 Revised
4.83

MARYLAND STATE HIGHWAY ADMINISTRATION

(92-14)

BOWIE

ROAD INVENTORY SHEET

Party Chief: G. DAVIS
Recorder: A. HATTEN
Assistant:
Map No./Dir.: F-12 / NE
State Coordinates:

Road No.: MU 0235
Road Name: BOWIE STATION CT
County: PRINCE GEORGES
Date: 3-5-93
Sheet No.: 1 OF 1

TRAFFIC CODES
TRAFFIC CONTROLS: STOP SIGN=SS, TRAFFIC LIGHT=T.L., FLASHING RED BALL=F.R.

TRAFFIC CODES
PARKING RESTRICTIONS: A.M. PEAK, P.M. PEAK, A.M./P.M. PEAK, NO PARKING ANYTIME=N.P., COMM/IND. ACCESS=E

SYSTEM				TRAFFIC		LINE DIAGRAM	TRAFFIC			PAVEMENT DATA
FED. AID.	FUNCT CLASS.	HWY. SYS.	HPMS SAMPLE	PRKG. REST.	COM/IND. ACCESS		CONTROL	COM/IND. ACCESS	PRKG. REST.	
						ROAD 008 END				
						(MYRTLE AVE)				
						MU 004 1930 @.26	SS			
										2-26'I
										30'GRS MED
										2 UML
						ROAD 000 END				

SYSTEM				TRAFFIC		LINE DIAGRAM	TRAFFIC			PAVEMENT DATA
FED. AID.	FUNCT. CLASS.	HWY. SYS.	HPMS SAMPLE	PRKG. REST.	COM/IND ACCESS		CONTROL	COM/IND ACCESS	PRKG. REST.	

Form 6 HPS (Rev. 1961)

ROAD INVENTORY SHEET

E. SCHUYLER

Party Chief Craig Forrest

Recorder Tommy Landon J. EMERICK

Chainman B. GRIFFEN

VERIFIED 4/21/78

BOWIE

Road No. (MUN) 0240

Name BRADFORD LA.

Sheet No. 1 OF 1

Date 1-16-68

County PR. GEO

BUCKINGHAM ~~LA~~ DR.

0300 0 23

0 22 60" R.C.P.

BRIDLE PL.

0 13 0270

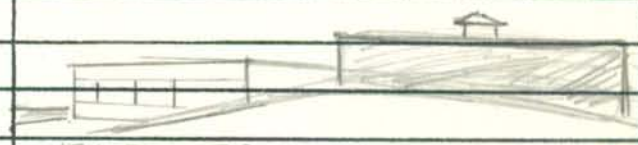

ENT TO

0 10 BOWIE WATER 20°

RECOVERY AND

SEWAGE.

P.T. 0 04

45°

PC 0 01 26' I

C-C.

W

BRUNSWICK LA.

0290 0 00

SHA 51.3 - 8 Revised
4.83

MARYLAND STATE HIGHWAY ADMINISTRATION

ROAD INVENTORY SHEET

87-EXTRA

Party Chief: BB
Recorder: CG
Assistant:
Map No./Dir.: 1 S
State Coordinates: BOWIE

Road No.: MUN 0260
Road Name: BRADY AVE
County: P. G.
Date: 2-11-88
Sheet No.: 1 OF 1

SYSTEM				TRAFFIC		LINE DIAGRAM	TRAFFIC			PAVEMENT DATA
FED. AID.	FUNCT. CLASS.	HWY. SYS.	HPMS SAMPLE	PRKG. REST.	COM/IND. ACCESS		CONTROL	COM/IND. ACCESS	PRKG. REST.	

TRAFFIC CODES

TRAFFIC CONTROLS: STOP SIGN=S.S., TRAFFIC LIGHT=T.L., FLASHING RED BALL=F.R.

TRAFFIC CODES

PARKING RESTRICTIONS: A.M. PEAK, P.M. PEAK, A.M./P.M. PEAK, NO PARKING ANYTIME=N.P., COMM/IND. ACCESS=E



10'H
I CLT

10'H
16'CN

SYSTEM				TRAFFIC		LINE DIAGRAM	TRAFFIC			PAVEMENT DATA
FED. AID.	FUNCT. CLASS.	HWY. SYS.	HPMS SAMPLE	PRKG. REST.	COM/IND ACCESS		CONTROL	COM/IND ACCESS	PRKG. REST.	

Form 6 HPS (Rev. 1961)

ROAD INVENTORY SHEET

E. SCHUYLER T. LANDON
J. EMERICK F. RHODES
VERIFIED 4/21/78
BOWIE A/T

Party Chief ~~Craig Forrest~~
Recorder Tommy Landon
Chairman H. OTTO

Road No. (MUN) 0260
Name BREWSTER LA.
Sheet No. 1 OF 1
Date 1-10-68
County P. GEO

BLACK WELL LA
0160 0 20

P.T. 0 17
40°
P.C. 0 13

0 14 P.T.
BUNTING LA.
0 12 0310
85°

BUXMONT LA.
0370 0 06 P.C.

26' I
C-C.

Stonybrook
~~STONEY~~ ~~BROOK~~ DR.
2760 0 00

Form 6 HPS (Rev. 1961)

ROAD INVENTORY SHEET

E. SCHUYLER

T. LANDON

F. RHODES

VERIFIED 4/21/78

BOWIE A/T

Party Chief Craig Forrest	Road No. (MUN) 0270
Recorder Tommy Landon J. EMERICK	Name BRIDLE PL
Chainman B. GRIFFEN	Sheet No. 1 OF 1
	Date 1-16-68
	County PR. GEO.

CULDE SAC

.007

26' I

C-C.

N

BRADFORD LA.

0240 .000

SHA 51.3 - 8 Revised
4.83

MARYLAND STATE HIGHWAY ADMINISTRATION

BOWIE

ROAD INVENTORY SHEET

95-64

Party Chief BB
Recorder AH
Assistant
Map No./Dir. F-12/ N
State Coordinates 868-410

Road No. ~~CO~~ ~~5602~~ MU0276
Road Name BRIERCREST CT
County PRINCE GEORGES
Date 3/11/96
Sheet No. 1 OF 1

02-44MU
02-49CO

TRAFFIC CODES
TRAFFIC CONTROLS: STOP SIGN-SS, TRAFFIC LIGHT=T.L., FLASHING RED BALI=F.R.

TRAFFIC CODES
PARKING RESTRICTIONS: A.M. PEAK, P.M. PEAK, A.M./P.M. PEAK, NO PARKING ANYTIME=N.P., COMM/IND. ACCESS=E

SYSTEM				TRAFFIC		LINE DIAGRAM	TRAFFIC			PAVEMENT DATA
	FUNCT CLASS	HWY. SYS.	HPMS SAMPLE	PKG. REST.	COM/IND ACCESS		CONTROL	COM/IND ACCESS	PKG. REST.	
						D E				
						CUL 0 11 SAC				
						PT 0 09				
						BRIERCREST RD				
						COM 5564 0275 0 08				
						30°				
										26'I
										JCC
						PC 0 04				2UNL
						CUL 0 00 SAC				
						D E				

COUNTY _____ ROAD NO. _____ PAGE ___ OF ___

SYSTEM				TRAFFIC		LINE DIAGRAM	TRAFFIC				PAVEMENT DATA
FUNCT. CLASS	HWY SYS	HPMS SAMPLE		PKG. REST.	COM/IND ACCESS		COM/IND ACCESS	PKG. REST.			

SHA 51.3 - 8 Revised
4.83

MARYLAND STATE HIGHWAY ADMINISTRATION

BOWIE

ROAD INVENTORY SHEET ~~EO 5564~~

95-64
BRTH
3/11/96

URBAN

(#18)

95-63

02-43 MU
02-48 CO

Party Chief G. DAVIS
Recorder C. BOZEK
Assistant
Map No./Dir. F 12 / E
State Coordinates 868-410

Road No. ~~OP 4833~~ MU0275
Road Name BRIER CREST RD
County PRINCE GEORGES
Date 8.2.91
Sheet No. 1 OF 1

TRAFFIC CODES

TRAFFIC CONTROLS: STOP SIGN=SS, TRAFFIC LIGHT=T.L., FLASHING RED BALL=F.R.

TRAFFIC CODES

PARKING RESTRICTIONS: A.M. PEAK, P.M. PEAK, A.M./P.M. PEAK, NO PARKING ANYTIME=N.P., COMM/IND. ACCESS=E

SYSTEM				TRAFFIC		LINE DIAGRAM	TRAFFIC			PAVEMENT DATA
FED. AID.	FUNCT CLASS.	HWY. SYS.	HPMS SAMPLE	PRKG. REST.	COM/IND. ACCESS		CONTROL	COM/IND. ACCESS	PRKG. REST.	
						BRIERCREST CT				
						~~PR~~ ~~ED~~ MU 0 10 0276 ~~5607~~				
										26'I
										JCC
										2UML
						OLD STAGE RD				
						~~DR~~ ~~ED~~ MU 0 00 ~~10~~ ~~389~~ 1986 @.74	SS			

SYSTEM				TRAFFIC		LINE DIAGRAM	TRAFFIC			PAVEMENT DATA
FED. AID.	FUNCT. CLASS.	HWY. SYS.	HPMS SAMPLE	PRK.G. REST.	COM/IND ACCESS		CONTROL	COM/IND ACCESS	PRK.G. REST.	

Form 6 HPS (Rev. 1961)

ROAD INVENTORY SHEET

T. LANDON
F. RHODES
VERIFIED
4/21/78

E. SCHUYLER

Party Chief ~~Craig Forrest~~
Recorder ~~Tommy Landon~~ J. EMERICK
Chainman B. GRIFFIN

Road No. (MON) 0280
Name BRIERDALE LA.
Sheet No. 1 OF 1
Date 1-16-68
County P-GEO

BOWIE

BUCKINGHAM ~~LA.~~ DR.

0300 0 21

P.T. 0 18

30°

P.C. 0 16

0 07 20°

BEECH FERN LA.

NE

0 05 0100 26'I

C-C

BLACKWELL LA

0180 0 09

Form 6 HPS (Rev. 1961)

ROAD INVENTORY SHEET

E. SCHUYLER ~~T. LANDER~~

Party Chief ~~Craig Forrest~~

Recorder ~~Tommy Landon~~ J. EMERICK

Chainman B. GRIFFEN

F. RHODES

VERIFIED 4/21/78

BOWIE A/T

Road No. (MUN) 0290

Name BRUNSWICK LA.

Sheet No. 1 OF 2

Date 1-16-68

County - PR. GEO

91-27 A/T

BENDIX LA		
0140	0 69	
	0 59	P.T.
	0 56 SANITATION PUMPING STATION	40°
	0 54. 2-48" R.C.P.	
	0 51	P.C.
BRADFORD LA		
0240	0 37	
BLUEBERRY LA.		
0200	0 31	
BARRISTER LA.		
0070	0 22	
	0 16	P.T.
	BOSWORTH LA.	
	0 15 0220	45°
	0 12	P.C.
BABCOCK LA.		26' I
0020	0 06	C-C
NE		
BEAVERDALE LA.		
0090	0 00	

Form 6 HPS (Rev. 1961)

ROAD INVENTORY SHEET

E. SCHUYLER. T. LANDON

Party Chief ~~Craig Forrest~~

Recorder ~~Tommy Landon~~ J. EMERICK

Chainman B. GRIFFEN

VERIFIED 78

Road No. (MUN.) 0290

Name BRUNSWICK LA.

Sheet No. 2 OF 2

Date 1-16-68

County PR. GEO.

BOWIE

StonyBrook

~~STONEY BROOK~~ DR.

7760 075

26' I

C-C

073 P.T.

30°

070 P.C.

Form 6 HPS (Rev. 1961)

ROAD INVENTORY SHEET

Party Chief Craig Forrest
Recorder Tommy Landon
Chainman B. GRIFFEN

F. RHODES
VERIFIED
4/21/78
BOWIE

Road No. M(00) 0300 DR.
Name BUCKINGHAM ~~LA~~
Sheet No. 1 OF 2
Date 1-16-68
County P. GEO

P.T.		0 34		
	BAKER LA			
35°	0030	0 33		
P.C		0 30		
	BARRISTER LA			
	0070	0 24		
			BOTANY LA	
		0 20	0230	
NON FA	BLUE BERRY LA			
	0200	0 18		
COLLECTOR-URBAN			BRIER DALE LA	
		0 13	0280	
	BRADFORD LA			
	0240	0 11	25°	
				32' I
P.T.		0 07		C.C.
				2ML
		0 05	3- 48" R.C.P.	
35°				
P.C		0 01		
SE	STONYBROOK ~~STONEY~~ ~~BROOK~~ DR.			
	2760	0 00		

Form 6 HPS (Rev. 1961)

ROAD INVENTORY SHEET

E. SCHUYLER
F. RHODES
VERIFIED
78

Party ~~Chief Craig Forrest~~
Recorder ~~Tommy Landon~~ J. Emerick
Chainman D. GRIFFEN

Road No. (MUD) 0300
Name BUCKINGHAM LA
Sheet No. 2 OF 2
Date 1-16-68
County P-GEO

BOWIE

BELAIR DR.
0120 075.
P.T. 068
50°
P.C. 064
059 P.T.
BABBITT LA.
056 0010
70°
BLOSOM LA.
051 0190
NON FA
COLLECTOR-URBAN
050 P.C.
BARBERRY LA.
045 0060
P.T. 043
BEAVERDALE LA.
50° 0090 042
P.C. 039

Form 6 HPS (Rev. 1961)

ROAD INVENTORY SHEET

E. SCHUYLER
Party Chief ~~Craig Forrest~~
Recorder ~~Tommy Landon~~ J. EMERICK
Chainman B. GRIFFEN

T. LANDON
F. RHODES
VERIFIED
4/21/78
BOWIE A/T

Road No. (MUN) 0310
Name BUNTING LA.
Sheet No. 1 OF 1
Date 1-16-68
County PR. GEO

	BREWSTER LA.		
	0260	011	
P.T.		010	
30			
P.C.		008	
P.T.		004	
45°			
P.C.		001	
			26'I
			C-C
W	BLACKWELL LA.		
	0180	000	

Form 6 HPS (Rev. 1961)

ROAD INVENTORY SHEET

E. SCHUYLER T. LANDON
E. RHODES
VERIFIED
4/21/78
BOWIE A/T

Party Chief Craig Forrest
Recorder Tommy Landon J. EMERICK
Chainman B. GRIFFIN

Road No. (MUN) 0320
Name BUXMONT, LA.
Sheet No. 1 OF 1
Date 1-16-68
County - P-GEO.

BLACKWELL LA

0180 0 15

P.T. 0 13

30

P.C. 0 11

26' I
C.-C

N

BREWSTER LA.

0260 000

Form 6 HPS (Rev. 1961)

ROAD INVENTORY SHEET

Party Chief SCHUYLER
Recorder MARTIN
Chainman

T. LANDON
F. RHODES
VERIFIED
4/26/78

Road No. 0330
Name CAMEO COURT
Sheet No. 1 OF 1
Date 4-2-68
County PRINCE GEORGES

BOWIE - BELAIR A/T

CUL DE SAC
0.04

N

26' I-GC

CANFIELD LANE
0350
0.00

Form 6 HPS (Rev. 1961)

ROAD INVENTORY SHEET

Party Chief SCHUYLER
Recorder KOENIG
Chainman MARTIN
LANDON

T. LANDON
F. RHODES
VERIFIED
4/26/78

Road No. 0340
Name CAMILLA WAY
Sheet No. 1 OF 1
Date 4-3-68
County PRINCE GEORGES

BOWIE-BELAIR

D E
CUL 0 04 SAC

~~XXX~~

~~ROAD~~ ~~0 03~~ ~~END~~

26'I
C-C

SE

CHERRYWOOD LA.
0440 0 00

Form 6 HPS (Rev. 1961)

ROAD INVENTORY SHEET

Party Chief SCHUYLER
Recorder MARTIN
Chainman

T. LANDON
F. RHODES
VERIFIED
4/26/78 AK

Road No. 0350
Name CANFIELD LANE
Sheet No. 1 OF 1
Date 4-2-68
County PRINCE GEORGES

BOWIE. BELAIR

CHAPEL FORGE		DRIVE	↑
0410	0	30	
↑15°	0	28	
CORDELL COURT			
0550	0	25	
	0	22	15°↑
CLOVER COURT			
0510	0	17	
↓ CAMEO COURT			
0330	2	10	15°↑
↑			
			26'I.C.C.
CHALFORD		LANE	↓
0380	0	00	

Form 6 HPS (Rev. 1961)

A/T 93-25 mu

ROAD INVENTORY SHEET

T. LANDON
F. RHODES
VERIFIED
4/26/78

Party Chief SCHUYLER
Recorder KOENIG
Chainman MARTIN
LANDON

Road No. 0360
Name CARVELLA
Sheet No. 10F1
Date 4-3-68
County PRINCE GEORGES

BOWIE - BECAIR

CHERRYWOOD		LA	
0440	009		↑
PT	004		
45°			
PC	001		
			26'E
SE			e-c
↑ CLEARFIELD			
0490	000	~~LA~~ DR	↓

Form 6 HPS (Rev. 1961)

ROAD INVENTORY SHEET

Party Chief SCHUYLER
Recorder MARTIN
Chainman

T. LANDON
F. RHODES
VERIFIED 4/25/78

Road No. 0370
Name CASWELL LANE
Sheet No. 1 OF 1
Date 4-2-68
County PRINCE GEORGES
BOWIE-BELAIR A/T

CHALFORD 0380	0 18	LANE
PT 50° PC	0 16 0 14	
PT	0 12	
1760 MEDIA LA 400°	0 11	
PC	0 08	
SW		
CHAPEL FORGE 0410	0 00	DRIVE

26'IC-C

Form 6 HPS (Rev. 1961)

ROAD INVENTORY SHEET

Party Chief SCHUYLER
Recorder MARTIN
Chainman

T. LANDON
F. RHODES
VERIFIED 4/26/78 JT
BOWIE BELAIR

Road No. 0380
Name CHALFORD LANE
Sheet No. 1 OF 1
Date 4-2-78
County PRINCE GEORGES

Co.		
OLD CHAPEL	0 57	ROAD
	0 56	PT
	0 55	CANFIELD LANE 0350
	0 53	85° PC
	0 50	CHELTON LANE 0430
PT	0 49	
CLIFFE PLACE 0500 130°	0 42	
PC	0 37	
MARSH WAY 1670	0 34	
	0 19	CORBETT PLACE 0530
PT	0 18	
35°		
PC	0 15	
W CASWELL LANE 0370	0 14	
	0 10	20°
15°	0 02	26' IC-C
CHAPEL FORGE DA10	0 00	DRIVE

Form 6 HPS (Rev. 1961)

ROAD INVENTORY SHEET

T. LANDON
F. RHODES
VERIFIED
4/26/78

Party Chief SCHUYLER
Recorder MARTIN
Chainman

Road No. 0390
Name CHANLER LANE
Sheet No. 10P1
Date 4-2-68
County PRINCE GEORGES

BOWIE - BELAIR

CHAPEL FORGE		DRIVE	
0410	0 20		
	0 18	PT	
		50°	
	0 16	PC	
NW			
	0 03	PT	
		50°	
	0 01	PC	26IGG
CLEARFIELD		~~LANE~~ DR.	
0490	0 00		

Form 6 HPS (Rev. 1961)

ROAD INVENTORY SHEET

Party Chief E. SCHUYLER
Recorder T. LANDON
Chainman E. KOENIG

TL VER
FR. 4/28/78

BOWIE

Road No. 0400
Name CHAPEL AVE.
Sheet No. 1 OF 1
Date 4-9-68
County PRINCE GEORGES

(MUN) ← (← MUN) 9080
8TH 006 ST.

18' ~~H~~ I
~~22' [illegible]~~
24' CW

N

9TH ST.
MD 000 564

SHA 51.3 - 8 Revised
4.83

MARYLAND STATE HIGHWAY ADMINISTRATION Bowie

ROAD INVENTORY SHEET

Party Chief: Schuyler
Recorder: Martin
Assistant:
Map No./Dir.: 1 N
State Coordinates:

Road No.: MU 0410
Road Name: Chapel Forge Dr
County: Prince Georges
Date: Rewritten 5/19/93 T. Massicot
Sheet No. 1 OF 1

92 MU. EX. #1 A/T

TRAFFIC CODES: TRAFFIC CONTROLS: STOP SIGN=SS, TRAFFIC LIGHT=T.L., FLASHING RED BALL=F.R.

TRAFFIC CODES: PARKING RESTRICTIONS: A.M. PEAK, P.M. PEAK, A.M./P.M. PEAK, NO PARKING ANYTIME=N.P., COMM/IND. ACCESS=E

SYSTEM: FED. AID.	SYSTEM: FUNCT. CLASS.	SYSTEM: HWY. SYS.	SYSTEM: HPMS SAMPLE	TRAFFIC: PRKG. REST.	TRAFFIC: COM/IND. ACCESS	LINE DIAGRAM	TRAFFIC: CONTROL	TRAFFIC: COM/IND. ACCESS	TRAFFIC: PRKG. REST.	PAVEMENT DATA
						Old Chapel Rd				
^	^		^			CO 0 36 ~~52~~ 415 E.57	SS			^
						0 32 PT				
						Craft La 40°				
						0 29 MU 0560 PC				
						Canfield La				
						MU 0350 0 25				
						Chanler La				
						PT 0 22 MU 0390				
						Chelton La				
						MU 0430 0 20				
						30°				
						Chalford La				
						PC MU 0380 0 15				
FAU 5251	Collector - Urban		60410013 0006							
						Caswell La				
						MU 0370 0 10				
						Clearfield Dr				
						0 05 MU 0490 PT				
						50°				34'I
						0 02 PC				JC-C
										2 ML
						Cherrywood La				
v	v		v			0 00 MU 0440				v
						Mercer Dr MU 1825				

SYSTEM				TRAFFIC		LINE DIAGRAM	TRAFFIC			PAVEMENT DATA
FED. AID.	FUNCT. CLASS.	HWY. SYS.	HPMS SAMPLE	PRKG. REST.	COM/IND ACCESS		CONTROL	COM/IND ACCESS	PRKG. REST.	

Form 6 HPS (Rev. 1961)

ROAD INVENTORY SHEET

F. LANDON
F. RHODES
VERIFIED
4/26/78
A/T

Party Chief SCHUYLER
Recorder KOENIG
Chainman MARTIN
LANDON

Road No. 0420
Name CHELMONT LA
Sheet No. 10F1
Date 4-3-68
County PRINCE GEORGES

BOWIE - BELAIR

91-33 A/T

CLEARFIELD DR.
0490 0.35

0.31 PT 85°

0.27 PC

0.20 CRAFT LANE 20°

0.12 0.560

PT 30°
PC 0.11

0.09

SAMUEL OGLE JR. HIGH
ENT. TO SCHOOL 0.04

26' I
C-C

SE

OLD. CHAPEL RD.
CO. 0.00 ~~5X~~ 415

Form 6 HPS (Rev. 1961)

ROAD INVENTORY SHEET

Party Chief SCHUYLER
Recorder MARTIN
Chainman

T. LANDER
F. RHODES
VERIFIED
4/26/78

Road No. 0430
Name CHELTON LANE
Sheet No. 1 OF 1
Date 4-2-63
County PRINCE GEORGES

BOWIE-BELAIR

91-52 A/T

CHAPEL FORGE		DRIVE ↑
0410	0 36	
	0 27	15° ↑
↑ 15°	0 16	
	0 13	↑ PT
		35°
E ↑	0 05	PC
		26 ICC
CHALFORD		LANE ↓
0340	0 00	

Form 6 HPS (Rev. 1961)

ROAD INVENTORY SHEET

Party Chief SCHUYLER
Recorder KOENIG
Chainman MARTIN
LANDON

F. RHODES
VERIFIED
4/26/78

Road No. 0440
Name CHERRYWOOD LA.
Sheet No. 1-OF 1
Date 4-3-68
County PRINCE GEORGES

A/T

BOWIE - BELAR

	MERCER DR.	CHAPEL FORGE DR. ~~DR.~~		
	1825	051	0410 SS	
PT 30° PC		037		
		035		
		CARVEL LANE		
		024	0360	
NON FA COLLECTOR - URBAN	HPMS	CAMILLA WAY		
		0340	021	
		CONIFER LA.		
		018	0520	
PT 75° PC	60440D130000	010		
		006		
		003	PT 30° PC	26'I C-C
		001		
	CHESWOOD	LA.		
	0460	000	SS	

S

Form 6 HPS (Rev. 1961)

ROAD INVENTORY SHEET

Party Chief SCHUYLER
Recorder MARTIN
Chairman

J. T. LANDON
F. RHODES
VERIFIED
4/26/78 A/T
BOWIE-BBLAIR

Road No. 0450
Name CHESNEY LANE
Sheet No. 1 OF 1
Date 4-2-68
County PRINCE GEORGES

CLEARFIELD 0490 — 0 26 — DRIVE

0 21 — PT

CLAXTON 0480 — 0 20 — PLACE 60°

0 17 — PC

SE

26' IC-C

CRAFT 0560 — 0 00 — LANE

Form 6 HPS (Rev. 1961)

ROAD INVENTORY SHEET

Party Chief SCHUYLER
Recorder KOENIG
Chainman MARTIN
LANDON

F. RHODES
VERIFIED
4/26/78

Road No. 0460
Name CHESWOOD LA.
Sheet No. 1 OF 1
Date 4-368
County PRINCE GEORGES

BOWIE - BELAIR A/T

~~RACE~~ RACE	TRACK RD.	
CO 023	49	↑
	CHERRYWOOD LA. /	
020	0440	15° ↑
	CORBIN PL. /	
014	0540	
E ↑ 20°	009 CONIFER LA. /	
	006 0520	26 I
↑ CLEARFIELD /	DR.	C-C
0490 / 000		↓

SHA 51.3 - 8 Revised
4.83

MARYLAND STATE HIGHWAY ADMINISTRATION

ROAD INVENTORY SHEET Bowie Co 4983

89-25

Party Chief BB
Recorder BB
Assistant
Map No./Dir. F12 / N
State Coordinates 859426

Road No. MU. 0470
Road Name CHURCH LA.
County PR. GEO.
Date 3-5-90
Sheet No. 1 OF 1

TRAFFIC CODES
TRAFFIC CONTROLS: STOP SIGN=SS, TRAFFIC LIGHT=T.L., FLASHING RED BALL=F.R.

TRAFFIC CODES
PARKING RESTRICTIONS: A.M. PEAK, P.M. PEAK, A.M./P.M. PEAK, NO PARKING ANYTIME=N.P., COMM/IND. ACCESS=E

SYSTEM				TRAFFIC		LINE DIAGRAM	TRAFFIC			PAVEMENT DATA
FED. AID.	FUNCT CLASS.	HWY. SYS.	HPMS SAMPLE	PRKG. REST.	COM/IND. ACCESS		CONTROL	COM/IND. ACCESS	PRKG. REST.	
						ROAD 024 END				
										10 E
						018				
						Corp Limits of Bowie				12'F 16'CW
						012				14'F 20'CW
	Urban Local					007				
						9th ST.				16'F 20'CW
						Md. 000 564	SS			

MU 0470
CO 4983

SYSTEM				TRAFFIC		LINE DIAGRAM	TRAFFIC			PAVEMENT DATA
FED. AID.	FUNCT. CLASS.	HWY. SYS.	HPMS SAMPLE	PRK'G. REST.	COM/IND ACCESS		CONTROL	COM/IND ACCESS	PRK'G. REST.	

Form 6 HPS (Rev. 1961)

ROAD INVENTORY SHEET

Party Chief SCHUYLER
Recorder MARTIN
Chainman

T. LANDON
F. RHODES
VERIFIED 4/24 A/T
BOWIE-BELAIR

Road No. 0480
Name CLAXTON PLACE
Sheet No. 1 OF 1
Date 4-2-68
County PRINCE GEORGES

91-53 A/T

CUL	DE	SAC
0	04	
S		
		26' I.C.C.
CHESNEY	LANE	
0450	0	00

Form 6 HPS (Rev. 1961)

ROAD INVENTORY SHEET

Party Chief SCHUYLER
Recorder KOENIG
Chainman MARTIN
LANDON

T. LANDON
F. RHODES
VERIFIED
4/26 70

Road No. 0490
Name CLEARFIELD DR.
Sheet No. 1 OF 1
Date 4-3-68
County PRINCE GEORGES

BOWIE-BELAIR

RACE TRACK	RD.	
CO 0	59 49	↑
CROSSWICK TURN 0580	0 56	
CROSSWICK TURN 0580	0 49	
PT	0 44	
~~60°~~ 80°		
PC	0 36	
CHELMONT LA 0420	0 35	
	CHESWOOD LA.	
	0 32 0460	
	0 31	PT
CHESNEY LA. 0450	0 30	
	CARVEL	100°
	0 25 0360	LA.
CROYDON	0 15	PC
~~CROYDON~~ LA. 0590	0 09	
PT	0 05	
E CHANDLER LA		
45° 0390	0 04	34'I
		C-C
PC	0 01	
CHAPEL FORGE	DR.	
0410	0 00	↓

Form 6 HPS (Rev. 1961)

ROAD INVENTORY SHEET

T. LANDON
F. RHODE
VERIFIED
4/26/78
A/T

Party Chief SCHUYLER
Recorder MARTIN
Chainman

Road No. 0500
Name CLIFFE PLACE
Sheet No. 1 OF 1
Date 4-2-68
County PRINCE GEORGES

BOWIE-BELAIR

CUL DE SAC		
0	05	
		26' I
		C-C
W		
CHALFORD	LANE	
0380 0	00	

SHA 51.3 - 8 Revised
4.83

MARYLAND STATE HIGHWAY ADMINISTRATION

Washington Urban

Bowie

ROAD INVENTORY SHEET Mu 0505

(92 COEX #20)

96 MUE, #1
13B/MC
3-6-97

94-4

Party Chief: G. DAVIS
Recorder: A. HATTEN
Assistant:
Map No./Dir.: F-12 / S
State Coordinates: 864-426

Road No.: ~~OP 4955~~
Road Name: CLIMBING FERN CT
County: PRINCE GEORGES
Date: 3-5-93
Sheet No.: 1 OF 1

SYSTEM				TRAFFIC		LINE DIAGRAM	TRAFFIC			PAVEMENT DATA
FED. AID.	FUNCT CLASS.	HWY. SYS.	HPMS SAMPLE	PRKG. REST.	COM/IND. ACCESS		CONTROL	COM/IND. ACCESS	PRKG. REST.	
						P E				
						CUL O 18 SAC				
						PT O 15				
						35°				
						PC O 11				
						LITTLEPAGE PL				
						O 08 ~~OP~~ ~~5108~~ MU 1503				26'I
										J.C-C
										2 U ML
						TRIPLE CROWN				
						MU ~~OR~~ O 00				
						RD 30 ~~5~~ 05 ~~5~~				
						(E.67 (R)				

TRAFFIC CODES

TRAFFIC CONTROLS: STOP SIGN=SS, TRAFFIC LIGHT=T.L., FLASHING RED BALL=F.R.

TRAFFIC CODES

PARKING RESTRICTIONS: A.M. PEAK, P.M. PEAK, A.M./P.M. PEAK, NO PARKING ANYTIME=N.P., COMM/IND. ACCESS=E

SYSTEM				TRAFFIC		LINE DIAGRAM	TRAFFIC			PAVEMENT DATA
FED. AID.	FUNCT. CLASS.	HWY. SYS.	HPMS SAMPLE	PRK.G. REST.	COM/IND ACCESS		CONTROL	COM/IND ACCESS	PRK.G. REST.	

Form 6 HPS (Rev. 1961)

ROAD INVENTORY SHEET

Party Chief SCHUYLER
Recorder MARTIN
Chainman

L NDON
F. RHODES
VERIFIED
4/26/78 A/T
BOWIE-BELAIR

Road No. 0510
Name CLOVER COURT
Sheet No. 1 OF 1
Date 4-2-68
County PRINCE GEORGES

CUL DE SAC
0 05

N

26' I.C.C.

CANFIELD LANE
0350 0 00

SHA 51.3 - 8 Revised
4.83

URBAN

MARYLAND STATE HIGHWAY ADMINISTRATION

BOWIE

ROAD INVENTORY SHEET

~~CO 5565~~

(#19)

02-46 MU
02-50 CO
95-65

Party Chief G. DAVIS
Recorder C BOZEK
Assistant
Map No./Dir. F-12 / E
State Coordinates 870-410

Road No. ~~OP 4834~~ MU0511
Road Name CLOVER HILL TERR
County P.G.
Date 8-2-91
Sheet No. 1 OF 1

SYSTEM				TRAFFIC		LINE DIAGRAM	TRAFFIC			PAVEMENT DATA
FED. AID.	FUNCT CLASS.	HWY. SYS.	HPMS SAMPLE	PRKG. REST.	COM/IND. ACCESS		CONTROL	COM/IND. ACCESS	PRKG. REST.	
						D E				
						CUL 0 13 SAC				
										26' I
										JCCI
						OLD STAGE RD				2UML
						~~OP~~ ~~CO~~ MU 0 00 ~~60~~ ~~569~~ 1986 e.88				

TRAFFIC CODES

TRAFFIC CONTROLS: STOP SIGN=S.S., TRAFFIC LIGHT=T.L., FLASHING RED BALL=F.R.

TRAFFIC CODES

PARKING RESTRICTIONS: A.M. PEAK, P.M. PEAK, A.M./P.M. PEAK, NO PARKING ANYTIME=N.P., COMM/IND. ACCESS=E

SYSTEM				TRAFFIC		LINE DIAGRAM	TRAFFIC			PAVEMENT DATA
FED. AID.	FUNCT. CLASS.	HWY. SYS.	HPMS SAMPLE	PRK.G. REST.	COM/IND ACCESS		CONTROL	COM/IND ACCESS	PRK.G. REST.	

Form 6 HPS (Rev. 1961)

ROAD INVENTORY SHEET

Party Chief SCHUYLER
Recorder KOENIG
Chainman MARTIN
LANDON

T. LANDON
F. RHODES
VERIFIED
4/24 78
BOWIE-BELAIR A/T

Road No. 0520
Name CONIFER LA.
Sheet No. 1 OF 1
Date 4-3-68
County PRINCE GEORGES

CHESWOOD	LA	
0460	014	↑
↑15°	009	
NW		26'I
↑		C-C
CHERRYWOOD	LA.	
0440	000	✓

Form 6 HPS (Rev. 1961)

ROAD INVENTORY SHEET

~~T. LANDON~~
F. RHODES
VERIFIED
4/26/78

Party Chief SCHUYLER
Recorder MARTIN
Chainman

Road No. 0530
Name CORBETT PLACE
Sheet No. 1 OF 1
Date 4-2-68
County PRINCE GEORGES

BOWIE BELAIR A/T

CUL DE SAC
0 03

N

26' I.C.C.

CHALFORD LANE
0390
0 00

Form 6 HPS (Rev. 1961)

ROAD INVENTORY SHEET

T. LANDON
F. RHODES
VERIFIED
4/26/78

Party Chief	SCHUYLER	Road No.	0540
Recorder	KOENIG	Name	CORBIN PL.
Chainman	MARTIN LANDON	Sheet No.	1 OF 1
		Date	4-3-68
		County	PRINCE GEORGES

BOWIE - BELAIR A/T

D E
CUL 005 SAC

26' I
C-C

S

CHESWOOD LA.
0460 0.00

Form 6 HPS (Rev. 1961)

ROAD INVENTORY SHEET

Party Chief SCHUYLER
Recorder MARTIN
Chainman

T. LANDON
F. RHODES
VERIFIED
4/26/78 A/T
BOWIE-BELAIR

Road No. 0550
Name CARDELL COURT
Sheet No. 1 OF 1
Date 4-2-68
County PRINCE GEORGES

CUL DE SAC
0 05

N

CANFIELD
0350

LANE
0 00

26' I C-C

Form 6 HPS (Rev. 1961)

ROAD INVENTORY SHEET

T. LANDON
F. RHODES
VERIFIED 4/26/78 AJT

Party Chief SCHUYLER
Recorder MARTIN
Chainman

Road No. 0560
Name CRAFT LANE
Sheet No. 1 of 1
Date 4-2-68
County PRINCE GEORGES

BOWIE - BELAIR

CHELMONT 0420	0	20	LANE
PT 40° PC CRIMSON COURT 0570	0	17	
	0	16	
	0	14	PT 40°
	0	12	CHESNEY LANE 0450 PC
CRIMSON COURT 0570	0	08	
E			
	0	06	CROYDAN LANE 0590
			26 FC-C
CHAPEL FORGE 0410	0	00	DRIVE

Form 6 HPS (Rev. 1961)

ROAD INVENTORY SHEET

Party Chief SCHULER
Recorder MARTIN
Chainman

T. LANDON
F. RHODES
VERIFIED
4/24/78 A/T
BOWIE-BELAIR

Road No. 0570
Name CRIMSON COURT
Sheet No. 1 OF 1
Date 4-2-68
County PRINCE GEORGES

CRAFT
0560

0 10 LANE

0 09 PT

80°

W

0 03 PC

26'I-OC

CRAFT
0560

0 00 LANE

Form 6 HPS (Rev. 1961)

ROAD INVENTORY SHEET

T. LANDON
F. RHODES
VERIFIED
4/26/78

Party Chief SCHUYLER
Recorder KOENIG
Chainman MARTIN
LANDON

Road No. 0580 TURN
Name CROSSWICK DR.
Sheet No. 10F1
Date 4-3-68
County PRINCE GEORGES
AIT
BOWIE-BELAIR

CLEARFIELD		DR.	
0490	0	47	^
	0	28	PT 180° PC
NW	0	21	26'I C-C
CLEARFIELD		DR.	
0490	0	00	v

Form 6 HPS (Rev. 1961)

ROAD INVENTORY SHEET

Party Chief SCHUYLER
Recorder MARTIN
Chainman

T. LANDON
F. RHODES
VERIFIED
4/26/78 A/T
BOWIE-BELAIR

Road No. 0590
Name CROYDON LANE
Sheet No. 1 OF 1
Date 4-1-78
County PRINCE GEORGES

CLEARFIELD		~~LANE~~ DR.
0490	0 26	
↑ 40°	0 20	
SE ↑	0 06	↑ PT
	0 03	35° PC
		26' I C-C
CRAFT		LANE
0560	0 00	

Washington Urban

99-41

SHA 51.3 - 8 Revised 4.83

MARYLAND STATE HIGHWAY ADMINISTRATION

Bowie

ROAD INVENTORY SHEET

Party Chief GD
Recorder EF
Assistant
Map No./Dir. F-12C / E
State Coordinates 873-390

Road No. MU 3565
Road Name DALBY CT
County PRINCE GEORGES
Date 2-23-00
Sheet No. 1 OF 1

TRAFFIC CODES

TRAFFIC CONTROLS: STOP SIGN-SS, TRAFFIC LIGHT=T.L., FLASHING RED BALL=F.R.

TRAFFIC CODES

PARKING RESTRICTIONS: A.M. PEAK, P.M. PEAK, A.M./P.M. PEAK, NO PARKING ANYTIME=N.P., COMM/IND. ACCESS=E

SYSTEM				TRAFFIC		LINE DIAGRAM	TRAFFIC			PAVEMENT DATA
	FUNCT CLASS	HWY. SYS.	HPMS SAMPLE	PREG. REST.	COM/IND ACCESS		CONTROL	COM/IND ACCESS	PREG. REST.	
						ROAD 005 END				
						DEVONWOOD DR				26'I
						MU 000 5U3532				JC-C
						0.08				2UML

COUNTY _____ ROAD NO. _____ PAGE ___ OF ___

SYSTEM				TRAFFIC		LINE DIAGRAM	TRAFFIC				PAVEMENT DATA
FUNCT. CLASS	HWY SYS	NHS	SAMPLE	PRES.	COM/IND ACCESS		CONTROL	COM/IND ACCESS	PRES.		

Washington Urban

99-42

SHA 51.3 - 8 Revised
4.83

MARYLAND STATE HIGHWAY ADMINISTRATION

Bowie

ROAD INVENTORY SHEET

Party Chief GD
Recorder EF
Assistant
Map No./Dir. F-12C / E
State Coordinates 873-390

Road No. MU 3566
Road Name DaleBrook DR
County Prince Georges
Date 2-23-00
Sheet No. 1 OF 1

TRAFFIC CODES
TRAFFIC CONTROLS: STOP SIGN-SS, TRAFFIC LIGHT=T.L., FLASHING RED BALL=F.R.

TRAFFIC CODES
PARKING RESTRICTIONS: A.M. PEAK, P.M. PEAK, A.M./P.M. PEAK, NO PARKING ANYTIME=N.P., COMM/IND. ACCESS=E

SYSTEM				TRAFFIC		LINE DIAGRAM	TRAFFIC			PAVEMENT DATA
	FUNCT CLASS	HWY. SYS.	HPMS SAMPLE	PRKG. REST.	COM/IND. ACCESS		CONTROL	COM/IND. ACCESS	PRKG. REST.	
						DE				
						CUL 0.15 Sac.				
						PT 0.11				
						90°				
						PC 0.03				
										26'I
										JC-C
										2UML
						DRYONWOOD MU 0.00 DR 3532				
						0.12				

COUNTY _____ ROAD NO. _____ PAGE ___ OF ___

SYSTEM				TRAFFIC		LINE DIAGRAM	TRAFFIC			PAVEMENT DATA
	FUNCT CLASS	HWY SYS	HPMS SAMPLE	PRKG REST.	COM/IND ACCESS		CONTROL	COM/IND ACCESS	PRKG. REST.	

Washington Urban

00-20MU

SHA 51.3 - 8 Revised
4.83

MARYLAND STATE HIGHWAY ADMINISTRATION

Bowie

ROAD INVENTORY SHEET

Party Chief GD
Recorder EF
Assistant
Map No./Dir. F-12C / W
State Coordinates 870-390

Road No. mu 3573
Road Name DANBURY CT
County PG
Date 3-1-01
Sheet No. 1 OF 1

TRAFFIC CODES

TRAFFIC CONTROLS: STOP SIGN-SS, TRAFFIC LIGHT=T.L., FLASHING RED BALL=F.R.

TRAFFIC CODES

PARKING RESTRICTIONS: A.M. PEAK, P.M. PEAK, A.M./P.M. PEAK, NO PARKING ANYTIME=N.P., COMM/IND. ACCESS=E

SYSTEM: FUNCT CLASS	SYSTEM: HWY. SYS	SYSTEM: HPMS SAMPLE	TRAFFIC: PREG. REST.	TRAFFIC: COM/IND ACCESS	LINE DIAGRAM	TRAFFIC: CONTROL	TRAFFIC: COM/IND ACCESS	TRAFFIC: PREG. REST.	PAVEMENT DATA
					DANBURY MU 004 0067 DR @.30				
					004 PT 180°				
					002 PC DANBURY MU 000 0067 DR @.29	SS			24'I 2UM1
Urban local									

COUNTY _____ ROAD NO. _____ PAGE ___ OF ___

SYSTEM				TRAFFIC		LINE DIAGRAM	TRAFFIC			PAVEMENT DATA
	FUNCT CLASS	HWY SYS	HPMS SAMPLE	PRKG. REST.	COM/IND ACCESS		CONTROL	COM/IND ACCESS	PRKG. REST.	

Washington Urban

Bowie

SHA 51.3 - 8 Revised 4.83

MARYLAND STATE HIGHWAY ADMINISTRATION

ROAD INVENTORY SHEET

~~OP 4728~~

Party Chief _____
Recorder _____
Assistant _____
Map No./Dir. F-12C / E
State Coordinates 870-389

Road No. Mu 0067
Road Name Danbury Dr
County PG
Date Rewritten from database 5/7/98 JMK
Sheet No. 1 OF 1 00-1

TRAFFIC CODES
TRAFFIC CONTROLS: STOP SIGN-SS, TRAFFIC LIGHT=T.L., FLASHING RED BALL=F.R.

TRAFFIC CODES
PARKING RESTRICTIONS: A.M. PEAK, P.M. PEAK, A.M./P.M. PEAK, NO PARKING ANYTIME=N.P., COMM/IND. ACCESS=E

SYSTEM				TRAFFIC		LINE DIAGRAM	TRAFFIC			PAVEMENT DATA
	FUNCT CLASS	HWY. SYS.	HPMS SAMPLE	PREG. REST.	COM/IND ACCESS		CONTROL	COM/IND ACCESS	PREG. REST.	
						DEBENHAM WAY				
						MU ~~Road~~ 0 345 ~~End~~ 3572				
						DANBURY CT				
						MU 3573 0 30				
						0 29			PT	
						DARTFORD LA			850	
						MU 3571 0 19			PC	24'I
										2ML
						Danfield Dr				
						0 15 Mu 0068				
										28'I
						Delcastle Dr				
						Mu 0 00 0617				

COUNTY _____ ROAD NO. _____ PAGE ___ OF ___

SYSTEM				TRAFFIC		LINE DIAGRAM	TRAFFIC			PAVEMENT DATA
	FUNCT. CLASS	HWY SYS	HPMS SAMPLE	PRKG. REST.	COM/IND ACCESS		CONTROL	COM/IND ACCESS	PRKG. REST.	

BOWIE

96MUEx #12

SHA 51.3 - 8 Revised 4.83

MARYLAND STATE HIGHWAY ADMINISTRATION

ROAD INVENTORY SHEET

MU 0068

Party Chief BB
Recorder MA
Assistant
Map No./Dir. F-12 / N
State Coordinates 870-389

Road No. ~~OP~~ 4729
Road Name DANFIELD RD
County P. G.
Date 3-6-97
Sheet No. 1 OF 1

97-11

TRAFFIC CODES

TRAFFIC CONTROLS: STOP SIGN-SS, TRAFFIC LIGHT=T.L., FLASHING RED BALL=F.R.

TRAFFIC CODES

*PARKING RESTRICTIONS: A.M. PEAK, P.M. PEAK, A.M./P.M. PEAK, NO PARKING ANYTIME=N.P., COMM/IND. ACCESS=E

SYSTEM				TRAFFIC		LINE DIAGRAM	TRAFFIC			PAVEMENT DATA
	FUNCT CLASS	HWY. SYS	HPMS SAMPLE	PEAK'G. REST.	COM/IND ACCESS		CONTROL	COM/IND ACCESS	PEAK'G. REST.	
						Danbury Dr.				
						MU ~~OP 0067~~ 006 ~~OP 4728~~ 0067	SS			
										28'I
										2UML
						003				
										28'I
										JC-C
						CENTRAL AVE				2ML
						000	SS			
						MD 214 @ 8.95				

COUNTY _____ ROAD NO. _____ PAGE ___ OF ___

SYSTEM				TRAFFIC		LINE DIAGRAM	TRAFFIC			PAVEMENT DATA
	FUNCT. CLASS	HWY SYS	HPMS SAMPLE	PRKG. REST.	COM/IND ACCESS		CONTROL	COM/IND ACCESS	PRKG. REST.	

Washington Urban

MU(01-03)

SHA 51.3 - 8 Revised 4.83

MARYLAND STATE HIGHWAY ADMINISTRATION

Bowie

ROAD INVENTORY SHEET OP 5388

Party Chief GD
Recorder EF
Assistant
Map No./Dir. F-12C / W
State Coordinates 873-390

Road No. MD 3576
Road Name DARby DALE DR
County PG
Date 2-8-02
Sheet No. 1 OF 1

SYSTEM: FUNCT CLASS | HWY SYS | HPMS SAMPLE
TRAFFIC: PREG. REST. | COMM/IND ACCESS

LINE DIAGRAM

TRAFFIC: CONTROL | COMM/IND ACCESS | PREG. REST.

PAVEMENT DATA

TRAFFIC CODES
TRAFFIC CONTROLS: STOP SIGN-SS, TRAFFIC LIGHT=T.L., FLASHING RED BALL-F.R.

TRAFFIC CODES
PARKING RESTRICTIONS: A.M. PEAK, P.M. PEAK, A.M./P.M. PEAK, NO PARKING ANYTIME-N.P., COMM/IND. ACCESS=I

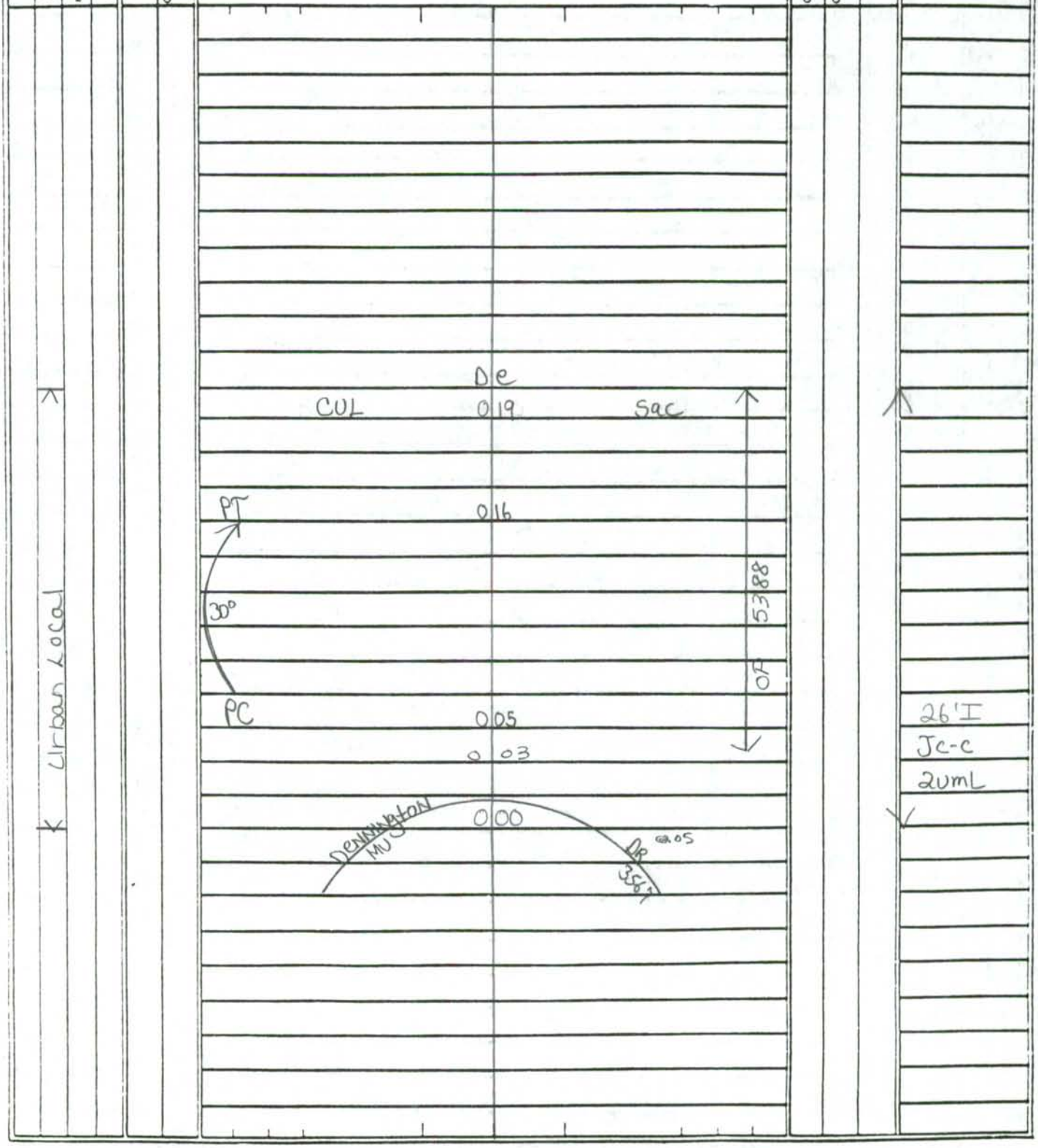

COUNTY _____ ROAD NO. _____ PAGE ___ OF ___

SYSTEM				TRAFFIC		LINE DIAGRAM	TRAFFIC				PAVEMENT DATA
	FUNCT CLASS	HWY SYS	HPMS SAMPLE	PREG. REST.	COM/IND ACCESS		CONTROL	COM/IND ACCESS	PREG. REST.		

Washington Urban

00-21MU

SHA 51.3 - 8 Revised 4.83

MARYLAND STATE HIGHWAY ADMINISTRATION

Bowie

ROAD INVENTORY SHEET

Party Chief GD
Recorder EF
Assistant
Map No./Dir. F-12C / N
State Coordinates 870-390

Road No. MU 3571
Road Name DARTFORD LN
County PG
Date 3-1-01
Sheet No. 1 OF 1

TRAFFIC CODES
TRAFFIC CONTROLS: STOP SIGN-SS, TRAFFIC LIGHT=T.L., FLASHING RED BALL=F.R.

TRAFFIC CODES
PARKING RESTRICTIONS: A.M. PEAK, P.M. PEAK, A.M./P.M. PEAK, NO PARKING ANYTIME=N.P., COMM/IND. ACCESS=E

SYSTEM				TRAFFIC		LINE DIAGRAM	TRAFFIC			PAVEMENT DATA
	FUNCT CLASS	HWY. SYS.	HPMS SAMPLE	PREG. REST.	COM/IND ACCESS		CONTROL	COM/IND ACCESS	PREG. REST.	
						DE				
	↑					CUL 017 SAC				↑
						DEBENHAM WAY @.00				
						014 MU 3572				
										36'I
										2UML
	urban local					DANBURY DR @.19				
	↓					MU 000 0067	SS			↓

COUNTY _____ ROAD NO. _____ PAGE ___ OF ___

SYSTEM				TRAFFIC		LINE DIAGRAM	TRAFFIC			PAVEMENT DATA
	FUNCT. CLASS	HWY SYS	HPMS SAMPLE	PRKG. REST.	COM/IND ACCESS		CONTROL	COM/IND ACCESS	PRKG. REST.	

Washington Urban
99-45

SHA 51.3 - 8 Revised
4.83

MARYLAND STATE HIGHWAY ADMINISTRATION

Bowie ROAD INVENTORY SHEET

Party Chief GD
Recorder EF
Assistant
Map No./Dir. F-12C / S
State Coordinates 873-390

Road No. MU 3569
Road Name DAVENTRY CT
County PRINCE GEORGES
Date 2-23-00
Sheet No. 1 OF 1

TRAFFIC CODES
TRAFFIC CONTROLS: STOP SIGN=S, SIGN=SS, TRAFFIC LIGHT=T.L., FLASHING RED BALL=F.R.

TRAFFIC CODES
PARKING RESTRICTIONS: A.M. PEAK, P.M. PEAK, A.M./P.M. PEAK, NO PARKING ANYTIME=N.P., COMM/IND. ACCESS=E

SYSTEM				TRAFFIC		LINE DIAGRAM	TRAFFIC			PAVEMENT DATA
	FUNCT CLASS	HWY SYS	HPMS SAMPLE	PKG. REST.	COM/IND ACCESS		CONTROL	COM/IND ACCESS	PKG. REST.	
						DE				
						CUL 007 SAC				
										26'I
										JC-C
										2UML
						DUNLEIGH DR				
						MU 000 3368				
						0.08				

COUNTY _____ ROAD NO. _____ PAGE ___ OF ___

SYSTEM				TRAFFIC			LINE DIAGRAM	TRAFFIC				PAVEMENT DATA
FUNCT CLASS	HWY SYS	HPMS SAMPLE		PREG. REST.	COM/IND ACCESS			CHRG	COM/IND ACCESS	PREG. REST.		

Washington Urban

00-4MU

SHA 51.3 - 8 Revised
4.83

MARYLAND STATE HIGHWAY ADMINISTRATION
Bowie
ROAD INVENTORY SHEET

Party Chief GD
Recorder EF
Assistant
Map No./Dir. F-12C / E
State Coordinates 870-390

Road No. MU 3572
Road Name DEBENHAM WAY
County PG
Date 3-1-01
Sheet No. 1 OF 1

TRAFFIC CODES
TRAFFIC CONTROLS: STOP SIGN-SS, TRAFFIC LIGHT=T.L., FLASHING RED BALI=F.R.

TRAFFIC CODES
PARKING RESTRICTIONS: A.M. PEAK, P.M. PEAK, A.M./P.M. PEAK, NO PARKING ANYTIME=N.P., COMM/IND. ACCESS=E

SYSTEM				TRAFFIC		LINE DIAGRAM	TRAFFIC			PAVEMENT DATA
	FUNCT CLASS	HWY. SYS	HPMS SAMPLE	PREG. REST.	COM/IND ACCESS		CONTROL	COM/IND ACCESS	PREG. REST.	
						DE				
						CUL 026 SAC				
						DIOMARTON DR @0.00				
						017 MU 3574				
						DANBURY DR @.35				
						011 MU 0067				
	urban local									26'I
										2UML
						DARTFORD LN @.14				
						MU 000 3571	SS			

COUNTY _____ ROAD NO. _____ PAGE ___ OF ___

SYSTEM				TRAFFIC		LINE DIAGRAM	TRAFFIC			PAVEMENT DATA
	FUNCT. CLASS	HWY SYS	HPMS SAMPLE	PRKG. REST.	COM/IND ACCESS		CONTROL	COM/IND ACCESS	PRKG. REST.	

BOWIE

SHA 51.3 - 8 Revised
4.83

96Mu Ex#13

MARYLAND STATE HIGHWAY ADMINISTRATION

ROAD INVENTORY SHEET

Party Chief	BB	Road No.	~~Op~~ ~~5190~~ MU 0069
Recorder	MG	Road Name	Delcastle Ct
Assistant		County	P. G.
Map No./Dir.	F-12 / NE	Date	3-6-97
State Coordinates	869-390	Sheet No.	1 OF 1

97-12

TRAFFIC CODES
TRAFFIC CONTROLS: STOP SIGN-SS, TRAFFIC LIGHT=T.L., FLASHING RED BALL=F.R.

TRAFFIC CODES
PARKING RESTRICTIONS: A.M. PEAK, P.M. PEAK, A.M./P.M. PEAK, NO PARKING ANYTIME=N.P., COMM/IND. ACCESS=E

SYSTEM: FUNCT CLASS	SYSTEM: HWY. SYS.	SYSTEM: HPMS SAMPLE	TRAFFIC: PRKG. REST.	TRAFFIC: COM/IND ACCESS	LINE DIAGRAM	TRAFFIC: CONTROL	TRAFFIC: COM/IND ACCESS	TRAFFIC: PRKG. REST.	PAVEMENT DATA
					d e				
					cul 020 sac				
					PT 015				
					90°				
					PC 007				
									28'I
									2UML
					(Delcastle ~~Op~~ Mu 000 Dr ~~4227~~ 0617)	SS			

COUNTY _____ ROAD NO. _____ PAGE ___ OF ___

SYSTEM				TRAFFIC		LINE DIAGRAM	TRAFFIC			PAVEMENT DATA
	FUNCT. CLASS	HWY SYS	HPMS SAMPLE	PRKG. REST.	COM/IND ACCESS		CONTROL	COM/IND ACCESS	PRKG. REST.	

SHA 51.3 - 8 Revised
4.83

MARYLAND STATE HIGHWAY ADMINISTRATION

ROAD INVENTORY SHEET ~~OP 4727~~ MU 0617

96 MU Ex #13
BD IMG
3-6-97
90-102
97-9 MU

Party Chief BB
Recorder BB
Assistant
Map No./Dir. F12 / E
State Coordinates 869-390

Road No. ~~Co. 5085~~
Road Name DELCASTLE DR.
County PRINCE GEORGES
Date 3-8-91
Sheet No. 1 OF 1

TRAFFIC CODES
TRAFFIC CONTROLS: STOP SIGN=SS, TRAFFIC LIGHT=T.L., FLASHING RED BALL=F.R.

TRAFFIC CODES
PARKING RESTRICTIONS: A.M. PEAK, P.M. PEAK, A.M./P.M. PEAK, NO PARKING ANYTIME=N.P., COMM/IND. ACCESS=E

SYSTEM				TRAFFIC		LINE DIAGRAM		TRAFFIC			PAVEMENT DATA
FED. AID.	FUNCT CLASS.	HWY. SYS.	HPMS SAMPLE	PRKG. REST.	COM/IND. ACCESS			CONTROL	COM/IND. ACCESS	PRKG. REST.	
							D E				
						CUL	9.48 SAL				
							(TOT)				
						PT	0 41				
						40° ~~ROAD~~	0 ~~33~~ ~~END~~				
						PC	0 35				
						PT	0 32				
						Danbury Dr					
						OR 90 STEx #15-1	0 28				
						Mu 0067 4728					
						180°					
						Delcastle Ct					
						~~OP (ROAD)~~ 5190 #13	0 15				
						MU 0069					
						PC	0 10				
							0 01				30 I
											2UML
						CHURCH Rd.					
						CO	0 00 59	55			

NON FA
URB LOCAL

SYSTEM				TRAFFIC		LINE DIAGRAM	TRAFFIC			PAVEMENT DATA
FED. AID.	FUNCT. CLASS.	HWY. SYS.	HPMS SAMPLE	PRKG. REST.	COM/IND ACCESS		CONTROL	COM/IND ACCESS	PRKG. REST.	

Washington Urban
99-43

SHA 51.3 - 8 Revised
4.83

MARYLAND STATE HIGHWAY ADMINISTRATION

Bowie ROAD INVENTORY SHEET ~~OP 5350~~

Party Chief GD
Recorder EF
Assistant
Map No./Dir. F-12C /S (SE)
State Coordinates 873-390

Road No. MU 3567
Road Name DENNINGTON DR
County PRINCE GEORGES
Date 2-23-00
Sheet No. 1 OF 1

TRAFFIC CODES
TRAFFIC CONTROLS: STOP SIGN-SS, TRAFFIC LIGHT=T.L., FLASHING RED BALL=F.R.

TRAFFIC CODES
PARKING RESTRICTIONS: A.M. PEAK, P.M. PEAK, A.M./P.M. PEAK, NO PARKING ANYTIME=N.P., COMM/IND. ACCESS=E

SYSTEM: FUNCT CLASS	SYSTEM: HWY. SYS.	SYSTEM: HPMS SAMPLE	TRAFFIC: PREG. REST.	TRAFFIC: COM/IND ACCESS	LINE DIAGRAM	TRAFFIC: CONTROL	TRAFFIC: COM/IND ACCESS	TRAFFIC: PREG. REST.	PAVEMENT DATA
					DE				
					CUL 033 SAC				
					~~OP 5350~~				
					DEVONWOOD DR				
					MU 027 3532				
					@.16				
					022 PT				
					DODSON CT				
					020 MU3577 (01-04)				
					180°				
					DARBY Dale DR				
					005 MU (01-03) 3576				
									26'I
					001 PC				JC-C
									2UML
					~~DUNLEIGH DR~~ MU 000				
					@.25				

COUNTY _____ ROAD NO. _____ PAGE ___ OF ___

SYSTEM				TRAFFIC		LINE DIAGRAM	TRAFFIC				PAVEMENT DATA
FUNCT CLASS	HWY SYS	HPMS SAMPLE		PKG. REST.	COM/IND ACCESS		OTHER	COM/IND ACCESS	PKG. REST.		

MU 3532, BOWIE

PRINCE GEORGE'S COUNTY

SEE INVENTORY OF

MD 978-C

DEVONWOOD DR

99-40

Washington Urban

00-3MU

SHA 51.3 - 8 Revised
4.83

MARYLAND STATE HIGHWAY ADMINISTRATION

Bowie

ROAD INVENTORY SHEET

Party Chief GD
Recorder EF
Assistant
Map No./Dir. F-12C / S
State Coordinates 870-390

Road No. MU 3574
Road Name DIDMARTON DR.
County PG
Date 3-1-01
Sheet No. 1 OF 1

TRAFFIC CODES

TRAFFIC CONTROLS: STOP SIGN-SS, TRAFFIC LIGHT=T.L., FLASHING RED BALL=F.R.

TRAFFIC CODES

PARKING RESTRICTIONS: A.M. PEAK, P.M. PEAK, A.M./P.M. PEAK, NO PARKING ANYTIME=N.P., COMM/IND. ACCESS=E

SYSTEM				TRAFFIC		LINE DIAGRAM	TRAFFIC			PAVEMENT DATA
	FUNCT CLASS	HWY SYS	HPMS SAMPLE	PREG. REST.	COM/IND ACCESS		CONTROL	COM/IND ACCESS	PREG. REST.	
	K urban local					D E CUL 0 12 Sac 0 10 PT Donington CT @ 0.00 005 MU 3575 80° 004 PC @ .17 DeBenham WAY MU 000 3572	SS			26'I 2UML

COUNTY _____ ROAD NO. _____ PAGE ___ OF ___

SYSTEM				TRAFFIC		LINE DIAGRAM	TRAFFIC			PAVEMENT DATA
	FUNCT CLASS	HWY SYS	HPMS SAMPLE	PRKG. REST.	COM/IND ACCESS		CONTROL	COM/IND ACCESS	PRKG. REST.	

Washington Urban

SHA 51.3 - 8 Revised
4.83

MARYLAND STATE HIGHWAY ADMINISTRATION

MU (01-04)

Bowie

ROAD INVENTORY SHEET

Party Chief GD
Recorder EF
Assistant
Map No./Dir. FDC / S
State Coordinates 873-390

Road No. MU 3577
Road Name Dodson CT
County PG
Date 2-8-02
Sheet No. 1 OF 1

TRAFFIC CODES

TRAFFIC CONTROLS: STOP SIGN-SS, TRAFFIC LIGHT=T.L., FLASHING RED BALL-F.R.

TRAFFIC CODES

PARKING RESTRICTIONS: A.M. PEAK, P.M. PEAK, A.M./P.M. PEAK, NO PARKING ANYTIME-N.P., COMM/IND. ACCESS=E

SYSTEM				TRAFFIC		LINE DIAGRAM	TRAFFIC			PAVEMENT DATA
	FUNCT CLASS	HWY SYS	HPMS SAMPLE	PREG. REST.	COMM/IND ACCESS		CONTROL	COMM/IND ACCESS	PREG. REST.	
	Urban Local					DE CUL 003 SAC (DENNINGTON MU) 000 DR 3567 @.80				26'I JC-C 2UML

COUNTY _____ ROAD NO. _____ PAGE ___ OF ___

SYSTEM				TRAFFIC		LINE DIAGRAM	TRAFFIC			PAVEMENT DATA
	FUNCT CLASS	HWY SYS	HPMS SAMPLE	PRKG REST	COM/IND ACCESS		CONTROL	COM/IND ACCESS	PRKG. REST.	

Washington Urban

00-2MU

SHA 51.3 - 8 Revised
4.83

MARYLAND STATE HIGHWAY ADMINISTRATION

Bowie

ROAD INVENTORY SHEET

Party Chief	GD	Road No.	MU 3575
Recorder	EF	Road Name	DONINGTON COURT
Assistant		County	PG
Map No./Dir.	F-12C / S	Date	3-1-01
State Coordinates	870-390	Sheet No.	1 OF 1

TRAFFIC CODES

TRAFFIC CONTROLS: STOP SIGN-SS, TRAFFIC LIGHT=T.L., FLASHING RED BALL=F.R.

TRAFFIC CODES

PARKING RESTRICTIONS: A.M. PEAK, P.M. PEAK, A.M./P.M. PEAK, NO PARKING ANYTIME=N.P., COMM/IND. ACCESS=E

SYSTEM				TRAFFIC		LINE DIAGRAM	TRAFFIC			PAVEMENT DATA
	FUNCT CLASS	HWY SYS	HPMS SAMPLE	PRKG. REST.	COM/IND. ACCESS		CONTROL	COM/IND. ACCESS	PRKG. REST.	
	urban local									26'I 2UML

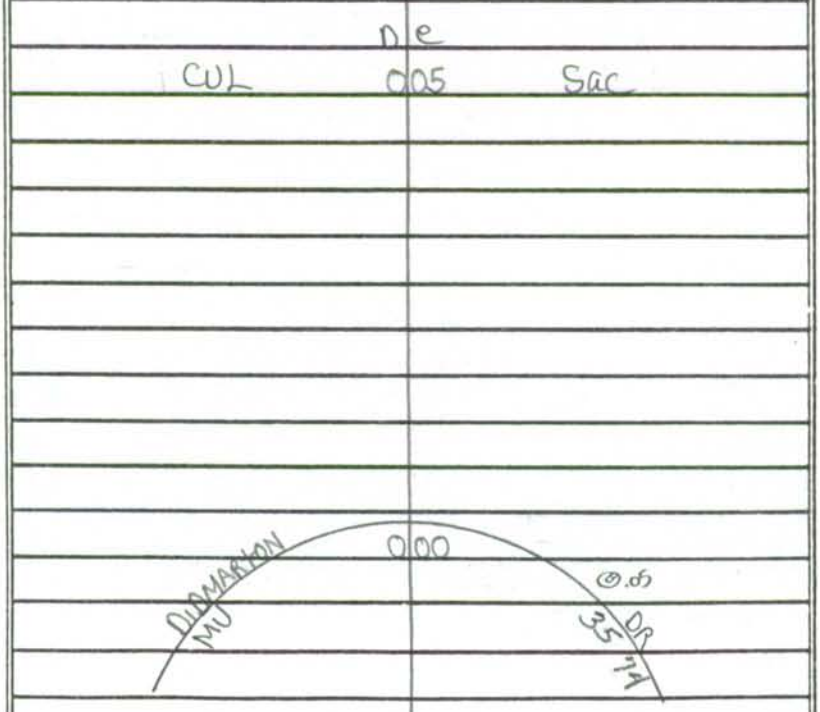

COUNTY _____ ROAD NO. _____ PAGE ___ OF ___

SYSTEM				TRAFFIC		LINE DIAGRAM	TRAFFIC				PAVEMENT DATA
	FUNCT CLASS	HWY SYS	HPMS SAMPLE	PREG. REST.	COM/IND ACCESS		CHRG.	COM/IND ACCESS	PREG. REST.		

Washington Urban
99-38

SHA 51.3 - 8 Revised
4.83

MARYLAND STATE HIGHWAY ADMINISTRATION

Bowie

ROAD INVENTORY SHEET

Party Chief GD
Recorder EF
Assistant
Map No./Dir. F-12C/W
State Coordinates 869-401

Road No. MU 3535
Road Name DUNCANNON CT
County PRINCE GEORGES
Date 2-23-00
Sheet No. 1 OF 1

SYSTEM				TRAFFIC		LINE DIAGRAM	TRAFFIC			PAVEMENT DATA
	FUNCT CLASS	HWY. SYS	HPMS SAMPLE	PREG. REST.	COM/IND ACCESS		CONTROL	COM/IND ACCESS	PREG. REST.	

TRAFFIC CODES
TRAFFIC CONTROLS: STOP SIGN-SS, TRAFFIC LIGHT=T.L., FLASHING RED BALI=F.R.

TRAFFIC CODES
PARKING RESTRICTIONS: A.M. PEAK, P.M. PEAK, A.M./P.M. PEAK, NO PARKING ANYTIME=N.P., COMM/IND. ACCESS=E

DE
CUL DU SAC

26'F
Jc-c
2UML

DUNWOOD RIDGE TERR
MU 0.00 3535
0.10

DUNSTABLE CT
MU 3534

COUNTY _____ ROAD NO. _____ PAGE ___ OF ___

SYSTEM				TRAFFIC		LINE DIAGRAM	TRAFFIC				PAVEMENT DATA
	FUNCT. CLASS	HWY SYS	HPMS SAMPLE	PREG. REST.	COM/IND ACCESS		SIGNAL	COM/IND	ACCESS	PREG. REST.	

Washington Urban
99-39

SHA 51.3 - 8 Revised
4.83

MARYLAND STATE HIGHWAY ADMINISTRATION
Bowie
ROAD INVENTORY SHEET

Party Chief GD
Recorder EF
Assistant
Map No./Dir. F-12c / S
State Coordinates 867-401

Road No. MU 3536
Road Name DUNKAGLE CT
County PRINCE GEORGES
Date 2-23-00
Sheet No. 1 OF 1

SYSTEM				TRAFFIC		LINE DIAGRAM	TRAFFIC			PAVEMENT DATA
	FUNCT CLASS	HWY SYS	HPMS SAMPLE	PREG. REST.	COM/IND ACCESS		CONTROL	COM/IND ACCESS	PREG. REST.	

COUNTY _____ ROAD NO. _____ PAGE ___ OF ___

SYSTEM				TRAFFIC		LINE DIAGRAM	TRAFFIC			PAVEMENT DATA
	FUNCT CLASS	HWY SYS	HPMS SAMPLE	PRKG REST.	COM/IND ACCESS		CONTROL	COM/IND ACCESS	PRKG. REST.	

Washington Urban
99-44

SHA 51.3 - 8 Revised
4.83

MARYLAND STATE HIGHWAY ADMINISTRATION

Bowie
ROAD INVENTORY SHEET ~~OP 5351~~

Party Chief GD
Recorder EF
Assistant
Map No./Dir. F-12C / W (SW)
State Coordinates 873-390

Road No. MU 3568
Road Name Dunleigh DR
County Prince Georges
Date 2-23-00
Sheet No. 1 OF 1

TRAFFIC CODES
TRAFFIC CONTROLS: STOP SIGN-SS, TRAFFIC LIGHT=T.L., FLASHING RED BALL=F.R.

TRAFFIC CODES
PARKING RESTRICTIONS: A.M. PEAK, P.M. PEAK, A.M./P.M. PEAK, NO PARKING ANYTIME=N.P., COMM/IND. ACCESS=E

SYSTEM				TRAFFIC		LINE DIAGRAM	TRAFFIC			PAVEMENT DATA
	FUNCT CLASS	HWY. SYS.	HPMS SAMPLE	PREG. REST.	COM/IND ACCESS		CONTROL	COM/IND ACCESS	PREG. REST.	
						DP				
						CUL 0.45 sac				
						0.41 PT				
						90°				
						DOWNEY CT				
						0.34 PC				
						DENNINGTON DR				
						PT MU 3567 @.00 0.25				
						DEVONWOOD DR ~~RD~~				
						MU 3532 @.23 0.18				
						90°				
						PC 0.15				
						DAVENTRY CT				
						MU 3569 0.08				
										26'F
										JC-C
										2UML
						DURHAM MU DR 35-70 @.12 0.00				

COUNTY _____ ROAD NO. _____ PAGE ___ OF ___

SYSTEM				TRAFFIC		LINE DIAGRAM	TRAFFIC				PAVEMENT DATA
	FUNCT CLASS	HWY SYS	HPMS SAMPLE	PKG. REST.	COM/IND ACCESS		OTHER	COM/IND ACCESS	PKG. REST.		

Washington Urban 99-37

SHA 51.3 - 8 Revised
4.83

MARYLAND STATE HIGHWAY ADMINISTRATION

Bowie

ROAD INVENTORY SHEET

Party Chief GD
Recorder EF
Assistant
Map No./Dir. F-12C / E
State Coordinates 869-401

Road No. MU 3534
Road Name Dunstable CT
County Prince Georges
Date 2-23-00
Sheet No. 1 OF 1

SYSTEM				TRAFFIC		LINE DIAGRAM	TRAFFIC			PAVEMENT DATA
	FUNCT CLASS	HWY. SYS.	HPMS SAMPLE	PREG. REST.	COM/IND. ACCESS		CONTROL	COM/IND. ACCESS	PREG. REST.	
						DE				
						CUL DID SAC				
										26'I
										JC-C
										2UML
						DUNWOOD RIDGE TERR				
						MU 0100 3533				
						6.10				
						DUNSTABLE CT MU-3535				

TRAFFIC CODES

TRAFFIC CONTROLS: STOP SIGN-SS, TRAFFIC LIGHT=T.L., FLASHING RED BALI=F.R.

TRAFFIC CODES

PARKING RESTRICTIONS: A.M. PEAK, P.M. PEAK, A.M./P.M. PEAK, NO PARKING ANYTIME=N.P., COMM/IND. ACCESS=E

COUNTY _____ ROAD NO. _____ PAGE ___ OF ___

SYSTEM				TRAFFIC		LINE DIAGRAM	TRAFFIC				PAVEMENT DATA
FUNCT. CLASS	HWY SYS	HPMS SAMPLE		PKG. REST.	COM/IND ACCESS		COM/IND ACCESS		PKG. REST.		

BOWIE

URBAN

SHA 51.3 - 8 Revised
4.83

MARYLAND STATE HIGHWAY ADMINISTRATION

ROAD INVENTORY SHEET MU 584

(#25)

Party Chief G DAVIS
Recorder C BOZEK
Assistant
Map No./Dir. F12 / S
State Coordinates 869-404

Road No. ~~OP 4840~~
Road Name (DUNWOODY RIDGE CT)
County P.G.
Date ~~8-5-91~~
Sheet No. 1 OF 1

SYSTEM				TRAFFIC		LINE DIAGRAM	TRAFFIC			PAVEMENT DATA
FED. AID.	FUNCT CLASS.	HWY. SYS.	HPMS SAMPLE	PRKG. REST.	COM/IND. ACCESS		CONTROL	COM/IND. ACCESS	PRKG. REST.	
						D E				
						CUL O 12 SAC				
										26' I
										JCC
						(DUNWOOD VALLEY DR.)				2UML
						~~OR~~ ~~4947~~ MU O 00 ~~4839~~ ~~MU~~ 0585 @1.42				

TRAFFIC CODES

TRAFFIC CONTROLS: STOP SIGN=SS, TRAFFIC LIGHT=T.L., FLASHING RED BALL=F.R.

TRAFFIC CODES

PARKING RESTRICTIONS: A.M. PEAK, P.M. PEAK, A.M./P.M. PEAK, NO PARKING ANYTIME=N.P., COMM/IND. ACCESS=E

SYSTEM				TRAFFIC		LINE DIAGRAM	TRAFFIC			PAVEMENT DATA
FED. AID.	FUNCT. CLASS.	HWY. SYS.	HPMS SAMPLE	PRK.G. REST.	COM/IND ACCESS		CONTROL	COM/IND ACCESS	PRK.G. REST.	

Washington Urban

99-36

SHA 51.3 - 8 Revised
4.83

MARYLAND STATE HIGHWAY ADMINISTRATION

Bowie

ROAD INVENTORY SHEET

Party Chief GD
Recorder EF
Assistant
Map No./Dir. F-12C / S
State Coordinates 869-401

Road No. MU 3533
Road Name DUNWOOD RIDGE TERRACE
County PRINCE GEORGES
Date 2-23-00
Sheet No. 1 OF 1

SYSTEM				TRAFFIC		LINE DIAGRAM		TRAFFIC			PAVEMENT DATA
FUNCT CLASS	HWY. SYS.	HPMS SAMPLE		PREG. REST.	COM/IND ACCESS			CONTROL	COM/IND ACCESS	PREG. REST.	
						DUNWOOD	Valley DR				
						MU 0.54	0.585				
							@1.50(L)				
						30° 0.50					
						DUNKAGLE CT					
						MU 3536 0.37					
						PT 0.20					
						80°					
						PC 0.11					
						DUNSTABLE CT	DUNCANNON CT				
						MU 3534 0.10	MU 3535				
											26'E
											JC-C
											2UML
						DUNWOOD	Valley DR				
						MU 0.00	0.585				
							@1.15(L)				

TRAFFIC CODES

TRAFFIC CONTROLS: STOP SIGN-SS, TRAFFIC LIGHT=T.L., FLASHING RED BALL=F.R.

TRAFFIC CODES

PARKING RESTRICTIONS: A.M. PEAK, P.M. PEAK, A.M./P.M. PEAK, NO PARKING ANYTIME=N.P., COMM/IND. ACCESS=E

COUNTY _____ ROAD NO. _____ PAGE ___ OF ___

SYSTEM				TRAFFIC		LINE DIAGRAM	TRAFFIC				PAVEMENT DATA
	FUNCT. CLASS	HWY SYS	HPMS SAMPLE	PKG. REST.	COM/IND ACCESS		CONFIG	COM/IND ACCESS	PKG. REST.		

SHA 51.3 - 8 Revised
4.83

MARYLAND STATE HIGHWAY ADMINISTRATION

ROAD INVENTORY SHEET

Party Chief _____
Recorder _____
Assistant _____
Map No./Dir. 1
State Coordinates _____

Road No. Mun 585
Road Name Dunwood Valley Dr
County _____
Date _____
Sheet No. _____ OF _____

SYSTEM				TRAFFIC		LINE DIAGRAM	TRAFFIC			PAVEMENT DATA
	FUNCT CLASS	HWY. SYS	HPMS SAMPLE	PKG. REST.	COM/IND ACCESS		CONTROL	COM/IND ACCESS	PKG. REST.	
						SEE INV OF CO 5556 (95-5)				

TRAFFIC CODES

TRAFFIC CONTROLS: STOP SIGN-SS, TRAFFIC LIGHT=T.L., FLASHING RED BALL=F.R.

TRAFFIC CODES

PARKING RESTRICTIONS: A.M. PEAK, P.M. PEAK, A.M./P.M. PEAK, NO PARKING ANYTIME=N.P., COMM/IND. ACCESS=E

COUNTY _____ ROAD NO. _____ PAGE ___ OF ___

SYSTEM				TRAFFIC		LINE DIAGRAM	TRAFFIC				PAVEMENT DATA
	FUNCT. CLASS	HWY SYS	HPMS SAMPLE	PREG.	COM/IND ACCESS		LIGHTING	COM/IND ACCESS	PREG.	REST.	

Washington Urban 99-46

SHA 51.3 - 8 Revised 4.83

MARYLAND STATE HIGHWAY ADMINISTRATION

Bowie

ROAD INVENTORY SHEET

Party Chief GD
Recorder EF
Assistant
Map No./Dir. F-12C /N
State Coordinates 873-390

Road No. MU 3570
Road Name DURHam DR
County PRINCE GEORGES
Date 2-23-00
Sheet No. 1 OF 1

SYSTEM				TRAFFIC		LINE DIAGRAM	TRAFFIC			PAVEMENT DATA
	FUNCT CLASS	HWY. SYS.	HPMS SAMPLE	PREG. REST.	COM/IND ACCESS		CONTROL	COM/IND ACCESS	PREG. REST.	
						DE				
						CUL 023 SAC				
						020 PT				
						450				
						DUNLEIGH DR				
						MU 3568 012				
						002 PC				26'F
										JC-C
										2UML
						CUL 000 SAC				
						DE				

TRAFFIC CODES

TRAFFIC CONTROLS: STOP SIGN-SS, TRAFFIC LIGHT=T.L., FLASHING RED BALL=F.R.

TRAFFIC CODES

PARKING RESTRICTIONS: A.M. PEAK, P.M. PEAK, A.M./P.M. PEAK, NO PARKING ANYTIME=N.P., COMM/IND. ACCESS=E

COUNTY _____ ROAD NO. _____ PAGE ___ OF ___

SYSTEM				TRAFFIC		LINE DIAGRAM	TRAFFIC				PAVEMENT DATA
FUNCT CLASS	HWY SYS	HPMS SAMPLE		PREG. REST.	COM/IND ACCESS		% OTHER	COM/IND ACCESS	PREG. REST.		

Washington Urban 99-33

SHA 51.3 - 8 Revised
4.83

MARYLAND STATE HIGHWAY ADMINISTRATION
Bowie
ROAD INVENTORY SHEET

Party Chief GD
Recorder EF
Assistant
Map No./Dir. F-12C / S
State Coordinates 879-401

Road No. MU 3542
Road Name Eagles Nest DR
County Princes Georges
Date 2-24-00
Sheet No. 1 OF 2

TRAFFIC CODES
TRAFFIC CONTROLS: STOP SIGN-SS, TRAFFIC LIGHT=T.L., FLASHING RED BALI=F.R.

TRAFFIC CODES
PARKING RESTRICTIONS: A.M. PEAK, P.M. PEAK, A.M./P.M. PEAK, NO PARKING ANYTIME=N.P., COMM/IND. ACCESS=E

SYSTEM				TRAFFIC		LINE DIAGRAM	TRAFFIC			PAVEMENT DATA
	FUNCT CLASS	HWY. SYS.	HPMS SAMPLE	PREG. REST.	COM/IND ACCESS		CONTROL	COM/IND ACCESS	PREG. REST.	
						PT 0.50				
						360° EDGEPARK CT				
						0.45 MU 3544				
						Elliston ST				
						MU 3581 0.37				
						Everdale CT				
						MU 3580 0.33				
						Eloise CT				
						MU 3545 0.22				
						PRC 0.19 PRC				
						Eagles Nest DR				
						0.15 MU 3542 45° @.52				
						0.14 PC				
						0.11 PT				
						EVERWOOD CT				
						MU 0.10 3543 @.02 45°				
										36'I
						0.03 PC				JCC
										2UML
						EXCALIBUR MU 0.00 0.11 SD @.22				

SYSTEM				TRAFFIC		LINE DIAGRAM	TRAFFIC			PAVEMENT DATA
FUNCT. CLASS	HWY SYS.	HPMS SAMPLE		PRKG. REST.	COM/IND ACCESS		CONTROL	COM/IND ACCESS	PRKG. REST.	

PAVEMENT DATA
36' I
JC-C
20ML

Washington Urban

00-7MU

SHA 51.3 - 8 Revised
4.83

MARYLAND STATE HIGHWAY ADMINISTRATION

Bowie

ROAD INVENTORY SHEET

Party Chief GD
Recorder EF
Assistant
Map No./Dir. F-12C / E
State Coordinates 877-404

Road No. MU 3587
Road Name EARLY GLOW LA
County PG
Date 3-1-01
Sheet No. 1 OF 1

TRAFFIC CODES

TRAFFIC CONTROLS: STOP SIGN-SS, TRAFFIC LIGHT=T.L., FLASHING RED BALL=F.R.

PARKING RESTRICTIONS: A.M. PEAK, P.M. PEAK, A.M./P.M. PEAK, NO PARKING ANYTIME=N.P., COMM/IND. ACCESS=E

SYSTEM: FUNCT CLASS	SYSTEM: HWY. SYS	SYSTEM: HPMS SAMPLE	TRAFFIC: PREG. REST.	TRAFFIC: COM/IND ACCESS	LINE DIAGRAM	TRAFFIC: CONTROL	TRAFFIC: COM/IND ACCESS	TRAFFIC: PREG. REST.	PAVEMENT DATA
					ROAD 0 12 END	SS			
urban local				E	90° 0 09				
					EDGEVIEW TERR @.17				
					MU 3584 0 02				20'I
									JC-C
					EXCALIBUR RD @.20				2UML
					MU 0 00 609	SS			

COUNTY _____ ROAD NO. _____ PAGE ___ OF ___

SYSTEM				TRAFFIC		LINE DIAGRAM	TRAFFIC				PAVEMENT DATA
FUNCT CLASS	HWY SYS	HPMS SAMPLE		PREG. REST.	COM/IND ACCESS		CONTROL	COM/IND ACCESS	PREG. REST.		

SHA 51.3 - 8 Revised
4.83

BOWIE

MARYLAND STATE HIGHWAY ADMINISTRATION

ROAD INVENTORY SHEET MU 0607

90 ST. Ex #32

Party Chief BB
Recorder BB
Assistant
Map No./Dir. F12 / S
State Coordinates 877-406

Road No. ~~OP 4817~~
Road Name EASTHAVEN LANE
County P.G.
Date 3-14-91
Sheet No. 1 OF 2

93-22
91-21, 20, 19
3-12-98
BB/AP

TRAFFIC CODES
TRAFFIC CONTROLS: STOP SIGN=SS, TRAFFIC LIGHT=T.L., FLASHING RED BALL=F.R.

TRAFFIC CODES
PARKING RESTRICTIONS: A.M. PEAK, P.M. PEAK, A.M./P.M. PEAK, NO PARKING ANYTIME=N.P., COMM/IND. ACCESS=E

SYSTEM				TRAFFIC		LINE DIAGRAM	TRAFFIC			PAVEMENT DATA
FED. AID.	FUNCT CLASS.	HWY. SYS.	HPMS SAMPLE	PRKG. REST.	COM/IND. ACCESS		CONTROL	COM/IND. ACCESS	PRKG. REST.	
						EBBYNSIDE CT				
						0 23 MU ~~(PROP)~~ 0616				
						0 14 PC				
						EASTHAVEN CT				
					E	TO Condos 0 11 TO Condos		E		
NOV FA										
	URB LOCAL									
		COUNTY URBAN								
						0 07 PT				
						30°				
					E	0 04 PC				
										36 I
						(OLD Collington Rd				JC-C
						~~MD~~ ~~197~~)				2UNL
						~~MD~~ 0 00 ~~197 B~~	SS			✓
						MU 1985				
						HOWARD Co. MU 0880				

SYSTEM				TRAFFIC		LINE DIAGRAM	TRAFFIC				PAVEMENT DATA
FED. AID.	FUNCT. CLASS.	HWY. SYS.	HPMS SAMPLE	PRKG. REST.	COM/IND ACCESS		CONTROL	COM/IND ACCESS	PRKG. REST.		
						Collington Rd (OLD ~~MD~~ ~~197~~) ~~MD~~ MU 0 39 ~~197 B~~ 1985	55				
						0 34 PT					
						ERWIN CT 0 33 MU ~~(DROP)~~ 0613					
						180°					
				E		EASTHAVEN CT ELSMERE CT TO Condos 0 29 MU ~~(DROP)~~ 0614					3 o I Jc-c 2UML

Washington Urban 99-2

SHA 51.3 - 8 Revised 4.83

MARYLAND STATE HIGHWAY ADMINISTRATION

Bowie

ROAD INVENTORY SHEET

Party Chief GD
Recorder EF
Assistant
Map No./Dir. F-12C / N
State Coordinates 875-401

Road No. MU 3537
Road Name EASTON DR
County PRINCE GEORGES
Date 2-24-00
Sheet No. 1 OF 1

TRAFFIC CODES

TRAFFIC CONTROLS: STOP SIGN-SS, TRAFFIC LIGHT=T.L., FLASHING RED BALL=F.R.

TRAFFIC CODES

PARKING RESTRICTIONS: A.M. PEAK, P.M. PEAK, A.M./P.M. PEAK, NO PARKING ANYTIME=N.P., COMM/IND. ACCESS=E

SYSTEM				TRAFFIC		LINE DIAGRAM	TRAFFIC			PAVEMENT DATA
	FUNCT CLASS	HWY SYS	HPMS SAMPLE	PREG. REST.	COM/IND ACCESS		CONTROL	COM/IND ACCESS	PREG. REST.	
						ROAD 0.18 END				
						EPHRON CIRCLE				
						MU 3538 0.05 @1.00				
						↖45° 0.03				
						EPHRON CIRCLE				
						MU 3538 0.02 @1.06				26'I
										JC-C
						NORTHVIEW DR				2UML
						MU 0.00 1959 @1.40 (L)				

COUNTY _____ ROAD NO. _____ PAGE ___ OF ___

SYSTEM				TRAFFIC		LINE DIAGRAM	TRAFFIC				PAVEMENT DATA
FUNCT CLASS	HWY SYS	HPMS SAMPLE		PREG. REST.	COM/IND ACCESS		CHANGE	COM/IND ACCESS	PREG. REST.		

SHA 51.3 - 8 Revised
4.83

MARYLAND STATE HIGHWAY ADMINISTRATION

ROAD INVENTORY SHEET

89-19

Party Chief BB
Recorder BB
Assistant
Map No./Dir. IN
State Coordinates BOWIE

Road No. MUN. 0591
Road Name EASTVIEW TERR.
County PR. GEO.
Date 3-5-90
Sheet No. 1 OF 1

SYSTEM				TRAFFIC		LINE DIAGRAM	TRAFFIC			PAVEMENT DATA
FED. AID.	FUNCT CLASS.	HWY. SYS.	HPMS SAMPLE	PRKG. REST.	COM/IND. ACCESS		CONTROL	COM/IND. ACCESS	PRKG. REST.	
						D E				
						CUL 003 SAC				
						ENDICOTT MU. 000 DR. 0593				26'I JC-C

TRAFFIC CODES

TRAFFIC CONTROLS: STOP SIGN=SS, TRAFFIC LIGHT=T.L., FLASHING RED BALL=F.R.

TRAFFIC CODES

PARKING RESTRICTIONS: A.M. PEAK, P.M. PEAK, A.M./P.M. PEAK, NO PARKING ANYTIME=N.P., COMM/IND. ACCESS=E

SYSTEM				TRAFFIC		LINE DIAGRAM	TRAFFIC			PAVEMENT DATA
FED. AID.	FUNCT. CLASS.	HWY. SYS.	HPMS SAMPLE	PRK.G. REST.	COM/IND ACCESS		CONTROL	COM/IND ACCESS	PRK.G. REST.	

SHA 51.3 - 8 Revised
4.83

BOWIE

MARYLAND STATE HIGHWAY ADMINISTRATION

ROAD INVENTORY SHEET

97-21

Party Chief BB
Recorder AP
Assistant —
Map No./Dir. 15
State Coordinates

Road No. MU 0616
Road Name EBBYNSIDE CT
County PRINCE GEORGES
Date 3/12/98
Sheet No. 1 OF 1

TRAFFIC CODES
TRAFFIC CONTROLS: STOP SIGN-SS, TRAFFIC LIGHT=T.L., FLASHING RED BALL=F.R.

TRAFFIC CODES
PARKING RESTRICTIONS: A.M. PEAK, P.M. PEAK, A.M./P.M. PEAK, NO PARKING ANYTIME=N.P., COMM/IND. ACCESS=E

SYSTEM				TRAFFIC		LINE DIAGRAM	TRAFFIC			PAVEMENT DATA
	FUNCT CLASS	HWY. SYS	HPMS SAMPLE	PKG. REST.	COM/IND. ACCESS		CONTROL	COM/IND. ACCESS	PKG. REST.	
						EBBYNSIDE CT				
						MU 0 07 0616				
						0 06				
				PKG		0 05 90°			P.K.G.	
						0 04 90°				
						0 02 90°				
						(EBBYNSIDE CT)				
						MU 0616 0 01				
										26'I
										J C-C
										2 4ML
						EAST HAVEN MU 0 00 CN 0607	SS			

COUNTY _____ ROAD NO. _____ PAGE ___ OF ___

SYSTEM				TRAFFIC		LINE DIAGRAM	TRAFFIC				PAVEMENT DATA
FUNCT. CLASS	HWY SYS.	HPMS SAMPLE		PREG. REST.	COM/IND ACCESS		CONTROL	COM/IND ACCESS	PREG. REST.		

Washington Urban
99-3

SHA 51.3 - 8 Revised
4.83

MARYLAND STATE HIGHWAY ADMINISTRATION

Bowie

ROAD INVENTORY SHEET

Party Chief GD
Recorder EF
Assistant
Map No./Dir. F-12C / E
State Coordinates 875-401

Road No. MU 3541
Road Name EBONY CT
County PRINCE GEORGES
Date 2-24-00
Sheet No. 1 OF 1

TRAFFIC CODES
TRAFFIC CONTROLS: STOP SIGN-SS, TRAFFIC LIGHT=T.L., FLASHING RED BALL=F.R.

TRAFFIC CODES
PARKING RESTRICTIONS: A.M. PEAK, P.M. PEAK, A.M./P.M. PEAK, NO PARKING ANYTIME=N.P., COMM/IND. ACCESS=E

SYSTEM				TRAFFIC		LINE DIAGRAM	TRAFFIC			PAVEMENT DATA
	FUNCT CLASS	HWY SYS	NHAS SAMPLE	PREG. REST.	COM/IND ACCESS		CONTROL	COM/IND ACCESS	PREG. REST.	
						ROAD 007 END				
						ELINOIR CT				26'I JC-C 2UML
						MU 000 3540 @.04				

COUNTY _____ ROAD NO. _____ PAGE ___ OF ___

SYSTEM				TRAFFIC			LINE DIAGRAM	TRAFFIC				PAVEMENT DATA
FUNCT CLASS	HWY SYS	HPMS SAMPLE		PREG. RESP.	COM/IND ACCESS			ONEWAY	COM/IND ACCESS	PREG. RESP.		

SHA 51.3 - 8 Revised
4.83

MARYLAND STATE HIGHWAY ADMINISTRATION

ROAD INVENTORY SHEET

87-24

Party Chief: WB
Recorder: CG
Assistant:
Map No./Dir.: 1
State Coordinates: BOWIE

Road No.: MU 605
Road Name: ECHOLS CT
County: P.G.
Date: 2-11-88
Sheet No.: 1 OF 1

SYSTEM				TRAFFIC		LINE DIAGRAM	TRAFFIC			PAVEMENT DATA
FED. AID.	FUNCT. CLASS.	HWY. SYS.	HPMS SAMPLE	PRKG. REST.	COM/IND. ACCESS		CONTROL	COM/IND. ACCESS	PRKG. REST.	



24' I
J C-C

TRAFFIC CODES

TRAFFIC CONTROLS: STOP SIGN=S.S., TRAFFIC LIGHT=T.L., FLASHING RED BALL=F.R.

TRAFFIC CODES

PARKING RESTRICTIONS: A.M. PEAK, P.M. PEAK, A.M./P.M. PEAK, NO PARKING ANYTIME=N.P., COMM/IND. ACCESS=E


SYSTEM
FED. AID.
FUNCT. CLASS.
HWY. SYS.
HPMS SAMPLE
TRAFFIC
PRKG. REST.
COM/IND ACCESS
LINE DIAGRAM
TRAFFIC
CONTROL
COM/IND ACCESS
PRKG. REST.
PAVEMENT DATA

SHA 51.3 - 8 Revised 4.83

MARYLAND STATE HIGHWAY ADMINISTRATION

MU (01-08)

Bowie

ROAD INVENTORY SHEET

Party Chief GD
Recorder EF
Assistant
Map No./Dir. F-12C / N
State Coordinates 879-402

Road No. MU 3611
Road Name Eddinger RD
County PG
Date 2-8-02
Sheet No. 1 OF 1

SYSTEM: FUNCT CLASS | HWY SYS | HPMS SAMPLE
TRAFFIC: PREG. REST. | COMM/IND ACCESS
LINE DIAGRAM
TRAFFIC: CONTROL | COMM/IND ACCESS | PREG. REST.
PAVEMENT DATA

TRAFFIC CODES
TRAFFIC CONTROLS: STOP SIGN-SS, TRAFFIC LIGHT=T.L., FLASHING RED BALL=F.R.

TRAFFIC CODES
PARKING RESTRICTIONS: A.M. PEAK, P.M. PEAK, A.M./P.M. PEAK, NO PARKING ANYTIME-N.P., COMM/IND. ACCESS=I

Urban Local

D e
CUL 0 19 Sac

ENSIGN CT @0.00
MU (01-09) 36120 14

EDGEHILL RD @.07
0 08 MU (01-07) 3610

26'I
JC-C
2UML

CUL 0 00 Sac
Ne

COUNTY _____ ROAD NO. _____ PAGE ___ OF ___

SYSTEM				TRAFFIC		LINE DIAGRAM	TRAFFIC				PAVEMENT DATA
	FUNCT CLASS	HWY SYS	HPMS SAMPLE	PRES.	COM/IND ACCESS		CRITERIA	COM/IND ACCESS	PRES.		

SHA 51.3 - 8 Revised
4.83

MARYLAND STATE HIGHWAY ADMINISTRATION

MU (01-06)

Bowie

ROAD INVENTORY SHEET OP 5387

Party Chief	GD	Road No.	MU 3615
Recorder	EF	Road Name	Edenwood DR
Assistant		County	PG
Map No./Dir.	F-12C / W	Date	2-8-02
State Coordinates	879-402	Sheet No.	1 OF 1

TRAFFIC CODES

TRAFFIC CONTROLS: STOP SIGN-SS, TRAFFIC LIGHT=T.L., FLASHING RED BALL=F.R.

TRAFFIC CODES

PARKING RESTRICTIONS: A.M. PEAK, P.M. PEAK, A.M./P.M. PEAK, NO PARKING ANYTIME-N.P., COMM/IND. ACCESS=E

SYSTEM: FUNCT CLASS	SYSTEM: HWY SYS	SYSTEM: HPMS SAMPLE	TRAFFIC: PRKG. REST.	TRAFFIC: COM/IND ACCESS	LINE DIAGRAM	TRAFFIC: CONTROL	TRAFFIC: COM/IND ACCESS	TRAFFIC: PRKG. REST.	PAVEMENT DATA
					De				
					CUL 017 Sac				
					30° 011				
					53 87				
					007 309				
					08				
Urban Local				E	30° 003				26'I
									JC-C
									2UML
					000				
					EXCALIBUR CO RD 611 @.58				

COUNTY _____ ROAD NO. _____ PAGE ___ OF ___

SYSTEM				TRAFFIC		LINE DIAGRAM	TRAFFIC			PAVEMENT DATA
	FUNCT. CLASS	HWY SYS	HPMS SAMPLE	PRKG REST.	COM/IND ACCESS		CONTROL	COM/IND ACCESS	PRKG. REST.	

SHA 51.3 - 8 Revised
4.83

MARYLAND STATE HIGHWAY ADMINISTRATION

MU (01-07)

Bowie

ROAD INVENTORY SHEET

Party Chief	GD	Road No.	MU 3610
Recorder	EF	Road Name	EdgeHill RD
Assistant		County	PG
Map No./Dir.	F-12C / S	Date	2-8-02
State Coordinates	879-402	Sheet No.	1 OF 1

TRAFFIC CODES

TRAFFIC CONTROLS: STOP SIGN-SS, TRAFFIC LIGHT=T.L., FLASHING RED BALL=F.R.

TRAFFIC CODES

PARKING RESTRICTIONS: A.M. PEAK, P.M. PEAK, A.M./P.M. PEAK, NO PARKING ANYTIME-N.P., COMM/IND. ACCESS=E

SYSTEM: FUNCT CLASS	SYSTEM: HWY SYS	SYSTEM: HPMS SAMPLE	TRAFFIC: PRKG. REST.	TRAFFIC: COM/IND ACCESS	LINE DIAGRAM	TRAFFIC: CONTROL	TRAFFIC: COM/IND ACCESS	TRAFFIC: PRKG. REST.	PAVEMENT DATA
					EDDinger RD @.08				
					MU 007 (01-08) 3611				
					@0.00 EURO CT EPSILON CT @0.00				
					MU (01-11) 3614 003 MU (01-10) 3613				
Urban Local									26'I
									JC·C
									2UML
					EXCALIBUR MU 000 RD 611 @.31				
					Ellerton RD Ent To T.H.				

COUNTY _____ ROAD NO. _____ PAGE ___ OF ___

SYSTEM				TRAFFIC		LINE DIAGRAM	TRAFFIC			PAVEMENT DATA
	FUNCT. CLASS	HWY SYS	HPMS SAMPLE	PRKG REST	COM/IND ACCESS		CONTROL	COM/IND ACCESS	PRKG. REST.	

Washington Urban
99-34

SHA 51.3 - 8 Revised
4.83

MARYLAND STATE HIGHWAY ADMINISTRATION

Bowie

ROAD INVENTORY SHEET

Party Chief GD
Recorder EF
Assistant
Map No./Dir. F-12C / E
State Coordinates 879-401

Road No. MU 3544
Road Name EdgePark CT
County Prince George
Date 2-24-00
Sheet No. 1 OF 1

TRAFFIC CODES
TRAFFIC CONTROLS: STOP SIGN=SS, TRAFFIC LIGHT=T.L., FLASHING RED BALI=F.R.

TRAFFIC CODES
PARKING RESTRICTIONS: A.M. PEAK, P.M. PEAK, A.M./P.M. PEAK, NO PARKING ANYTIME=N.P., COMM/IND. ACCESS=E

SYSTEM				TRAFFIC		LINE DIAGRAM	TRAFFIC			PAVEMENT DATA
	FUNCT CLASS	HWY. SYS	HPMS SAMPLE	PREG. REST.	COM/IND ACCESS		CONTROL	COM/IND ACCESS	PREG. REST.	
						DE CUL DOT Sac Eagles Nest DR 000 3542 @,45				26'I JC-C 2UML

COUNTY _____ ROAD NO. _____ PAGE ___ OF ___

SYSTEM				TRAFFIC		LINE DIAGRAM	TRAFFIC				PAVEMENT DATA
FUNCT CLASS	HWY SYS	NPMS SAMPLE		PKG. REST	COM/IND ACCESS		OTHER	COM/IND ACCESS	PKG. REST.		

Washington Urban

00-5MU

SHA 51.3 - 8 Revised
4.83

MARYLAND STATE HIGHWAY ADMINISTRATION

Bowie

ROAD INVENTORY SHEET

Party Chief GD
Recorder EF
Assistant
Map No./Dir. F-12C / N
State Coordinates 877-404

Road No. MU 3584
Road Name EDGEVIEW TERRACE
County PG
Date 3-1-01
Sheet No. 1 OF

TRAFFIC CODES
TRAFFIC CONTROLS: STOP SIGN-SS, TRAFFIC LIGHT=T.L., FLASHING RED BALI=F.R.

TRAFFIC CODES
PARKING RESTRICTIONS: A.M. PEAK, P.M. PEAK, A.M./P.M. PEAK, NO PARKING ANYTIME=N.P., COMM/IND. ACCESS=E

SYSTEM				TRAFFIC		LINE DIAGRAM	TRAFFIC			PAVEMENT DATA
	FUNCT CLASS	HWY. SYS	HPMS SAMPLE	PREG. REST.	COM/IND ACCESS		CONTROL	COM/IND ACCESS	PREG. REST.	
						EARLY GLOW LA @.02				
						MU 017 3587				
						ELite ST @.02				
	urban	local				MU 009 3583	SS			
						90° 002				20'I
										JC-C
						(EXCALIBUR RD) @.04				2UML
						MU 000 609	SS			

COUNTY _____ ROAD NO. _____ PAGE ___ OF ___

SYSTEM				TRAFFIC		LINE DIAGRAM	TRAFFIC			PAVEMENT DATA
	FUNCT CLASS	HWY SYS	HPMS SAMPLE	PRKG. REST.	COM/IND ACCESS		CONTROL	COM/IND ACCESS	PRKG. REST.	

SHA 51.3 - 8 Revised
4.83

MARYLAND STATE HIGHWAY ADMINISTRATION

ROAD INVENTORY SHEET

Party Chief BB
Recorder DW
Assistant
Map No./Dir. /N
State Coordinates Bowie

Road No. MU 0597
Road Name EDmond Way
County P.G.
Date 3-21-89
Sheet No. 1 OF 1

88-10

SYSTEM				TRAFFIC		LINE DIAGRAM	TRAFFIC			PAVEMENT DATA
FED. AID.	FUNCT CLASS.	HWY. SYS.	HPMS SAMPLE	PRKG. REST.	COM/IND. ACCESS		CONTROL	COM/IND. ACCESS	PRKG. REST.	
						Proposed				
						EWField Dr				
						MU 0595 007	SS			
										26'I
										J-CC
						Cul 000 Sac				
						DE				

TRAFFIC CODES
TRAFFIC CONTROLS: STOP SIGN=SS, TRAFFIC LIGHT=T.L., FLASHING RED BALL=F.R.

TRAFFIC CODES
PARKING RESTRICTIONS: A.M. PEAK, P.M. PEAK, A.M./P.M. PEAK, NO PARKING ANYTIME=N.P., COMM/IND. ACCESS=E


SYSTEM
FED. AID.
FUNCT. CLASS.
HWY. SYS.
HPMS SAMPLE
TRAFFIC
PRKG. REST.
COM/IND ACCESS
LINE DIAGRAM
TRAFFIC
CONTROL
COM/IND ACCESS
PRKG. REST.
PAVEMENT DATA

98-15MU

SHA 51.3 - 8 Revised 4.83

MARYLAND STATE HIGHWAY ADMINISTRATION

BOWIE

ROAD INVENTORY SHEET

Party Chief G.D.
Recorder E.F.
Assistant
Map No./Dir. 1 E
State Coordinates

Road No. MU 1018
Road Name ELDER OAKS BLVD
County PRINCE GEORGE'S
Date 2/19/99
Sheet No. 1 OF 1

SYSTEM				TRAFFIC		LINE DIAGRAM	TRAFFIC			PAVEMENT DATA
FUNCT CLASS	HWY. SYS.	HPMS SAMPLE		PREG. REST.	COM/IND ACCESS		CONTROL	COM/IND ACCESS	PREG. REST.	
					E	PT 0 37 100° 0 26 EVENSONG LN ENT to T.H. 0 20 PC 0 18 ELYSIAN LANE ENT to T.H. 0 16 ELLIPSE TERR ENT to T.H. 0 12 — EIGHT PENNY LN ENT to T.H. ELLIPSE TERR ENT to T.H. 0 05 — EAVES LANE ENT to T.H. MITCHELLVILLE RD CO 0 00 73		E		36'I JC-C 2ML 2-18'I 6'GRS MED JC-C 2UML

TRAFFIC CODES

TRAFFIC CONTROLS: STOP SIGN-SS, TRAFFIC LIGHT=T.L., FLASHING RED BALL=F.R.

TRAFFIC CODES

PARKING RESTRICTIONS: A.M. PEAK, P.M. PEAK, A.M./P.M. PEAK, NO PARKING ANYTIME=N.P., COMM/IND. ACCESS=E

COUNTY P6 ROAD NO. _____ PAGE 2 OF 2

SYSTEM				TRAFFIC		LINE DIAGRAM	TRAFFIC			PAVEMENT DATA
	FUNCT. CLASS	HWY SYS	HPMS SAMPLE	PRKG. REST.	COM/IND ACCESS		CONTROL	COM/IND ACCESS	PRKG. REST.	
						Excalibur MU Road 0611				
						0 44				
					E	apts 0 38				
										36' I
										JC-C
										2 ML

Washington Urban

00-8MU

SHA 51.3 - 8 Revised
4.83

MARYLAND STATE HIGHWAY ADMINISTRATION

Bowie

ROAD INVENTORY SHEET

Party Chief GD
Recorder EF
Assistant
Map No./Dir. F12C / E
State Coordinates 877-404

Road No. MU 3585
Road Name ELEGANT COURT
County PG
Date 3-1-01
Sheet No. 1 OF 1

TRAFFIC CODES
TRAFFIC CONTROLS: STOP SIGN-SS, TRAFFIC LIGHT=T.L., FLASHING RED BALL=F.R.

TRAFFIC CODES
PARKING RESTRICTIONS: A.M. PEAK, P.M. PEAK, A.M./P.M. PEAK, NO PARKING ANYTIME=N.P., COMM/IND. ACCESS=E

SYSTEM			TRAFFIC		LINE DIAGRAM	TRAFFIC			PAVEMENT DATA
FUNCT CLASS	HWY. SYS	NHPMS SAMPLE	PREVG. REST.	COM/IND ACCESS		CONTROL	COM/IND ACCESS	PREVG. REST.	
					@M ELEGANT COURT				
					009 3585				
					ELEGANT COURT MU 007 950				
					006 950		E		
					ELEGANT COURT @.09				
					MU 3585 004 850	SS	E		20'I
									JC-C
					ELite ST @.11				2UML
					MU 000 3583	SS			
urban local									

COUNTY _____ ROAD NO. _____ PAGE ___ OF ___

SYSTEM				TRAFFIC		LINE DIAGRAM	TRAFFIC			PAVEMENT DATA
	FUNCT. CLASS	HWY SYS	HPMS SAMPLE	PRKG. REST.	COM/IND ACCESS		CONTROL	COM/IND ACCESS	PRKG. REST.	

Washington urban

00-9MU

SHA 51.3 - 8 Revised
4.83

MARYLAND STATE HIGHWAY ADMINISTRATION

Bowie

ROAD INVENTORY SHEET

Party Chief	GD	Road No.	MU 3586
Recorder	EF	Road Name	ELF STONE CT
Assistant		County	PG
Map No./Dir.	F-12C / W	Date	3-1-01
State Coordinates	877-404	Sheet No.	1 OF 1

TRAFFIC CODES

TRAFFIC CONTROLS: STOP SIGN-SS, TRAFFIC LIGHT=T.L., FLASHING RED BALL=F.R.

TRAFFIC CODES

PARKING RESTRICTIONS: A.M. PEAK, P.M. PEAK, A.M./P.M. PEAK, NO PARKING ANYTIME=N.P., COMM/IND. ACCESS=E

SYSTEM: FUNCT CLASS	SYSTEM: HWY. SYS.	SYSTEM: HPMS SAMPLE	TRAFFIC: PRKG. REST.	TRAFFIC: COM/IND ACCESS	LINE DIAGRAM	TRAFFIC: CONTROL	TRAFFIC: COM/IND ACCESS	TRAFFIC: PRKG. REST.	PAVEMENT DATA
urban local					ELF MU STONE CT 3586				
					008				
					007 PT				
					200°				
					ELF MU STONE CT 3586				
					005 PC				
					003				
									20'I
									Jc-c
					(ELite ST) @.13				2UML
					MU 000 3583	SS			

COUNTY _____ ROAD NO. _____ PAGE ___ OF ____

SYSTEM				TRAFFIC		LINE DIAGRAM	TRAFFIC				PAVEMENT DATA
FUNCT CLASS	HWY SYS	NHS	SAMPLE	PKG. REST.	COM/IND ACCESS		OTHER	COM/IND ACCESS	PKG. REST.		

Washington Urban
99-4

SHA 51.3 - 8 Revised
4.83

MARYLAND STATE HIGHWAY ADMINISTRATION

Bowie ROAD INVENTORY SHEET

Party Chief GD
Recorder EF
Assistant
Map No./Dir. F-12C / N
State Coordinates 875-401

Road No. MD 3540
Road Name ELINOR CT
County PRINCE GEORGES
Date 2-24-00
Sheet No. 1 OF 1

TRAFFIC CODES

TRAFFIC CONTROLS: STOP SIGN=SS, TRAFFIC LIGHT=T.L., FLASHING RED BALL=F.R.

TRAFFIC CODES

PARKING RESTRICTIONS: A.M. PEAK, P.M. PEAK, A.M./P.M. PEAK, NO PARKING ANYTIME=N.P., COMM/IND. ACCESS=E

SYSTEM				TRAFFIC		LINE DIAGRAM	TRAFFIC			PAVEMENT DATA
FUNCT CLASS	HWY SYS	HPMS SAMPLE		PREG. REST.	COM/IND ACCESS		CONTROL	COM/IND ACCESS	PREG. REST.	
						ROAD ENDS				
						0.06 160'				
						Ebony CT				
						0.04 MD 3541				26'I
										JcC
						NorthView DR				2UML
						MD 0.00 1959				
						@1.56(L)				

COUNTY _____ ROAD NO. _____ PAGE ___ OF ___

SYSTEM				TRAFFIC		LINE DIAGRAM	TRAFFIC			PAVEMENT DATA
	FUNCT. CLASS	HWY SYS	HPMS SAMPLE	PRKG. REST.	COM/IND ACCESS		CONTROL	COM/IND ACCESS	PRKG. REST.	

Washington Urban

00-16MU

SHA 51.3 - 8 Revised
4.83

MARYLAND STATE HIGHWAY ADMINISTRATION

Bowie

ROAD INVENTORY SHEET

Party Chief GD
Recorder EF
Assistant
Map No./Dir. F-12C / S
State Coordinates 880-400

Road No. MU 3581
Road Name ELISTON ST
County PG
Date 3-1-01
Sheet No. 1 OF 1

TRAFFIC CODES

TRAFFIC CONTROLS: STOP SIGN-SS, TRAFFIC LIGHT=T.L., FLASHING RED BALL=F.R.

TRAFFIC CODES

PARKING RESTRICTIONS: A.M. PEAK, P.M. PEAK, A.M./P.M. PEAK, NO PARKING ANYTIME=N.P., COMM/IND. ACCESS=E

SYSTEM				TRAFFIC		LINE DIAGRAM	TRAFFIC			PAVEMENT DATA
	FUNCT CLASS	HWY. SYS	HPMS SAMPLE	PREG. REST.	COM/IND ACCESS		CONTROL	COM/IND ACCESS	PREG. REST.	
	urban local					DE CUL 014 SAC ELLESBERRY CT @0.00 MU 3582 008 EAGLES NEST DR @.37 MU 000	SS			26'I JC-C 2UML

COUNTY _____ ROAD NO. _____ PAGE ___ OF ___

SYSTEM				TRAFFIC		LINE DIAGRAM	TRAFFIC				PAVEMENT DATA
FUNCT CLASS	HWY SYS	HPMS SAMPLE		PREG REST	COM/IND ACCESS		CONFIG	COM/IND ACCESS	PREG. REST.		

Washington Urban 00-6MU

SHA 51.3 - 8 Revised 4.83

MARYLAND STATE HIGHWAY ADMINISTRATION

Bowie

ROAD INVENTORY SHEET

Party Chief GD
Recorder EF
Assistant
Map No./Dir. F12C / N
State Coordinates 877-404

Road No. MU 3583
Road Name Elite St
County PG
Date 3-1-01
Sheet No. 1 OF 1

TRAFFIC CODES

TRAFFIC CONTROLS: STOP SIGN-SS, TRAFFIC LIGHT=T.L., FLASHING RED BALL=F.R.

TRAFFIC CODES

PARKING RESTRICTIONS: A.M. PEAK, P.M. PEAK, A.M./P.M. PEAK, NO PARKING ANYTIME=N.P., COMM/IND. ACCESS=E

SYSTEM				TRAFFIC		LINE DIAGRAM	TRAFFIC			PAVEMENT DATA
	FUNCT CLASS	HWY. SYS	HPMS SAMPLE	PREG. REST.	COMM/IND ACCESS		CONTROL	COMM/IND ACCESS	PREG. REST.	
	urban local					ROAD 0.15 END				
						ELF STONE CT @0.00 MU 3586 0.13				
						ELEGANT COURT @0.00 0.11 MU 3585				
						0.06 456 @0.09 EDGEVIEW TERRACE MU 0.02 3584				20'I Jc-c 2umL
						0.00 EXCALIBUR MU RD @0.11 669	SS			

COUNTY _____ ROAD NO. _____ PAGE ___ OF ___

SYSTEM				TRAFFIC		LINE DIAGRAM	TRAFFIC				PAVEMENT DATA
FUNCT CLASS	HWY SYS	HPMS SAMPLE		PREG. REST	COM/IND ACCESS		% CH HRGL	COM/IND ACCESS	PREG. REST.		

SHA 51.3 - 8 Revised
4.83

MARYLAND STATE HIGHWAY ADMINISTRATION

ROAD INVENTORY SHEET

Party Chief BB
Recorder DW
Assistant
Map No./Dir. 1 E
State Coordinates Bowie

Road No. MU0599
Road Name Ellen Ct
County P.G.
Date 3-21-89
Sheet No. 1 OF 1

88-13

SYSTEM				TRAFFIC		LINE DIAGRAM	TRAFFIC			PAVEMENT DATA
FED. AID.	FUNCT CLASS.	HWY. SYS.	HPMS SAMPLE	PRKG. REST.	COM/IND. ACCESS		CONTROL	COM/IND. ACCESS	PRKG. REST.	

SYSTEM				TRAFFIC		LINE DIAGRAM	TRAFFIC			PAVEMENT DATA
FED. AID.	FUNCT. CLASS.	HWY. SYS.	HPMS SAMPLE	PRKG. REST.	COM/IND ACCESS		CONTROL	COM/IND ACCESS	PRKG. REST.	

Washington Urban

00-17MU

SHA 51.3 - 8 Revised
4.83

MARYLAND STATE HIGHWAY ADMINISTRATION

Bowie

ROAD INVENTORY SHEET

Party Chief GD
Recorder EF
Assistant
Map No./Dir. F-12C / E
State Coordinates 880-400

Road No. MU 3582
Road Name ELLESBERRY COURT
County PG
Date 3-1-01
Sheet No. 1 OF 1

TRAFFIC CODES

TRAFFIC CONTROLS: STOP SIGN-SS, TRAFFIC LIGHT=T.L., FLASHING RED BALL=F.R.

TRAFFIC CODES

PARKING RESTRICTIONS: A.M. PEAK, P.M. PEAK, A.M./P.M. PEAK, NO PARKING ANYTIME=N.P., COMM/IND. ACCESS=E

SYSTEM				TRAFFIC		LINE DIAGRAM	TRAFFIC			PAVEMENT DATA
	FUNCT CLASS	HWY. SYS	NHAS SAMPLE	PREG. REST.	COM/IND ACCESS		CONTROL	COM/IND ACCESS	PREG. REST.	
						DE				
						CUL 007 Sac				
	Urban local									
						ELISTON ST @.08				26'I
										JC-C
										2UML
						MU 000 3581	SS			

COUNTY _____ ROAD NO. _____ PAGE ___ OF ___

SYSTEM				TRAFFIC			LINE DIAGRAM	TRAFFIC				PAVEMENT DATA
FUNCT CLASS	HWY SYS	HPMS SAMPLE		PREG. REST.	COM/IND ACCESS			CONTROL	COM/IND ACCESS	PREG. REST.		

Form 6 HPS (Rev. 1961)

ROAD INVENTORY SHEET

Party Chief SCHUYLER
Recorder LANDON
Chainman KOENIG

TL VER.
FR 4/28/78

Road No. 0600
Name ELM AVE
Sheet No. 1 OF 1
Date 4-11-68
County PRINCE GEORGES

BOWIE

11TH ST.
MD 006 ~~197~~ 564

20'I
2-3'ESHLD
30'CW

S

(MUN) (MUN) 9100
10TH 000 ST.

Washington Urban
99-35

SHA 51.3 - 8 Revised
4.83

MARYLAND STATE HIGHWAY ADMINISTRATION

Bowie
ROAD INVENTORY SHEET

Party Chief GD
Recorder EF
Assistant
Map No./Dir. F-12C / N
State Coordinates 879-401

Road No. MU 3545
Road Name ELOISE CT
County PRINCE GEORGES
Date 2-24-00
Sheet No. 1 OF 1

TRAFFIC CODES

TRAFFIC CONTROLS: STOP SIGN-SS, TRAFFIC LIGHT=T.L., FLASHING RED BALI=F.R.

TRAFFIC CODES

PARKING RESTRICTIONS: A.M. PEAK, P.M. PEAK, A.M./P.M. PEAK, NO PARKING ANYTIME=N.P., COMM/IND. ACCESS=E

SYSTEM				TRAFFIC		LINE DIAGRAM	TRAFFIC			PAVEMENT DATA
	FUNCT CLASS	HWY. SYS	HPMS SAMPLE	PREG. REST.	COM/IND ACCESS		CONTROL	COM/IND ACCESS	PREG. REST.	



26'I
JC-C
2UML

COUNTY _____ ROAD NO. _____ PAGE ___ OF ___

SYSTEM				TRAFFIC		LINE DIAGRAM	TRAFFIC			PAVEMENT DATA
	FUNCT. CLASS	HWY SYS	HPMS SAMPLE	PRKG. REST.	COM/IND ACCESS		CONTROL	COM/IND ACCESS	PRKG. REST.	

SHA 51.3 - 8 Revised
4.83

BOWIE

MARYLAND STATE HIGHWAY ADMINISTRATION

ROAD INVENTORY SHEET

97-20

Party Chief BB
Recorder AP
Assistant —
Map No./Dir. 15E
State Coordinates

Road No. MU 0614
Road Name ELSMERE CT
County PRINCE GEORGES
Date 3/12/98
Sheet No. 1 OF 1

SYSTEM: FUNCT CLASS | HWY. SYS | HPMS SAMPLE
TRAFFIC: PKG. REST. | COM/IND ACCESS

LINE DIAGRAM

ELSMERE CT 0614
0 00
ELSMERE MU
0 08
0 7
0 06
PT
180°
PC
ELSMERE MU 0614 CT
0 04
0 02
EASTHAVEN MU
0 00
DR 0607
EASTHAVEN CT ENT. TO CONDOS

TRAFFIC: CONTROL | COM/IND ACCESS | PKG. REST.
SS
P.K.G.

PAVEMENT DATA
26'I
J C-C
2 UML

TRAFFIC CODES
TRAFFIC CONTROLS: STOP SIGN-SS, TRAFFIC LIGHT=T.L., FLASHING RED BALL=F.R.

TRAFFIC CODES
PARKING RESTRICTIONS: A.M. PEAK, P.M. PEAK, A.M./P.M. PEAK, NO PARKING ANYTIME=N.P., COM/IND. ACCESS=E

COUNTY _____ ROAD NO. _____ PAGE ___ OF ___

SYSTEM				TRAFFIC		LINE DIAGRAM	TRAFFIC				PAVEMENT DATA
	FUNCT. CLASS	HWY SYS.	HPMS SAMPLE	PRES. RESP.	COM/IND ACCESS		CONFIG	COM/IND ACCESS	PRES. RESP.		

SHA 51.3 - 8 Revised
4.83

MARYLAND STATE HIGHWAY ADMINISTRATION

ROAD INVENTORY SHEET

89-18

Party Chief BB
Recorder BB
Assistant
Map No./Dir. 1 W
State Coordinates BOWIE

Road No. MUN. 0592
Road Name EMILY CT.
County Pr. GEO.
Date 3-5-90
Sheet No. 1 OF 1

TRAFFIC CODES
TRAFFIC CONTROLS: STOP SIGN=SS, TRAFFIC LIGHT=T.L., FLASHING RED BALL=F.R.

TRAFFIC CODES
PARKING RESTRICTIONS: A.M. PEAK, P.M. PEAK, A.M./P.M. PEAK, NO PARKING ANYTIME=N.P., COMM/IND. ACCESS=E

SYSTEM				TRAFFIC		LINE DIAGRAM	TRAFFIC			PAVEMENT DATA
FED. AID.	FUNCT CLASS.	HWY. SYS.	HPMS SAMPLE	PRKG. REST.	COM/IND. ACCESS		CONTROL	COM/IND. ACCESS	PRKG. REST.	
						D E				
						CUL 0 05 SAC			↑	
										26'I
						ERNST Dr.				JC-C
						MU. 0 00 0594			↓	

SYSTEM				TRAFFIC		LINE DIAGRAM	TRAFFIC			PAVEMENT DATA
FED. AID.	FUNCT. CLASS.	HWY. SYS.	HPMS SAMPLE	PRKG. REST.	COM/IND ACCESS		CONTROL	COM/IND ACCESS	PRKG. REST.	

SHA 51.3 - 8 Revised
4.83

MARYLAND STATE HIGHWAY ADMINISTRATION

ROAD INVENTORY SHEET

87-22

Party Chief WB
Recorder CG
Assistant
Map No./Dir. 1
State Coordinates BOWIE

Road No. MU 603
Road Name EMMANUEL WAY
County P.G.
Date 2-11-88
Sheet No. 1 OF 1

SYSTEM				TRAFFIC		LINE DIAGRAM	TRAFFIC			PAVEMENT DATA
FED. AID.	FUNCT CLASS.	HWY. SYS.	HPMS SAMPLE	PRK.G. REST.	COM/IND. ACCESS		CONTROL	COM/IND. ACCESS	PRK.G. REST.	
						P E				
						CW.004 SAC				
										24'
										J C-C
						EVERETTE DR				
						MV 0.00 601 (87-20)				

TRAFFIC CODES

TRAFFIC CONTROLS: STOP SIGN=SS,
TRAFFIC LIGHT=T.L.,
FLASHING RED BALL=F.R.

TRAFFIC CODES

PARKING RESTRICTIONS: A.M. PEAK,
P.M. PEAK, A.M./P.M. PEAK, NO PARKING
ANYTIME=N.P., COMM/IND. ACCESS=E


SYSTEM
FED. AID.
FUNCT. CLASS.
HWY. SYS.
HPMS SAMPLE
TRAFFIC
PRKG. REST.
COM/IND ACCESS
LINE DIAGRAM
TRAFFIC
CONTROL
COM/IND ACCESS
PRKG. REST.
PAVEMENT DATA

Washington Urban

99-5

SHA 51.3 - 8 Revised
4.83

MARYLAND STATE HIGHWAY ADMINISTRATION

Bowie

ROAD INVENTORY SHEET

Party Chief GD
Recorder EF
Assistant
Map No./Dir. F-12C / N
State Coordinates 875-401

Road No. MU 3539
Road Name Emery CT
County Prince Georges
Date 2-24-00
Sheet No. 1 OF 1

TRAFFIC CODES

TRAFFIC CONTROLS: STOP SIGN-SS, TRAFFIC LIGHT=T.L., FLASHING RED BALL=F.R.

TRAFFIC CODES

PARKING RESTRICTIONS: A.M. PEAK, P.M. PEAK, A.M./P.M. PEAK, NO PARKING ANYTIME=N.P., COMM/IND. ACCESS=E

SYSTEM				TRAFFIC		LINE DIAGRAM	TRAFFIC			PAVEMENT DATA
	FUNCT CLASS	HWY. SYS	HPMS SAMPLE	PREG. REST.	COM/IND ACCESS		CONTROL	COM/IND ACCESS	PREG. REST.	



COUNTY _____ ROAD NO. _____ PAGE ___ OF ___

SYSTEM				TRAFFIC		LINE DIAGRAM	TRAFFIC				PAVEMENT DATA
FUNCT CLASS	HWY SYS	HPMS SAMPLE		PRES.	COM/IND ACCESS		CONTROL	COM/IND ACCESS	PRES.		

SHA 51.3 - 8 Revised
4.83

MARYLAND STATE HIGHWAY ADMINISTRATION

ROAD INVENTORY SHEET

Party Chief BB
Recorder DW
Assistant
Map No./Dir. 15
State Coordinates Bowie

Road No. MU 0596
Road Name Emory Ct
County P.G
Date 3-21-89
Sheet No. 1 OF 1

88-12

SYSTEM				TRAFFIC		LINE DIAGRAM	TRAFFIC			PAVEMENT DATA
FED. AID.	FUNCT. CLASS.	HWY. SYS.	HPMS SAMPLE	PRKG. REST.	COM/IND. ACCESS		CONTROL	COM/IND. ACCESS	PRKG. REST.	

TRAFFIC CODES

TRAFFIC CONTROLS: STOP SIGN=SS, TRAFFIC LIGHT=T.L., FLASHING RED BALL=F.R.

TRAFFIC CODES

PARKING RESTRICTIONS: A.M. PEAK, P.M. PEAK, A.M./P.M. PEAK, NO PARKING ANYTIME=N.P., COMM/IND. ACCESS=E

DE
Cul 005 Sac

26'I
V-CC

ESQuire Terr
MU 000 0598

SYSTEM				TRAFFIC		LINE DIAGRAM	TRAFFIC			PAVEMENT DATA
FED. AID.	FUNCT. CLASS.	HWY. SYS.	HPMS SAMPLE	PRKG. REST.	COM/IND ACCESS		CONTROL	COM/IND ACCESS	PRKG. REST.	

SHA 51.3 - 8 Revised
4.83

MARYLAND STATE HIGHWAY ADMINISTRATION

(92-13) GD/AH 3-5-93

ROAD INVENTORY SHEET

89-20

Party Chief BB
Recorder BB
Assistant
Map No./Dir. 1 W
State Coordinates BOWIE

Road No. MUN. 0593
Road Name ENDICOTT DR.
County Pr. GEO.
Date 3-5-90
Sheet No. 1 OF 1

TRAFFIC CODES
TRAFFIC CONTROLS: STOP SIGN=SS, TRAFFIC LIGHT=T.L., FLASHING RED BALL=F.R.

TRAFFIC CODES
PARKING RESTRICTIONS: A.M. PEAK, P.M. PEAK, A.M./P.M. PEAK, NO PARKING ANYTIME=N.P., COMM/IND. ACCESS=E

SYSTEM				TRAFFIC		LINE DIAGRAM	TRAFFIC			PAVEMENT DATA
FED. AID.	FUNCT CLASS.	HWY. SYS.	HPMS SAMPLE	PRKG. REST.	COM/IND. ACCESS		CONTROL	COM/IND. ACCESS	PRKG. REST.	
						D E				
						CUL 0 15 SAC				
						ERNST Dr.				
						0 10 MU. 0594				
						PT 80° 0 08				
						EAST VIEW TERR.				
						0 05 MU. 0591				
						PC 0 02				26'I
						EVERGREEN PKWY				JC-C
						0 00 MU. 0606				

SYSTEM				TRAFFIC		LINE DIAGRAM	TRAFFIC			PAVEMENT DATA
FED. AID.	FUNCT. CLASS.	HWY. SYS.	HPMS SAMPLE	PRKG. REST.	COM/IND ACCESS		CONTROL	COM/IND ACCESS	PRKG. REST.	

SHA 51.3 - 8 Revised
4.83

MARYLAND STATE HIGHWAY ADMINISTRATION

ROAD INVENTORY SHEET

93-10
GDiAR
3-10-94

Party Chief BB
Recorder DW
Assistant
Map No./Dir. /E
State Coordinates Bowie

Road No. mu 0595 ~~(ep 4644)~~
Road Name Enfield Dr
County P.G
Date 3-21-89
Sheet No. 1 OF 1

88-14

SYSTEM: FED. AID.	FUNCT. CLASS.	HWY. SYS.	HPMS SAMPLE	TRAFFIC: PRKG. REST.	COM/IND. ACCESS	LINE DIAGRAM	TRAFFIC: CONTROL	COM/IND. ACCESS	PRKG. REST.	PAVEMENT DATA
						EVERST DR				
						mu 0 39 0608				
						EPIC Gate				
						Ent to T.H. 0 35 PT				
						(ERICX way)				
						0 32 Mu 602				
						40°				
						Empress way				
						Ent to T.H. 0 23 PC				
						ESQulin Terr				
						0 16 mu 0598				
						PT 0 13				
						EDmond way				
						40° 0 11 mu 0597				
						PC 0 04				
										36' I J-cc
						NorthView Dr				2mL
						Mu 0 00 1959	SS			

TRAFFIC CODES
TRAFFIC CONTROLS: STOP SIGN=SS, TRAFFIC LIGHT=T.L., FLASHING RED BALL=F.R.

TRAFFIC CODES
PARKING RESTRICTIONS: A.M. PEAK, P.M. PEAK, A.M./P.M. PEAK, NO PARKING ANYTIME=N.P., COMM/IND. ACCESS=E

SYSTEM				TRAFFIC		LINE DIAGRAM	TRAFFIC			PAVEMENT DATA
FED. AID.	FUNCT. CLASS.	HWY. SYS.	HPMS SAMPLE	PRK.G. REST.	COM/IND ACCESS		CONTROL	COM/IND ACCESS	PRK.G. REST.	

SHA 51.3 - 8 Revised
4.83

MARYLAND STATE HIGHWAY ADMINISTRATION

MU (01-09)

Bowie

ROAD INVENTORY SHEET

Party Chief GD
Recorder EF
Assistant
Map No./Dir. F-12C / S
State Coordinates 879-402

Road No. MU 3612
Road Name ENSIGN CT
County PG
Date 2-8-02
Sheet No. 1 OF 1

TRAFFIC CODES
TRAFFIC CONTROLS: STOP SIGN-SS, TRAFFIC LIGHT=T.L., FLASHING RED BALL-F.R.

TRAFFIC CODES
PARKING RESTRICTIONS: A.M. PEAK, P.M. PEAK, A.M./P.M. PEAK, NO PARKING ANYTIME-N.P., COMM/IND. ACCESS=I

SYSTEM				TRAFFIC		LINE DIAGRAM	TRAFFIC			PAVEMENT DATA
	FUNCT CLASS	HWY SYS	HPMS SAMPLE	PREG. REST.	COMM/IND ACCESS		CONTROL	COMM/IND ACCESS	PREG. REST.	
						D e				
						CUL 004 Sac				
	Urban Local									
										26'I
										JC-C
										2UML
						EDINGER RD @ H				
						MU 000 (01-08) 3611				

COUNTY _____ ROAD NO. _____ PAGE ___ OF ___

SYSTEM				TRAFFIC		LINE DIAGRAM	TRAFFIC			PAVEMENT DATA
	FUNCT. CLASS	HWY SYS	HPMS SAMPLE	PRKG REST	COM/IND ACCESS		CONTROL	COM/IND ACCESS	PRKG. REST.	

SHA 51.3 - 8 Revised
4.83

BOWIE
MARYLAND STATE HIGHWAY ADMINISTRATION

97-4

ROAD INVENTORY SHEET

Party Chief BB
Recorder AP
Assistant —
Map No./Dir. 1
State Coordinates

Road No. MU 0612
Road Name ENSLEIGH LN
County PRINCE GEORGES
Date 3/12/98
Sheet No. 1 OF 1

TRAFFIC CODES
TRAFFIC CONTROLS: STOP SIGN-SS, TRAFFIC LIGHT=T.L., FLASHING RED BALI=F.R.

TRAFFIC CODES
PARKING RESTRICTIONS: A.M. PEAK, P.M. PEAK, A.M./P.M. PEAK, NO PARKING ANYTIME=N.P., COMM/IND. ACCESS=E

SYSTEM				TRAFFIC		LINE DIAGRAM	TRAFFIC			PAVEMENT DATA
	FUNCT CLASS	HWY. SYS	HPMS SAMPLE	PKG. REST.	COM/IND ACCESS		CONTROL	COM/IND ACCESS	PKG. REST.	
						D E				
						CUL 0 15 SAC				
						0 11				
						0 09				
				E		TO T/H 0 05 30°				26'I
										J C-C
										2 UNL
						NORTHVIEW DR				
						MU 0 00 1959	SS			
						ENTRANCE				

COUNTY _____ ROAD NO. _____ PAGE ___ OF ___

SYSTEM				TRAFFIC		LINE DIAGRAM	TRAFFIC			PAVEMENT DATA
FUNCT. CLASS	HWY SYS	HPMS SAMPLE		PREG. REST.	COM/IND ACCESS		CONFIG	COM/IND ACCESS	PREG. REST.	

Washington Urban
99-6

SHA 51.3 - 8 Revised
4.83

MARYLAND STATE HIGHWAY ADMINISTRATION

Bowie

ROAD INVENTORY SHEET

Party Chief GD
Recorder EF
Assistant
Map No./Dir. F-12C / W
State Coordinates 875-401

Road No. MU 3538
Road Name EPHRON CIRCLE
County PRINCE GEORGES
Date 2-24-00
Sheet No. 1 OF 1

TRAFFIC CODES

TRAFFIC CONTROLS: STOP SIGN-SS, TRAFFIC LIGHT=T.L., FLASHING RED BALL=F.R.

TRAFFIC CODES

PARKING RESTRICTIONS: A.M. PEAK, P.M. PEAK, A.M./P.M. PEAK, NO PARKING ANYTIME=N.P., COMM/IND. ACCESS=E

SYSTEM				TRAFFIC		LINE DIAGRAM	TRAFFIC			PAVEMENT DATA
	FUNCT CLASS	HWY. SYS	HPMS SAMPLE	PREG. REST.	COM/IND ACCESS		CONTROL	COM/IND ACCESS	PREG. REST.	

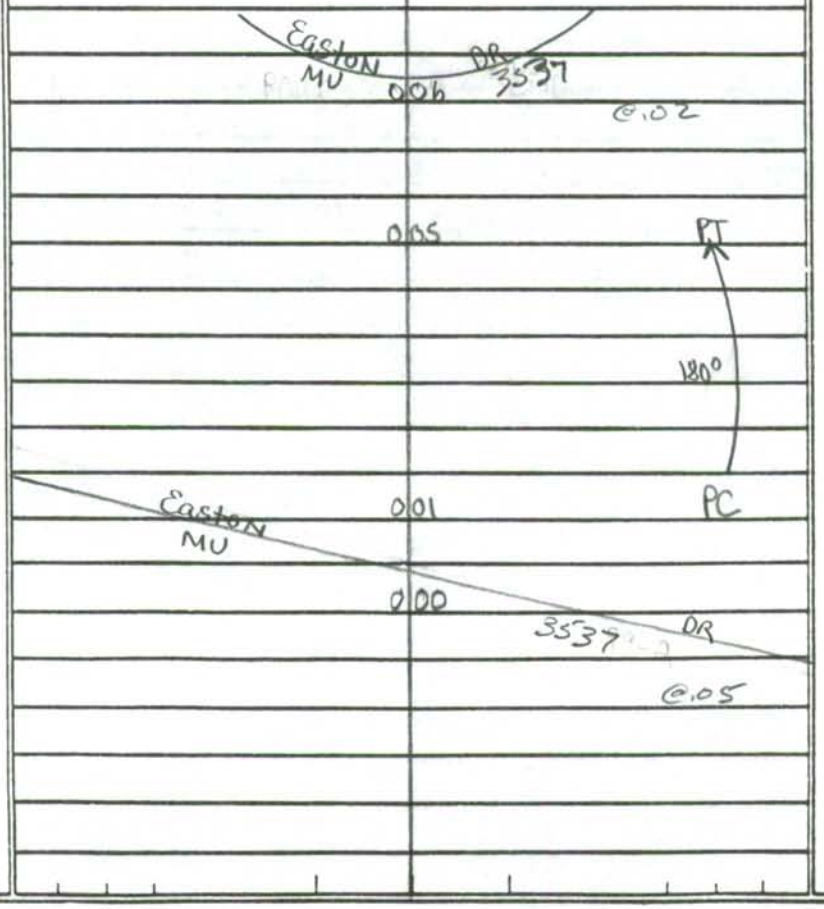

COUNTY _____ ROAD NO. _____ PAGE ___ OF ___

SYSTEM				TRAFFIC		LINE DIAGRAM	TRAFFIC				PAVEMENT DATA
	FUNCT CLASS	HWY SYS	HPMS SAMPLE	PAVG REST	COM/IND ACCESS		CHRG	COM/IND ACCESS	PAVG REST		

SHA 51.3 - 8 Revised
4.83

MARYLAND STATE HIGHWAY ADMINISTRATION

MU (01-10)

Bowie

ROAD INVENTORY SHEET

Party Chief GD
Recorder EF
Assistant
Map No./Dir. F-12C / N
State Coordinates 879-402

Road No. MU 3613
Road Name EPSILON CT
County PG
Date 2-8-02
Sheet No. 1 OF 1

TRAFFIC CODES
TRAFFIC CONTROLS: STOP SIGN-SS, TRAFFIC LIGHT-T.L., FLASHING RED BALL-F.R.

TRAFFIC CODES
PARKING RESTRICTIONS: A.M. PEAK, P.M. PEAK, A.M./P.M. PEAK, NO PARKING ANYTIME-N.P., COMM/RES. ACCESS=E

SYSTEM				TRAFFIC		LINE DIAGRAM	TRAFFIC			PAVEMENT DATA
	FUNCT CLASS	HWY SYS	HPMS SAMPLE	PREG. REST.	COMM/IND ACCESS		CONTROL	COMM/IND ACCESS	PREG. REST.	
	K	Urban Local				D E CUL 008 SAC				26'I JC-C 2UML
	K					EDGE HILL MU 000 RD (01-09) 3610 @ 0.03				
						EURO CT (01-11) 3614 MU @ 0.00				

COUNTY _____ ROAD NO. _____ PAGE ___ OF ___

SYSTEM				TRAFFIC		LINE DIAGRAM	TRAFFIC			PAVEMENT DATA
	FUNCT CLASS	HWY SYS	HPMS SAMPLE	PRKG REST	COM/IND ACCESS		CONTROL	COM/IND ACCESS	PRKG. REST.	

*.02-.03 extension not Reported by Bowie; Credited To City anyway because mileage is so minor. KJP

93-10 EX
GD, AR
3-10-94

SHA 51.3 - 8 Revised
4.83

MARYLAND STATE HIGHWAY ADMINISTRATION

ROAD INVENTORY SHEET

87-21

Party Chief	WB	Road No.	Mu 602
Recorder	CG	Road Name	ERIC~~X~~ WAY
Assistant		County	P.G.
Map No./Dir.	1 W	Date	2-11-88
State Coordinates	BOWIE	Sheet No.	1 OF 1

TRAFFIC CODES

TRAFFIC CONTROLS: STOP SIGN=SS, TRAFFIC LIGHT=T.L., FLASHING RED BALL=F.R.

TRAFFIC CODES

PARKING RESTRICTIONS: A.M. PEAK, P.M. PEAK, A.M./P.M. PEAK, NO PARKING ANYTIME=N.P., COMM/IND. ACCESS=E

SYSTEM: FED. AID.	SYSTEM: FUNCT. CLASS.	SYSTEM: HWY. SYS.	SYSTEM: HPMS SAMPLE	TRAFFIC: PRKG. REST.	TRAFFIC: COM/IND. ACCESS	LINE DIAGRAM	TRAFFIC: CONTROL	TRAFFIC: COM/IND. ACCESS	TRAFFIC: PRKG. REST.	PAVEMENT DATA
						Enfield DR				
						mu 003 0595	SS			
						~~(PROPOSED)~~				
						~~XX XX~~				
						~~ROAD 002 END~~ 002				24'I J-CC
						(EVERETTE DR)				
						mu 000 601 (87-20)				

SYSTEM				TRAFFIC		LINE DIAGRAM	TRAFFIC				PAVEMENT DATA
FED. AID.	FUNCT. CLASS.	HWY. SYS.	HPMS SAMPLE	PRKG. REST.	COM/IND ACCESS		CONTROL	COM/IND ACCESS	PRKG. REST.		

SHA 51.3 - 8 Revised
4.83

MARYLAND STATE HIGHWAY ADMINISTRATION

ROAD INVENTORY SHEET

89-17

Party Chief BB
Recorder BB
Assistant
Map No./Dir. 1 N
State Coordinates BOWIE

Road No. MUN. 0594
Road Name ERNST DR.
County PR. GEO.
Date 3-5-90
Sheet No. 1 OF 1

TRAFFIC CODES
TRAFFIC CONTROLS: STOP SIGN=SS, TRAFFIC LIGHT=T.L., FLASHING RED BALL=F.R.

TRAFFIC CODES
PARKING RESTRICTIONS: A.M. PEAK, P.M. PEAK, A.M./P.M. PEAK, NO PARKING ANYTIME=N.P., COMM/IND. ACCESS=E

SYSTEM				TRAFFIC		LINE DIAGRAM	TRAFFIC			PAVEMENT DATA
FED. AID.	FUNCT CLASS.	HWY. SYS.	HPMS SAMPLE	PRKG. REST.	COM/IND. ACCESS		CONTROL	COM/IND. ACCESS	PRKG. REST.	
						EVERGREEN PKWY				
						MU. 007 0606	SS			↑
						EMILY CT.				
						MU. 0592 004				
										26 I
						ENDICOTT DR.				JC-C
						MU. 000 0593				↓

SYSTEM				TRAFFIC		LINE DIAGRAM	TRAFFIC			PAVEMENT DATA
FED. AID.	FUNCT. CLASS.	HWY. SYS.	HPMS SAMPLE	PRK'G. REST.	COM/IND ACCESS		CONTROL	COM/IND ACCESS	PRK'G. REST.	

SHA 51.3 - 8 Revised 4.83

BOWIE

MARYLAND STATE HIGHWAY ADMINISTRATION

ROAD INVENTORY SHEET

97-19

Party Chief BB
Recorder AP
Assistant —
Map No./Dir. 15 S.E.
State Coordinates

Road No. MU 0613
Road Name ERWIN CT
County PRINCE GEORGES
Date 3/12/98
Sheet No. 1 OF 1

TRAFFIC CODES

TRAFFIC CONTROLS: STOP SIGN-SS, TRAFFIC LIGHT=T.L., FLASHING RED BALI=F.R.

TRAFFIC CODES

PARKING RESTRICTIONS: A.M. PEAK, P.M. PEAK, A.M./P.M. PEAK, NO PARKING ANYTIME=N.P., COMM/IND. ACCESS=E

SYSTEM				TRAFFIC		LINE DIAGRAM	TRAFFIC			PAVEMENT DATA
FUNCT CLASS	HWY. SYS	HPMS SAMPLE		PKG. REST.	COM/IND ACCESS		CONTROL	COM/IND ACCESS	PKG. REST.	
						ERWIN CT				
						MU 0 17 0613				
						0 15 30°				
						0 14				
						0 13 90°				
				PKG.		0 12 90°			PKG	
						ERWIN CT MU 0613				
						PT 0 10				
						60° 0 09				
						PC 0 05				
						0 02				
					E	TO T/H 0 01				26' I
										I C-C
						EASTHAVEN LN				2 UNL
						MU 0 00 0607	SS			

COUNTY _____ ROAD NO. _____ PAGE ___ OF ___

SYSTEM				TRAFFIC		LINE DIAGRAM	TRAFFIC				PAVEMENT DATA
	FUNCT. CLASS	HWY SYS.	HPMS SAMPLE	PRES. REST.	COM/IND ACCESS		CONTROL	COM/IND ACCESS	PRES. REST.		

SHA 51.3 - 8 Revised
4.83

MARYLAND STATE HIGHWAY ADMINISTRATION

ROAD INVENTORY SHEET

Party Chief BB
Recorder DW
Assistant
Map No./Dir. 15
State Coordinates Bowie

Road No. MU 0598
Road Name Esquire Terr.
County P.G.
Date 3-21-89
Sheet No. 1 OF 1

88-11

SYSTEM: FED. AID. | FUNCT CLASS. | HWY. SYS. | HPMS SAMPLE
TRAFFIC: PRKG. REST. | COM/IND. ACCESS

LINE DIAGRAM

TRAFFIC: CONTROL | COM/IND. ACCESS | PRKG. REST.

PAVEMENT DATA

TRAFFIC CODES
TRAFFIC CONTROLS: STOP SIGN=SS, TRAFFIC LIGHT=T.L., FLASHING RED BALL=F.R.

TRAFFIC CODES
PARKING RESTRICTIONS: A.M. PEAK, P.M. PEAK, A.M./P.M. PEAK, NO PARKING ANYTIME=N.P., COMM/IND. ACCESS=E

D E
Cul 009 Sac

Emory Ct
mu 0596 003

26'I
J-CC

ENfield Dr
mu 000 0595 SS

SYSTEM				TRAFFIC		LINE DIAGRAM	TRAFFIC			PAVEMENT DATA
FED. AID.	FUNCT. CLASS.	HWY. SYS.	HPMS SAMPLE	PRK.G. REST.	COM/IND ACCESS		CONTROL	COM/IND ACCESS	PRK.G. REST.	

SHA 51.3 - 8 Revised
4.83

MARYLAND STATE HIGHWAY ADMINISTRATION

ROAD INVENTORY SHEET

87-23

Party Chief WB
Recorder CG
Assistant
Map No./Dir. 1 SW
State Coordinates BOWIE

Road No. MU 604
Road Name ESTONIA DR
County P.G.
Date 2-11-88
Sheet No. 1 OF 1

SYSTEM: FED. AID. | FUNCT. CLASS. | HWY. SYS. | HPMS SAMPLE
TRAFFIC: PRK.G. REST. | COM/IND. ACCESS

LINE DIAGRAM

TRAFFIC: CONTROL | COM/IND. ACCESS | PRK.G. REST.

PAVEMENT DATA

EVERETTE DR.
MU 017 601

0.15 PT

ECHOLS CT
0.13 MU 605 (87-24)

0.11 PC

0.08 PT

45°

0.02 PC

24'I
J-CC

EVERETTE DR.
MU 0.00 601 87-20

TRAFFIC CODES

TRAFFIC CONTROLS: STOP SIGN=SS,
TRAFFIC LIGHT=T.L.,
FLASHING RED BALL=F.R.

TRAFFIC CODES

PARKING RESTRICTIONS: A.M. PEAK,
P.M. PEAK, A.M./P.M. PEAK, NO PARKING
ANYTIME=N.P., COMM/IND. ACCESS=E

SYSTEM				TRAFFIC		LINE DIAGRAM	TRAFFIC			PAVEMENT DATA
FED. AID.	FUNCT. CLASS.	HWY. SYS.	HPMS SAMPLE	PRKG. REST.	COM/IND ACCESS		CONTROL	COM/IND ACCESS	PRKG. REST.	

SHA 51.3 - 8 Revised 4.83

MU (01-11)

MARYLAND STATE HIGHWAY ADMINISTRATION

Bowie

ROAD INVENTORY SHEET

Party Chief GD
Recorder EF
Assistant
Map No./Dir. F-12C / S
State Coordinates 879-402

Road No. MU 3614
Road Name EURO CT
County PG
Date 2-8-02
Sheet No. 1 OF 1

TRAFFIC CODES
TRAFFIC CONTROLS: STOP SIGN-SS, TRAFFIC LIGHT-T.L., FLASHING RED BALL-F.R.

TRAFFIC CODES
PARKING RESTRICTIONS: A.M. PEAK, P.M. PEAK, A.M./P.M. PEAK, NO PARKING ANYTIME-N.P., COMM/HVD. ACCESS=I

SYSTEM				TRAFFIC		LINE DIAGRAM	TRAFFIC			PAVEMENT DATA
	FUNCT CLASS	HWY SYS	HPMS SAMPLE	PREG. REST.	COMM/IND ACCESS		CONTROL	COMM/IND ACCESS	PREG. REST.	
	Urban Local					Die CUL 006 SAC				26'I Jc-c 2UML
						EDGEHILL RD @.03 MU 000 (01-07) 3610				
						EPSILON CT 3613 MU (01-10) @.00				

COUNTY _____ ROAD NO. _____ PAGE ___ OF ___

SYSTEM			TRAFFIC		LINE DIAGRAM	TRAFFIC			PAVEMENT DATA
FUNCT CLASS	HWY SYS	HPMS SAMPLE	PREG. REST.	COM/IND ACCESS		CONTROL	COM/IND ACCESS	PREG. REST.	

Washington Urban

00-15MU

SHA 51.3 - 8 Revised
4.83

MARYLAND STATE HIGHWAY ADMINISTRATION

Bowie

ROAD INVENTORY SHEET

Party Chief GD
Recorder EF
Assistant
Map No./Dir. F-12C / S
State Coordinates 880-400

Road No. MU 3580
Road Name EVERDALE COURT
County PG
Date 3-1-01
Sheet No. 1 OF 1

TRAFFIC CODES

TRAFFIC CONTROLS: STOP SIGN-SS, TRAFFIC LIGHT=T.L., FLASHING RED BALL=F.R.

TRAFFIC CODES

PARKING RESTRICTIONS: A.M. PEAK, P.M. PEAK, A.M./P.M. PEAK, NO PARKING ANYTIME=N.P., COMM/IND. ACCESS=E

SYSTEM				TRAFFIC		LINE DIAGRAM	TRAFFIC			PAVEMENT DATA
	FUNCT CLASS	HWY. SYS	HPMS SAMPLE	PREG. REST.	COM/IND ACCESS		CONTROL	COM/IND ACCESS	PREG. REST.	
	Urban local					DE CUL 003 SAC EASTBS MU 000 WEST DR 354 @.33	SS			26'I JC-C 2UML

COUNTY _____ ROAD NO. _____ PAGE ___ OF ___

SYSTEM				TRAFFIC		LINE DIAGRAM	TRAFFIC			PAVEMENT DATA
	FUNCT. CLASS	HWY SYS	HPMS SAMPLE	PRKG. REST.	COM/IND ACCESS		CONTROL	COM/IND ACCESS	PRKG. REST.	

SHA 51.3 - 8 Revised
4.83

MARYLAND STATE HIGHWAY ADMINISTRATION

ROAD INVENTORY SHEET

87-20

Party Chief WB
Recorder CG
Assistant
Map No./Dir. 1 N
State Coordinates BOWIE

Road No. MU 601
Road Name EVERETTE DR
County P. G.
Date 2-11-88
Sheet No. 1 OF 1

TRAFFIC CODES
TRAFFIC CONTROLS: STOP SIGN=SS, TRAFFIC LIGHT=T.L., FLASHING RED BALL=F.R.

TRAFFIC CODES
PARKING RESTRICTIONS: A.M. PEAK, P.M. PEAK, A.M./P.M. PEAK, NO PARKING ANYTIME=N.P., COMM/IND. ACCESS=E

SYSTEM				TRAFFIC		LINE DIAGRAM	TRAFFIC			PAVEMENT DATA
FED. AID.	FUNCT. CLASS.	HWY. SYS.	HPMS SAMPLE	PRK.G. REST.	COM/IND. ACCESS		CONTROL	COM/IND. ACCESS	PRK.G. REST.	
						DE				
						CUL 0.25 SAC				24' I
										J CC
						ERICK WAY MU 602 0.19				
						ESTONIA DR MU 604 0.12 @ 0.0				
						EMMANUEL WAY 0.07 MU 603				
						ESTONIA DR MU 604 0.03 @ .11				34' I
										J C-C
						NORTHVIEW MU 0.00 DR. 19.59				


SYSTEM
FED. AID.
FUNCT. CLASS.
HWY. SYS.
HPMS SAMPLE
TRAFFIC
PRKG. REST.
COM/IND ACCESS
LINE DIAGRAM
TRAFFIC
CONTROL
COM/IND ACCESS
PRKG. REST.
PAVEMENT DATA

SHA 51.3 - 8 Revised
4.83

MARYLAND STATE HIGHWAY ADMINISTRATION

(92-13)
GD - AH
3-5-93

ROAD INVENTORY SHEET

89-16

Party Chief BB
Recorder BB
Assistant
Map No./Dir. MD / SE
State Coordinates BOWIE

Road No. MUN. 0606
Road Name EVERGREEN PKWY
County PRINCE GEORGES
Date 2/20/90
Sheet No. 1 OF 1

TRAFFIC CODES
TRAFFIC CONTROLS: STOP SIGN=SS, TRAFFIC LIGHT=T.L., FLASHING RED BALL=F.R.

TRAFFIC CODES
PARKING RESTRICTIONS: A.M. PEAK, P.M. PEAK, A.M./P.M. PEAK, NO PARKING ANYTIME=N.P., COMM/IND. ACCESS=E

SYSTEM				TRAFFIC		LINE DIAGRAM	TRAFFIC			PAVEMENT DATA
FED. AID.	FUNCT CLASS.	HWY. SYS.	HPMS SAMPLE	PRK.G. REST.	COM/IND. ACCESS		CONTROL	COM/IND. ACCESS	PRK.G. REST.	
						Prop.				
						X — 017 — X				
						ENDICOTT Dr.				
						016 MU. 0593				
						ERNST Dr.				
						008 MU 0594				
										26'I
						NORTHVIEW Dr.				JC-C
						MU. 000 1959	SS			
						NEW HAVEN DIR. MU 1972				

SYSTEM				TRAFFIC		LINE DIAGRAM	TRAFFIC			PAVEMENT DATA
FED. AID.	FUNCT. CLASS.	HWY. SYS.	HPMS SAMPLE	PRK.G. REST.	COM/IND ACCESS		CONTROL	COM/IND ACCESS	PRK.G. REST.	

SHA 51.3 - 8 Revised
4.83

MARYLAND STATE HIGHWAY ADMINISTRATION

BOWIE

ROAD INVENTORY SHEET

(93-18 EX 1)

MU 0615

Party Chief G. DAVIS
Recorder A. ROUTH
Assistant
Map No./Dir. F 12 / S
State Coordinates

Road No. ~~OP 5036~~
Road Name EVERGREEN PKWY
County PRINCE GEORGES
Date 3-10-94
Sheet No. 1 OF 1

97-16

TRAFFIC CODES

TRAFFIC CONTROLS: STOP SIGN=SS, TRAFFIC LIGHT=T.L., FLASHING RED BALL=F.R.

TRAFFIC CODES

PARKING RESTRICTIONS: A.M. PEAK, P.M. PEAK, A.M./P.M. PEAK, NO PARKING ANYTIME=N.P., COMM/IND. ACCESS=E

SYSTEM				TRAFFIC		LINE DIAGRAM	TRAFFIC			PAVEMENT DATA
FED. AID.	FUNCT CLASS.	HWY. SYS.	HPMS SAMPLE	PRKG. REST.	COM/IND. ACCESS		CONTROL	COM/IND. ACCESS	PRKG. REST.	
						(Excaliber Rd)				
						mu 0609 017				
										22' I
										JCbLT
						English Oaks Ave				2 UML
						Ent to Apts 009			X	
						XXXX				26' I
										JCbLT
						Collington Rd				2 UML
						MD 000 197	SS			

SYSTEM				TRAFFIC		LINE DIAGRAM	TRAFFIC			PAVEMENT DATA
FED. AID.	FUNCT. CLASS.	HWY. SYS.	HPMS SAMPLE	PRK.G. REST.	COM/IND ACCESS		CONTROL	COM/IND ACCESS	PRK.G. REST.	

SHA 51.3 - 8 Revised
4.83

MARYLAND STATE HIGHWAY ADMINISTRATION

BOWIE

ROAD INVENTORY SHEET

(93-11)

Party Chief G. DAVIS
Recorder A. ROUTH
Assistant
Map No./Dir. F 12 / W
State Coordinates

Road No. MU 0608
Road Name EVERST DR
County PRINCE GEORGES
Date 3-10-94
Sheet No. 1 OF 1

TRAFFIC CODES
TRAFFIC CONTROLS: STOP SIGN=SS, TRAFFIC LIGHT=T.L., FLASHING RED BALL=F.R.

TRAFFIC CODES
PARKING RESTRICTIONS: A.M. PEAK, P.M. PEAK, A.M./P.M. PEAK, NO PARKING ANYTIME=N.P., COMM/IND. ACCESS=E

SYSTEM				TRAFFIC		LINE DIAGRAM	TRAFFIC			PAVEMENT DATA
FED. AID.	FUNCT CLASS.	HWY. SYS.	HPMS SAMPLE	PRKG. REST.	COM/IND. ACCESS		CONTROL	COM/IND. ACCESS	PRKG. REST.	
						Road 0 N3 End				
						PT 037				
						Emblem Corner				
					E	Ent to TH 036				
						90°				
						Enfield DR				
						MU 0595 027				
						PC 018				
										36'I
										JCC
										2LML
						002				X
										36'I
										ICC
										2LML
						Mitchellville Rd				
						CO 000 73	SS			Y

SYSTEM				TRAFFIC		LINE DIAGRAM	TRAFFIC			PAVEMENT DATA
FED. AID.	FUNCT. CLASS.	HWY. SYS.	HPMS SAMPLE	PRKG. REST.	COM/IND ACCESS		CONTROL	COM/IND ACCESS	PRKG. REST.	

SHA 51.3 - 8 Revised
4.83

Washington Urban 99-32

MARYLAND STATE HIGHWAY ADMINISTRATION

Bowie

ROAD INVENTORY SHEET

Party Chief GD
Recorder EF
Assistant
Map No./Dir. F-12C/E
State Coordinates 879-401

Road No. MU 3543
Road Name EVERWOOD CT
County PRINCE GEORGES
Date 2-24-00
Sheet No. 1 OF 1

TRAFFIC CODES
TRAFFIC CONTROLS: STOP SIGN-SS, TRAFFIC LIGHT=T.L., FLASHING RED BALL=F.R.

TRAFFIC CODES
PARKING RESTRICTIONS: A.M. PEAK, P.M. PEAK, A.M./P.M. PEAK, NO PARKING ANYTIME=N.P., COMM/IND. ACCESS=E

SYSTEM				TRAFFIC		LINE DIAGRAM	TRAFFIC			PAVEMENT DATA
	FUNCT CLASS	HWY SYS	HPMS SAMPLE	PREG. REST.	COM/IND ACCESS		CONTROL	COM/IND ACCESS	PREG. REST.	
						DE				
						CUL 079 Sac				
						Eagles NEST DR				
						MU 082 3592 C,10	SS			
										26'I
										J c c
										2 UNL
						CUL 000 Sac				
						DE				

COUNTY _____ ROAD NO. _____ PAGE ___ OF ___

SYSTEM				TRAFFIC		LINE DIAGRAM	TRAFFIC				PAVEMENT DATA
	FUNCT CLASS	HWY SYS	HPMS SAMPLE	PREG. REST.	COM/IND ACCESS		% CH HEAVY	COM/IND ACCESS	PREG. REST.		

SHA 51.3 - 8 Revised
4.83

MARYLAND STATE HIGHWAY ADMINISTRATION
BOWIE
ROAD INVENTORY SHEET

96-1 MU
BBIMG
3-7-97
(93-18)

Party Chief G. DAVIS
Recorder A. ROUTH
Assistant
Map No./Dir. F 12 / SE
State Coordinates

Road No. MU 0609
Road Name (EXCALIBUR RD)
County PRINCE GEORGES
Date 3-10-94
Sheet No. 1 OF 1

TRAFFIC CODES
TRAFFIC CONTROLS: STOP SIGN=SS, TRAFFIC LIGHT=T.L., FLASHING RED BALL=F.R.

TRAFFIC CODES
PARKING RESTRICTIONS: A.M. PEAK, P.M. PEAK, A.M./P.M. PEAK, NO PARKING ANYTIME=N.P., COMM/IND. ACCESS=E

SYSTEM				TRAFFIC		LINE DIAGRAM	TRAFFIC			PAVEMENT DATA
FED. AID.	FUNCT CLASS.	HWY. SYS.	HPMS SAMPLE	PRKG. REST.	COM/IND. ACCESS		CONTROL	COM/IND. ACCESS	PRKG. REST.	
						Mitchellville Rd				
						CO 73				
						XXXX				
						Road 024 End				
						021 PT				
						(Early Glow Rd) 30°				
				E		~~MU Ent to TH~~ 020				
						MU 3587				
						PRC 012 PRC				
						(Elite ST)				
				E		~~MU Ent to TH~~ 3583 011				
						30° 30°				
						(EDGEVIEW TERR)				
				E		~~MU Ent to TH~~ 3584 004				
						PC 002				
										50' I
										JCC
										2uml
						Evergreen Pkwy				
						~~Op 5036~~ 000				
						MU 0615				

SYSTEM				TRAFFIC		LINE DIAGRAM	TRAFFIC			PAVEMENT DATA
FED. AID.	FUNCT. CLASS.	HWY. SYS.	HPMS SAMPLE	PRKG. REST.	COM/IND ACCESS		CONTROL	COM/IND ACCESS	PRKG. REST.	

Bowie Washington Urban Area 94-53 STAFF

SHA 51.3 - 8 Revised 4.83

MARYLAND STATE HIGHWAY ADMINISTRATION

96-1 MU
BB/MG
3-7-97

ROAD INVENTORY SHEET

MU 0611

Party Chief	DT	Road No.	~~01 5056~~
Recorder	TT	Road Name	EXCALIBUR RD
Assistant		County	P.G.
Map No./Dir.	F12 / W	Date	12-14-94
State Coordinates	880-401	Sheet No.	1 OF 2

96-1 mu

TRAFFIC CODES
TRAFFIC CONTROLS: STOP SIGN=SS, TRAFFIC LIGHT=T.L., FLASHING RED BALL=F.R.

TRAFFIC CODES
PARKING RESTRICTIONS: A.M. PEAK, P.M. PEAK, A.M./P.M. PEAK, NO PARKING ANYTIME=N.P., COMM/IND. ACCESS=E

SYSTEM: FED. AID.	SYSTEM: FUNCT CLASS.	SYSTEM: HWY. SYS.	SYSTEM: HPMS SAMPLE	TRAFFIC: PRKG. REST.	TRAFFIC: COM/IND. ACCESS	LINE DIAGRAM	TRAFFIC: CONTROL	TRAFFIC: COM/IND. ACCESS	TRAFFIC: PRKG. REST.	PAVEMENT DATA
	URBAN LOCAL					PT 0.33				
						80° EDgeHill RD ELLERTON RD				
						MU (01-07)3610 0.31 ENT TO T.H				
						EAGLES NEST DR				
						MU 3542 0.22				
										50' I
										J C-C
						0.17 48" RCP				4 ~~2~~ ~~4~~ ML
						PC 0.14				X 70' I ON TAPER
										to 50' I
										J C-C
										4 ~~2~~ ~~4~~ ML
						0.09 30°		E		X
						12' I DEC				24' I RT
						0.03				24' ~~36~~' I LT
						SPUR: 0.02/18' I J C-C SPUR: 0.02/18' I J C-C				10' GRS MED
						CRAIN HWY ← SBL				J C-C
						0.00	TL			✓ 4 ~~5~~ ~~4~~ ML
						US 301 → NBL				
						@ 22.65				
						MILL BRANCH RD CO 104				

LINE DIAGRAM

SYSTEM: FED. AID. | FUNCT. CLASS. | HWY. SYS. | HPMS SAMPLE
TRAFFIC: PRKG. REST. | COM/IND ACCESS
TRAFFIC: CONTROL | COM/IND ACCESS | PRKG. REST.
PAVEMENT DATA

RURAL LOCAL

EXCALIBUR RD
(PROPOSED)
MU 0609

XXXX MITCHELLVILLE ~~RD~~ RD
CO ~~ROAD~~ 0.78 ~~END~~ 73

0.75 PT
0.69 40°
ELDER OAKS BLVD
0.64 MU 1018
0.61 48" RCP PRC
PRC EDENWOOD DR
MU 3615 (01-06) 0.58
40°
EMBASSY LA
ENT to 0.51 T.H
PC 0.48

0.40 48" RCP

E

50' I
JC-C
2 UML