KENT COUNTY
MUNICIPAL ROAD INVENTORIES

BETTERTON

CHESTERTOWN

GALENA

MILLINGTON

ROCK HALL

Form 6 HPS (Rev. 1961)

ROAD INVENTORY SHEET

Party Chief
Recorder
Chainman

Road No.
Name
Sheet No.
Date
County

BETTERTON

MD 292 ~~MD 293 I~~ ~~MD 293 II~~	~~C051~~ Co 149
~~MD 292 III~~ ~~MD 293 IV~~	
	SEE CO. INV BOOK
SEE STATE INV. BOOK	

SHA 51.3-8
11-15-72

STATE HIGHWAY ADMINISTRATION OF MARYLAND

ROAD INVENTORY SHEET

Party Chief T. LANDON
Recorder F. RHODES
Helper

Map No. C15

Road No. MUN. 0005
Road Name BAYSIDE BLVD
Sheet No. 1 OF 1
Date 10/ 177
County KENT
State Coordinates

BETTERTON

E

ROAD END
0.07

14'G
20'C-V

0.04

17'G
~~14'G~~
20'C-V

BAYVIEW RD.
0.00 MUN. 0010

SHA 51.3-8
11-15-72

ROAD INVENTORY SHEET

Road No. _____
Road Name _____
Sheet No. _____
Date _____
County _____
State Coordinates _____

Form 6 HPS (Rev. 1961)

ROAD INVENTORY SHEET

BAYSIDE BLVD.

PARTY CHIEF Frederick Settan
RECORDER Thomas Landon
CHAINMAN

T. LANDON
F. RHODES
VERIFIED
10/20/77

ROAD NO. ~~0030~~ 0006
NAME ~~BOULEVARD STREET~~
SHEET NO. 1 OF 1
DATE 6-15-67
COUNTY KENT

BETTERTON

(MUN) 70
CLEN STREET 015

(MUN) 100
PARK STREET 000

SASSAFRAS RIVER

13'F
18'ca

SHA 51.3-8
11-15-72

STATE HIGHWAY ADMINISTRATION OF MARYLAND

ROAD INVENTORY SHEET

Party Chief FREDERICK SETTAN
Recorder THOMAS LANDON
Helper
VER FR & TL 10-20-77

Map No. _____

Road No. 0010
Road Name BAYVIEW RD
Sheet No. 1 of 1
Date 6-15-77
County KENT
State Coordinates _____

Reprint: 8-24-81 JTSC

N

0 07 BAYSIDE BLVD
MU 0005

14' Ct

0 03 BAYSIDE ALLEY
8010

30' cu

FIRST AVE
MU ~~[illegible]~~ ~~Co~~ 0 00 ~~[illegible]~~ ~~[illegible]~~ 0050

SHA 51.3-8
11-15-72

ROAD INVENTORY SHEET

Road No. _____
Road Name _____
Sheet No. _____
Date _____
County _____
State Coordinates _____

Form 6 HPS (Rev. 1961)

ROAD INVENTORY SHEET

0020

PARTY CHIEF Frederick Settan
RECORDER Thomas Landon
CHAINMAN

T. LANDON
F. RHODES
VERIFIED
10/20/77
BETTERTON

ROAD NO.
NAME BELMONT PLACE
SHEET NO. 1 OF 1
DATE 6-15-67
COUNTY KENT

87-7

	ROAD 006 END	
		14' F
F		~~10' BT~~ 16' CM
	ERICSSON	
	~~ERICSSON~~ AVENUE	
MU ~~MD 650~~	000 ~~319~~ ~~293~~ 0030	

SHA 51.3 - 8 Revised
4.83

TRANS 7-1-89

MARYLAND STATE HIGHWAY ADMINISTRATION

D.T.
F.R. 2-28-79

Rewritten
A.Z.
10-23-85

ROAD INVENTORY SHEET

~~Co 319~~

T.L.
F.R. VER.
10-18-77

TRANSFER
LETTER
12-1-87
87-68

Party Chief	T. LANDON	Road No.	~~MD 293~~ MU 0030
Recorder	F. RHODES	Road Name	ERICSSON AVE
Assistant		County	KENT
Map No./Dir.	GH 15 / N	Date	7-29-74
State Coordinates	1064 - 559	Sheet No.	1 OF 1

T.L. REV.
F.R.
1-28-77

TRAFFIC CODES
TRAFFIC CONTROLS: STOP SIGN=SS, TRAFFIC LIGHT=T.L., FLASHING RED BALL=F.R.

TRAFFIC CODES
PARKING RESTRICTIONS: A.M. PEAK, P.M. PEAK, A.M./P.M. PEAK, NO PARKING ANYTIME=N.P., COMM/IND. ACCESS=E

BETTERTON

LINE DIAGRAM

SYSTEM: FED. AID.	SYSTEM: FUNCT CLASS.	SYSTEM: HWY. SYS.	SYSTEM: HPMS SAMPLE	TRAFFIC: PRKG. REST.	TRAFFIC: COM/IND. ACCESS	LINE DIAGRAM	TRAFFIC: CONTROL	TRAFFIC: COM/IND. ACCESS	TRAFFIC: PRKG. REST.	PAVEMENT DATA
						MAIN ST. MD. 0 63 292				23' I
						0 61 BETTERTON RD.				C-RT
										2ML
						0 59				
						30° 0 54				20' I
										C-C
						CHURCH 0 51				2ML
						IDLEWHILE AVE 20° MUN. 0090 0 47				
NON FA	RURAL LOCAL					25° 0 39				
										20' I
						BELMONT PLACE 0 30 (MUN) 0020				2-3' E SHLD.
										26' CW
						BETTERTON TOWN HALL 0 25				2ML
						WHEELER AVE. MU 0135 0 24 ~~MD. 293C Co 318~~				20' I
						HOWELL POINT RD. (SCHOOL ST)				2-3' E SHLD.
						CO. ST 0 00 ~~MD 293B~~ 51	SS			26' CW 2ML
						CORP LIMITS BETTERTON				
						CO 51 MU 0085				

N

SYSTEM				TRAFFIC		LINE DIAGRAM	TRAFFIC				PAVEMENT DATA
FED. AID.	FUNCT. CLASS.	HWY. SYS.	HPMS SAMPLE	PRK'G. REST.	COM/IND ACCESS		CONTROL	COM/IND ACCESS	PRK'G. REST.		

Form 6 HPS (Rev. 1961)

92 Lock #27
3-19-93
BB/JS

ROAD INVENTORY SHEET

T. LANDON
F. RHODES
VERIFIED
10/20/77

PARTY CHIEF Frederick Settan
RECORDER Thomas Landon
CHAINMAN

ROAD NO. 0040
NAME FIFTH AVENUE
SHEET NO. 1 OF 1
DATE 6-15-67
COUNTY KENT

BETTERTON

	ROAD 003	END	
	ROAD ~~003~~	~~END~~	
			10'F
			18'CN
	MAIN	STREET	
	MD 000	392	

SHA 51.3-8
11-15-72

STATE HIGHWAY ADMINISTRATION OF MARYLAND

DT REV
FR. 2-28-79

BB-25(CO) 1988, 89 Report (mun) Transfer

~~G 32 D~~ MU 0050

T. LANDON
F. RHODES
VERIFIED
10/18/77

ROAD INVENTORY SHEET

Party Chief T. LANDON
Recorder F. RHODES
Helper

Map No. T.L REV. FR. 1/28/77

TRANSFER LETTER TO CO. 12-1-87 87-64

Road No. ~~MD 293 A~~
Road Name FIRST AVE.
Sheet No. 1 OF 1
Date 7/29/74
County KENT
State Coordinates 1064 - 561

92 mvex #1 BB 3-19-93 JS A/T

CORP. LIMITS		BETTERTON		
ROAD	0 49	END		~~10'I~~ 16'CW
	0 39			10'I 2UML
PARK ST. (MUN) 80	0 31			15'I 22'CW 2UML
~~END STATE~~	0 25	~~MAINT.~~		
	0 17	GLEN ST. #2 (MUN) 0080		18'I
				~~9'J~~
GLEN ST. MUN.	0 16			~~2-3'GHDR.~~ 2-4'E SHLD.
BAY VIEW RD. (MUN) 0010	0 05			30'CW 2UML
	0 03	(CHURCH ALLEY) (MUN) 8020		
MAIN ST. MD.	0 00	292		

NON FA
RURAL LOCAL
E

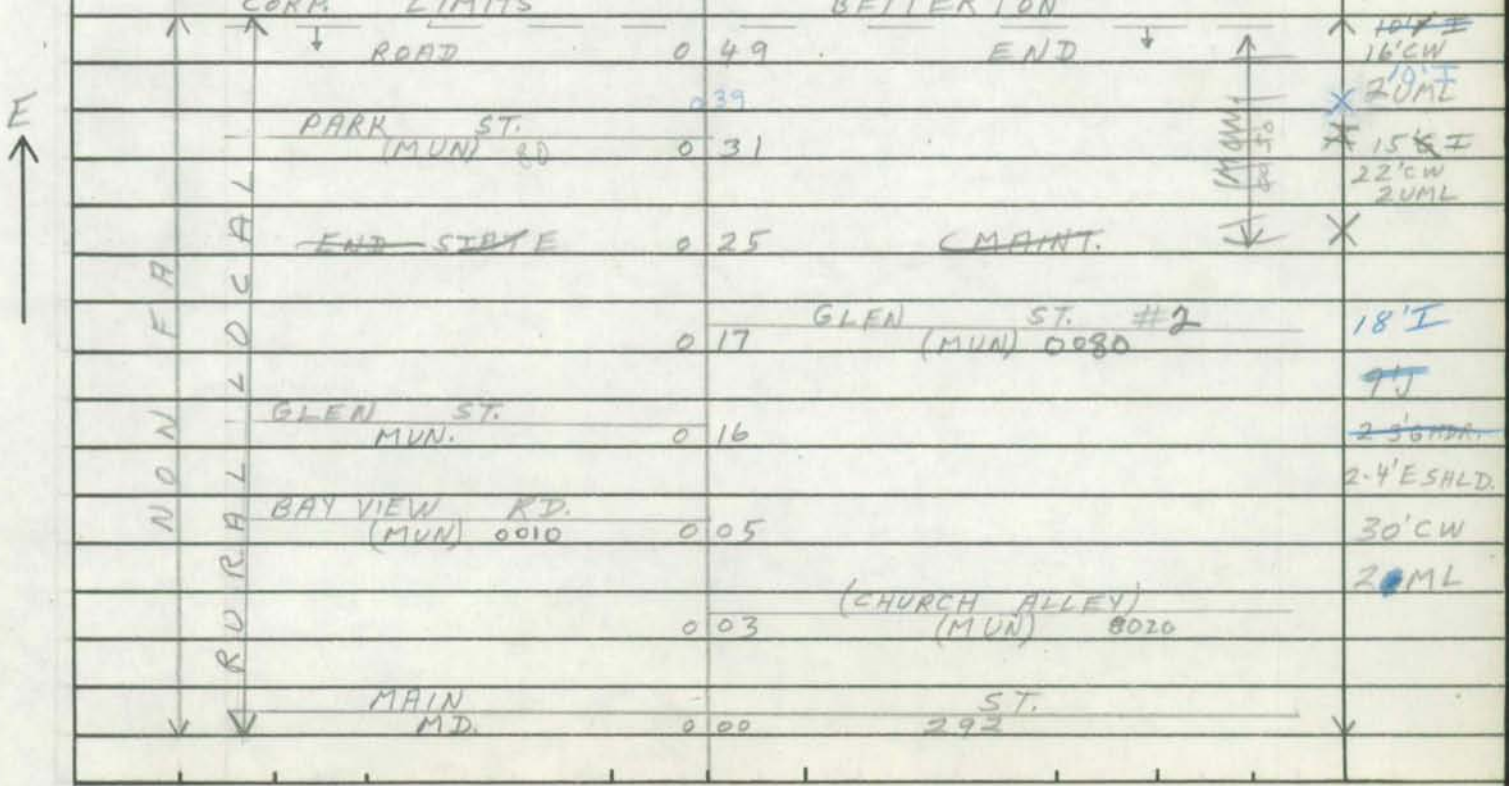

SHA 51.3-8
11-15-72

ROAD INVENTORY SHEET

Road No. _____
Road Name _____
Sheet No. _____
Date _____
County _____
State Coordinates _____

Form 6 HPS (Rev. 1961)

ALIKI
87-8
1126/88
A/T

ROAD INVENTORY SHEET

T. LANDON
F. RHODES
VERIFIED
10/20/77

PARTY CHIEF Frederick Settan
RECORDER Thomas Landon
CHAINMAN

ROAD NO. 0060
NAME FOURTH AVENUE
SHEET NO. 1 OF 1
DATE 6-15-67
COUNTY KENT

BETTERTON

(MUN) 8020
(CHURCH ALLEY) 004

18'F
24'CW

MAIN STREET
MD 000 292

Form 6 HPS (Rev. 1961)

ROAD INVENTORY SHEET

T. LANDON
F. RHODES
VERIFIED
10/20/77

PARTY CHIEF Frederick Settan
RECORDER Thomas Landon
CHAINMAN

ROAD NO. 0070
NAME GLEN STREET
SHEET NO. 10F1
DATE 6-15-67
COUNTY KENT

BETTERTON

FIRST AVENUE
MU ~~MD~~ ~~6~~ 008 ~~320~~ ~~293A~~ 0050

(MUN) 8010 (MUN)
(BAYSIDE 005 ALLEY)

12'F
16'CW

S

(MUN) ~~30~~ 0006
~~BOULEVARD STREET~~ 000
BAYSIDE BLVD.

SHA 51.3-8
11-15-72

STATE HIGHWAY ADMINISTRATION OF MARYLAND

ROAD INVENTORY SHEET

Party Chief FREDERICK SETTAN
Recorder THOMAS LANDON
Helper

Map No. _____ VER TL&FR 10-20-77

Road No. 0080
Road Name Glen Steet #21
Sheet No. 1 of 1
Date 6-15-67
County KENT
State Coordinates

Rmvd 8-24-81 JTSC BETTERTON

MUN THIRD 0 15 120 AVE

8'D
12'cw

S

0 07 MU 0110 SECOND AV.

18'F
~~14'F~~
20'cw

MU FIRST ~~MD~~ ~~Co~~ 0 00 AVE ~~293A~~ ~~320~~ 0050

SHA 51.3-8
11-15-72

ROAD INVENTORY SHEET

Road No. _____
Road Name _____
Sheet No. _____
Date _____
County _____
State Coordinates _____

SHA 51.3 - 8 Revised
4.83

MARYLAND STATE HIGHWAY ADMINISTRATION BETTERTON

ROAD INVENTORY SHEET

Party Chief _____
Recorder _____
Assistant _____
Map No./Dir. 1
State Coordinates _____

Road No. MU 0085
Road Name HOWELL POINT RD
County KENT
Date 7-27-92
Sheet No. _____ OF _____

SYSTEM				TRAFFIC		LINE DIAGRAM	TRAFFIC			PAVEMENT DATA
FED. AID.	FUNCT CLASS.	HWY. SYS.	HPMS SAMPLE	PRK'G. REST.	COM/IND. ACCESS		CONTROL	COM/IND. ACCESS	PRK'G. REST.	
						SEE INVENTORY				
						CO. 0051 7/27/92 T. Massicot				

TRAFFIC CODES

TRAFFIC CONTROLS: STOP SIGN=SS,
TRAFFIC LIGHT=T.L.,
FLASHING RED BALL=F.R.

TRAFFIC CODES

PARKING RESTRICTIONS: A.M. PEAK,
P.M. PEAK, A.M./P.M. PEAK, NO PARKING
ANYTIME=N.P., COMM/IND. ACCESS=E

SYSTEM				TRAFFIC		LINE DIAGRAM	TRAFFIC			PAVEMENT DATA
FED. AID.	FUNCT. CLASS.	HWY. SYS.	HPMS SAMPLE	PRKG. REST.	COM/IND ACCESS		CONTROL	COM/IND ACCESS	PRKG. REST.	

SHA 51.3-8
11-15-72

STATE HIGHWAY ADMINISTRATION OF MARYLAND

ROAD INVENTORY SHEET

Party Chief FREDERICK SETTAN
Recorder THOMAS LANDON
Helper

Map No.

Road No. 0090
Road Name IDLEWHILE AVE
Sheet No. 1 of 1
Date 6-15-67
County KENT
State Coordinates

554 (County)

Rewrit; 8-24-81 JTSC BETTERTON

89 inc



SHA 51.3-8
11-15-72

ROAD INVENTORY SHEET

Road No. _____
Road Name _____
Sheet No. _____
Date _____
County _____
State Coordinates _____

Form 6 HPS (Rev. 1961)

ROAD INVENTORY SHEET

T. LANDON
F. RHODES
VERIFIED
10/20/77

PARTY CHIEF Frederick Settan
RECORDER Thomas Landon
CHAINMAN

ROAD NO. 0100
NAME PARK STREET
SHEET NO. 10 F1
DATE 6-15-67
COUNTY KENT

BETTERTON

97-9

0006
(MUN) ~~70~~
~~BOULEVARD STREET~~ 007
BAYSIDE BLVD.

(MUN) 8010
(BAYSIDE ALLEY) 003

12'F
16'CW

N

~~MD~~ MUN 0050 ~~293D~~
FIRST 000 AVENUE

Form 6 HPS (Rev. 1961)

ROAD INVENTORY SHEET

T. LANDON
F. RHODES
VERIFIED
10/20/77

PARTY CHIEF Frederick Settan
RECORDER Thomas Landon
CHAINMAN

ROAD NO. 0110
NAME SECOND AVENUE
SHEET NO. 1 OF 1
DATE 6-15-67
COUNTY HUNT

BETTERTON

MAIN		STREET	
MD	017	292	
(MUN)		8020	
(CHURCH	013	ALLEY)	
(MUN)		0080	
GLEN	000	STREET #1	

~~12'F~~
~~16'CW~~
~~15'F~~
15'F
~~10'F~~
16'CW

W

ONE WAY

SHA 51.3 - 8 Revised
4.83

MARYLAND STATE HIGHWAY ADMINISTRATION BETTERTON

ROAD INVENTORY SHEET

Party Chief T. LANSON
Recorder W. WARFIELD
Assistant Rewritten 7-27-92 T.M.
Map No./Dir. / E
State Coordinates

Road No. MU 0120
Road Name Third Ave
County KENT
Date 2-14-72
Sheet No. 1 OF 1

99-1 A/T
71-1 79-3

TRAFFIC CODES
TRAFFIC CONTROLS: STOP SIGN=SS, TRAFFIC LIGHT=T.L., FLASHING RED BALL=F.R.

TRAFFIC CODES
PARKING RESTRICTIONS: A.M. PEAK, P.M. PEAK, A.M./P.M. PEAK, NO PARKING ANYTIME=N.P., COMM/IND. ACCESS=E

SYSTEM				TRAFFIC		LINE DIAGRAM			TRAFFIC			PAVEMENT DATA
FED. AID.	FUNCT CLASS.	HWY. SYS.	HPMS SAMPLE	PRKG. REST.	COM/IND. ACCESS				CONTROL	COM/IND. ACCESS	PRKG. REST.	
						SEWAGE	TREAT. PLANT					
						GATE						
						Road	0 21	End				
						↓ CORP LMTS ↓	0 17	↓ BETTERTON ↓				
						Glen ST. #2						
						Mu 0080	0 15					
							0 08	Town Hall				
							0 06	Betterton P.O.				
												18' I
						Church		Alley				
						Mu	0 04	8020				
												22' I
						MAIN		ST				
						MD	0 00	0292				

SYSTEM				TRAFFIC		LINE DIAGRAM	TRAFFIC			PAVEMENT DATA
FED. AID.	FUNCT. CLASS.	HWY. SYS.	HPMS SAMPLE	PRK.G. REST.	COM/IND ACCESS		CONTROL	COM/IND ACCESS	PRK.G. REST.	

SHA 51.3-8
11-15-72

STATE HIGHWAY ADMINISTRATION OF MARYLAND TRANS 7-7-89 88-20

DT REV. FR. 2-28-79

ROAD INVENTORY SHEET ~~Co 318~~ MU 0135

T. LANDON
F. RHODES
VERIFIED 10/18/77

Party Chief T. LANDON
Recorder F. RHODES
Helper

Map No. TL. REV. F.R. 1/28/77 TRANSFER LETTER 12-1-87

Road No. ~~MD. 293 E~~
Road Name WHEELER AVE.
Sheet No. 1 OF 1
Date 7/29/74
County KENT
State Coordinates 1064-559

87-67

Betterton

E

MAIN STREET
MD. 0 16 292

NON FA
LOCAL RURAL

20'I
~~9'J~~
~~3'G HDR. RT.~~
2'E SHLD. RT.
~~8'G HDR. LT.~~
C-LT
30'CW
2 ML

~~ERICSSON~~ ERICSSON AVE
~~MD~~ MU ~~Co~~ 0 00 ~~319~~ ~~292~~ 0030

SHA 51.3-8
11-15-72

ROAD INVENTORY SHEET

Road No. _____
Road Name _____
Sheet No. _____
Date _____
County _____
State Coordinates _____

Form 6 HPS (Rev. 1961)

ROAD INVENTORY SHEET

T. LANDON
F. RHODES
VERIFIED
10/20/77

PARTY CHIEF Frederick Settan
RECORDER Thomas Landon
CHAINMAN

ROAD NO. 8010
NAME (BAYSIDE ALLEY)
SHEET NO. 1 OF 1
DATE 6-15-67
COUNTY HUNT

BETTERTON

79-5

(MUN) 100 PARK 026 (MUN) STREET

(MUN) GLEN 010 (MUN) 0070 STREET

(MUN) BAY 000 (MUN) 10 VIEW RD



Form 6 HPS (Rev. 1961)

ROAD INVENTORY SHEET

T. LANDON
F. RHODES
VERIFIED
10/20/67

B020

PARTY CHIEF Frederick Settan
RECORDER Thomas Landon
CHAINMAN

ROAD NO.
NAME CHURCH ALLEY
SHEET NO. 1 OF 1
DATE 6-15-67
COUNTY HUNT

BETTERTON

87-3A

FIRST		AVENUE	
MU ~~MD~~ ~~So~~	0 27	~~320~~ ~~280~~ 0050	
(MUN)		(MUN) 110	
SECOND	0 21 ←	AVENUE	
(MUN)		(MUN) 120	
THIRD	0 12	AVENUE	
			9'F
			14'CN
N	0 06	WATER TANK	*
↑			~~9'F~~
(MUN) 60			~~12'CN~~
FOURTH AVE.	000		

Chestertown

Chestertown

Form 6 HPS (Rev. 1961)

ROAD INVENTORY SHEET

Party Chief
Recorder
Chairman

~~D15~~ 027

Road No.
Name
Sheet No.
Date
County

CHESTERTOWN

MD 213 MD 20 MD 289
MD 291 MD 698 MD 859-C

SEE STATE INV BOOK

SHA 51.3-8
11-15-72

STATE HIGHWAY ADMINISTRATION OF MARYLAND

ROAD INVENTORY SHEET

Party Chief I. LANDON
Recorder E. RHODES
Helper

Map No. D15
CHESTERTOWN

Road No. MUN. 0004
Road Name BARROLL DR.
Sheet No. 1 OF 1
Date 10/21/77
County KENT
State Coordinates

NW

CAMPUS AVE.
MUN. 0.17 0.40

0.07 (BIRCH RUN RD.)
~~OP. 120~~
MU. 0008

36 XI
J C-C

KENT ST. Richard Dr.
MUN. 0166 0.00 MUN 0285

79-3

SHA 51.3-8
11-15-72

ROAD INVENTORY SHEET

Road No. _____
Road Name _____
Sheet No. _____
Date _____
County _____
State Coordinates _____

SHA 51.3-8
11-15-72

STATE HIGHWAY ADMINISTRATION OF MARYLAND

ROAD INVENTORY SHEET

T. LANDON
K. HUGHES
F. VERIFIED 9/21/77

Party Chief T. LANDON
Recorder
Helper

Map No. D15 76-7
CHESTERTOWN

Road No. MUN 0005
Road Name BELL AVE
Sheet No. 1 OF 1
Date 2-4-77
County KENT
State Coordinates

77-1

CEDAR		ST.	
MUN.	009	0060 @.14	↑
			30' I
			4" C-C
ROLLING		RD.	
MUN	000	0310 @.36	↓

SW ↑

SHA 51.3-8
11-15-72

ROAD INVENTORY SHEET

Road No. _____
Road Name _____
Sheet No. _____
Date _____
County _____
State Coordinates _____

SHA 51.3-8
11-15-72

STATE HIGHWAY ADMINISTRATION OF MARYLAND

ROAD INVENTORY SHEET

MU.0008

Party Chief I. LANDON
Recorder F. RHODES
Helper

Map No. D15

Road No. ~~OP 120~~
Road Name (BIRCH RUN RD.)
Sheet No. 1 OF 1
Date 10/21/77
County KENT
State Coordinates 1067 - 504

MUN. 79-1 c HESTERTOWN

NE

D E
CUL O 31 SAC

80° O 26

PT O 21
40°
PC

O 14

(CEDAR CHASE CT.)
O 11 ~~OP 121~~
MU 0070

30'E
C-C

BARROLL DR.
MUN. O 00 0004

SHA 51.3-8
11-15-72

ROAD INVENTORY SHEET

Road No. _____
Road Name _____
Sheet No. _____
Date _____
County _____
State Coordinates _____

SHA 51.3 - 8 Revised
4.83

* WAS PART OF OP 183

MARYLAND STATE HIGHWAY ADMINISTRATION

93-4

CHESTERTOWN

ROAD INVENTORY SHEET

Party Chief BB
Recorder TM
Assistant
Map No./Dir. 1 NW
State Coordinates

Road No. MU 0009
Road Name Bohemia Dr
County KENT
Date 2-25-94
Sheet No. 1 OF 1

SYSTEM				TRAFFIC		LINE DIAGRAM			TRAFFIC			PAVEMENT DATA
FED. AID.	FUNCT. CLASS.	HWY. SYS.	HPMS SAMPLE	PKG. REST.	COM/IND. ACCESS				CONTROL	COM/IND. ACCESS	PKG. REST.	
						SASSAFRAS DR						
						MU	0	16 317	SS			
					E	visitor PKG	0	14				
								Pintail Court				
							0	12 OP 186				
							0	11 PT				
								Mallard Court				
							0	09 OP 185				
					E	STAFF PKG	0	06 135°				
					E	PKG	0	05				
								OSPREY COURT				
							0	03 OP 184 PC				
												24'I
					E	STAFF PKG	0	01				JC-C
												2ML
					E	Loading Dock	0	00				
						ENT PKG LOT						

TRAFFIC CODES

TRAFFIC CONTROLS: STOP SIGN=SS,
TRAFFIC LIGHT=T.L.,
FLASHING RED BALL=F.R.

TRAFFIC CODES

PARKING RESTRICTIONS: A.M. PEAK, P.M. PEAK, A.M./P.M. PEAK, NO PARKING ANYTIME=N.P., COMM/IND. ACCESS=E

SYSTEM				TRAFFIC		LINE DIAGRAM	TRAFFIC				PAVEMENT DATA
FED. AID.	FUNCT. CLASS.	HWY. SYS.	HPMS SAMPLE	PRK.G. REST.	COM/IND ACCESS		CONTROL	COM/IND ACCESS	PRK.G. REST.		

Form 6 HPS (Rev. 1961)

ROAD INVENTORY SHEET

F. LANTON

F. RHODES

VERIFIED 10/21/77

PARTY CHIEF Frederick Settan
RECORDER Thomas Landon
CHAINMAN

ROAD NO. 0010
NAME BROWN STREET
SHEET NO. 1 OF 1
DATE 7-7-67
COUNTY KENT

CHESTERTOWN

80-16 77-3

		(MUN) 330 (SCHOOL STREET)	
	023		
(MUN) 0290 Roberts ~~RIVERSIDE~~	016	(MUN) 0290 Dr ~~RD~~	
KENT & QUEEN ANNE'S HOSPITAL	012		
(Roberts ~~RIVERSIDE AD~~ Dr) ~~KENT & QUEEN ANNE'S HOSPITAL~~ MUN 0290	009	20°	32' I C-C
WASHINGTON ~~US~~ MD	000	AVE 213	

SHA 51.3-8
11-15-72

STATE HIGHWAY ADMINISTRATION OF MARYLAND

ROAD INVENTORY SHEET

Party Chief T. LANDON
Recorder
Helper

Map No. 76-3

CHESTERTOWN

Road No. MUN 0015
Road Name BYFORD CT
Sheet No. 10 F 1
Date 2-4-77
County KENT
State Coordinates

T. LANDON
F. RECORDER
VERIFIED 10/20/77

80-1820

		DE		
NE ↑	CUL	0 31	SAC	↑
		0 26	70° ↑	
	↑20°	0 06		
		0 01	WPC L13'XW-18'XD5'	36' I "J" C-C
	(HORSEY ~~STABLE~~ ~~RD.~~ LA.) MUN 0345	0 00		↓
		QUEEN ST. MUN 0260		

SHA 51.3-8
11-15-72

ROAD INVENTORY SHEET

Road No. _____
Road Name _____
Sheet No. _____
Date _____
County _____
State Coordinates _____

Form 6 HPS (Rev. 1961)

ROAD INVENTORY SHEET

T. LANDON
F. RHODES
VERIFIED
10/21/77

PARTY CHIEF Frederick Settan
RECORDER Thomas Landon
CHAINMAN

ROAD NO. 0020
NAME BYFORD DR
SHEET NO. 10 F1
DATE 7-7-67
COUNTY KENT

CHESTERTOWN

(MUN) ~~160~~ 0166		(MUN)	
KENT	0 17	~~CIRCLE~~ ST	↑
SE ↑			35' I
(MUN) 40		(MUN)	C-C
CAMPUS	0 00	AVE	↓

SHA 51.3 - 8 Revised
4.83

MARYLAND STATE HIGHWAY ADMINISTRATION

ROAD INVENTORY SHEET

CHESTERTOWN

Party Chief F. SETTAN
Recorder T. LANDON
Assistant REWRITTEN 11-27-91 T.M.
Map No./Dir. / SE
State Coordinates

Road No. MU 0030
Road Name CALVERT ST.
County KENT
Date 6-22-67
Sheet No. 1 OF 1

91-6 A/T
81 EXTRA
80-15
80-14
78-1C

TRAFFIC CODES
TRAFFIC CONTROLS: STOP SIGN=S.S., TRAFFIC LIGHT=T.L., FLASHING RED BALL=F.R.

TRAFFIC CODES
PARKING RESTRICTIONS: A.M. PEAK, P.M. PEAK, A.M./P.M. PEAK, NO PARKING ANYTIME=N.P., COMM/IND. ACCESS=E

SYSTEM				TRAFFIC		LINE DIAGRAM	TRAFFIC			PAVEMENT DATA
FED. AID.	FUNCT CLASS.	HWY. SYS.	HPMS SAMPLE	PRK.G. REST.	COM/IND. ACCESS		CONTROL	COM/IND. ACCESS	PRK.G. REST.	
						SPRING ST				
						MU 0 39 0340				
						MILL STREET				
						MU 0 31 0180				
						KENT ~~CIRCLE~~ ST				
						MU 0 20 01686				
						GARNETT ELEM. School 0 12				
						COLLEGE AVE				(81-EXTRA)
						MU 0 08 0080				40'F
										JC-C
						LYNCHBURG STREET				
						ONE WAY MU 0 00 0170				
						PKG LOT				

SYSTEM				TRAFFIC		LINE DIAGRAM	TRAFFIC			PAVEMENT DATA
FED. AID.	FUNCT. CLASS.	HWY. SYS.	HPMS SAMPLE	PRK.G. REST.	COM/IND ACCESS		CONTROL	COM/IND ACCESS	PRK.G. REST.	

SHA 51.3 - 8 Revised 4.83

Chestertown

MARYLAND STATE HIGHWAY ADMINISTRATION

FC/R1-95

ROAD INVENTORY SHEET

Party Chief B. B.
Recorder T. M.
Assistant
Map No./Dir. / E
State Coordinates

Road No. MU 0040
Road Name (Campus Ave)
County Kent
Date 6-1-95
Sheet No. 1 OF 2

92coex #39
91-1 A/T
90-1
80-19
78-10

TRAFFIC CODES
TRAFFIC CONTROLS: STOP SIGN=SS, TRAFFIC LIGHT=T.L., FLASHING RED BALL=F.R.

TRAFFIC CODES
PARKING RESTRICTIONS: A.M. PEAK, P.M. PEAK, A.M./P.M. PEAK, NO PARKING ANYTIME=N.P., COMM/IND. ACCESS=E

SYSTEM: FED. AID.	SYSTEM: FUNCT CLASS.	SYSTEM: HWY. SYS.	SYSTEM: HPMS SAMPLE	TRAFFIC: PRK.G. REST.	TRAFFIC: COM/IND. ACCESS	LINE DIAGRAM	TRAFFIC: CONTROL	TRAFFIC: COM/IND. ACCESS	TRAFFIC: PRK.G. REST.	PAVEMENT DATA
						Waldo Dr				
						o 38 Mu 0370				
						Roberts Dr				
						Mu 0290 o 37				
						Byford Dr				
						o 32 Mu 0020				40'I
										JC-C
						Philosophers Terrace				24ML
						o 27 Mu 0220			X	
										39'I
						o				JC-C
										24ML
						o 23 (A)			X	
						o				32'I
										JC-C
										20ML
						Washington Ave				
						MD o 18 (R) 213	SS		X	
						o 15				
						(Mt Vernon Ave)				
						o 08 Mu ← 0190				
	Rural	Minor	Collector		E	Wash. College o 05				35'I
										JC-C
						(College Ave)				2ML
	K					o 00 Mu 0080	SS		V	

SYSTEM: FED. AID.	SYSTEM: FUNCT. CLASS.	SYSTEM: HWY. SYS.	SYSTEM: HPMS SAMPLE	TRAFFIC: PRKG. REST.	TRAFFIC: COM/IND ACCESS	LINE DIAGRAM	TRAFFIC: CONTROL	TRAFFIC: COM/IND ACCESS	TRAFFIC: PRKG. REST.	PAVEMENT DATA
						Sassafras Dr 0317				
						Mu 0 74	SS			
										30'I
										J c-c
										2 ML
						0 69				
	Rural Local									40'I on taper
										to 30'I
										J c-c
						Reed Court				2 ML
						0 65 Mu 0267				
						Rolling Road				
						Mu 0310 0 64				
						~~(Morris Dr)~~				
						0 62 ~~Mu 0185~~				
						A 0 53				
						Barroll Dr				
						0 51 Mu 0004				
	Rural Minor Collector					Chestertown Mid. Sch. 0 46				
						David Dr				
						0 45 Mu 0110				
						(School St)				40'I
						Mu 0330 0 43				J c-c
										2 uml

Form 6 HPS (Rev. 1961)

GPS-01
GD EF
9/10/01

ROAD INVENTORY SHEET

T. LANDON
F. RHODES
VERIFIED
10/21/77

PARTY CHIEF Frederick Settan
RECORDER Thomas Landon
CHAINMAN

ROAD NO. 0050
NAME CANNON STREET
SHEET NO. 10F1
DATE 6-23-67
COUNTY KENT

CHESTERTOWN

76-2

~~CHESTER~~		~~RIVER~~	
ROAD	070	END	
			24'I
	069	CHESTERTOWN ELECTRIC Co.	~~20'G~~
(MUN) 380		(MUN)	30'CN
WATER	065	STREET	
			25'H
QUEEN		STREET	C-C
MUN. ~~MD~~	057	~~289~~ 0260	
			30'H
MD ~~(MUN) 0100~~		~~(MUN)~~ 289	C-C
CROSS	046	STREET	
ONE WAY ~~(MUN) 0340~~			
ENT TO PK6 LOT ~~SPRING AVE~~	040		
	039	CHURCH	35'H
MILL		STREET	C-C
MUN ~~MD~~	032	~~698~~ 0180	
(MUN)	016 ~~(MUN)~~		
~~X~~. KENT →	021	~~[illegible]~~ ST.	
			30'~~H~~ I
(MUN) 0080			C-C
COLLEGE AVENUE	008		
			20'G
(MUN) 170		(MUN)	26'CW
LYNCHBURG	000	STREET	

I-Type 75-67

35-I CC 74-2

24-I 74-1

SE

SHA 51.3-8
11-15-72

STATE HIGHWAY ADMINISTRATION OF MARYLAND

ROAD INVENTORY SHEET MU.0070

Party Chief T. LANDON
Recorder F. RHODES
Helper

Road No. ~~OP 121~~
Road Name (CEDAR CHASE CT.)
Sheet No. 1 OF 1
Date 10/21/77
County KENT
State Coordinates 1067-504

Map No. CHESTERTOWN
MUN. 79-2

D E
CUL 0 05 SAC

SE

30'E
C-C

(BIRCH RUN RD.)
~~OP~~ MU 0 00 ~~120~~ 0008

SHA 51.3-8
11-15-72

ROAD INVENTORY SHEET

Road No. _____
Road Name _____
Sheet No. _____
Date _____
County _____
State Coordinates _____

SHA 51.3-8
11-15-72

STATE HIGHWAY ADMINISTRATION OF MARYLAND

ROAD INVENTORY SHEET

Party Chief FREDERICK SETTAN
Recorder THOMAS LANDON
Helper

Map No. _____

VER. TLE FR 10-21-77

Road No. 0060
Road Name CEDAR ST
Sheet No. 1 of 1
Date 7-7-67
County KENT
State Coordinates

Revisit: 8-24-81 JTSC

	xxx		
ROAD	0 40	END	
SCHOOL RD 320	0 37		
PT	0 31	VALLEY RD MU 0350	90°
45° VALLEY RD #2 MU 0360	0 28		
PC	0 25		
GREENWOOD MU	0 20	AVE .40	
BELL AVE MU 0005	0 14		
HOLLY AVE MU 155	0 07		
HADAWAY ~~MORANEC~~ MU	0 00	DR. ~~ROAD~~ ~~0153~~ 0145	

37'I

C-C

SE

SHA 51.3-8
11-15-72

ROAD INVENTORY SHEET

Road No. _____
Road Name _____
Sheet No. _____
Date _____
County _____
State Coordinates _____

SHA 51.3 - 8 Revised
4.83

Chestertown

MARYLAND STATE HIGHWAY ADMINISTRATION

Fc/RI-95

ROAD INVENTORY SHEET

Party Chief B. B.
Recorder T. M.
Assistant
Map No./Dir. / SW
State Coordinates

Road No. MU 0080
Road Name (College Ave)
County KENT
Date 6-1-95
Sheet No. 1 OF 1

82-3

TRAFFIC CODES
TRAFFIC CONTROLS: STOP SIGN=SS, TRAFFIC LIGHT=T.L., FLASHING RED BALL=F.R.

TRAFFIC CODES
PARKING RESTRICTIONS: A.M. PEAK, P.M. PEAK, A.M./P.M. PEAK, NO PARKING ANYTIME=N.P., COMM/IND. ACCESS=E

SYSTEM: FED. AID.	SYSTEM: FUNCT CLASS.	SYSTEM: HWY. SYS.	SYSTEM: HPMS SAMPLE	TRAFFIC: PRKG. REST.	TRAFFIC: COM/IND. ACCESS	LINE DIAGRAM	TRAFFIC: CONTROL	TRAFFIC: COM/IND. ACCESS	TRAFFIC: PRKG. REST.	PAVEMENT DATA
						Cannon St				
	Rural Local					MU 0 30 0050	SS			
						Poplar Road				
						0 26 MU ← 0240				30'I
										JC-C
						High St				2 uml
						MU 0 22 0150	TL			
						Calvert Street				
						MU 0 16 0030	SS			
					E	0 13				
										26'I
						Church 0 12				JC-C
										2 uml
	Rural Minor Collector				E	Church 0 10				
						Prospect St				
						(30° 0 09 MU → 0250				
										30'I
					E	0 05 Parking		E		JC-C
						(Campus Ave)				2 uml
						MU 0040 0 00	SS			

SYSTEM				TRAFFIC		LINE DIAGRAM	TRAFFIC			PAVEMENT DATA
FED. AID.	FUNCT. CLASS.	HWY. SYS.	HPMS SAMPLE	PRK.G. REST.	COM/IND ACCESS		CONTROL	COM/IND ACCESS	PRK.G. REST.	

CHESTERTOWN

GPS-01 761 Ver 10-77

SHA 51.3 - 8 Revised 4.83

MARYLAND STATE HIGHWAY ADMINISTRATION

ROAD INVENTORY SHEET

Party Chief: GD
Recorder: EF
Assistant:
Map No./Dir.: D 15 / NE
State Coordinates: 1072-502

Road No.: MU 0090
Road Name: COURT ST.
County: KENT
Date: 9/10/01
Sheet No.: 1 OF 1

SYSTEM				TRAFFIC		LINE DIAGRAM	TRAFFIC			PAVEMENT DATA
	FUNCT CLASS	HWY SYS	HPMS SAMPLE	PKG. REST.	COM/IND ACCESS		CONTROL	COM/IND ACCESS	PKG. REST.	
				E		PKG 0 10				12' I 2 UML
						(CHURCH ALLEY) 0 05 MU → 9010				
						MEMORIAL PLAZA ← MU 0210 ← 0 01				40' I J C-C
						HIGH ST MU 0 00 150				

TRAFFIC CODES
TRAFFIC CONTROLS: STOP SIGN-SS, TRAFFIC LIGHT=T.L., FLASHING RED BALL=F.R.

TRAFFIC CODES
PARKING RESTRICTIONS: A.M. PEAK, P.M. PEAK, A.M./P.M. PEAK, NO PARKING ANYTIME=N.P., COMM/IND. ACCESS=E

COUNTY _____ ROAD NO. _____ PAGE ___ OF ___

SYSTEM				TRAFFIC		LINE DIAGRAM	TRAFFIC				PAVEMENT DATA
FUNCT. CLASS	HWY SYS	HPMS SAMPLE		PRES.	COM/IND ACCESS		CONFIG	COM/IND ACCESS	PRES.		

SHA 51.3 - 8 Revised
4.83

MARYLAND STATE HIGHWAY ADMINISTRATION

ROAD INVENTORY SHEET

Chestertown

Party Chief Off. Inv. K.J.P.
Recorder
Assistant
Map No./Dir. 1NE
State Coordinates

Road No. MUN. 0100
Road Name CROSS ST.
County KENT
Date 2-25-87
Sheet No. 1 OF 1

TRAFFIC CODES
TRAFFIC CONTROLS: STOP SIGN=SS, TRAFFIC LIGHT=T.L., FLASHING RED BALL=F.R.

TRAFFIC CODES
PARKING RESTRICTIONS: A.M. PEAK, P.M. PEAK, A.M./P.M. PEAK, NO PARKING ANYTIME=N.P., COMM/IND. ACCESS=E

SYSTEM				TRAFFIC		LINE DIAGRAM	TRAFFIC			PAVEMENT DATA
FED. AID.	FUNCT CLASS.	HWY. SYS.	HPMS SAMPLE	PRKG. REST.	COM/IND. ACCESS		CONTROL	COM/IND. ACCESS	PRKG. REST.	
NON-FA	Rural Local					Philosopher's Ter. MUN. 0220				
						006				
										34' I
						MAPLE Ave.				C-C
						MD 000 213				
						CROSS ST. MD. 28				

SYSTEM				TRAFFIC		LINE DIAGRAM	TRAFFIC				PAVEMENT DATA
FED. AID.	FUNCT. CLASS.	HWY. SYS.	HPMS SAMPLE	PR.K.G. REST.	COM/IND ACCESS		CONTROL	COM/IND ACCESS	PR.K.G. REST.		



Form 6 HPS (Rev. 1961)

ROAD INVENTORY SHEET

PARTY CHIEF Frederick Settan
RECORDER Thomas Landon
CHAINMAN

T. LANDON
F. RHODES
VERIFIED
10/21/77
CHESTERTOWN

ROAD NO. 0110
NAME DAVID DRIVE
SHEET NO. 1 OF 1
DATE 7-7-67
COUNTY PUTNAM

77-5

(MUN) KENT	017	0166 ~~CIRCLE~~ ST.	
SE ↑			35 I C-C
(MUN) CAMPUS	000	0040 AVE	

SHA 51.3 - 8 Revised
4.83

MARYLAND STATE HIGHWAY ADMINISTRATION

ROAD INVENTORY SHEET

90-4

Party Chief BB
Recorder TM
Assistant
Map No./Dir. 1 E
State Coordinates CHESTERTOWN

Road No. MU 0112
Road Name DEVON DR
County KENT
Date 1-10-91
Sheet No. 1 OF 1

SYSTEM: FED. AID. | FUNCT CLASS. | HWY. SYS. | HPMS SAMPLE
TRAFFIC: PRKG. REST. | COM/IND. ACCESS

LINE DIAGRAM

BARRICADE
ROAD 0 36 END

PT 0 22
MAYFAIR DR
30° MU 0178 0 20
PC 0 18

FLATLAND RD
MD 0 00 514

TRAFFIC: CONTROL | COM/IND. ACCESS | PRKG. REST.

PAVEMENT DATA

26'I
JC-C
2 UML

TRAFFIC CODES

TRAFFIC CONTROLS: STOP SIGN=SS, TRAFFIC LIGHT=T.L., FLASHING RED BALL=F.R.

TRAFFIC CODES

PARKING RESTRICTIONS: A.M. PEAK, P.M. PEAK, A.M./P.M. PEAK, NO PARKING ANYTIME=N.P., COMM/IND. ACCESS=E

SYSTEM				TRAFFIC		LINE DIAGRAM	TRAFFIC			PAVEMENT DATA
FED. AID.	FUNCT. CLASS.	HWY. SYS.	HPMS SAMPLE	PRKG. REST.	COM/IND ACCESS		CONTROL	COM/IND ACCESS	PRKG. REST.	

SHA 51.3 - 8 Revised
4.83

MARYLAND STATE HIGHWAY ADMINISTRATION

ROAD INVENTORY SHEET

90-7

Party Chief BB
Recorder TM
Assistant
Map No./Dir. 1E
State Coordinates CHESTERTOWN

Road No. MU 0113
Road Name DEVON DR
County KENT
Date 1-10-91
Sheet No. 1 OF 1

SYSTEM				TRAFFIC		LINE DIAGRAM	TRAFFIC			PAVEMENT DATA
FED. AID.	FUNCT CLASS.	HWY. SYS.	HPMS SAMPLE	PRKG. REST.	COM/IND. ACCESS		CONTROL	COM/IND. ACCESS	PRKG. REST.	
						BARRICADE				
						ROAD 0 10 END			↑	
						MAYFAIR DR				
						0 05 MU 0178 90-5				26'1
										JC-C
										2UML
						ROAD 0 00 END			↓	
						BARRICADE				

TRAFFIC CODES

TRAFFIC CONTROLS: STOP SIGN=SS,
TRAFFIC LIGHT=T.L.,
FLASHING RED BALL=F.R.

TRAFFIC CODES

PARKING RESTRICTIONS: A.M. PEAK,
P.M. PEAK, A.M./P.M. PEAK, NO PARKING
ANYTIME=N.P., COMM/IND. ACCESS=E

SYSTEM				TRAFFIC		LINE DIAGRAM	TRAFFIC				PAVEMENT DATA
FED. AID.	FUNCT. CLASS.	HWY. SYS.	HPMS SAMPLE	PRK.G. REST.	COM/IND ACCESS		CONTROL	COM/IND ACCESS	PRK.G. REST.		

SHA 51.3-8
11-15-72

STATE HIGHWAY ADMINISTRATION OF MARYLAND

ROAD INVENTORY SHEET

Party Chief BB
Recorder FR.
Helper

Map No. CHESTERTOWN

Road No. MUN. 115
Road Name (DIXON DR.)
Sheet No. 1 OF 1
Date 2-4-81
County KENT
State Coordinates

	PROJ.		
ROAD	0	38 END	
↑15°	0	34	
	0	29	PT 60° PC
	0	26	
LYNCHBURG ST. MH. 120	0	23	
	0	19	PT 30° PC
	0	14	
	0	TO - PROP. - -	
↑15°	0	09	
ENT. WAREHOUSES	0	07 - PROP - - -	
	0	04 ENT. BLOCK CO.	
	0	02	15° ↑ 40'I 3'C-C
HIGH MUN ~~MD~~	0	00 ST. ~~20~~ 0150	

SHA 51.3-8
11-15-72

ROAD INVENTORY SHEET

Road No. _____
Road Name _____
Sheet No. _____
Date _____
County _____
State Coordinates _____

Form 6 HPS (Rev. 1961)

ROAD INVENTORY SHEET

T. LANDON
F. RHODES
VERIFIED
10/21/77

PARTY CHIEF Frederick Settan
RECORDER Thomas Landon
CHAINMAN

ROAD NO. 0120
NAME ELM STREET
SHEET NO. 10F1
DATE 7-7-67
COUNTY KENT

CHESTERTOWN

(HADAWAY ~~MORENES~~	~~RD~~)	
MUN MD	019 0145 ~~859-C~~ ~~0183~~	
		37'I C-C 72-2
		36'G
		36'C-C
NW	(MUN) 140	(MUN)
	GREENWOOD 000	AVE

SHA 51.3-8
11-15-72

STATE HIGHWAY ADMINISTRATION OF MARYLAND

GPS 01
GDKP
7/10/01

88-B
BB/BB
1-30-90

ROAD INVENTORY SHEET

Party Chief J.E.
Recorder N.S.
Helper

Map No. 82-3 CHESTERTOWN

Road No. MD. 0125
Road Name GIBSON AVE
Sheet No. 1 OF 1
Date 2/1/83
County KENT
State Coordinates

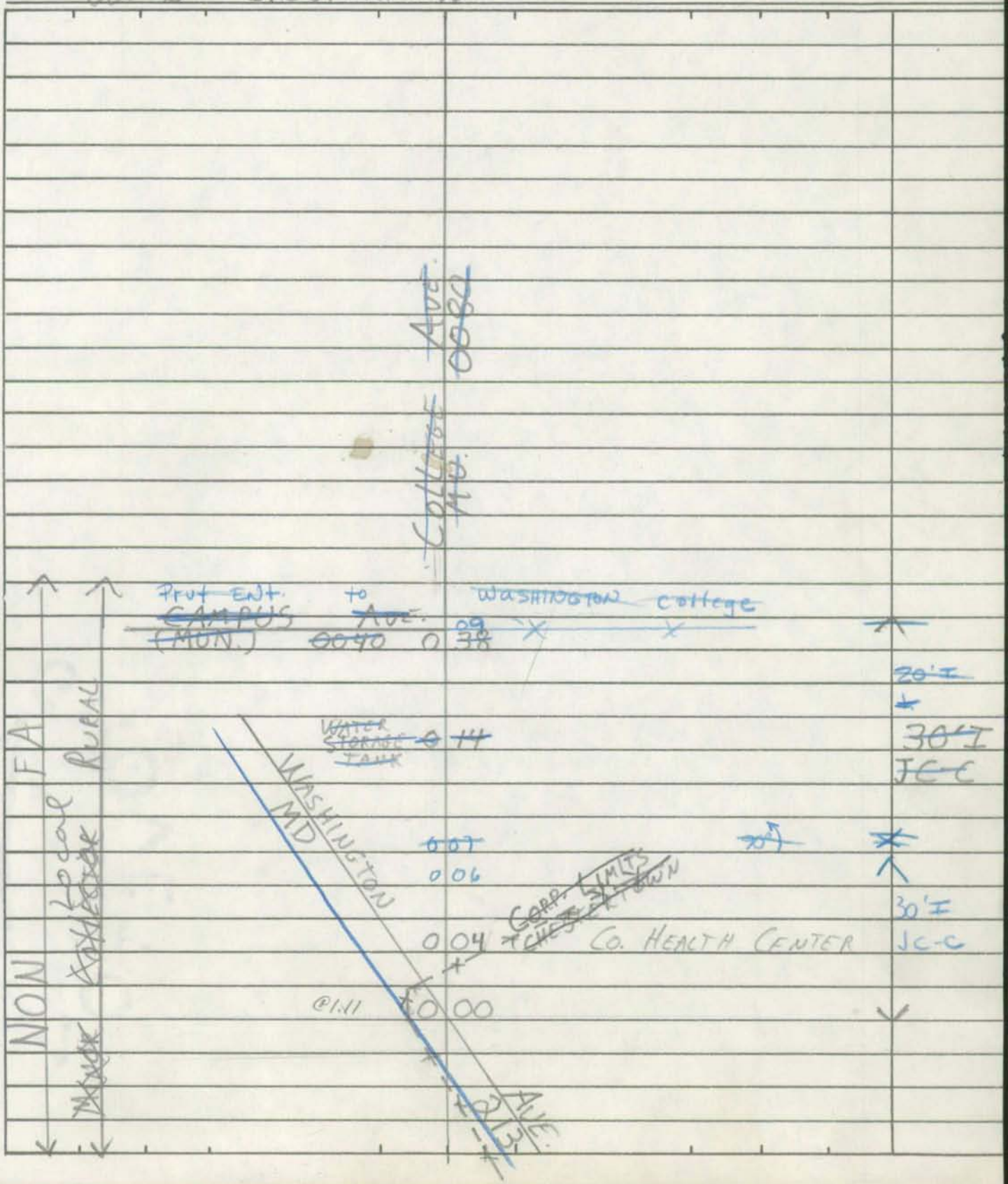

SHA 51.3-8
11-15-72

ROAD INVENTORY SHEET

Road No. ____________________
Road Name ____________________
Sheet No. ____________________
Date ____________________
County ____________________
State Coordinates ____________________

Form 6 HPS (Rev. 1961)

ROAD INVENTORY SHEET

PARTY CHIEF Frederick Settan
RECORDER Thomas Landon
CHAINMAN

T. LANDON
T. L
2-A-77
VERIFIED
10/21/77

ROAD NO. 0130
NAME GLEN STREET
SHEET NO. 1 OF 1
DATE 7-7-67
COUNTY KENT

CHESTERTOWN

(MUN) ~~140~~ 140 ~~PROPOSED RD~~
GREENWOOD 015 AVE.

(MUN) 0360
(VALLEY RD #1) 007

68-1

35' I
C-C

NW

(MUN) 320 (MUN)
SCHOOL 000 RD

Form 6 HPS (Rev. 1961)

ROAD INVENTORY SHEET

T. LANDON
F. RHODES
VERIFIED
10/21/77

PARTY CHIEF Frederick Settan
RECORDER Thomas Landon
CHAINMAN

ROAD NO. 0140
NAME GREENWOOD AVE.
SHEET NO. 10F1
DATE 7-7-67
COUNTY KENT

CHESTERTOWN

76-3,4

PROPOSED

ROLLING RD.
MUN. 0 34 0310

(MUN) 130
0 28 GLEN STREET 20° 37'I
C-C

0 25 68.4

(MUN) (MUN)
CEDAR 0 22 STREET 0060

(MUN) 120
ELM STREET 0 15

(MUN) (MUN) 0230
PINE 0 08 STREET 37'I-CC 74-5

ALLEY #1
MUN. 8010 0 04
CHURCH 0 02

NE

37'I
C-C

WASHINGTON AVE
~~US~~ MD 0 00 T.L. 213
@ 1.03

SHA 51.3-8
11-15-72

STATE HIGHWAY ADMINISTRATION OF MARYLAND

91-5 MUN.
1-13-92
GD/BB

ROAD INVENTORY SHEET

MUN. ~~0075~~ 0143

Party Chief T. LANDON
Recorder F. RHODES
Helper

Map No.

Road No. ~~OP 123~~
Road Name ~~(← ENTER RD.)~~ HAACKE DR
Sheet No. 1 OF 1
Date 10/26/77
County KENT
State Coordinates 1064 - 509

CHESTERTOWN

MORGNEC Rd
MD. 0 ~~29~~ 37 291
@.80

SE

CONLEY DR.
OP 150 0 ~~09~~ 19
@.00

36 I
C-C

(SCHEELER RD.)
0 ~~00~~ 16 ~~OP~~ ~~CO~~ 122 ~~259~~ MU 0318

40 I
2UML

Road 0 00 End E

SHA 51.3-8
11-15-72

ROAD INVENTORY SHEET

Road No. _____
Road Name _____
Sheet No. _____
Date _____
County _____
State Coordinates _____

Form 6 HPS (Rev. 1961)

1064 - 507 1/4

0145
~~0183~~
HADAWAY DR
(~~HARGNEE RD~~)

ROAD INVENTORY SHEET

T. LANDON
F. RHODES
VERIFIED
10/10/77

PARTY CHIEF Frederick Settan
RECORDER Thomas Landon
CHAINMAN

T. LANDON
F. RHODES
8/1/74 VERIFIED

ROAD NO. MD 859-C
NAME ~~Morgan Neck Road~~ ?
SHEET NO. 10F1
DATE 7-7-67
COUNTY KENT

Trasferred to MUN. 10/78

MD	030	291	
	028	PT	
		80°	
	025	PC	
		(MUN) 0060	
	022	CEDAR STREET	
	018	H	
		(MUN) 0120	
ENT. APTS	015	ELM STREET	
ENT. APTS.	010	(MUN) 0230	
	008	PINE STREET	
	006	H	
	005	ALLEY #1 MUN. 8010	
	004	H	20' TJ
			2-6' ESHLD
	002	B-BAKERY	40' CW
			2 ML
~~US~~ MD	000	213	

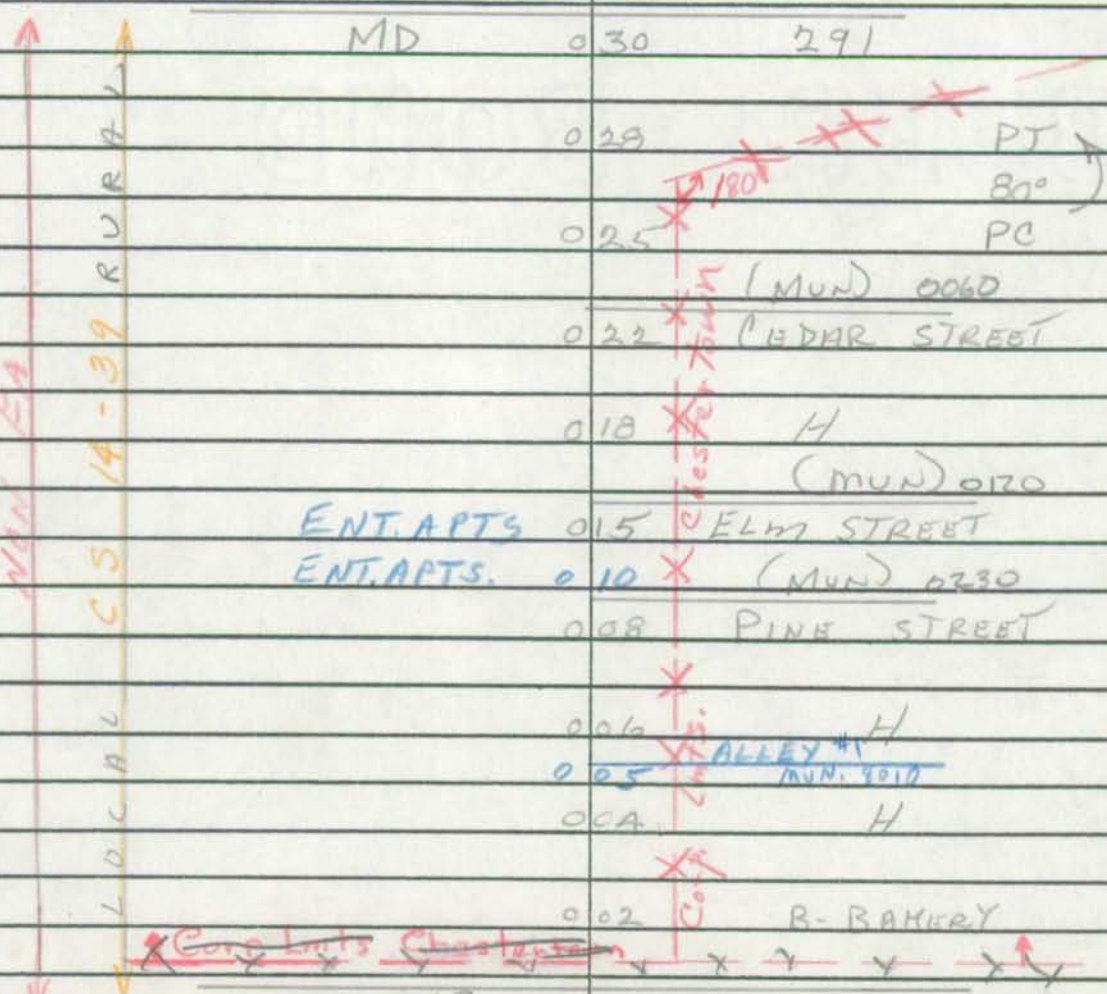

NON EA
LOCAL CS 14-39 RURAL
Corp Lmts. Chestertown
180°
~~Corp Lmts Chestertown~~

SHA 51.3 - 8 Revised
4.83

Chestertown

MARYLAND STATE HIGHWAY ADMINISTRATION

Fc/RI-95

ROAD INVENTORY SHEET

Party Chief B.B.
Recorder T.M.
Assistant
Map No./Dir. 1 NW
State Coordinates

Road No. MU 0150
Road Name High St
County Kent
Date 6-1-95
Sheet No. 1 OF 3

TRAFFIC CODES
TRAFFIC CONTROLS: STOP SIGN=SS, TRAFFIC LIGHT=T.L., FLASHING RED BALL=F.R.

TRAFFIC CODES
PARKING RESTRICTIONS: A.M. PEAK, P.M. PEAK, A.M./P.M. PEAK, NO PARKING ANYTIME=N.P., COMM/IND. ACCESS=E

SYSTEM				TRAFFIC		LINE DIAGRAM				TRAFFIC			PAVEMENT DATA
FED. AID.	FUNCT CLASS.	HWY. SYS.	HPMS SAMPLE	PRKG. REST.	COM/IND. ACCESS		L.F.	L.a.		CONTROL	COM/IND. ACCESS	PRKG. REST.	
	* Rural Major Collector							0	25				
						CROSS Street							
						MD.	0	24	289	TL			
						COURT ST							
							0	18	MU 90 →				50'I
													Jc-c
						QUEEN Street ONEWAY							2ML
						MUN.	0	13	0260			X	
	Rural Local												43'I
													Jc-c
													2ML
						WATER ST. ONEWAY							
						MUN.	0	05	0380	SS		X	
													56'I
													2UML
K							0	00				Y	
						CHESTER RIVER							

LINE DIAGRAM

SYSTEM: FED. AID.	SYSTEM: FUNCT. CLASS.	SYSTEM: HWY. SYS.	SYSTEM: HPMS SAMPLE	TRAFFIC: PRKG. REST.	TRAFFIC: COM/IND ACCESS	TRAFFIC: CONTROL	TRAFFIC: COM/IND ACCESS	TRAFFIC: PRKG. REST.	PAVEMENT DATA	LINE DIAGRAM
									45'I	
									Jc-c	
									2ML	
							E	X		0 74 Parking Lot
										Lynchburg St.
										MUN. 0 69 0170
									39'I	
									Jc-c	
									2ML	College Ave.
						TL		X		MUN 0 61 0080
										Kent St.
										MUN. ~~one way~~ 0 48 0166
										0 44 Kent Co. Library
									36'I	
									Jc-c	
									2ML	
										Mill Street
										MUN. 0 37 0180
								X		
									50'I on taper	
									To 36'I	
									Jc-c	
									2ML	
										~~SPRING~~ Spring Avenue
						TL		X		~~MUN~~ MU ~~one way~~ 0 29 0340

Rural Major Collector

FC/RI - '95

SHA 51.3 - 8 Revised
4.83

Chestertown
MARYLAND STATE HIGHWAY ADMINISTRATION

ROAD INVENTORY SHEET

Party Chief B. B.
Recorder T. M.
Assistant
Map No./Dir. 1
State Coordinates

Road No. MUN. 0150
Road Name HIGH ST.
County KENT
Date 6-1-95
Sheet No. 3 OF 3

TRAFFIC CODES
TRAFFIC CONTROLS: STOP SIGN=SS, TRAFFIC LIGHT=T.L., FLASHING RED BALL=F.R.

TRAFFIC CODES
PARKING RESTRICTIONS: A.M. PEAK, P.M. PEAK, A.M./P.M. PEAK, NO PARKING ANYTIME=N.P., COMM/IND. ACCESS=E

SYSTEM				TRAFFIC		LINE DIAGRAM	TRAFFIC			PAVEMENT DATA
FED. AID.	FUNCT CLASS.	HWY. SYS.	HPMS SAMPLE	PRK.G. REST.	COM/IND. ACCESS		CONTROL	COM/IND. ACCESS	PRK.G. REST.	
	Rural Major Collector					(CHESTERTOWN Rd.) MD 20				
						MORGNEC Rd.				
						1 19 MD 291				
						R.T. Lg.				
						1 13				
						0 86 Cemetery		E		
						DIXON DRIVE				45'I
						MUN. 0115 0 80				JC-C
										2ML

SYSTEM				TRAFFIC		LINE DIAGRAM	TRAFFIC				PAVEMENT DATA
FED. AID.	FUNCT. CLASS.	HWY. SYS.	HPMS SAMPLE	PRK.G. REST.	COM/IND ACCESS		CONTROL	COM/IND ACCESS	PRK.G. REST.		

SHA 51.3-8
11-15-72

STATE HIGHWAY ADMINISTRATION OF MARYLAND

ROAD INVENTORY SHEET

T. LANDON
F. RHODES
VERIFIED 4/21/77

Party Chief T. LANDON
Recorder
Helper

Map No. 76-6
CHESTERTOWN

Road No. MUN 0155
Road Name HOLLY AVE
Sheet No. 1 OF 1
Date 2-4-77
County KENT
State Coordinates

77.2

PROPOSED

ROLLING ED.
010 MUN. 0310

30' I
"J" C-C

NE

CEDAR ST.
MUN. 000 0060

SHA 51.3-8
11-15-72

ROAD INVENTORY SHEET

Road No. _____
Road Name _____
Sheet No. _____
Date _____
County _____
State Coordinates _____

SHA 51.3-8
11-15-72

STATE HIGHWAY ADMINISTRATION OF MARYLAND

80-21 91-4 MUN 1-13-92 GD/BB

ROAD INVENTORY SHEET (HORSEY LA.)

LARRY RHODES VERIFIED 10/20/77

Party Chief I. LANDON
Recorder
Helper

Map No. 76-2
CHESTERTOWN

Road No. MUN 0345
Road Name ~~STABLE RD.~~
Sheet No. 1 OF 1
Date 2-4-77
County KENT
State Coordinates

BYFORD CT. MUN. 0015

QUEEN ST. 013 MUN. 0260

E

20'E
~~24'00~~
18'I
2UML

PHILOSOPHERS MUN. 000

TER. 0220

SHA 51.3-8
11-15-72

ROAD INVENTORY SHEET

Road No. _____
Road Name _____
Sheet No. _____
Date _____
County _____
State Coordinates _____

SRC MINUTES 11-19-69 TL VER. FR. 11/9/77 AL/KS 67-2

89-2 11/30/90 A/T BB/BB

Form 6 HPS (Rev. 1961)

ROAD INVENTORY SHEET

Party Chief T. LANDON
Recorder W. WARFIELD
Chainman

WASHINGTON PARK

69-4

Road No. ~~0185~~ MJ 0157
Name KENNEDY DR.
Sheet No. 1 OF 1
Date 2-5-70
County KENT

1058-508



SHA 51.3-8
11-15-72

STATE HIGHWAY ADMINISTRATION OF MARYLAND

ROAD INVENTORY SHEET

Party Chief I. LANDON
Recorder F. RHODES
Helper

Map No.

Road No. MUN. 0160
Road Name KENT CIR.
Sheet No. 1 OF 1
Date 10/21/77
County KENT
State Coordinates

CHESTERTOWN

VOID
NOW Part
of MUN.
0166
See New
Inv.
FCPI 695
Ex #3
6/1/95
BB/TM

5W

S. KENT ST. MUN. 0165

HIGH MUN. 0 26 ST. 0150

CALVERT MUN. 0 20 ST. 0050

0 11

MT. VERNON AVE.
0 10 MUN. 0190

WASHINGTON MD. 0 00 ST. Ave 213

KENT ST. MUN. 0166

80°

31'I C-C

30'I C-C

SHA 51.3-8
11-15-72

ROAD INVENTORY SHEET

Road No. _____
Road Name _____
Sheet No. _____
Date _____
County _____
State Coordinates _____

SHA 51.3-8
11-15-72

STATE HIGHWAY ADMINISTRATION OF MARYLAND

ROAD INVENTORY SHEET

Party Chief T. LANDON
Recorder F. RHODES
Helper

Map No.

Road No. MUN. 0165
Road Name S. KENT ST.
Sheet No. 1 OF 1
Date 10/21/77
County KENT.
State Coordinates

CHESTERTOWN.

78-1

VOID
NOW Part of
MUN. 0166
FERI 95 EX#3
6-1-95 BB/TM
See New Inv.

SW

(RADCLIFFE RD.)
MUN. 0265 0 11

CANNON ST.
MUN. 0 07 0050

HIGH ST
MUN. 0 00 0150

KENT CIR.
MUN. 0160

SS

ONE WAY

28'I
~~20'E~~
30'CW
27'G
C-C

SHA 51.3-8
11-15-72

ROAD INVENTORY SHEET

Road No. _____
Road Name _____
Sheet No. _____
Date _____
County _____
State Coordinates _____

SHA 51.3 - 8 Revised
4.83

Chestertown

FC/95 Ex.3

MARYLAND STATE HIGHWAY ADMINISTRATION

ROAD INVENTORY SHEET

Party Chief B. B.
Recorder T. M.
Assistant
Map No./Dir. 1 W
State Coordinates

Road No. MU 0166
Road Name Kent St
County KENT
Date 6-1-95
Sheet No. 1 OF 2

78-1
76-7

TRAFFIC CODES
TRAFFIC CONTROLS: STOP SIGN=SS, TRAFFIC LIGHT=T.L., FLASHING RED BALL=F.R.

TRAFFIC CODES
PARKING RESTRICTIONS: A.M. PEAK, P.M. PEAK, A.M./P.M. PEAK, NO PARKING ANYTIME=N.P., COMM/IND. ACCESS=E

SYSTEM				TRAFFIC		LINE DIAGRAM	TRAFFIC			PAVEMENT DATA
FED. AID.	FUNCT CLASS.	HWY. SYS.	HPMS SAMPLE	PRKG. REST.	COM/IND. ACCESS		CONTROL	COM/IND. ACCESS	PRKG. REST.	
						Church 0 34				
						Philosophers Terrace				
						Mu 0 31 0220	SS			31'I
										Jc-c
										24ml
						0 28			X	
										27'I
					E	0 23				Jcrb Rt
										24ml
						Richard Dr				
						Mu 0285 0 21			X	
						Byford Dr				
						0 19 Mu 0020				
						Walda Drive				
						0 12 Mu 0370				
						David Dr				
						0 06 Mu 0110				34'I
										Jc-c
						Barroll Dr				24ml
						0 00 Mu 0004			✓	
						Richard Dr Mu 0285				

SYSTEM				TRAFFIC		LINE DIAGRAM	TRAFFIC			PAVEMENT DATA
FED. AID.	FUNCT. CLASS.	HWY. SYS.	HPMS SAMPLE	PRKG. REST.	COM/IND ACCESS		CONTROL	COM/IND ACCESS	PRKG. REST.	
						Radcliffe Drive				
						Mu 0265 0 78				27'I
										I crb Lt
										J crb Rt
						Cannon St				2 uml
						Mu 0 73 0050				
						ONE WAY				27'I
										J c-c
						High street				1 uml
						Mu 0 67 0150	SS			
						Calvert street				
						Mu 0 60 0030	SS			
						0 51 60				
						Mt Vernon Ave				
						0 50 Mu 0190				
						Washington Ave				31'I
						MD 0 40 213	SS			J c-c
										2 uml

Was Mu 0165

Was Mu 0160

SHA 51.3 - 8 Revised
4.83

MARYLAND STATE HIGHWAY ADMINISTRATION

ROAD INVENTORY SHEET

90-6

Party Chief BB
Recorder TM
Assistant
Map No./Dir. / E
State Coordinates CHESTERTOWN

Road No. MU 0167
Road Name LEEDS CT
County KENT
Date 1-10-91
Sheet No. 1 OF 1

TRAFFIC CODES
TRAFFIC CONTROLS: STOP SIGN=SS, TRAFFIC LIGHT=T.L., FLASHING RED BALL=F.R.

TRAFFIC CODES
PARKING RESTRICTIONS: A.M. PEAK, P.M. PEAK, A.M./P.M. PEAK, NO PARKING ANYTIME=N.P., COMM/IND. ACCESS=E

SYSTEM				TRAFFIC		LINE DIAGRAM	TRAFFIC			PAVEMENT DATA
FED. AID.	FUNCT. CLASS.	HWY. SYS.	HPMS SAMPLE	PRK.G. REST.	COM/IND. ACCESS		CONTROL	COM/IND. ACCESS	PRK.G. REST.	
						D E				
						CUL 0 13 SAC				
										26'I
										JC-C
										2 UNL
						MAYFAIR DR				
						MU 0 00 0178 90-5				

SYSTEM				TRAFFIC		LINE DIAGRAM	TRAFFIC				PAVEMENT DATA
FED. AID.	FUNCT. CLASS.	HWY. SYS.	HPMS SAMPLE	PRKG. REST.	COM/IND ACCESS		CONTROL	COM/IND ACCESS	PRKG. REST.		



Form 6 HPS (Rev. 1961)

TL VER. FR. 11/9/77 89-1 1-30-90 A/T

87-1 ALIKS

~~LINCOLN AVE~~ LINCOLN DR

ROAD INVENTORY SHEET

1058-508

PARTY CHIEF Frederick Settan
RECORDER Thomas Landon
CHAINMAN

SEE SHOTEN ON Co 59 BB/EB

ROAD NO. ~~Co~~ ~~22~~ MU0168
NAME ~~ROOSEVELT AVE~~
SHEET NO. 1 OF 2
DATE 7-6-67
COUNTY KENT

67-7
SRC MINUTES 6-2-67
HPS 39 Received

WASHINGTON PARK

		037		
PT 180°		036		18'H
		033	H	26'CW
PC	H	026	H	
KENNEDY DR				
MU ~~PROPOSED RD~~ 0157 ~~CO 185~~		023 .01	H	X
		021	H	
4 H		018	H	
25°		016		
		014		29'H
ROOSEVELT DR			~~ROOSEVELT~~ DR	37'CW
MU ~~PROPOSED RD~~ ~~CO 57~~		013 .12	~~CO 57~~ 0315	55 X
H		011	PT 35°	
		007	PC	
H		006	5 H	30'H
E KENNEDY DR				~~20~~ 'F
~~PROPOSED RD~~ MU ~~CO 185~~ 0157		004 .05		40'CW
H		002		
FLATLAND			ND	
MD		000	514	V

Form 6 HPS (Rev. 1961)

ROAD INVENTORY SHEET

PARTY CHIEF Frederick Settan
RECORDER Thomas Landon
CHAINMAN

ROAD NO. ~~Co 22~~
NAME LINCOLN AVE DR
SHEET NO. 2 OF 2
DATE 7-6-67
COUNTY KENT

ROOSEVELT
MU ~~Co~~ 046 DR ~~59~~ 0315

044

6 H

4 H

SAMS

Form 6 HPS (Rev. 1961)

ROAD INVENTORY SHEET

T. LANDON
F. RHODES
VERIFIED
77

PARTY CHIEF Frederick Settan
RECORDER Thomas Landon
CHAINMAN

BB REV.
FR. 2-4-81

ROAD NO. 0170
NAME LYNCHBURG STREET
SHEET NO. 10 F1
DATE 6-22-67
COUNTY KENT

CHESTERTOWN

77-7

(DIXON DR)
MUN 0 35 0115

0 30 ENT. WAREHOUSE

30°

0 28

Corp Limits Chestertown
~~ROAD~~ 0 24 ~~END~~

40'I
"J" C-C

~~PENN.~~
E 0 23 ~~R.R.~~ MDDE ~~MC~~ 526 449

(MUN) 50
CANNON STREET 0 20

20' ~~C~~ I
2-3'E SHLD
30' CW

(MUN) ← 0 18 (MUN) 0240
POPLAR 0 16 ST. ~~STREET~~ Road
HIGH
MUN ~~MD~~ 0 13 ~~20~~ 0150

22'I C-LT 26' CW

~~22'G~~
C-C
~~26' CW~~

22 I
80-12 & 13
16'I

0 11

(MUN) 0030 (MUN) 0030
CALVERT 0 07 STREET

16'G
22' CW

SW

ONE WAY →
PROSPECT 0 00 (MUN) 250 STREET

ONE WAY

P & P 104

RAILROAD GRADE CROSSING SHEET

State Roads Commission of Maryland
Planning and Programming Division

1. GENERAL

Crossing No. .....

Mile Pole Number (R.R. Co.) ... NONE

Coordinates ..... x 1062 y 503

System Classification (Check One)

- State Primary ..... ☐
- State Secondary ..... ☐
- State Road Only ..... ☐
- County ..... ☐
- Local ..... MUN ☒ (Specify)

County and/or Municipality .. KENT / CHESTERTOWN

U.S. Route Number .....

State Route Number .....

Road Number/Name ..... LYNCHBURG STREET

Station 0.23

Surface Type ..... 24'C

Name of Railroad ..... PENN

Number of Main Tracks 1

Number of Other Tracks ..... NONE

2. TRAIN MOVEMENTS

Time Period	Pass	Freight	Train Speed at Grade: Pass	Train Speed at Grade: Freight	Spur	Remarks (Other than daily): Pass	Remarks (Other than daily): Freight
Day 6 A.M. to 6 P.M.							
Night 6 P.M. to 6 A.M.							
24 Hour Total							

3. TYPE OF PROTECTION

a. 0 Warning Signs - Reflectorized, Non-reflectorized

b. 0 Crossing Signs - Reflectorized, Non-reflectorized

c. 0 Road Marking

d. 0 Lights - Flashing, Stationary

e. 0 Traffic Control (Stop and Go) Signals

f. 0 Automatic Gate

g. 0 Watchman - Gate, Flag...hours

h. 0 Others

* By numerals 1 or 2 indicate whether installation is on one or both sides of track.

4. ALIGNMENT FACTOR

P. 156'

N. 156'

Average Daily Trains ...

Train Speed .....

Highway ADT.....

Highway Speed Limit ...

Average Vehicle Speed . 10 mPH

Max. Approach Grade .. N.0 -P.+1.0

Restricted Sight Distance . NO (On Highway)

5. QUADRANT ... SIGHT DISTANCE

		@300'	@10'
A	70°	0	U
B	110°	0	364'
C	°	0	570'
D	°	0	208

6. ACCIDENT RECORD (Vehicles & Trains)

Year	No. of Accidents	No. of Fatalities
1961	-	
1962		
1963		
1964		
1965		
Total		

7. CROSSING RATING

A

B

C

D

Total

State Roads Commission of Maryland
Planning and Programming Division

Party SETTANI & LANDON
Date 6-22-67

DIAGRAM FOR RAILROAD GRADE CROSSING

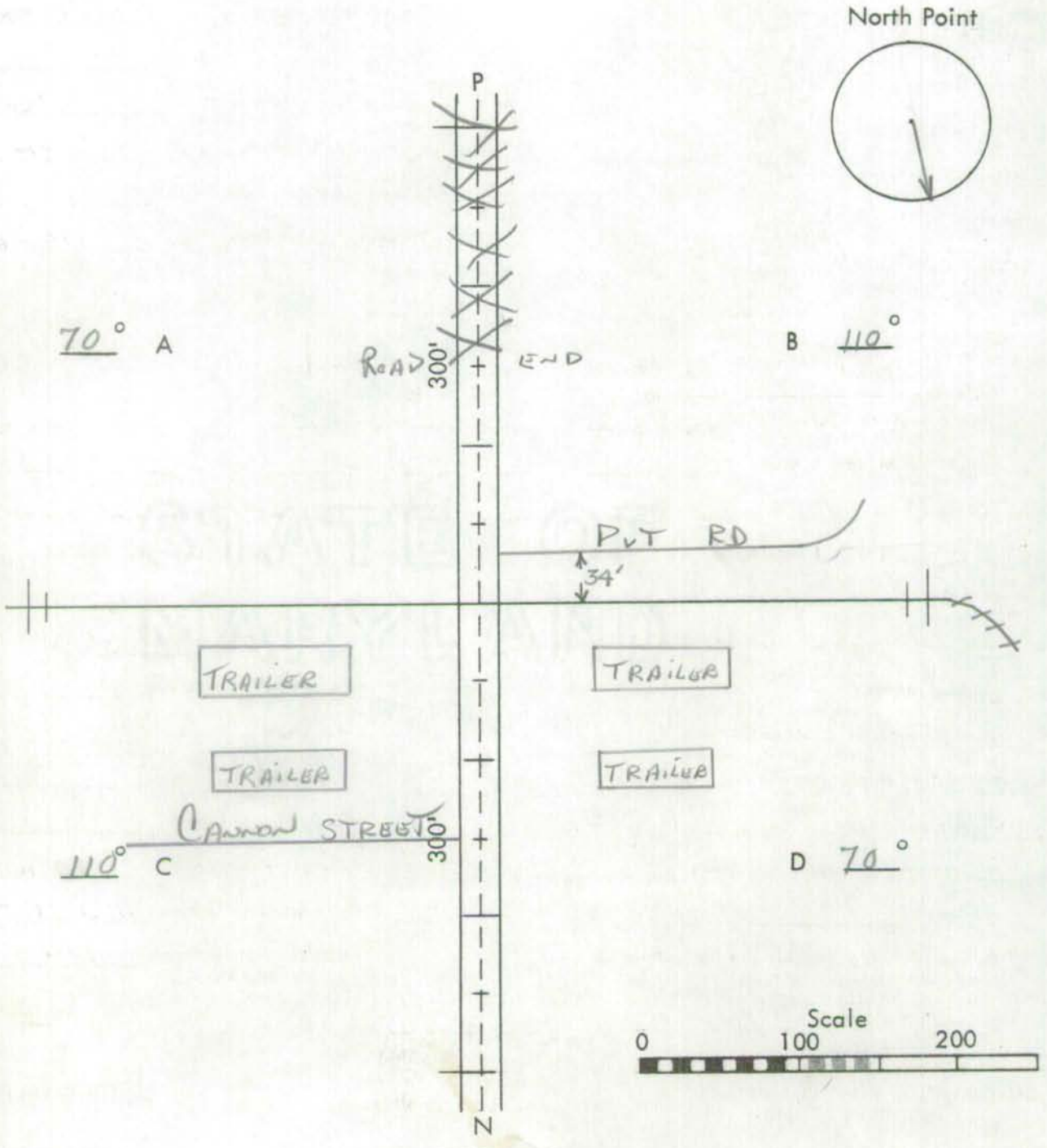

Remarks: NO RAILROAD SIGNS OF ANY KIND.
YOU CANNOT SEE THE TRACK UNTIL YOU GET WITHIN
156' FROM IT ON BOTH SIDES

Form 6 HPS (Rev. 1961)

TL VER
FR: 10/27/77
DV:

87-5 ALNJ
1063-509 1/2

MU0173
~~CO187~~

ROAD INVENTORY SHEET

PARTY CHIEF Frederick Settan
RECORDER Thomas Landon
CHAINMAN

SEE SKETCH ON BACK

70-34
SRC mins 6-3-70

ROAD NO. ~~OP 59~~
NAME (MALONE DR.)
SHEET NO. 1 OF 1
DATE 7-13-67
COUNTY KENT

FOXLEY MANOR

Revised 1972



0 21
0 18
0 13
0 12
0 11
0 07
0 05
0 04
0 02
0 00

20'I
~~20'F~~
~~18'F~~
30'CW
2 ML

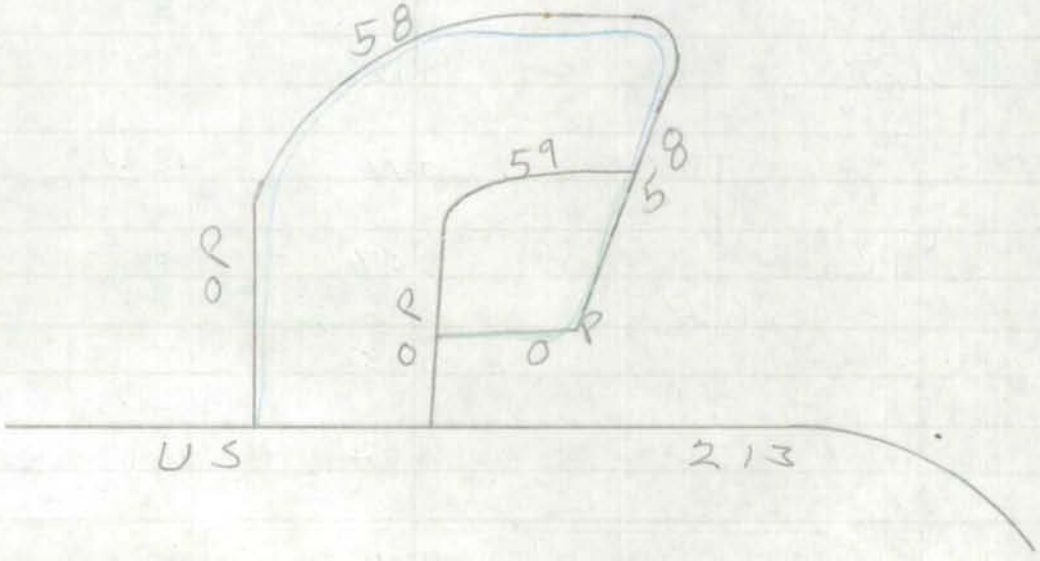
58
59
58
OP
OP
OP
US
213

Form 6 HPS (Rev. 1961)

1063-509

87-4 AL(KJ)

TL VER. FR. 10/29/77 DV.

~~CO 186~~ MU 0175

ROAD INVENTORY SHEET

PARTY CHIEF Frederick Settan
RECORDER Thomas Landon
CHAINMAN

SEE SKETCH ON OP 59

70-34 SRC MINS 6-3-70

ROAD NO. ~~OP 58~~
NAME (MANOR AVE)
SHEET NO. 1 OF 2
DATE 7-13-67
COUNTY KENT

Revised 1971

FOXLEY MANOR 0173

~~MU CO 187~~ OP (MALONE DR)

0	41			
0	39	H	H	
0	37	PT 100° PC		
0	32			
0	28			
0	26		5 H	
0	21	PT 90°		
0	20	7% H		
0	16		H	
		MUN ~~OP 111 CO 281~~ 0176		
0	14	PROP MANOR ~~AVE~~ AVE		
0	12	H	H	
0	10	H	H	20' I
				~~20' F~~
0	06	PC H	H	~~18' F~~
		SW		30' CW
0	04	H	H	2 ML
		W CROSS	ST	
0	00	MD. ~~U.S.~~	213	

Form 6 HPS (Rev. 1961)

ROAD INVENTORY SHEET

PARTY CHIEF Frederick Settan
RECORDER Thomas Landon
CHAINMAN

~~Co 186~~
ROAD NO. ~~O P 58~~
NAME
SHEET NO. 2 OF 2
DATE 7-13-67
COUNTY TENT

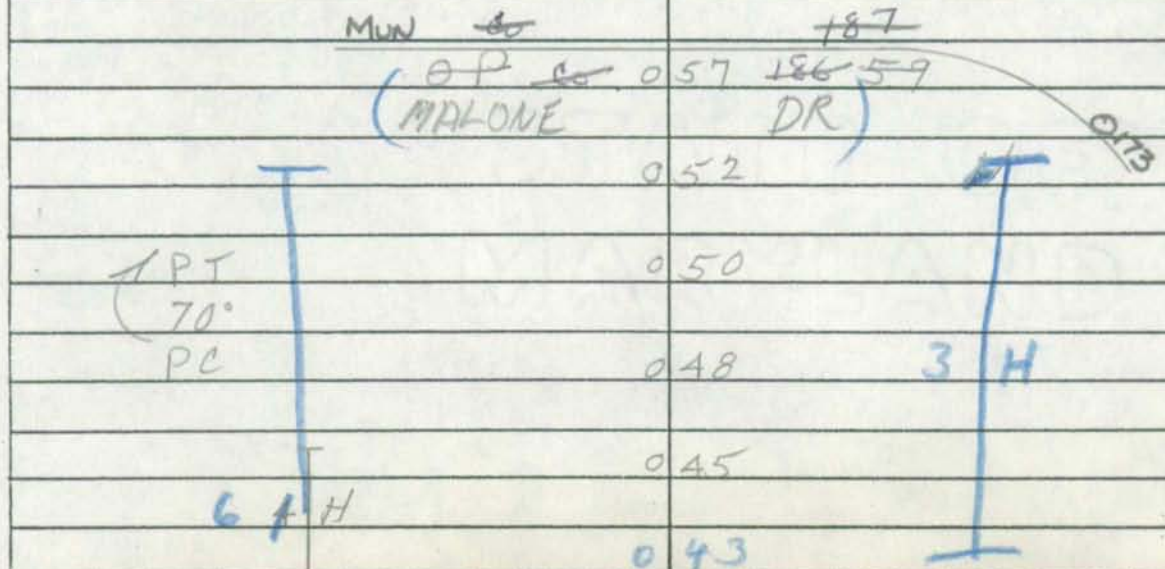

Form 6 HPS (Rev. 1961)

AL/GS
97-9
A/T

TL VER.
F.R. 10/27/77
DV.

ROAD INVENTORY SHEET

Party Chief T. LANDON
Recorder W. WARFIELD
Helper

70-34

Road No. ~~OP 111~~ ~~CO. 251~~ MU 0176 (86-20)
Road Name MANOR AVE
Sheet No. 1 OF 1
Date 2-18-71
County KENT

FOXLEY MANOR 1063-509

PROPOSED

PC 526 446 M

AVT. 0.01

(86-20)

S ROAD 0 09 END 20'G

~~18'G~~

50° 0 08 2-5' GRASS SHLD.

34' CW

MANOR ~~MU OP 80~~ 0 00 ~~186~~ AVE. ~~58~~ 0175

Form 6 HPS (Rev. 1961)

ROAD INVENTORY SHEET

Road No. _____
Road Name _____
Sheet No. _____
Date _____
County _____

SHA 51.3 - 8 Revised
4.83

MARYLAND STATE HIGHWAY ADMINISTRATION

ROAD INVENTORY SHEET

90.5

Party Chief BB
Recorder TM
Assistant
Map No./Dir. 1 N
State Coordinates CHESTERTOWN

Road No. MU 0178
Road Name MAYFAIR DR
County KENT
Date 1-10-91
Sheet No. 1 OF 1

TRAFFIC CODES

TRAFFIC CONTROLS: STOP SIGN=SS, TRAFFIC LIGHT=T.L., FLASHING RED BALL=F.R.

TRAFFIC CODES

PARKING RESTRICTIONS: A.M. PEAK, P.M. PEAK, A.M./P.M. PEAK, NO PARKING ANYTIME=N.P., COMM/IND. ACCESS=E

SYSTEM				TRAFFIC		LINE DIAGRAM	TRAFFIC			PAVEMENT DATA
FED. AID.	FUNCT CLASS.	HWY. SYS.	HPMS SAMPLE	PRKG. REST.	COM/IND. ACCESS		CONTROL	COM/IND. ACCESS	PRKG. REST.	
						DEVON DR MU 0 16 0113 90-7				26·I Jc·c 2 UML
						LEEDS CT 0 07 MU 0167 90-6				
						DEVON DR MU 0 00 0112 90-4				

SYSTEM				TRAFFIC		LINE DIAGRAM	TRAFFIC				PAVEMENT DATA
FED. AID.	FUNCT. CLASS.	HWY. SYS.	HPMS SAMPLE	PRK.G. REST.	COM/IND ACCESS		CONTROL	COM/IND ACCESS	PRK.G. REST.		

CHESTERTOWN GPS-01

SHA 51.3 - 8 Revised 4.83

MARYLAND STATE HIGHWAY ADMINISTRATION

ROAD INVENTORY SHEET

Party Chief: GD
Recorder: EF
Assistant:
Map No./Dir.: D 15 / NW
State Coordinates: 1072-502

Road No.: MUN 0210
Road Name: MEMORIAL PLAZA
County: KENT
Date: 9/10/01
Sheet No.: 1 OF 1

TRAFFIC CODES
TRAFFIC CONTROLS: STOP SIGN-SS, TRAFFIC LIGHT=T.L., FLASHING RED BALL=F.R.

TRAFFIC CODES
PARKING RESTRICTIONS: A.M. PEAK, P.M. PEAK, A.M./P.M. PEAK, NO PARKING ANYTIME=N.P., COMM/IND. ACCESS=E

SYSTEM: FUNCT CLASS	SYSTEM: HWY. SYS.	SYSTEM: HPMS SAMPLE	TRAFFIC: PKG. REST.	TRAFFIC: COM/IND ACCESS	LINE DIAGRAM	TRAFFIC: CONTROL	TRAFFIC: COM/IND ACCESS	TRAFFIC: PKG. REST.	PAVEMENT DATA
					CROSS ST				
					MU 0 05 0289				
					Y				
					A				
					0 04 CH 3				
					E				32'I
					0 03 COURT HOUSE 2				JC-C
					0				1 UML
K Rural Local					COURT ST				
					MU → 0 00 → 0090				

COUNTY _____ ROAD NO. _____ PAGE ___ OF ___

SYSTEM				TRAFFIC		LINE DIAGRAM	TRAFFIC				PAVEMENT DATA
FUNCT. CLASS	HWY SYS	HPMS SAMPLE		PREG. REST.	COM/IND ACCESS		CONTRIB.	COM/IND ACCESS	PREG. REST.		

SHA 51.3 - 8 Revised
4.83

MARYLAND STATE HIGHWAY ADMINISTRATION

ROAD INVENTORY SHEET

Party Chief: Off. Inv. K.J.P.
Recorder:
Assistant:
Map No./Dir.: /S.W.
State Coordinates:

Road No.: MUN. 0180
Road Name: Mill ST.
County: KENT
Date: 2-25-87
Sheet No.: 1 OF

TRAFFIC CODES
TRAFFIC CONTROLS: STOP SIGN=SS, TRAFFIC LIGHT=T.L., FLASHING RED BALL=F.R.

TRAFFIC CODES
PARKING RESTRICTIONS: A.M. PEAK, P.M. PEAK, A.M./P.M. PEAK, NO PARKING ANYTIME=N.P., COMM/IND. ACCESS=E

SYSTEM				TRAFFIC		LINE DIAGRAM				PAVEMENT DATA
FED. AID.	FUNCT. CLASS.	HWY. SYS.	HPMS SAMPLE	PRK.G. REST.	COM/IND. ACCESS		CONTROL	COM/IND. ACCESS	PRK.G. REST.	
						Penn. RR.				
						#PC 526457J				
						25'				
						Road 0 22 End				
						S.H.A. Garage 0 21				28' I
										34' CW
										2 UML
						CANNON ST.				
						MUN. 0 17 0050			X	
										28' I
										C-C 2UML
						HIGH ST.				
						MUN. 0 11 0150			X	
										30' I
										C-C
						CALVERT ST.				
						MUN. 0 04 0030			X	
										27' I
										C-RT
						Road 0 00 End				
						XXXXX				
NON FA	RURAL Local	TRANSFER LETTER 8-28-85 - WAS MD678								

SYSTEM				TRAFFIC		LINE DIAGRAM	TRAFFIC				PAVEMENT DATA
FED. AID.	FUNCT. CLASS.	HWY. SYS.	HPMS SAMPLE	PRKG. REST.	COM/IND ACCESS		CONTROL	COM/IND ACCESS	PRKG. REST.		

MU 0185

KENT COUNTY

UNASSIGNED

REMOVED FROM INV. THIS IS A DRIVEWAY PER CONVERSATION W/JOAN MERRIMENT ON 10/19/01

MORRIS DR

CHESTERTOWN

2001 GPS

Form 6 HPS (Rev. 1961)

ROAD INVENTORY SHEET

T. LANDON
F. RHODES
VERIFIED
10/21/77

PARTY CHIEF Frederick Settan
RECORDER Thomas Landon
CHAINMAN

ROAD NO. 0190
NAME MT. VERNON AVE.
SHEET NO. 10F1
DATE 6-22-67
COUNTY KENT

CHESTER TOWN

166 ~~160~~ ST

(MUN)
KENT 016

30 I-CC 77-8

30'G
C-C

S

(MUN) 40 (MUN)
CAMPUS 000 AVE

Form 6 HPS (Rev. 1961)

ROAD INVENTORY SHEET

T. LANDON
F. RHODES
VERIFIED
77

PARTY CHIEF Frederick Settan
RECORDER Thomas Landon
CHAINMAN

ROAD NO. 0200
NAME (PARK ROW)
SHEET NO. 1 OF 1
DATE 6-22-67
COUNTY KENT

CHESTERTOWN

MD ~~(MON)~~ 100 CROSS	005	~~(MON)~~ 289 STREET	
	004	CHURCH	
	003	COURT HOUSE	
			45' RT C-C
SPRING MUN. ~~MD~~	000	AVE ~~20~~ 0340	

Form 6 HPS (Rev. 1961)

ROAD INVENTORY SHEET

T. LANDON
F. RHODES
VERIFIED 10/20/77

PARTY CHIEF Frederick Settan
RECORDER Thomas Landon
CHAINMAN

ROAD NO. 0220
NAME PHILOSOPHERS TERR.
SHEET NO. 1 OF 1
DATE 6-23-67
COUNTY KENT

CHESTERTOWN 72-5 76-5,6

(MUN) 40
CAMPUS 031

(MUN)
AVENUE

I
30'
C-C

(MUN) 0166
KENT 014

(MUN)
~~CIRCLE~~ ST.

HORSEY
(~~STREET~~ RD.)
001 MUN. 0345

I
29'
C-C

N

(MUN) 100
(CROSS STREET) 000

Form 6 HPS (Rev. 1961)

ROAD INVENTORY SHEET

T. LANDON
F. RHODES
VERIFIED
77

PARTY CHIEF Frederick Settan
RECORDER Thomas Landon
CHAINMAN

ROAD NO. 0230
NAME PINE STREET
SHEET NO. 10 of 1
DATE 7-7-67
COUNTY KENT

C HESTERTOWN 74-4

		XXXX		
ROAD	0	32	END	
(MVN) 350				
VALLEY RD	0	28		
(MVN)			(MVN) 140	
GREENWOOD	0	19	AVE	
SE ↑ (HADAWAY ~~MORENEC~~			DR ~~RD~~)	
~~MD~~ MUN	0	00	01459 ~~483~~ C	

SHA 51.3-8
11-15-72

STATE HIGHWAY ADMINISTRATION OF MARYLAND

FC/RI-95 EX.2
6-1-95
BB/TM

ROAD INVENTORY SHEET

Party Chief T. LANDON
Recorder F. RHODES
Helper

Map No.

Road No. MUN. 0240
Road Name POPLAR ~~ST.~~ Road
Sheet No. 1 OF 1
Date 10/21/77
County KENT
State Coordinates

CHESTERTOWN

76-8

SE

COLLEGE		AVE.
MUN.	0 13	0080
LYNCHBURG		ST.
MUN.	0 04	0170
	0 00	
ROAD		END

ONE WAY

10'F
14' cw

12'F
16' cw

SHA 51.3-8
11-15-72

ROAD INVENTORY SHEET

Road No. _____
Road Name _____
Sheet No. _____
Date _____
County _____
State Coordinates _____

SHA 51.3-8
11-15-72

STATE HIGHWAY ADMINISTRATION OF MARYLAND

ROAD INVENTORY SHEET

Party Chief T. LANDON
Recorder F. RHODES
Helper

Map No.

Road No. MUN. 0250
Road Name PROSPECT ST.
Sheet No. 1 OF 1
Date 10/21/77
County KENT
State Coordinates

CHESTERTOWN

NW

~~(RAIL ROAD AVE)~~ ROAD END
~~OP 112~~ 0 14

LYNCHBURG ST.
MUN. 0170 → 0 08

0 03

COLLEGE AVE
MUN. 0 00 0080

ONE WAY

16' I
22' CW
21' I
C-C

SHA 51.3-8
11-15-72

ROAD INVENTORY SHEET

Road No. _____
Road Name _____
Sheet No. _____
Date _____
County _____
State Coordinates _____

SHA 51.3 - 8 Revised
4.83

was part of MU 289

MARYLAND STATE HIGHWAY ADMINISTRATION

ROAD INVENTORY SHEET

CHESTERTOWN

Party Chief BB
Recorder TM
Assistant
Map No./Dir. 1 SW
State Coordinates

Road No. MU 0260
Road Name QUEEN STREET
County KENT
Date 2-12-87
Sheet No. 1 OF 2

92mvex#1
3-9-83
BB/JS

SYSTEM: FED. AID. | FUNCT. CLASS. | HWY. SYS. | HPMS SAMPLE
TRAFFIC: PRKG. REST. | COM/IND. ACCESS

TRAFFIC CODES
TRAFFIC CONTROLS: STOP SIGN=SSy, TRAFFIC LIGHT=T.L., FLASHING RED BALL=F.R.

TRAFFIC CODES
PARKING RESTRICTIONS: A.M. PEAK, P.M. PEAK, A.M./P.M. PEAK, NO PARKING ANYTIME=N.P., COMM/IND. ACCESS=E

LINE DIAGRAM

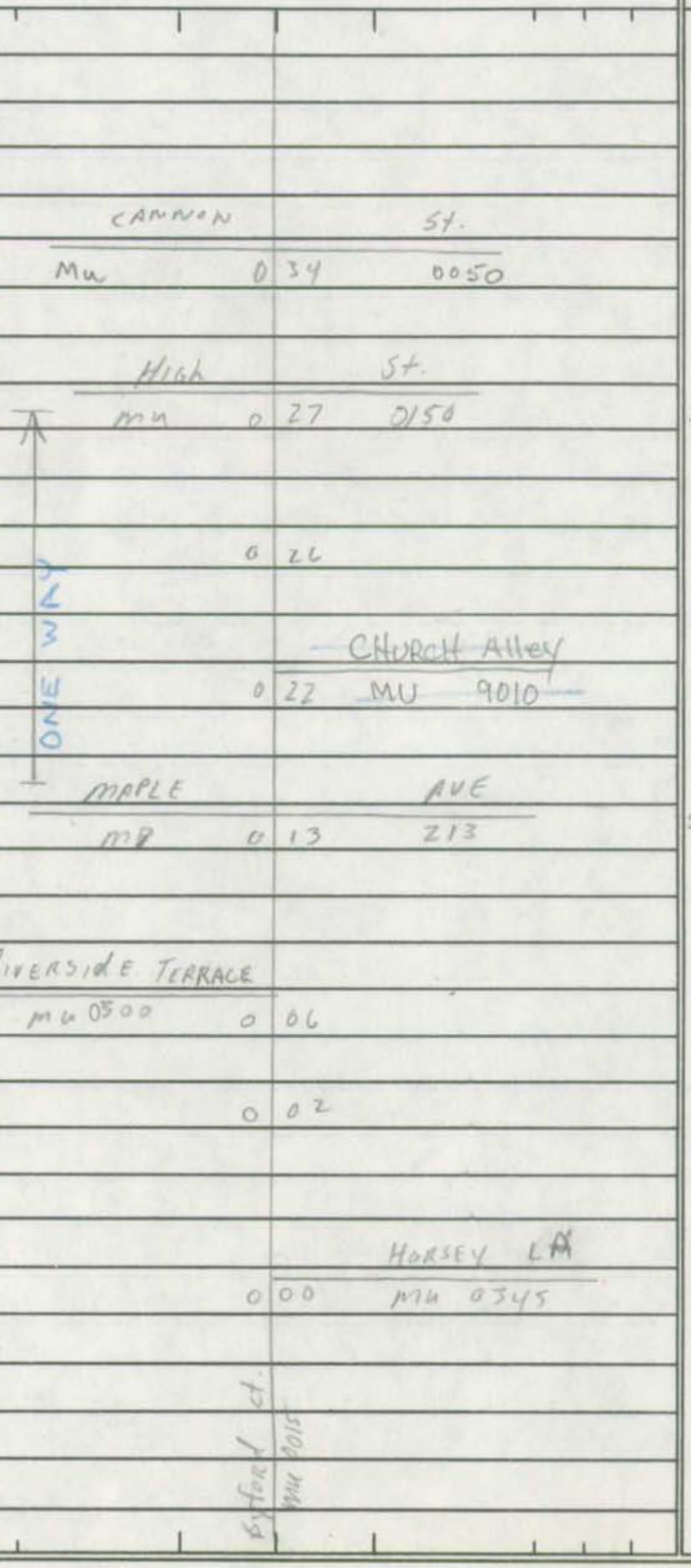

TRAFFIC: CONTROL | COM/IND. ACCESS | PRKG. REST.

PAVEMENT DATA

SYSTEM				TRAFFIC		LINE DIAGRAM	TRAFFIC			PAVEMENT DATA
FED. AID.	FUNCT. CLASS.	HWY. SYS.	HPMS SAMPLE	PRK'G. REST.	COM/IND ACCESS		CONTROL	COM/IND ACCESS	PRK'G. REST.	
						Parking Lot Co Park				
						Road @ 49 END			↑	
						0 45 PT				
						90°				
						0 41 PC				
										SAME

SHA 51.3-8
11-15-72

STATE HIGHWAY ADMINISTRATION OF MARYLAND

93-5
2-25-94
BB/TM

T. LANDON
F. RHODES
VERIFIED
77.

ROAD INVENTORY SHEET

Party Chief T. LANDON
Recorder
Helper

Map No. 76-1
CHESTERTOWN

Road No. MUN 0265
Road Name RADCLIFFE ~~RD~~ DRIVE
Sheet No. 10F1
Date 2-4-77
County KENT
State Coordinates

77-8

	D	E		
CUL	0	18	SAC	↑
				28'H JC-C
	0	11		X
				16'G ON TAPER TO 28'
~~ROAD~~	0	08	~~END~~	~~X~~
SE ↑				
				16'G 20'CW
NO. SIGNS			(SPUR)	
PENN CENTRAL	0	03	R. R. ~~PC~~ 526 450 C MODE	X
↑90°	0	02		28'F ~~20'E~~ ~~26'CW~~
~~X~~ KENT ~~CIRCLE~~ ST.				
MUN. ~~0160~~ ~~0165~~ 0166	0	00		✓

SHA 51.3-8
11-15-72

ROAD INVENTORY SHEET

Road No. _____
Road Name _____
Sheet No. _____
Date _____
County _____
State Coordinates _____

SHA 51.3 - 8 Revised
4.83

MARYLAND STATE HIGHWAY ADMINISTRATION

ROAD INVENTORY SHEET

Party Chief BB
Recorder DW
Assistant
Map No./Dir. G15 / S
State Coordinates Chestertown

Road No. MU 0267
Road Name (Reed Ct)
County Kent
Date 1-13-89
Sheet No. 1 OF 1

88-7 mun.

SYSTEM: FED. AID. | FUNCT CLASS. | HWY. SYS. | HPMS SAMPLE
TRAFFIC: PRK.G. REST. | COM/IND. ACCESS

LINE DIAGRAM

TRAFFIC: CONTROL | COM/IND. ACCESS | PRK.G. REST.

PAVEMENT DATA

D E
Cul 004 Sac

3/4 I J-CC

Campus Ave
MU 000 0040

TRAFFIC CODES

TRAFFIC CONTROLS: STOP SIGN=SS,
TRAFFIC LIGHT=T.L.,
FLASHING RED BALL=F.R.

TRAFFIC CODES

PARKING RESTRICTIONS: A.M. PEAK,
P.M. PEAK, A.M./P.M. PEAK, NO PARKING
ANYTIME=N.P., COMM/IND. ACCESS=E

SYSTEM				TRAFFIC		LINE DIAGRAM	TRAFFIC				PAVEMENT DATA
FED. AID.	FUNCT. CLASS.	HWY. SYS.	HPMS SAMPLE	PRKG. REST.	COM/IND ACCESS		CONTROL	COM/IND ACCESS	PRKG. REST.		

Form 6 HPS (Rev. 1961)

ROAD INVENTORY SHEET

PARTY CHIEF Frederick Settan
RECORDER Thomas Landon
CHAINMAN

T. LANDON
F. [illegible]
VERIFIED
10/20/77

ROAD NO. 0270
NAME (RAILROAD AVE.)
SHEET NO. 1 OF 1
DATE 6-23-67
COUNTY KENT

CHESTERTOWN

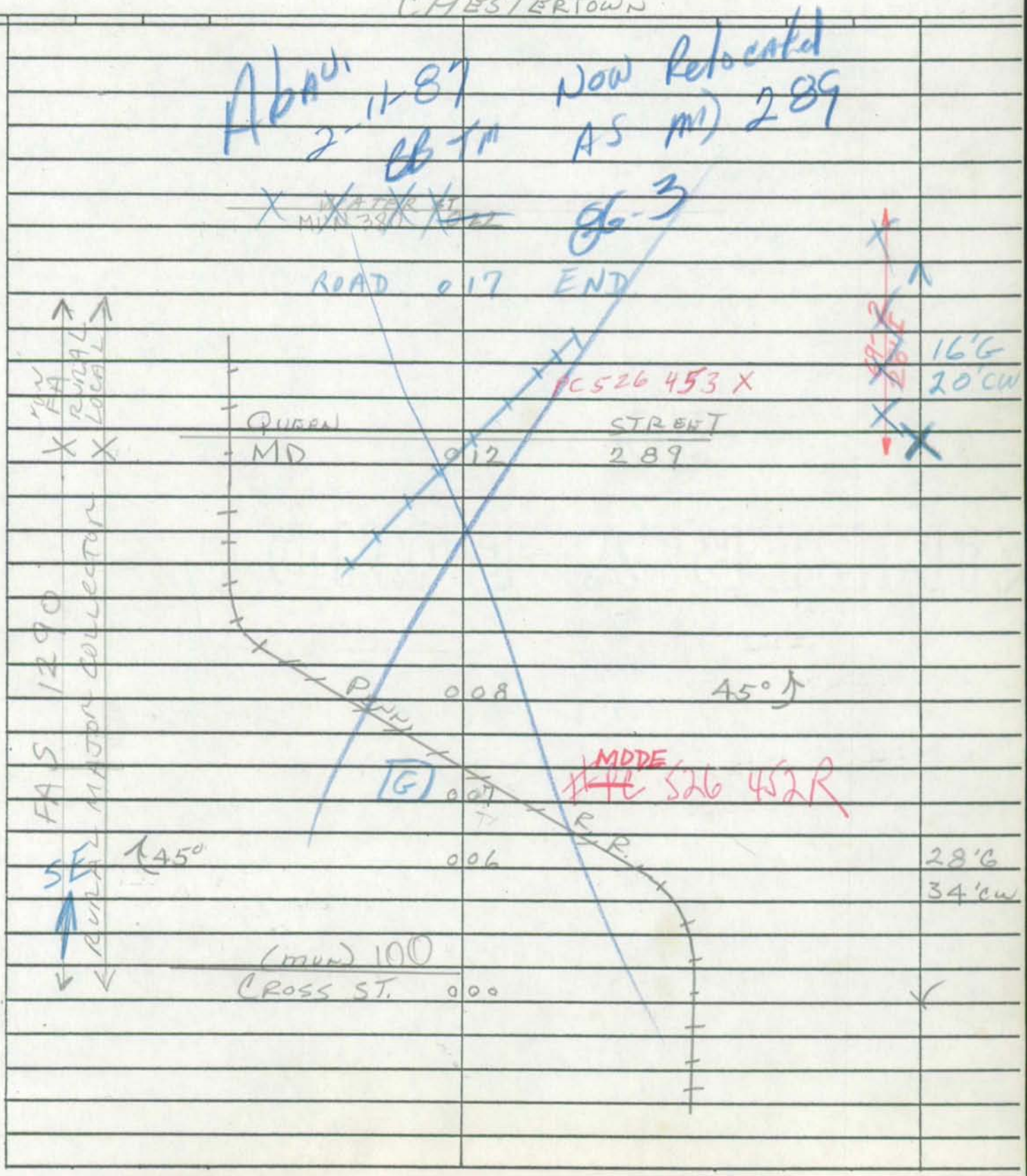

P & P 104

RAILROAD GRADE CROSSING SHEET

State Roads Commission of Maryland
Planning and Programming Division

1. GENERAL

Crossing No. .....

Mile Pole Number (R.R. Co.) ... NONE

Coordinates ..... x 1064 y 501

System Classification
(Check One)

State Primary ..... ☐

State Secondary ..... ☐

State Road Only ..... ☐

County ..... ☐

Local ..... MUN ..... ☒
(Specify)

County and/or Municipality .. KENT / CHESTERTOWN

U.S. Route Number .....

State Route Number .....

Road Number/Name ..... RAILROAD AVE

Station 0,07

Surface Type ..... 28' C

Name of Railroad ..... PENN

Number of Main Tracks 1

Number of Other Tracks ..... NONE

2. TRAIN MOVEMENTS

Time Period	Pass	Freight	Train Speed at Grade Pass	Train Speed at Grade Freight	Spur	Remarks (Other than daily) Pass	Remarks (Other than daily) Freight
Day 6 A.M. to 6 P.M.							
Night 6 P.M. to 6 A.M.							
24 Hour Total							

3. TYPE OF PROTECTION

a. 0 Warning Signs - Reflectorized, Non-reflectorized

b. 0 Crossing Signs - Reflectorized, Non-reflectorized

c. 0 Road Marking

d. 0 Lights - Flashing, Stationary

e. 0 Traffic Control (Stop and Go) Signals

f. 0 Automatic Gate

g. 0 Watchman - Gate, Flag...hours

h. 0 Others

* By numerals 1 or 2 indicate whether installation is on one or both sides of track.

4. ALIGNMENT FACTOR

P. 250'

N. 350'

Average Daily Trains ...

Train Speed .....

Highway ADT.....

Highway Speed Limit ...

Average Vehicle Speed . 20 MPH

Max. Approach Grade .. 0 (BOTH

Restricted Sight Distance . NO
(On Highway)

5. QUADRANT ... SIGHT DISTANCE

		@300'	@10'
A	45°	0	600'
B	135°	400'	400'
C	°	600'	600'
D	°	0	400'

6. ACCIDENT RECORD
(Vehicles & Trains)

Year	No. of Accidents	No. of Fatalities
1961		
1962		
1963		
1964		
1965		
Total		

7. CROSSING RATING

A

B

C

D

Total

State Roads Commission of Maryland
Planning and Programming Division

Party SETTA & LANDON
Date 7-22-67

DIAGRAM FOR RAILROAD GRADE CROSSING

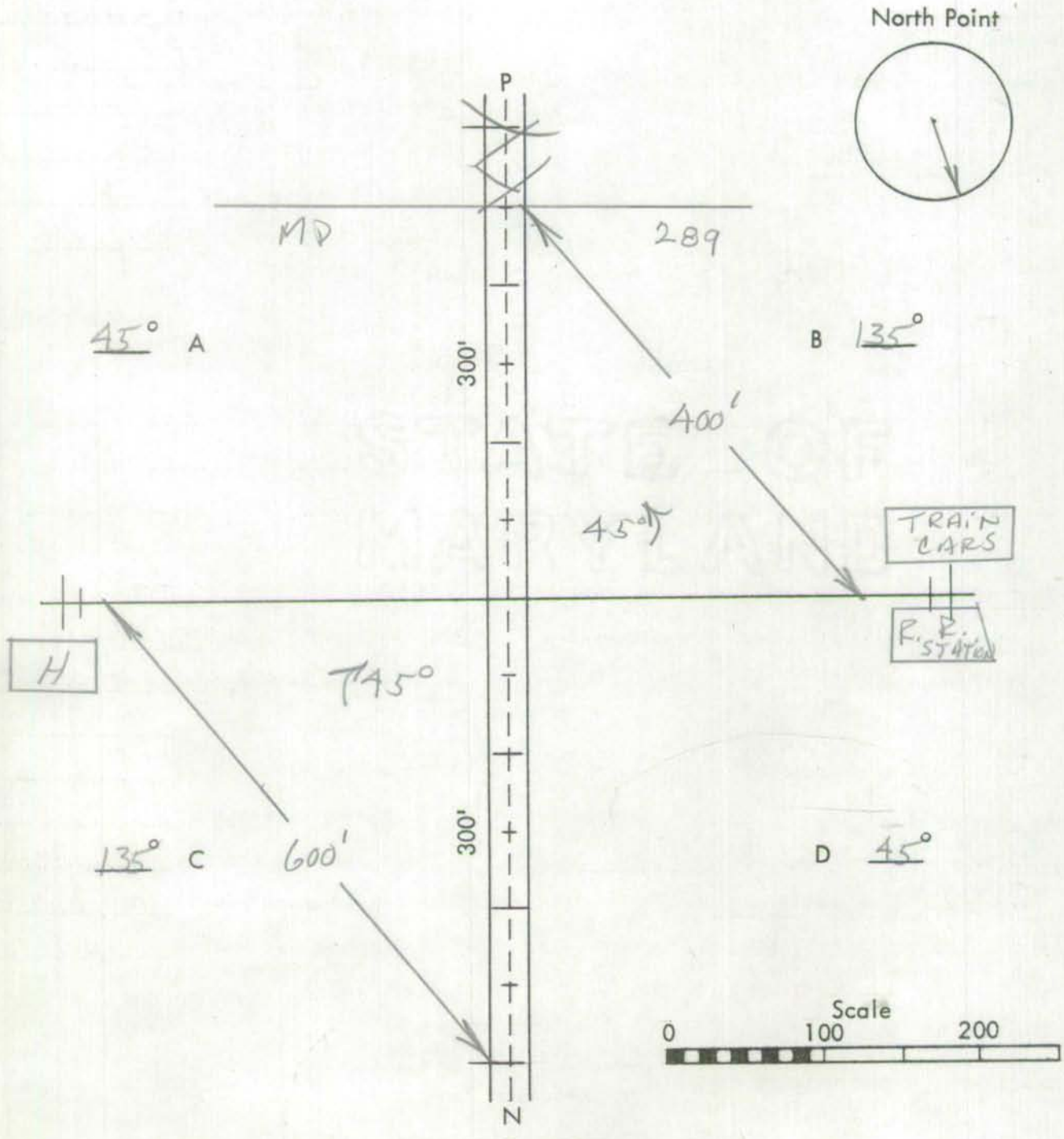

Remarks: ON ANGLES "A" AND "D" SIGHT DISTANCE AT 300' IS 0 BECAUSE TRACK PARALLELS THE ROAD. NO SIGNS

SHA 51.3-8
11-15-72

STATE HIGHWAY ADMINISTRATION OF MARYLAND

ROAD INVENTORY SHEET

Party Chief I LANDON
Recorder
Helper

Map No.

VER TLIFR 10-21-77

Road No. 285
Road Name RICHARD DR
Sheet No. 1 of 1
Date 2-4-77
County KENT
State Coordinates

Revised 8-24-81 JTSC CHESTERTOWN

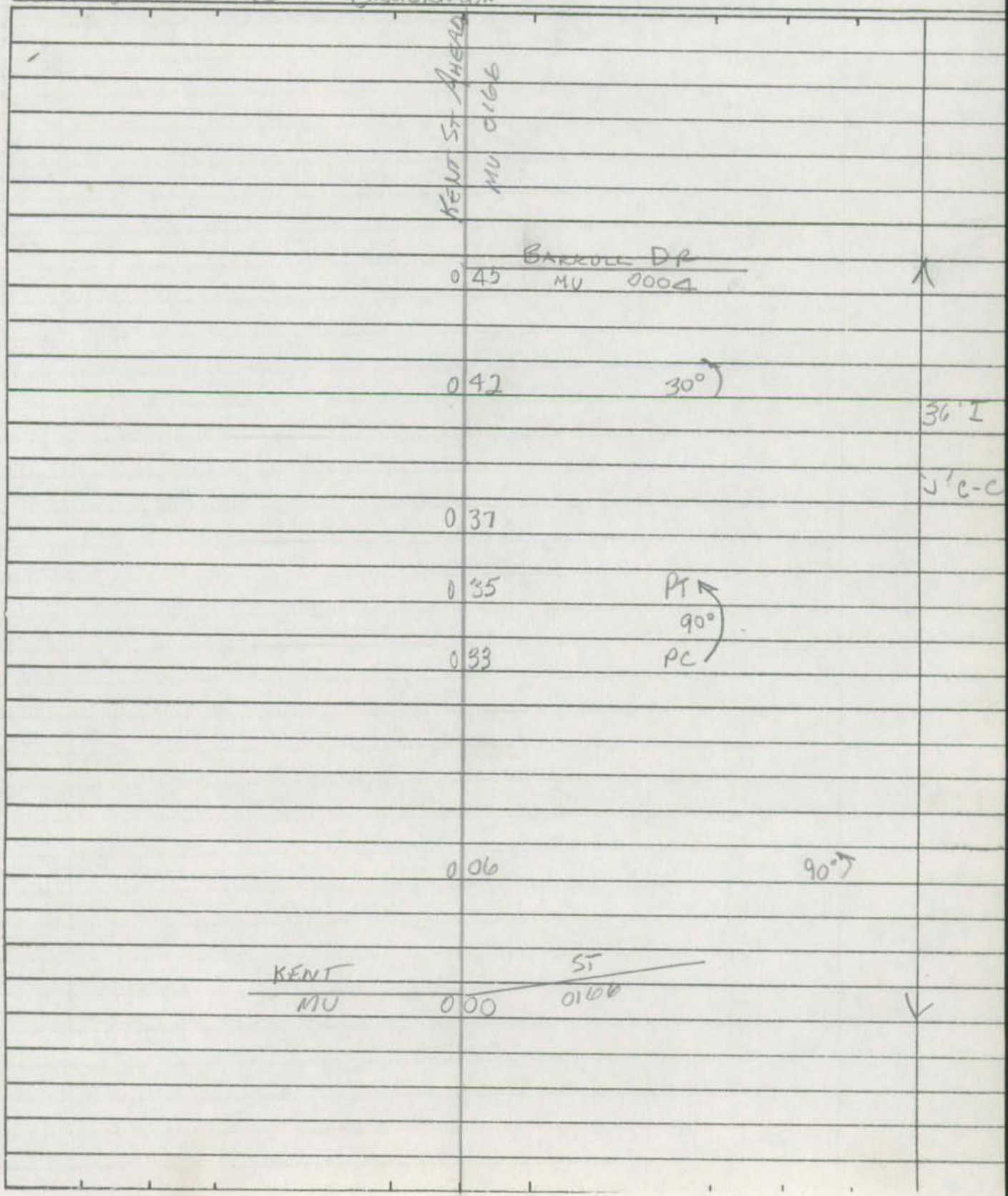

SHA 51.3-8
11-15-72

ROAD INVENTORY SHEET

Road No. _____
Road Name _____
Sheet No. _____
Date _____
County _____
State Coordinates _____

Chestertown FC/RI '95

SHA 51.3 - 8 Revised 4.83

MARYLAND STATE HIGHWAY ADMINISTRATION

ROAD INVENTORY SHEET

Party Chief B. B.
Recorder T. M.
Assistant
Map No./Dir. 1 NW
State Coordinates

Road No. MUN. 0290
Road Name Roberts Dr.
County KENT
Date 6-1-95
Sheet No. 1 OF 2

TRAFFIC CODES
TRAFFIC CONTROLS: STOP SIGN=SS, TRAFFIC LIGHT=T.L., FLASHING RED BALL=F.R.

TRAFFIC CODES
PARKING RESTRICTIONS: A.M. PEAK, P.M. PEAK, A.M./P.M. PEAK, NO PARKING ANYTIME=N.P., COMM/IND. ACCESS=E

SYSTEM: FED. AID.	SYSTEM: FUNCT. CLASS.	SYSTEM: HWY. SYS.	SYSTEM: HPMS SAMPLE	TRAFFIC: PRKG. REST.	TRAFFIC: COM/IND. ACCESS	LINE DIAGRAM	TRAFFIC: CONTROL	TRAFFIC: COM/IND. ACCESS	TRAFFIC: PRKG. REST.	PAVEMENT DATA
						0 28 30°				20'I
										2UML
						0 27			X	
						0 24 PT				20'I
										Jc-RT
										2UML
						150°				
						0 17			X	
						0 15 PC				
						0 13 TO PRG		E		
					E	To Hospital 0 10				28'I
										Jc-C
						Brown Street				2UML
						MUN. 0 07 0010			X	
										34'I
										Jc-C
						Campus Ave				2UML
						MUN. 0 00 0040			V	

SYSTEM				TRAFFIC		LINE DIAGRAM	TRAFFIC				PAVEMENT DATA
FED. AID.	FUNCT. CLASS.	HWY. SYS.	HPMS SAMPLE	PRKG. REST.	COM/IND ACCESS		CONTROL	COM/IND ACCESS	PRKG. REST.		
						BROWN.					
						MUN. 033	55				20'I
						57 0010					2UML

Form 6 HPS (Rev. 1961)

ROAD INVENTORY SHEET

T. LANDON
F. RHODES
VERIFIED
10/20/77

PARTY CHIEF Frederick Settan
RECORDER Thomas Landon
CHAINMAN

ROAD NO. 0300
NAME RIVERSIDE TERR.
SHEET NO. 1 OF 1
DATE 6.23.67
COUNTY KENT

CHESTERTOWN

(MUN) 260 | (MUN)
QUEEN 008 | STREET

21'-1
C-C

NW
↑
ONE WAY → (MUN) 381 | (MUN) X
WATER 000 | STREET X

CHESTER RIVER

Form 6 HPS (Rev. 1961)

ROAD INVENTORY SHEET

T. LANDON
F. RHODES
VERIFIED
2-4-77
77

PARTY CHIEF Frederick Settan
RECORDER Thomas Landon
CHAINMAN

REVISED T.L

ROAD NO. 0310
NAME ROLLING RD
SHEET NO. 10 F1
DATE 7-7-67
COUNTY KENT

CHESTERTOWN

HOLLY AVE — PROPOSED
MUN. 0155 042
BELL AVE
MUN. 0005 036

130° 033

GREENWOOD AVE — PROPOSED
MUN. 0140 031

PROPOSED RD.
025 20°

(MUN) 320
SCHOOL RD 014

NW
(MUN) 40
CAMPUS 000 PROPOSED AVE

36'R
C-C

Form 6 HPS (Rev. 1961)

SRC MINUTES 11-19-69 (0.00 TO 0.12) TL VER. 11/9/77 FB DD

89-3 1-30-90 BB/BB AT

ROAD INVENTORY SHEET

Party Chief T. LANDON — WASHINGTON PARK
Recorder W. WARFIELD
Chainman

MU 0315
Road No. ~~CO 59~~
Name ROOSEVELT DR
Sheet No. 1 OF 1
Date 2-5-70
County KENT
1058 - 508

ROOSEVELT DR FROM LINCOLN DR (0.12) TO ROAD END (0.36) S.R.C. MINUTES 6-2-67 69-3 HPS 39 RECEIVE



SHA 51.3 - 8 Revised
4.83

MARYLAND STATE HIGHWAY ADMINISTRATION

ROAD INVENTORY SHEET Mu 0317

93-4,-3,-2
2-25-94
BB/TM

Party Chief BB
Recorder JS
Assistant
Map No./Dir. GH15 / NW
State Coordinates CHESTERTOWN

Road No. ~~OP 183~~
Road Name SASSAFRAS DR
County KENT
Date 3-9-93
Sheet No. 1 OF 2

92coex#39

TRAFFIC CODES
TRAFFIC CONTROLS: STOP SIGN=SS, TRAFFIC LIGHT=T.L., FLASHING RED BALL=F.R.

TRAFFIC CODES
PARKING RESTRICTIONS: A.M. PEAK, P.M. PEAK, A.M./P.M. PEAK, NO PARKING ANYTIME=N.P., COMM/IND. ACCESS=E

SYSTEM				TRAFFIC		LINE DIAGRAM	TRAFFIC			PAVEMENT DATA
FED. AID.	FUNCT CLASS.	HWY. SYS.	HPMS SAMPLE	PKG. REST.	COM/IND. ACCESS		CONTROL	COM/IND. ACCESS	PKG. REST.	
						TEAL COURT				
						0 ~~36~~ 17 OP 187				
						PRC 0 ~~24~~ 12 PRC				30'I
						90°				JC-C
						PC				2 ML
						0 ~~18~~ 08 BOHEMIA DRIVE				~~30'I~~
						0 06 MV 0009				X ~~JC-C~~
					E	MAIN ENTRANCE ~~C 90°~~ 0 ~~16~~ 03	SS			~~2ML~~
						0 02		E		24'I JC-C 2ML
					X	~~VISITOR PKG~~ CUL 0 ~~14~~ 00 SAC				V
						D E ~~PINTAIL COURT~~				
						0 12 ~~OP 186~~				
						0 ~~11~~ ~~PT~~				
						~~MALLARD COURT~~				
						0 ~~09~~ OP 185				
					X	~~STAFF PKG~~ 0 ~~06~~				
						135°				
					X	~~PKG~~ 0 ~~05~~				
						~~OSPREY COURT~~				
						0 03 ~~OP 184~~ PC				
					X	~~STAFF PKG~~ 0 ~~01~~				~~24'I~~
										~~JC-C~~
					E	~~LOADING DOCK~~ 0 ~~00~~				~~2ML~~ V
						END PKG LOT				

SYSTEM					TRAFFIC	
FED. AID.	FUNCT. CLASS.	HWY. SYS.	HPMS SAMPLE		PRKG. REST.	COM/IND ACCESS

LINE DIAGRAM

TRAFFIC			PAVEMENT DATA
CONTROL	COM/IND ACCESS	PRKG. REST.	

SANDPIPER COURT OP 193

SANDPIPER COURT OP 193

048

PT 047

CORMORANT COURT

OP 192 046

E MAINT. SHOP 044

85°

GULL COURT

PC 041 OP 191

PT 035

Quail COURT

100° 033 OP 190

24' I

J C-C

2 ML

PC 029

CAMPUS AVE

MU PT 0040 025 SS X

30°

EGRET COURT

PRC 022 OP 189 PRC

120°

30' I

J C-C

SWAN COURT

$2_m L$

OP 188 019

RURAL LOCAL

NON FIA

SHA 51.3-8
11-15-72

STATE HIGHWAY ADMINISTRATION OF MARYLAND

AL/KJ
87-6

ROAD INVENTORY SHEET ~~CO~~ ~~259~~ MU 0318

Party Chief T. LANDON
Recorder F. RHODES
Helper

Map No. _____ BB REV. FR 2-4-81
MP 1.51

Road No. ~~OP~~ ~~122~~
Road Name (SCHEELER RD)
Sheet No. 1 OF 1
Date 10/26/77
County KENT
State Coordinates 1063 - 508

CHESTERTOWN

ROAD END

UPPER SHORE COMMUNITY MENTAL HEALTH CENTER 0 42

80-5

(~~CENTER~~ HAAKE ~~RD.~~ DR)

NE

0 21 ~~OP~~ MU ~~123~~ 143

~~24'E~~
~~30'CW~~
24'I
2-6'E SHID

~~0 05~~ Ent Kent MAZA SL 38'CW
2 ML

24'~~E~~I
~~20'G~~
30'CW
83-1
2-6'I SHID
JC-C

WASHINGTON AVE
MD. 0 00 213

SHA 51.3-8
11-15-72

ROAD INVENTORY SHEET

Road No. _____
Road Name _____
Sheet No. _____
Date _____
County _____
State Coordinates _____

Form 6 HPS (Rev. 1961)

ROAD INVENTORY SHEET

PARTY CHIEF Frederick Settan
RECORDER Thomas Landon
CHAINMAN

T. LANDON
F. RHODES
VERIFIED
10/21/77

ROAD NO. 0320
NAME SCHOOL RD
SHEET NO. 10F1
DATE 7-7-67
COUNTY KENT

CHESTERTOWN

	(MUN) 60	(MUN)	
	CEDAR 020	STREET	
		(MUN) 0130	
	010	GLEN STREET	
SW	(MUN) ~~310~~	310 ~~PROPOSED~~	35'G C-C
	ROLLING 000	RD	

35 I-C
74-7
68-2

Form 6 HPS (Rev. 1961)

ROAD INVENTORY SHEET

PARTY CHIEF Frederick Settan
RECORDER Thomas Landon
CHAINMAN

T. LANDON
F. RHODES
VERIFIED
10/21/77
= CHESTERTOWN

ROAD NO. 0330
NAME (SCHOOL STREET)
SHEET NO. 1 OF 1
DATE 7-7-67
COUNTY KENT

(MUN) 40
CAMPUS 007

(MUN)
AVE

SE
CHESTERTOWN
~~HIGH~~ MIDDLE SCHOOL 003

24'I
C-LI

(MUN) 10
000 BROWN STREET

SHA 51.3 - 8 Revised
4.83

MARYLAND STATE HIGHWAY ADMINISTRATION

ROAD INVENTORY SHEET

Chestertown

GPS2001
GD/EF
87-7
87-8
A/T
88-9
1-13-89
BB, DW

Party Chief: AL
Recorder: KJ
Assistant:
Map No./Dir.: 1 / NE
State Coordinates:

Road No.: MUN 0337
Road Name: (SPEER ~~ave~~ RD)
County: Kent
Date: 1/27/88
Sheet No.: 1 OF 1

SYSTEM				TRAFFIC		LINE DIAGRAM	TRAFFIC			PAVEMENT DATA
FED. AID.	FUNCT CLASS.	HWY. SYS.	HPMS SAMPLE	PRKG. REST.	COM/IND. ACCESS		CONTROL	COM/IND. ACCESS	PRKG. REST.	

TRAFFIC CODES

TRAFFIC CONTROLS: STOP SIGN=SS, TRAFFIC LIGHT=T.L., FLASHING RED BALL=F.R.

TRAFFIC CODES

PARKING RESTRICTIONS: A.M. PEAK, P.M. PEAK, A.M./P.M. PEAK, NO PARKING ANYTIME=N.P., COMM/IND. ACCESS=E

ROAD 0.14 End

MD 291

38' I

JGC

TALBOT BLVD 0.01

MU 0.00 343

SYSTEM				TRAFFIC		LINE DIAGRAM	TRAFFIC				PAVEMENT DATA
FED. AID.	FUNCT. CLASS.	HWY. SYS.	HPMS SAMPLE	PRK.G. REST.	COM/IND ACCESS		CONTROL	COM/IND ACCESS	PRK.G. REST.		

0-14 was MD 20 - Transfer Letter B-28-85

SHA 51.3 - 8 Revised 4.83

Chestertown

MARYLAND STATE HIGHWAY ADMINISTRATION

FC/RI-95

GPS-01 GD EF 4/10/01

SR00 4-26-00 GD/EF

ROAD INVENTORY SHEET

Party Chief B. B.
Recorder T. M.
Assistant
Map No./Dir. / SW
State Coordinates

Road No. Mu 0340
Road Name ~~Spring St~~ Ave
County KENT
Date 6-1-95
Sheet No. 1 OF 1

TRAFFIC CODES
TRAFFIC CONTROLS: STOP SIGN=SS, TRAFFIC LIGHT=T.L., FLASHING RED BALL=F.R.

TRAFFIC CODES
PARKING RESTRICTIONS: A.M. PEAK, P.M. PEAK, A.M./P.M. PEAK, NO PARKING ANYTIME=N.P., COMM/IND. ACCESS=E

SYSTEM				TRAFFIC		LINE DIAGRAM	TRAFFIC			PAVEMENT DATA
FED. AID.	FUNCT CLASS.	HWY. SYS.	HPMS SAMPLE	PRK.G. REST.	COM/IND. ACCESS		CONTROL	COM/IND. ACCESS	PRK.G. REST.	
	Rural Local					(Cannon ~~St~~) Mu 0 21 ~~0050~~				
						AVE WAY 0 18 Parking Lot				~~to f~~
						High ~~St~~ Mu 0 14 0150	TL			
	Rural Major Collector					Parks Row Mu 0200 0 10 Post Office				
						Calvert St 0 08 Mu 0030				
						0 01 0.02/18'S J-CRT ← Spur				30'I J c-c 2 ML
						(Maple Ave) MD 0 00 (Washington Ave) 213	TL			

SYSTEM				TRAFFIC		LINE DIAGRAM	TRAFFIC			PAVEMENT DATA
FED. AID.	FUNCT. CLASS.	HWY. SYS.	HPMS SAMPLE	PRK.G. REST.	COM/IND ACCESS		CONTROL	COM/IND ACCESS	PRK.G. REST.	

SHA 51.3 - 8 Revised
4.83

MARYLAND STATE HIGHWAY ADMINISTRATION

027

ROAD INVENTORY SHEET

Chestertown 87-7
86-1
1-13-89
BBID

Party Chief AL
Recorder KJ
Assistant
Map No./Dir. / II
State Coordinates

Road No. MUN 0343
Road Name (TALBOT BLVD)
County Kent
Date 1/27/88
Sheet No. 1 OF 1

TRAFFIC CODES
TRAFFIC CONTROLS: STOP SIGN=SS, TRAFFIC LIGHT=T.L., FLASHING RED BALL=F.R.

TRAFFIC CODES
PARKING RESTRICTIONS: A.M. PEAK, P.M. PEAK, A.M./P.M. PEAK, NO PARKING ANYTIME=N.P., COMM/IND. ACCESS=E

SYSTEM				TRAFFIC		LINE DIAGRAM	TRAFFIC			PAVEMENT DATA
FED. AID.	FUNCT CLASS.	HWY. SYS.	HPMS SAMPLE	PRKG. REST.	COM/IND. ACCESS		CONTROL	COM/IND. ACCESS	PRKG. REST.	
					E	016				
						014 2-48" RCP				
						~~Road~~ 012 ~~End~~				
					E	PC 010				
					E	008				
						005		E		
						003		E		
					E	002				
						SPEER ~~Ave~~ RD				
						001 MU 0337				44'I
										1 C-C
						MD 291				
						000				

SYSTEM				TRAFFIC		LINE DIAGRAM	TRAFFIC			PAVEMENT DATA
FED. AID.	FUNCT. CLASS.	HWY. SYS.	HPMS SAMPLE	PRKG. REST.	COM/IND ACCESS		CONTROL	COM/IND ACCESS	PRKG. REST.	

D E

Cul 0 36 Sac

Proposed

0 28

Form 6 HPS (Rev. 1961)

ROAD INVENTORY SHEET

PARTY CHIEF Frederick Settan
RECORDER Thomas Landon
CHAINMAN

T. LANDON
F. MOORE
VERIFIED
10/21/77
CHESTERTOWN

ROAD NO. 0350
NAME VALLEY RD
SHEET NO. 1 OF 1
DATE 7-7-67
COUNTY KENT

(MUN) 230
PINE 0.08

(MUN)
STREET

(MUN) 60
CEDAR STREET 0.00

SW

(CEDAR (MUN) STREET)

34'C
36'C-C

Form 6 HPS (Rev. 1961)

ROAD INVENTORY SHEET

T. LANDON
F. RHODES
VERIFIED
10/21/77

PARTY CHIEF Frederick Settan
RECORDER Thomas Landon
CHAINMAN

ROAD NO. 0360
NAME (VALLEY RD #2)
SHEET NO. 10 F1
DATE 7-7-67
COUNTY KENT

CHESTERTOWN

MUN
CEDAR
008
MUN 60
STREET



SW

35' I
C-C

MUN 130
GLEN 000 STREET

Form 6 HPS (Rev. 1961)

ROAD INVENTORY SHEET

T. LANDON
F. RHODES
VERIFIED
10/21/77

PARTY CHIEF Frederick Settan
RECORDER Thomas Landon
CHAINMAN

ROAD NO. 0370
NAME WALDO DRIVE
SHEET NO. 10F1
DATE 7-7-67
COUNTY KENT

CHESTERTOWN

(MUN) 40 (MUN)
CAMPUS 017 AVE

NW

35'I
C-C

(MUN) ~~160~~ 166 (MUN)
KENT 000 ~~CIRCLE~~ ST.

SHA 51.3-8
11-15-72

STATE HIGHWAY ADMINISTRATION OF MARYLAND

ROAD INVENTORY SHEET

Party Chief T. LANDON
Recorder F. RHODES
Helper

Map No.

Road No. MUN. 0380
Road Name WATER ST.
Sheet No. 1 OF 1
Date 10/20/77
County KENT.
State Coordinates

CHESTERTOWN

SW

ROAD 0 30 END

0 28 20° 80-3

CANNON ST.
MUN. 0 21 0050 20' I

~~16' G~~

20' CW

0 18 24' ~~H~~ I

C-C

HIGH ST.
MUN. 0 14 MU 150 ~~26' H~~

C-C

0 10

~~22' H~~

C-C

MAPLE AVE
MD. 0 00 213

WATER ST. MUN. 381

26' I
80-3
22' I
ONE WAY

SHA 51.3-8
11-15-72

ROAD INVENTORY SHEET

Road No. _____
Road Name _____
Sheet No. _____
Date _____
County _____
State Coordinates _____

SHA 51.3-8
11-15-72

STATE HIGHWAY ADMINISTRATION OF MARYLAND

91-3 MUN.
1-13-92
GD/BB

ROAD INVENTORY SHEET

Party Chief I. LANDON
Recorder F. RHODES
Helper

Map No.

Road No. MUN 0381
Road Name WATER ST.
Sheet No. 1 OF 1
Date 10/20/77
County KENT
State Coordinates

CHESTERTOWN

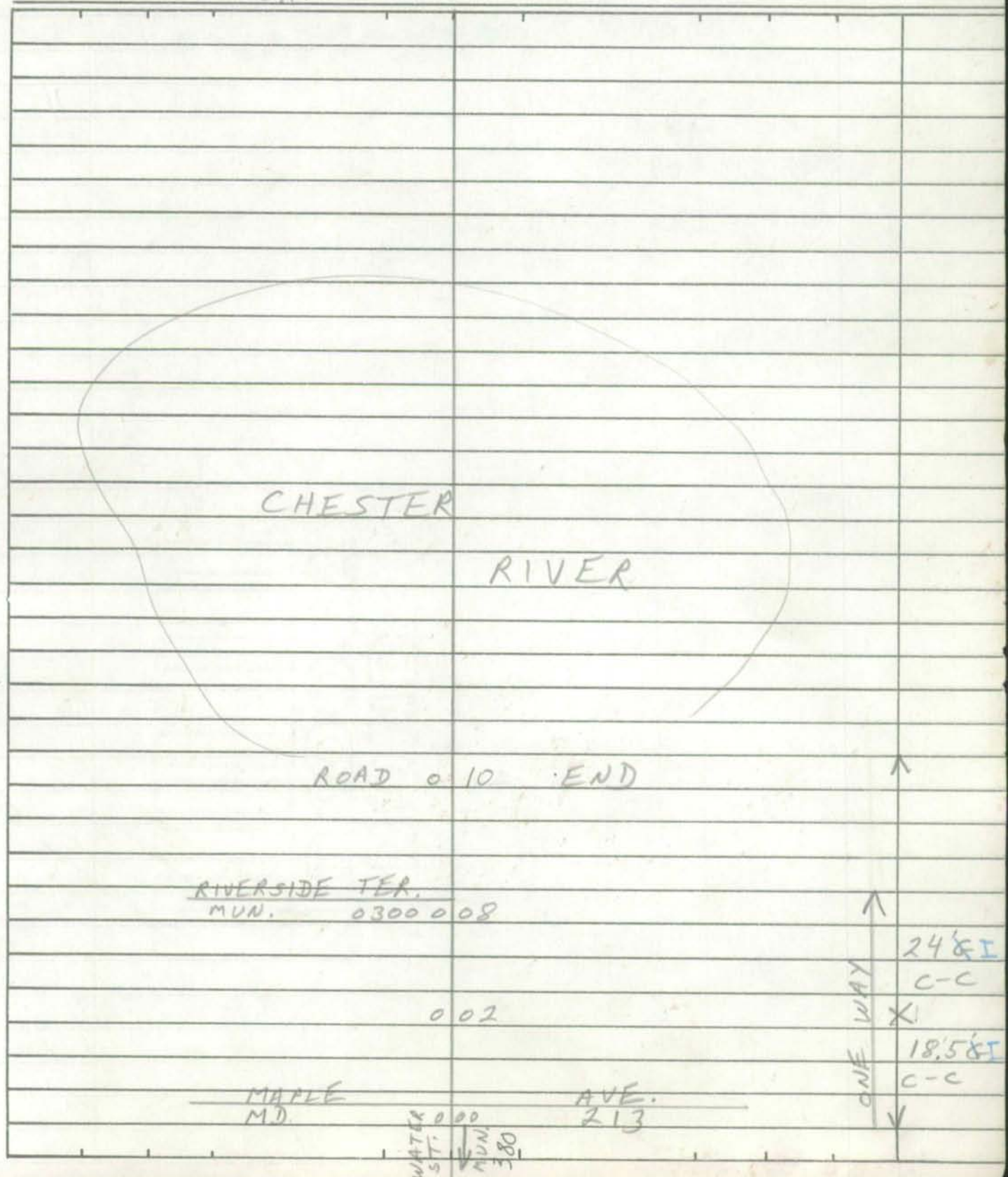

SHA 51.3-8
11-15-72

ROAD INVENTORY SHEET

Road No. _____
Road Name _____
Sheet No. _____
Date _____
County _____
State Coordinates _____

SHA 51.3-8
11-15-72

STATE HIGHWAY ADMINISTRATION OF MARYLAND

ROAD INVENTORY SHEET

Party Chief T. LANDON
Recorder F. RHODES
Helper

Map No. _____

CHESTERTOWN

Road No. MUN. 8010
Road Name ALLEY #1
Sheet No. 1 OF 1
Date 10/21/77
County KENT
State Coordinates

SE

GREENWOOD AVE
MUN. 0 18 0140

10'E
14'cw

0 14

12'G
14'cw

0 07

10'F
14'cw

(HADAWAY ~~MORGNEC~~ DR ~~RD.~~)
~~MU~~ ~~MD.~~ MU 0 00 ~~859C~~ ~~183~~ 145

SHA 51.3-8
11-15-72

ROAD INVENTORY SHEET

Road No. _____
Road Name _____
Sheet No. _____
Date _____
County _____
State Coordinates _____

ver 10-91-77

GPS-01

CHESTERTOWN

SHA 51.3 - 8 Revised 4.83

MARYLAND STATE HIGHWAY ADMINISTRATION

ROAD INVENTORY SHEET

Party Chief: GD
Recorder: EF
Assistant:
Map No./Dir.: D15 / SE
State Coordinates: 1072-502

Road No.: MH 9010
Road Name: (CHURCH ALLEY)
County: KENT
Date: 9/10/01
Sheet No.: 1 OF 1

TRAFFIC CODES

TRAFFIC CONTROLS: STOP SIGN-SS, TRAFFIC LIGHT=T.L., FLASHING RED BALL=F.R.

TRAFFIC CODES

PARKING RESTRICTIONS: A.M. PEAK, P.M. PEAK, A.M./P.M. PEAK, NO PARKING ANYTIME=N.P., COMM/IND. ACCESS=E

SYSTEM				TRAFFIC		LINE DIAGRAM	TRAFFIC			PAVEMENT DATA
	FUNCT CLASS	HWY. SYS	HPMS SAMPLE	PKG. REST.	COM/IND ACCESS		CONTROL	COM/IND ACCESS	PKG. REST.	
	Rural Local					QUEEN ST MH → 0004 → 0260 ONE WAY COURT ST MH ← TWO WAY → 0000 0090 ← ONE WAY				18'6 5 C-C

COUNTY _____ ROAD NO. _____ PAGE ___ OF ___

SYSTEM				TRAFFIC		LINE DIAGRAM	TRAFFIC				PAVEMENT DATA
	FUNCT. CLASS	HWY SYS	HPMS SAMPLE	PREG. REST.	COM/IND ACCESS		SCHOOL	COM/IND ACCESS	PREG. REST.		

GALENA

GALENA

Form 6 HPS (Rev. 1961)

ROAD INVENTORY SHEET

Party Chief
Recorder
Chairman

Road No.
Name
Sheet No.
Date
County

GALENA

MD 213 MD 290 III
MD 313

SEE STATE INV BOOK

SHA 51.3 - 8 Revised
4.83

MARYLAND STATE HIGHWAY ADMINISTRATION GALENA

ROAD INVENTORY SHEET

Party Chief T.M. In office
Recorder
Assistant
Map No./Dir. /
State Coordinates

Road No. MU0005
Road Name Maplewood LA
County KENT
Date 4-1-93
Sheet No. 1 OF 1 92-6

SYSTEM				TRAFFIC		LINE DIAGRAM	TRAFFIC			PAVEMENT DATA
FED. AID.	FUNCT CLASS.	HWY. SYS.	HPMS SAMPLE	PRKG. REST.	COM/IND. ACCESS		CONTROL	COM/IND. ACCESS	PRKG. REST.	

SEE INVENTORY OF
Co 366 per Mun Imp. 92-6

4-1-93 T.M.

UNASSIGNED

Now Co 366/OR 153

93-2 (mun

TRAFFIC CODES

TRAFFIC CONTROLS: STOP SIGN=SS, TRAFFIC LIGHT=T.L., FLASHING RED BALL=F.R.

TRAFFIC CODES

PARKING RESTRICTIONS: A.M. PEAK, P.M. PEAK, A.M./P.M. PEAK, NO PARKING ANYTIME=N.P., COMM/IND. ACCESS=E

SYSTEM				TRAFFIC		LINE DIAGRAM	TRAFFIC			PAVEMENT DATA
FED. AID.	FUNCT. CLASS.	HWY. SYS.	HPMS SAMPLE	PRK.G. REST.	COM/IND ACCESS		CONTROL	COM/IND ACCESS	PRK.G. REST.	

SHA 51.3 - 8 Revised
4.83

* WAS PART of CO 366 - Also was Op 153

MARYLAND STATE HIGHWAY ADMINISTRATION

GALENA

ROAD INVENTORY SHEET

93-2
94-1

Mun 0005

Party Chief	BB	Road No.	~~Op 153~~
Recorder	TM	Road Name	Birchwood LA
Assistant		County	KENT
Map No./Dir.	GH15 / SE	Date	2-25-94
State Coordinates	1118-555	Sheet No.	1 OF 1

TRAFFIC CODES
TRAFFIC CONTROLS: STOP SIGN=SS, TRAFFIC LIGHT=T.L., FLASHING RED BALL=F.R.

TRAFFIC CODES
PARKING RESTRICTIONS: A.M. PEAK, P.M. PEAK, A.M./P.M. PEAK, NO PARKING ANYTIME=N.P., COMM/IND. ACCESS=E

SYSTEM: FED. AID.	SYSTEM: FUNCT. CLASS.	SYSTEM: HWY. SYS.	SYSTEM: HPMS SAMPLE	TRAFFIC: PRKG. REST.	TRAFFIC: COM/IND. ACCESS	LINE DIAGRAM	TRAFFIC: CONTROL	TRAFFIC: COM/IND. ACCESS	TRAFFIC: PRKG. REST.	PAVEMENT DATA
						PROPOSED				
						Road 0 17 End				
						PT 0 14				
						90°				
						PC 0 11				
										20'I
										2 uml
						↑ Corp limits ↑ of Galena ↑				
						(Dogwood Dr)				
						CO 365 0 00	SS			
						MAPLEwood LANE CO 366				

SYSTEM				TRAFFIC		LINE DIAGRAM	TRAFFIC				PAVEMENT DATA
FED. AID.	FUNCT. CLASS.	HWY. SYS.	HPMS SAMPLE	PRK.G. REST.	COM/IND ACCESS		CONTROL	COM/IND ACCESS	PRK.G. REST.		

Form 6 HPS (Rev. 1961)

ROAD INVENTORY SHEET

PARTY CHIEF Frederick Settan
RECORDER Thomas Landon
CHAINMAN

T. LANDON
F. RHODES
VERIFIED
10/19/77

ROAD NO. 0010 AVE
NAME JARMAN ~~STREET~~
SHEET NO. 1 OF 1
DATE 6-6-67
COUNTY KENT

GALENA

MUN	0030		
(SEMINARY	028	AVE)	
	LAURA LANE		
	027	MW 0016	
↑15°	019		
	013		
↑20°	007		
	004		
W CROSS		ST	
MD	000		290



N ↑

29'
20'
15°
12" CP
20°
~~18'E~~
~~30' CW~~
~~50'E~~
~~69-1~~
~~(67-1)~~
~~68-1~~
~~50'E~~

Rural
00-1MU

SHA 51.3 - 8 Revised
4.83

MARYLAND STATE HIGHWAY ADMINISTRATION
GALENA
ROAD INVENTORY SHEET

Party Chief GD
Recorder EF
Assistant
Map No./Dir. C-10 / E
State Coordinates 1118-552

Road No. MU 0016
Road Name LAURA LN
County KENT
Date 1/29/01
Sheet No. 1 OF 1

TRAFFIC CODES

TRAFFIC CONTROLS: STOP SIGN=SS, TRAFFIC LIGHT=T.L., FLASHING RED BALL=F.R.

TRAFFIC CODES

PARKING RESTRICTIONS: A.M. PEAK, P.M. PEAK, A.M./P.M. PEAK, NO PARKING ANYTIME=N.P., COMM/IND. ACCESS=E

SYSTEM				TRAFFIC		LINE DIAGRAM	TRAFFIC			PAVEMENT DATA
	FUNCT CLASS	HWY SYS	HPMS SAMPLE	PREG. REST.	COM/IND ACCESS		CONTROL	COM/IND ACCESS	PREG. REST.	
						ROAD 0109 END				
						0105				20'I 20'ML
						JARMAN AVE MU 0100 0010				

@.27 (2)

COUNTY _____ ROAD NO. _____ PAGE ___ OF ___

SYSTEM				TRAFFIC		LINE DIAGRAM	TRAFFIC				PAVEMENT DATA
FUNCT CLASS	HWY SYS	HPMS SAMPLE		PRES. REST.	COM/IND ACCESS		% OF HEAVY	COM/IND ACCESS	PRES. REST.		

Form 6 HPS (Rev. 1961)

ROAD INVENTORY SHEET

T. LANDON
F. RHODES
VERIFIED
10/19/77

PARTY CHIEF Frederick Settan
RECORDER Thomas Landon
CHAINMAN

ROAD NO. 0020 AVE
NAME (PHELPS ~~STREET~~)
SHEET NO. 1 OF 1
DATE 6-6-'67
COUNTY ITENT

GALENA

W CROSS MD	028	ST 290 ~~FT~~	↑
			23'I C-C
	017	(MUN) 040 (VIRGINIA ~~STREET~~ AVE)	✕
			~~18'F~~ 22'CW
S ↑ (MUN) 30 (SEMINARY	000	(MUN) AVE.)	↓

Form 6 HPS (Rev. 1961)

ROAD INVENTORY SHEET

T. LANDON
F. RHODES
VERIFIED
10/19/77

PARTY CHIEF Frederick Settan
RECORDER Thomas Landon
CHAINMAN

ROAD NO. 0030
NAME (SEMINARY AVE.)
SHEET NO. 1 OF 1
DATE 6-6-67
COUNTY KENT

GALENA

W CROSS		ST	
US 10	0.15	213	
(MUN) 0020			
(PHELPS ~~STREET~~ AVE)	0.10		
(MUN) 10			
W ↑ JARMAN ~~STREET~~ AVE	0.01		16'F 22'CW
ROAD	0.00	END	



Form 6 HPS (Rev. 1961)

ROAD INVENTORY SHEET

PARTY CHIEF Frederick Settan
RECORDER Thomas Landon
CHAINMAN

T. LANDON
F. KNUDES
VERIFIED
10/19/77
GALENA

ROAD NO. 0040 AVE.
NAME (VIRGINIA ~~STREET~~)
SHEET NO. 10 F 1
DATE 6-6-67
COUNTY KENT

W CROSS ~~US MD~~	008	ST 213	↑
			22'I C-C
W ↑ (MUN) 20 (PHELPS)	000	(MUN) ~~STREET~~ AVE)	↓

Millington

Form 6 HPS (Rev. 1961)

ROAD INVENTORY SHEET

Party Chief
Recorder
Chainman

Road No.
Name
Sheet No.
Date
County

MILLINGTON

MD291 MD313	CO 18
SEE STATE INV BOOK	SEE CO. INV. BOOK

Form 6 HPS (Rev. 1961)

ROAD INVENTORY SHEET

T. LANDON
F. RHODES
VERIFIED
10/19/77

BACK ST.

PARTY CHIEF Frederick Settan
RECORDER Thomas Landon
CHAINMAN

ROAD NO. ~~0050~~ 0005
NAME ~~RAILROAD AVENUE~~
SHEET NO. 1 of 1
DATE 6-8-67
COUNTY KENT

MILLINGTON

(MUN) 20
012 CRANE STREET ~~16'F~~ ~~10'F~~ ~~24'CW~~

008 ~~20'F~~ ~~C-RT~~ ~~24'CW~~

RXRSIGN 007
2 TRACKS R.R.
PENN G 006 RXRSIGN

#~~DE~~ 526 420K
MDDE RAILROAD AVE.

005 ~~OP~~ ~~"A"~~ ~~(550)~~ ~~HS~~
MUN 0040

003 TOWN OFFICE ~~23'C~~ ~~C-C~~

F
SASSAFRASS
MD. 000 ST.
313

16'I 24'CW
20'I 24'CW
78 - 5
23'I CW



P & P 104

RAILROAD GRADE CROSSING SHEET

State Roads Commission of Maryland
Planning and Programming Division

1. GENERAL

Crossing No. .....

Mile Pole Number (R.R. Co.) ... NONE

Coordinates ..... x 1129 y 521

System Classification (Check One)

- State Primary ..... ☐
- State Secondary ..... ☐
- State Road Only ..... ☐
- County ..... ☐
- Local ..... (MUN) ..... ☒ (Specify)

County and/or Municipality .. KENT / MILLINGTON

U.S. Route Number .....

State Route Number .....

Road Number/Name ..... RAILROAD AVE.

Station 0.06

Surface Type ..... 30'F

Name of Railroad ..... PENN

Number of Main Tracks 1

Number of Other Tracks ..... 1 SPUR M.S.

2. TRAIN MOVEMENTS

Time Period	Pass	Freight	Train Speed at Grade: Pass	Train Speed at Grade: Freight	Spur	Remarks (Other than daily): Pass	Remarks (Other than daily): Freight
Day 6 A.M. to 6 P.M.							
Night 6 P.M. to 6 A.M.							
24 Hour Total							

3. TYPE OF PROTECTION

a. 0 Warning Signs - Reflectorized, Non-reflectorized

6 b. 2 Crossing Signs - Reflectorized, Non-reflectorized

c. 0 Road Marking

d. 0 Lights - Flashing, Stationary

e. 0 Traffic Control (Stop and Go) Signals

f. 0 Automatic Gate

g. 0 Watchman - Gate, Flag...hours

h. 0 Others

* By numerals 1 or 2 indicate whether installation is on one or both sides of track.

4. ALIGNMENT FACTOR

P. 312'

N. 312'

Average Daily Trains ...

Train Speed .....

Highway ADT.....

Highway Speed Limit ...

Average Vehicle Speed . 25 MPH

Max. Approach Grade .. N-0.2 P.O

Restricted Sight Distance . (On Highway) NO

5. QUADRANT ... SIGHT DISTANCE

		@300'	@10'
A	90°	6	U
B	90°	0	780'
C	90°	0	U
D	90°	0	780'

6. ACCIDENT RECORD (Vehicles & Trains)

Year	No. of Accidents	No. of Fatalities
1961		
1962		
1963		
1964		
1965		
Total		

7. CROSSING RATING

A

B

C

D

Total

State Roads Commission of Maryland
Planning and Programming Division

Party SETTANI-LANDON
Date 6-8-67

DIAGRAM FOR RAILROAD GRADE CROSSING

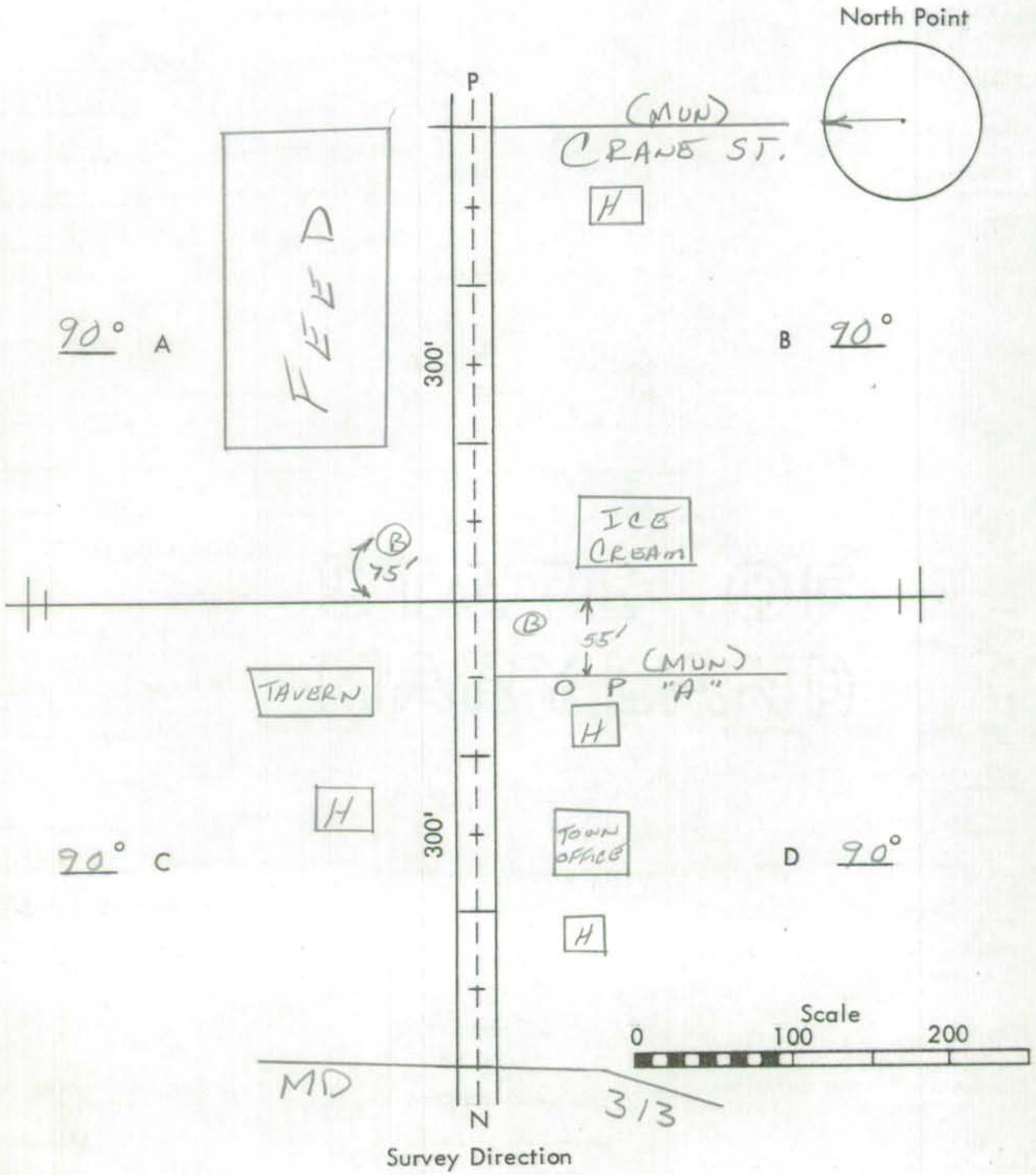

Survey Direction

Remarks: _____

Form 6 HPS (Rev. 1961)

Comegys St.

ROAD INVENTORY SHEET

PARTY CHIEF Frederick Setton
RECORDER Thomas Landon
CHAINMAN T. RHODES

(COMEGYS ST)

ROAD NO. ~~0040~~ 0010
NAME ~~PIPPEN STREET~~
SHEET NO. 10F1
DATE 6-8-67
COUNTY KENT

VERIFIED
10/19/77 MILLINGTON

(MUN) 30		(MUN)
HURTT	010	AVENUE
CHURCH	009	
CYPRESS		ST.
MD	000	291

N

26'F C-C
78-3

~~26'F~~
~~C-C~~

SHA 51.3 - 8 Revised
4.83

MILLINGTON

MARYLAND STATE HIGHWAY ADMINISTRATION

ROAD INVENTORY SHEET

Party Chief Frederick Seltzer
Recorder T. Landon
Assistant Rewritten 4/17/2000 KSP
Map No./Dir. D-16 / S
State Coordinates 1130 - 521

Road No. Mu 0020
Road Name CRANE STREET
County Kent
Date 6-8-67
Sheet No. 1 OF 1

78-6
99 Mu ex #1

TRAFFIC CODES
TRAFFIC CONTROLS: STOP SIGN-SS, TRAFFIC LIGHT=T.L., FLASHING RED BALL=F.R.

TRAFFIC CODES
PARKING RESTRICTIONS: A.M. PEAK, P.M. PEAK, A.M./P.M. PEAK, NO PARKING ANYTIME=N.P., COMM/IND. ACCESS=E

SYSTEM				TRAFFIC		LINE DIAGRAM	TRAFFIC			PAVEMENT DATA
	FUNCT CLASS	HWY. SYS	NHS & SAMPLE	PEDG. REST.	COM/IND ACCESS		CONTROL	COM/IND ACCESS	PEDG. REST.	
						Middle St. 299				
						Corp Limits 0 16 of Millington				
						Brambles La 10P 236 0 12				22'I Jc-c
						Cypress ST MD 0 07 291				18'I
						Back ST 0 00 Mu 0005				

COUNTY _____ ROAD NO. _____ PAGE ___ OF ___

SYSTEM				TRAFFIC		LINE DIAGRAM	TRAFFIC			PAVEMENT DATA
	FUNCT CLASS	HWY SYS	HPMS SAMPLE	PRKG REST.	COM/IND ACCESS		CONTROL	COM/IND ACCESS	PRKG. REST.	

Form 6 HPS (Rev. 1961)

HAZEL LA.
0025

ROAD INVENTORY SHEET

PARTY CHIEF Frederick Settan
RECORDER Thomas Landon
CHAINMAN

LANDON
HAZEL LA.
ODES
VERIFIED
10/19/77
MILLINGTON

ROAD NO. ~~0010~~
NAME ~~BOTTOMLEY LANE~~
SHEET NO. 10F1
DATE 6-8-67
COUNTY KENT

ROAD 006 END

12'I - 18'CW
78-7

~~12'I~~
~~18'CW~~

NW

SASSAFRAS ST.
MD 000 313



Form 6 HPS (Rev. 1961)

ROAD INVENTORY SHEET

T. LANDON
F. RHODES
VERIFIED
10/19/77

PARTY CHIEF Frederick Settan
RECORDER Thomas Landon
CHAINMAN

ROAD NO. 0030
NAME HURT AVENUE
SHEET NO. 1 OF 1
DATE 6-8-67
COUNTY KENT

MILLINGTON 72-1

(MUN) 60			
SCHOOL STREET	029		
	017		
(MUN) 0010			
~~RIPPIN~~ STREET	013		
COMEGYS			
	008		
SASSAFRAS		ST.	
MD	000	313	



Form 6 HPS (Rev. 1961)

TL VER
FR 10/19/77

URBAN
~~OP43~~
~~0550~~

ROAD INVENTORY SHEET

00A0

PARTY CHIEF Frederick Settan
RECORDER Thomas Landon
CHAINMAN

1129-523

ROAD NO. ~~OP 550~~
NAME RAILROAD AVE.
SHEET NO. 10F1
DATE 6-8-67
COUNTY KENT

MILLINGTON

(MUN) 0005		(MUN)
~~RAILROAD~~ BACK	006	~~AVENUE~~ ST
NE		~~26'F~~ ~~36'CW~~
CYPRESS		ST.
MD	000	291

26'F 36'CW
28-4

Form 6 HPS (Rev. 1961)

ROAD INVENTORY SHEET

T. LANDON
F. RHODES
VERIFIED
10/19/67
MILLINGTON

PARTY CHIEF Frederick Settan
RECORDER Thomas Landon
CHAINMAN

ROAD NO. 0060
NAME SCHOOL STREET
SHEET NO. 1 OF 1
DATE 6-8-67
COUNTY KENT

CYPRESS ST.
MD 009 291

S
(MUN) 30
HURTT AVENUE 000

16'F.
22'CW

Form 6 HPS (Rev. 1961)

ROAD INVENTORY SHEET

Party Chief
Recorder
Chairman

Road No.
Name
Sheet No.
Date
County

ROCK HALL

MD 20 MD 445 MD 674	CO 122 CO 123 CO 131 CO 137 CO 156	
SEE STATE INV BOOK	SEE CO INV BOOK	

Form 6 HPS (Rev. 1961)

T. LANDON
T. RHODES
VERIFIED
10/20/77
Revised
1-17-74
WD
DT

ROAD INVENTORY SHEET

PARTY CHIEF Frederick Settan
RECORDER Thomas Landon
CHAINMAN

ROAD NO. 0010
NAME ANN STREET
SHEET NO. 10 F 1
DATE 6-22-67
COUNTY KENT

ROCK HALL

W

ROAD 014 END

MEMORY LN.
010 MU 0183

Park View Ave.
MU 0185 006

W

S. MAIN STREET
MD 000 445

16'E - 22'CW
74-2

16'E
22'CW

Form 6 HPS (Rev. 1961)

TL VER.
FR. 10/20/77

ROAD INVENTORY SHEET

1011 – 475 1/2

MUN 0015

PARTY CHIEF Frederick Settan
RECORDER Thomas Landon
CHAINMAN

83-2
1/26/84
FR. + NS.

ROAD NO. ~~0 P 37~~
NAME BAY Road
SHEET NO. 1 OF 1
DATE 6-22-67
COUNTY KENT

Rock HALL

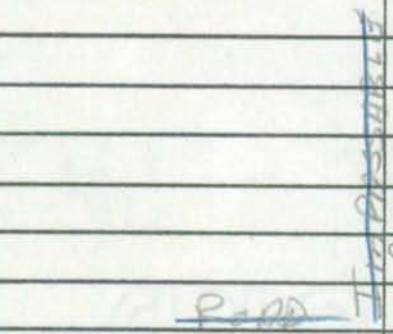

SHA 51.3 - 8 Revised
4.83

MARYLAND STATE HIGHWAY ADMINISTRATION

ROAD INVENTORY SHEET

93-1
A/T

Party Chief FREDERICK Settan
Recorder Thomas Landon
Assistant
Map No./Dir. /WEST
State Coordinates

Road No. MUN 0020 WAS Co 123
Road Name BAYSIDE AVENUE
County Kent
Date 6-22-67 REWRITE 1-31-86 C.M.
Sheet No. 1 OF 2

91-2

TRAFFIC CODES
TRAFFIC CONTROLS: STOP SIGN=S.S., TRAFFIC LIGHT=T.L., FLASHING RED BALL=F.R.

TRAFFIC CODES
PARKING RESTRICTIONS: A.M. PEAK, P.M. PEAK, A.M./P.M. PEAK, NO PARKING ANYTIME=N.P., COMM/IND. ACCESS=E

SYSTEM				TRAFFIC		LINE DIAGRAM	TRAFFIC			PAVEMENT DATA
FED. AID.	FUNCT CLASS.	HWY. SYS.	HPMS SAMPLE	PRKG. REST.	COM/IND. ACCESS		CONTROL	COM/IND. ACCESS	PRKG. REST.	
						BAY RD				
						MUN 15 ~~0031~~ 061				
						7 H				
						059				
						↑60° 057				
						5 H				
						049				
										20'H
										~~16'F~~
						KENT AVE				24'CW
						041 MUN 0170				X
						WALNUT STR.				
						MUN 0190 035				
						CHERRY STR.				
						028 MUN 0060				
						CAROLINE AVE				
						Co 131 013 Mun 0040 ~~131~~ @.00				
						@.07				
						S. HAWTHORNE AVE				
						MUN 004 0140				18'I
										30'CW
										2ML
										Y
						Road 000 END				

SYSTEM				TRAFFIC		LINE DIAGRAM	TRAFFIC			PAVEMENT DATA
FED. AID.	FUNCT. CLASS.	HWY. SYS.	HPMS SAMPLE	PRKG. REST.	COM/IND ACCESS		CONTROL	COM/IND ACCESS	PRKG. REST.	
										SAME

SHA 51.3-8
11-15-72

STATE HIGHWAY ADMINISTRATION OF MARYLAND

TL VER. FR. 10/20/77

ROAD INVENTORY SHEET

MUN 0017

Party Chief F. SETTAN
Recorder T. LANDON
Helper M. BAXTER - OFF. INV.

Map No. G15 Rock Hall

Road No. ~~Co 235~~
Road Name BEACH RD
Sheet No. 1 OF 1
Date 6-22-67
County KENT
State Coordinates 1010-477

85-4 (CO)

REVISED 4-23-74

ROAD	0	42	END	H
	0	40		H
H BAY RD	0	38		H
MUN. 15 ~~GP 31~~	0	37		H
	0	36		
	0	34		S.C.
11 H ~~Rock Hall Ave~~ MERCER AVE ~~Co 184~~ MU 0184	0	26		
	0	23		
MUN ~~Co 29~~ 0086 COLEMAN RD.	0	21		
H	0	18	14	H
H	0	15		
H	0	09		
	0	07		
	0	05		H-200'
	0	03		H
	0	02		H-300'
Rock Hall ~~Rock~~ Ave MD 20	0	00	Co 155	ROCK HALL ~~RD~~ AVE

SE

CHESAPEAKE BAY

18'G
2-4'E SHLD.
30'CW
2ML

LANTON AVE ~~Co 125~~ MU 0173

SHA 51.3-8
11-15-72

ROAD INVENTORY SHEET

Road No. ____________

Road Name ____________

Sheet No. ____________

Date ____________

County ____________

State Coordinates ____________

Form 6 HPS (Rev. 1961)

TL VER.
FR. 10/20/77

ROAD INVENTORY SHEET

1017.5 – 473

MUN 0021

PARTY CHIEF Frederick Settan
RECORDER Thomas Landon
CHAINMAN

ROAD NO. ~~Co 137~~
NAME BOUNDARY AVE
SHEET NO. 1 OF 1
DATE 6-22-67
COUNTY KENT

(0.03 Co 137)

ROCK HALL

Transfer 86-1 (Co & Mun)



SHA 51.3 - 8 Revised
4.83

MARYLAND STATE HIGHWAY ADMINISTRATION Rock HALL

ROAD INVENTORY SHEET

Party Chief BB
Recorder JS
Assistant
Map No./Dir. / N
State Coordinates

Road No. MU 0025
Road Name BOYCE LANE
County KENT
Date 3-8-93
Sheet No. 1 OF 1

92-1

SYSTEM				TRAFFIC		LINE DIAGRAM	TRAFFIC			PAVEMENT DATA
FED. AID.	FUNCT CLASS.	HWY. SYS.	HPMS SAMPLE	PRK.G. REST.	COM/IND. ACCESS		CONTROL	COM/IND. ACCESS	PRK.G. REST.	
						DE				
						CUL 008 SAC				
										20'E
						HAVEN RD				
						MU 000 0120	55			

TRAFFIC CODES

TRAFFIC CONTROLS: STOP SIGN=SS,
TRAFFIC LIGHT=T.L.,
FLASHING RED BALL=F.R.

TRAFFIC CODES

PARKING RESTRICTIONS: A.M. PEAK,
P.M. PEAK, A.M./P.M. PEAK, NO PARKING
ANYTIME=N.P., COMM/IND. ACCESS=E

SYSTEM				TRAFFIC		LINE DIAGRAM	TRAFFIC			PAVEMENT DATA
FED. AID.	FUNCT. CLASS.	HWY. SYS.	HPMS SAMPLE	PRK.G. REST.	COM/IND ACCESS		CONTROL	COM/IND ACCESS	PRK.G. REST.	

Form 6 HPS (Rev. 1961)

ROAD INVENTORY SHEET

T. LANDON
F. RHODES
VERIFIED
10/20/77

PARTY CHIEF Frederick Settan
RECORDER Thomas Landon
CHAINMAN

ROAD NO. 0040
NAME CAROLINE AVE
SHEET NO. 10F1
DATE 6-22-67
COUNTY KENT

ROCK HALL

ROAD 004 END

N

BAYSIDE AVE
CO 000 123

18'F
30'CW

CAROLINE AVE.
CO 131

Form 6 HPS (Rev. 1961)

ROAD INVENTORY SHEET

T. LANDON
F. RHODES
VERIFIED
10/77/77

PARTY CHIEF Frederick Settan
RECORDER Thomas Landon
CHAINMAN

ROAD NO. 0050
NAME CATHOLIC AVE
SHEET NO. 10F1
DATE 6-22-67
COUNTY KENT

ROCK HALL

BOUNDARY
~~B~~ O. MUN 024 AVE.
~~137~~ 0021

0 15 ROCK HALL ELE. SCHOOL

30' I 76-1

E

29' I
C-LT
32' CW

STREET
S. MAIN 445
MD 000

CIVIC CENTER DR.
MUN 0085

Form 6 HPS (Rev. 1961)

ROAD INVENTORY SHEET

T. LANDON
F. RHODES
VERIFIED
10/20/77

PARTY CHIEF Frederick Settan
RECORDER Thomas Landon
CHAINMAN

ROAD NO. 0060
NAME CHERRY STREET
SHEET NO. 10F1
DATE 6-22-67
COUNTY KENT

Rock HALL

ROAD	008	END	
			18'/I
			24'CW
BAYSIDE		AVE.	
~~CO~~ MU	000	0020 ~~123~~	

Form 6 HPS (Rev. 1961)

00-09

ROAD INVENTORY SHEET

PARTY CHIEF Frederick Settan
RECORDER Thomas Landon
CHAINMAN

T. LANDON
F. [illegible]
VERIFIED
10/20/77

ROAD NO. 0070
NAME CHESAPEAKE AVE
SHEET NO. 10F1
DATE 6-22-67
COUNTY KENT

ROCK HALL

A/T 82-1

S. MAIN STREET
MD 0 50 445

MU 0180
LIBERTY STREET 0 44

0 32 (A)
0 16 30°

18'I
30'CW

18'I
2-3'ESHLD
30'CW

E

~~W. SHARPE (SHARP STREET)~~
~~AT 874~~
MU 0188 0 00 Co 156

S. HAWTHORNE AVE
~~Co 126~~
MUN 0140

ROCK HALL CREEK

SHA 51.3-8
11-15-72

STATE HIGHWAY ADMINISTRATION OF MARYLAND

ROAD INVENTORY SHEET

0072

Party Chief DT
Recorder FR.
Helper

Map No. 78-2
ROCKHALL

Road No. MUN. ~~0025~~
Road Name ~~(CANNERY LA.)~~ Chesapeake Villa
Sheet No. 1 OF 1
Date 2-28-79
County KENT
State Coordinates

A/T
92muex#3
3-8-93
BB/JS
95-1

S

E. SHARP ST
Mu ~~MD~~ 0 23 ~~694~~ 0188 @ 76 — 17'F
~~10'E~~
0 07 — ~~14'CW~~
18'F
~~10'E~~
~~14'CW~~
0 03 — 22'I
Rock Hall 0 01 AVE — ~~8'D~~ 30'
MD 0 00 20 — 12'CW
30'I
JCC

SHA 51.3-8
11-15-72

ROAD INVENTORY SHEET

Road No. _____
Road Name _____
Sheet No. _____
Date _____
County _____
State Coordinates _____

Form 6 HPS (Rev. 1961)

ROAD INVENTORY SHEET

PARTY CHIEF Frederick Settan
RECORDER Thomas Landon
CHAINMAN

T. LANDON
F. RHODES
VERIFIED
10/20/77

ROAD NO. 0080
NAME CHESTER AVENUE
SHEET NO. 10F1
DATE 6-22-67
COUNTY KENT

ROCK HALL

ROAD 008 END

18'F
2-3'E SW
30'CW

W

S. HAWTHORNE AVE.
MUN ~~CT~~ 000 ~~122~~ 0140

SHA 51.3-8
11-15-72

STATE HIGHWAY ADMINISTRATION OF MARYLAND

T. LANDON
F. RHOADES
VERIFIED
10/20/77

ROAD INVENTORY SHEET

Party Chief T. LANDON
Recorder
Helper

Map No. 76-2
ROCK HALL

Road No. MUN. 0085
Road Name CIVIC CENTER DR
Sheet No. 1 OF 1
Date 2-4-77
County KENT
State Coordinates

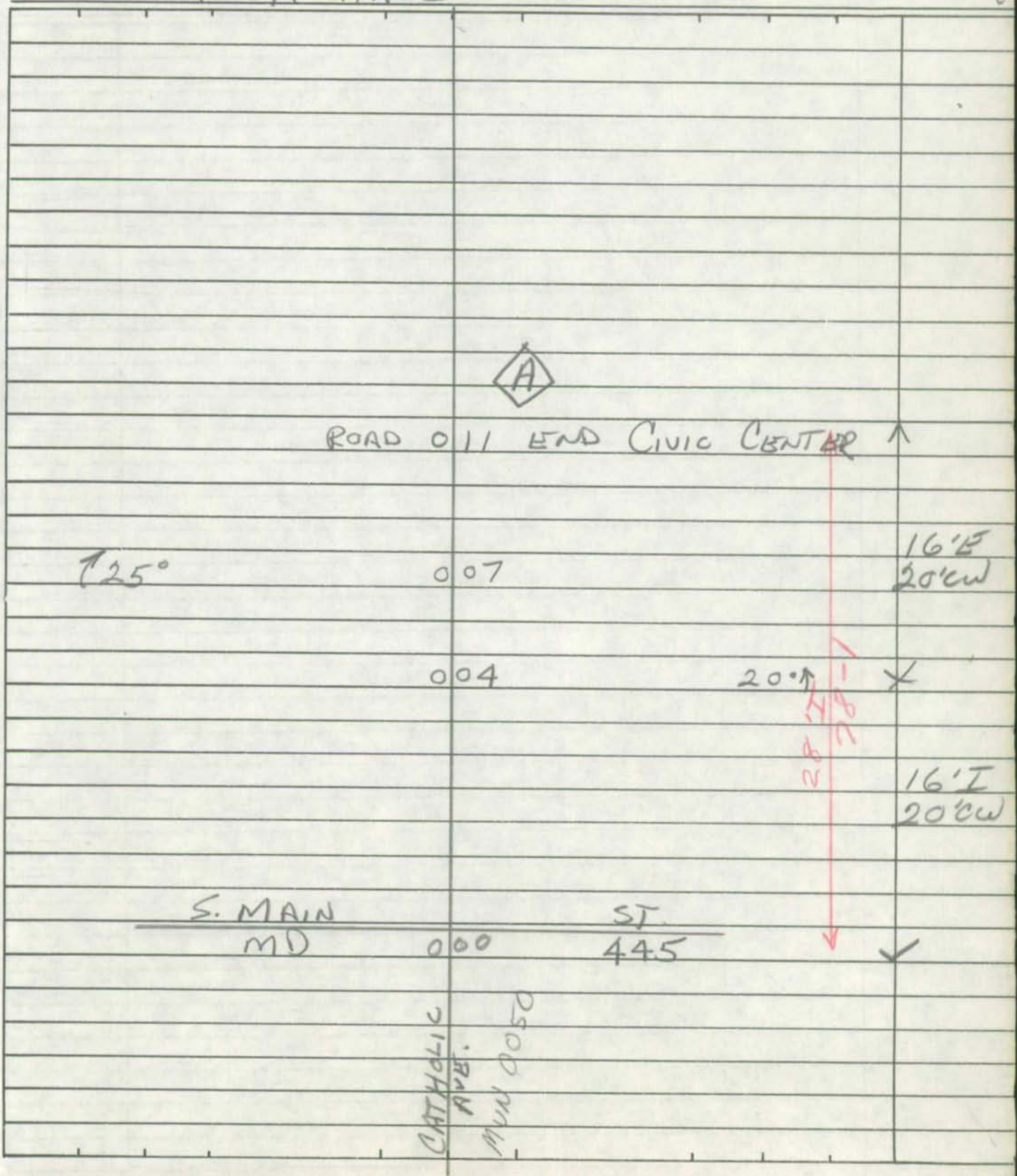

SHA 51.3-8
11-15-72

ROAD INVENTORY SHEET

Road No. _____
Road Name _____
Sheet No. _____
Date _____
County _____
State Coordinates _____

SHA 51.3 - 8 Revised
4.83

93-2
2-25-94
BB/TM

MARYLAND STATE HIGHWAY ADMINISTRATION

Rock Hall

ROAD INVENTORY SHEET

Party Chief F. SETTAN
Recorder T. LANDON
Assistant Rewritten 7-28-92 T.M.
Map No./Dir. 1 N
State Coordinates 1009-477

Road No. MU 0086
Road Name COLEMAN RD
County KENT
Date 6-22-67
Sheet No. 1 OF 1

86-2

TRAFFIC CODES
TRAFFIC CONTROLS: STOP SIGN=SS, TRAFFIC LIGHT=T.L., FLASHING RED BALL=F.R.

TRAFFIC CODES
PARKING RESTRICTIONS: A.M. PEAK, P.M. PEAK, A.M./P.M. PEAK, NO PARKING ANYTIME=N.P., COMM/IND. ACCESS=E

SYSTEM: FED. AID.	SYSTEM: FUNCT. CLASS.	SYSTEM: HWY. SYS.	SYSTEM: HPMS SAMPLE	TRAFFIC: PRKG. REST.	TRAFFIC: COM/IND. ACCESS	LINE DIAGRAM	TRAFFIC: CONTROL	TRAFFIC: COM/IND. ACCESS	TRAFFIC: PRKG. REST.	PAVEMENT DATA
						Rock Hall AVE / MD 20	SS			
						0 14				
						Wilkins AVE / 0 07 MU 0210				
					E	S.C. 0 05				18' ~~C~~ I
										2-4' E Shld
										2 ML
						BEACH MU / MERCER AVE MU 0184 / 0 00 / RD 0017	SS			

SYSTEM				TRAFFIC		LINE DIAGRAM	TRAFFIC			PAVEMENT DATA
FED. AID.	FUNCT. CLASS.	HWY. SYS.	HPMS SAMPLE	PRKG. REST.	COM/IND ACCESS		CONTROL	COM/IND ACCESS	PRKG. REST.	

Form 6 HPS (Rev. 1961)

ROAD INVENTORY SHEET

T. LANDON
F. RHODES
VERIFIED
10/20/77

PARTY CHIEF Frederick Settan
RECORDER Thomas Landon
CHAINMAN

ROAD NO. 0090
NAME COTTAGE AVE.
SHEET NO. 1 OF 1
DATE 6-22-67
COUNTY KENT

ROCK HALL 74-1 81-1

ROAD	END	
H	011	
H	010	
H	009	
~~Corp. Limits~~	~~007~~	
ROCKHALL		AVE.
MD	000	20

~~Rock Hall~~

MUNICIPAL 12'I 81-1 99

~~10'F~~
~~12'D~~
~~16'cw~~

12'I
~~11'E~~
~~16'cw~~

N

Form 6 HPS (Rev. 1961)

4

ROAD INVENTORY SHEET

PARTY CHIEF Frederick Settan
RECORDER Thomas Landon
CHAINMAN

T. LANDON
F. RHODES
VERIFIED
10/20/77

ROAD NO. 0100
NAME DOWNEY AVENUE
SHEET NO. 1 OF 1
DATE 6-22-67
COUNTY KENT

ROCK HALL

ROAD	009	END	↑
			16' ~~FI~~
			22' CW
S ↑ ROCK HALL		AVE	
MD	000	20	↓

Form 6 HPS (Rev. 1961)

ROAD INVENTORY SHEET

T. LANDON
F. RHODES
VERIFIE
10/20/77

PARTY CHIEF Frederick Settan
RECORDER Thomas Landon
CHAINMAN

ROAD NO. 0110
NAME FREDERICK AVE.
SHEET NO. 10F1
DATE 6-22-66
COUNTY KENT

ROCK HALL

N. MAIN		STREET	
MD	007	445	↑
			18' ~~F1~~
			24' E SHLD
W ↑ WILLIAMS		STREET	30' CW
~~Co~~ MU	000	~~95~~ 0200	↓

Rock Hall

Corp Limits

SHA 51.3 - 8 Revised
4.83

MARYLAND STATE HIGHWAY ADMINISTRATION

Rock Hall

ROAD INVENTORY SHEET

91-3 STATE

Party Chief GD
Recorder BB
Assistant
Map No./Dir. GH / 9
State Coordinates 1011-476

Road No. ~~OP 154~~ MU 0115
Road Name ~~(NO NAME)~~ HAVEN CT 92-2 MUN
County Kent
Date 1-13-92
Sheet No. 1 OF 1

3-8-93
BB/JS

TRAFFIC CODES
TRAFFIC CONTROLS: STOP SIGN=SS, TRAFFIC LIGHT=T.L., FLASHING RED BALL=F.R.

TRAFFIC CODES
PARKING RESTRICTIONS: A.M. PEAK, P.M. PEAK, A.M./P.M. PEAK, NO PARKING ANYTIME=N.P., COMM/IND. ACCESS=E

SYSTEM				TRAFFIC		LINE DIAGRAM	TRAFFIC			PAVEMENT DATA
FED. AID.	FUNCT CLASS.	HWY. SYS.	HPMS SAMPLE	PRKG. REST.	COM/IND. ACCESS		CONTROL	COM/IND. ACCESS	PRKG. REST.	
						D E				
^	^					CUL 0 09 SAC				
	NON FA Rural Local									
										26'E
										~~24'E~~
						ROCK HALL AVE				JC-C
V	V					MD 0 00 20 @ 0.60				V 20ML

SYSTEM				TRAFFIC		LINE DIAGRAM	TRAFFIC			PAVEMENT DATA
FED. AID.	FUNCT. CLASS.	HWY. SYS.	HPMS SAMPLE	PRKG. REST.	COM/IND ACCESS		CONTROL	COM/IND ACCESS	PRKG. REST.	

SHA 51.3 - 8 Revised
4.83

MARYLAND STATE HIGHWAY ADMINISTRATION

ROAD INVENTORY SHEET

Party Chief FREDERICK SETTAN
Recorder THOMAS Landon
Assistant
Map No./Dir. /~~NORTH~~ W
State Coordinates ROCK HALL

Road No. MUN 0120 WAS Co 109
Road Name HAVEN ROAD
County KENT
Date 6-22-67 REWRITE 1-31-86 C.M.
Sheet No. 1 OF 2

TRAFFIC CODES
TRAFFIC CONTROLS: STOP SIGN=SS, TRAFFIC LIGHT=T.L., FLASHING RED BALL=F.R.

TRAFFIC CODES
PARKING RESTRICTIONS: A.M. PEAK, P.M. PEAK, A.M./P.M. PEAK, NO PARKING ANYTIME=N.P., COMM/IND. ACCESS=E

SYSTEM				TRAFFIC		LINE DIAGRAM	TRAFFIC			PAVEMENT DATA
FED. AID.	FUNCT CLASS.	HWY. SYS.	HPMS SAMPLE	PRKG. REST.	COM/IND. ACCESS		CONTROL	COM/IND. ACCESS	PRKG. REST.	
						BOYCE LANE				
						0 47 MU 0045 H				
						0 46				
						4 H				
						0 42 H				
						0 40				
						3 H				
						0 35				
						0 34 H				
										16' F
										2-3' E SHLD
						HENRY AVE				30' CW
						MUN 0150 0 23			X	
										16' F
										2-3' E SHLD
						N. MAIN STR.				30' CW
						MD 0 13 445			X	
						H 0 08				
						H 0 06				
						WILLIAMS ST				
						MU 0200 0 05				
										18' F
						H 0 01				2-4' E SHLD
										32' CW
						ROAD 0 00 END				

SYSTEM: FED. AID. | FUNCT. CLASS. | HWY. SYS. | HPMS SAMPLE

TRAFFIC: PRK.G. REST. | COM/IND ACCESS

LINE DIAGRAM

TRAFFIC: CONTROL | COM/IND ACCESS | PRK.G. REST.

PAVEMENT DATA

THE HAVEN

ROAD END

069 H

066 H

~~PVT~~ HYNSON RB RD.

065 MU 0155

5 H 064 4 H

057

055 H

N. HAWTHORNE Av.

MU 0130 053 H

H 052

051 H

(JAMAR RD)

H 050 MU 0158

SAME

SHA 51.3 - 8 Revised
4.83

MARYLAND STATE HIGHWAY ADMINISTRATION

ROAD INVENTORY SHEET

Party Chief: FREDERICK Settan
Recorder: Thomas Landon
Assistant:
Map No./Dir.: /NORTH
State Coordinates:

Road No.: MUN 0130 was Co 110
Road Name: N. HAWTHORNE AVE
County: Kent
Date: 6-22-62 Rewrite 1-31-86 C.M.
Sheet No.: 1 OF 1

TRAFFIC CODES
TRAFFIC CONTROLS: STOP SIGN=SS, TRAFFIC LIGHT=T.L., FLASHING RED BALL=F.R.

TRAFFIC CODES
PARKING RESTRICTIONS: A.M. PEAK, P.M. PEAK, A.M./P.M. PEAK, NO PARKING ANYTIME=N.P., COMM/IND. ACCESS=E

SYSTEM				TRAFFIC		LINE DIAGRAM	TRAFFIC			PAVEMENT DATA
FED. AID.	FUNCT CLASS.	HWY. SYS.	HPMS SAMPLE	PRK.G. REST.	COM/IND. ACCESS		CONTROL	COM/IND. ACCESS	PRK.G. REST.	
						ROCK HALL				
						HAVEN RD MUN 0 21 0120				↑
						0 14 H				
						0 10 H				
						0 04 18"CP				16'G 20 CW
						ROCKHALL AVE MD 0 00 20				↓

SYSTEM				TRAFFIC		LINE DIAGRAM	TRAFFIC				PAVEMENT DATA
FED. AID.	FUNCT. CLASS.	HWY. SYS.	HPMS SAMPLE	PRKG. REST.	COM/IND ACCESS		CONTROL	COM/IND ACCESS	PRKG. REST.		

SHA 51.3 - 8 Revised
4.83

MARYLAND STATE HIGHWAY ADMINISTRATION Rock Hall

93-3
2-25-94
BB/TM

00-09

ROAD INVENTORY SHEET

Party Chief F. SETTAN
Recorder T. LANDON
Assistant Rewritten 7-28-92 T.M.
Map No./Dir. / S
State Coordinates 1014 - 476

Road No. MU 0140
Road Name S. HAWTHORNE AVE
County KENT
Date 6-22-67
Sheet No. 1 OF 1

91-1

SYSTEM				TRAFFIC		LINE DIAGRAM	TRAFFIC			PAVEMENT DATA
FED. AID.	FUNCT CLASS.	HWY. SYS.	HPMS SAMPLE	PRK.G. REST.	COM/IND. ACCESS		CONTROL	COM/IND. ACCESS	PRK.G. REST.	
						CHESAPEAKE AVE MU 0070				
						W SHARP ST (SHARP ST)				
						Mu 0188 0 44 CO 0156	SS			
						0 42				
					E	0 40				24'I
										JC-C
						0 38 ROCK HALL CREEK PT				2ML
						0 36			X	
						40°				33'I
										2UML
						0 32 PC			X	
										22'XI
										2UML
						BAYSIDE AVE				
						MU 0 25 0020			X	
						CHESTER AVE				
						0 06 MU 0080				
										20'I
										2ML
						ROCK HALL AVE				
						MD 0 00 20			V	

TRAFFIC CODES

TRAFFIC CONTROLS: STOP SIGN=SS, TRAFFIC LIGHT=T.L., FLASHING RED BALL=F.R.

TRAFFIC CODES

PARKING RESTRICTIONS: A.M. PEAK, P.M. PEAK, A.M./P.M. PEAK, NO PARKING ANYTIME=N.P., COMM/IND. ACCESS=E

SYSTEM				TRAFFIC		LINE DIAGRAM	TRAFFIC			PAVEMENT DATA
FED. AID.	FUNCT. CLASS.	HWY. SYS.	HPMS SAMPLE	PRK.G. REST.	COM/IND ACCESS		CONTROL	COM/IND ACCESS	PRK.G. REST.	

Form 6 HPS (Rev. 1961)

27

ROAD INVENTORY SHEET

T. LANDON

F. HUGES

VERIFIE 10/20/77

PARTY CHIEF Frederick Settan
RECORDER Thomas Landon
CHAINMAN

ROAD NO. 0150
NAME HENRY AVENUE
SHEET NO. 1 OF 1
DATE 6-22-67
COUNTY KENT

ROCK HALL

	ROCK HALL	AVE.		
	MD	021	20	↑
				18'/I
				2-4' E SHLD
				30' CW
5 ↑	HAVEN	RD		
	~~Co~~ MUN.	000	0120 ~~109~~	↓

SHA 51.3-8
11-15-72

STATE HIGHWAY ADMINISTRATION OF MARYLAND

ROAD INVENTORY SHEET

Party Chief DT.
Recorder FR.
Helper

Map No. 78-4
ROCKHALL

Road No. MUN. 0155
Road Name (HYNSON RD.)
Sheet No. 1 OF 1
Date 2-28-79
County KENT
State Coordinates

N

ROAD 0 15 END

0 12 15° ↑

↑ 10° 0 09 10'E 12'CW

HAVEN RD.
MUN. 0 00 0120
MUN

↓

SHA 51 .3-8
11-15-72

ROAD INVENTORY SHEET

Road No. _____
Road Name _____
Sheet No. _____
Date _____
County _____
State Coordinates _____

SHA 51.3-8
11-15-72

STATE HIGHWAY ADMINISTRATION OF MARYLAND

ROAD INVENTORY SHEET

Party Chief D.T. [illegible]
Recorder E.R. [illegible]
Helper _____

Map No. _____ 78-3
ROCKHALL

Road No. MUN. 0158
Road Name JAMAR RD.
Sheet No. 1 OF 1
Date 2-28-79
County KENT
State Coordinates _____

N

ROAD 0 13 END

10'E
14'CW

HAVEN RD.
MUN 0 00 0120

SHA 51.3-8
11-15-72

ROAD INVENTORY SHEET

Road No. _____
Road Name _____
Sheet No. _____
Date _____
County _____
State Coordinates _____

Form 6 HPS (Rev. 1961)

4

ROAD INVENTORY SHEET

T. LANDON
F. RHODES
VERIFIED
10/20/77

PARTY CHIEF Frederick Settan
RECORDER Thomas Landon
CHAINMAN

ROAD NO. 0160
NAME JUDEFIND AVE
SHEET NO. 10F1
DATE 6-22-67
COUNTY KENT

ROCK HALL

ROCK HALL		AVE.	
MD	027	20	
			19'I
90°	025		2-6'E SHLD
			40'CW
	023		
	017	ELECT. SUB STA. 90°	
			16'I
			~~14'I~~
			~~2-3'E SHLD~~
			24'CW
N	E. SHARP	STREET	
	MD ~~MD~~	000 ~~074~~ .0188	

Form 6 HPS (Rev. 1961)

ROAD INVENTORY SHEET

T. LANDON
F. RHODES
VERIFIED
10/20/77

PARTY CHIEF Frederick Settan
RECORDER Thomas Landon
CHAINMAN

ROAD NO. 0170 AVE
NAME KENT ~~STREET~~
SHEET NO. 10F1
DATE 6-22-67
COUNTY KENT

ROCK HALL

~~Rock Hall~~ Mercer AVE.		
MU ~~Co.~~ 184	010	
		16'H 24'CW
BAYSIDE AVE		
~~OP 117~~	006	
		~~18'E~~ 30'CW
BAYSIDE	~~BAYSIDE~~ AVE	
~~OP 117~~	000	
MUN ~~0020~~	0020	

N

10'E - 20'CW
1-17-74

SHA 51.3-8
11-15-72

STATE HIGHWAY ADMINISTRATION OF MARYLAND

TL VER.
FR. 10/20/77
89-Ex 1
1-30-90
BB/BB
A/T

ROAD INVENTORY SHEET

Mu 0173

Party Chief F. SETTAN
Recorder T. LANDON
Helper M. BAXTER - OFF. INV.

Map No. G15

Road No. ~~Co. 125~~
Road Name (LAWTON ~~RD~~) AVE
Sheet No. 1 OF 1
Date 6-22-67
County KENT
State Coordinates 1009 - 475

92 mvex #1
3-8-93
BB/JS
ROCK HALL

REVISED 4-23-74

BEACH RD
~~G 235~~
Mu 0017

ROCK		HALL ~~RD~~ AVE	
MD 20	0 29	Co 155	
B-BOAT SALES	0 28	H	
	0 23	H	
	0 18	H	
8 H			
	0 17	H	
	0 15	H	
S			14'G
	0 12	B-BOAT REPAIR (VAC)	2-3'E SHED
			24'CW
8 H	0 09		
	0 02	8 H	
RD	0 00 END		

S

SWAN CREEK

CHESAPEAKE BAY

B-MARINA

SHA 51.3-8
11-15-72

ROAD INVENTORY SHEET

Road No. ____________________

Road Name ____________________

Sheet No. ____________________

Date ____________________

County ____________________

State Coordinates ____________________

SHA 51.3-8
11-15-72

STATE HIGHWAY ADMINISTRATION OF MARYLAND

ROAD INVENTORY SHEET

Party Chief G. SIMS
Recorder K. Hess
Helper

Map No. 81-3 ROCK HALL

Road No. MU 175
Road Name Lee ST.
Sheet No. 1 of 1
Date 10-26-72
County KENT
State Coordinates

E

ROAD 003 END

21'F
30'CL

MEMORY LN
000 MU 0B3

SHA 51.3-8
11-15-72

ROAD INVENTORY SHEET

Road No. _____
Road Name _____
Sheet No. _____
Date _____
County _____
State Coordinates _____

Form 6 HPS (Rev. 1961)

89-1,2
1/30/90
BB/BB

ROAD INVENTORY SHEET

T. LANDON
F. RHODES
VERIFIED
10/20/77

PARTY CHIEF Frederick Settan
RECORDER Thomas Landon
CHAINMAN

ROAD NO. 0180
NAME LIBERTY STREET
SHEET NO. 10F1
DATE 6-22-67
COUNTY KENT

ROCK HALL

77-1

ROCKHALL		AVE.		
MD	027	20	SS	↑
WATER STORAGE TANK	014			28'I JC-C
W. SHARP		STREET		
↑20° MU ~~MD~~	011	~~674~~ 0188	SS	X
N	006	CHURCH		30'~~0~~I
↑	003	ROCK HALL P.O.		JC-C
(MUN) 70		(MUN)		
CHESAPEAKE	000	AVE	SS	↓

SHA 51.3 - 8 Revised
4.83

MARYLAND STATE HIGHWAY ADMINISTRATION

ROAD INVENTORY SHEET

87-1
A/T
AL/AJ
11/25/88

Party Chief FR
Recorder NS
Assistant
Map No./Dir. 1 S
State Coordinates

83-4

Road No. MUN 0182
Road Name LOCUST ST.
County KENT
Date 1/26/84
Sheet No. 1 OF 1

TRAFFIC CODES

TRAFFIC CONTROLS: STOP SIGN=S.S., TRAFFIC LIGHT=T.L., FLASHING RED BALL=F.R.

TRAFFIC CODES

PARKING RESTRICTIONS: A.M. PEAK, P.M. PEAK, A.M./P.M. PEAK, NO PARKING ANYTIME=N.P., COMM/IND. ACCESS=E

SYSTEM				TRAFFIC		LINE DIAGRAM	TRAFFIC			PAVEMENT DATA
FED. AID.	FUNCT CLASS.	HWY. SYS.	HPMS SAMPLE	PRKG. REST.	COM/IND. ACCESS	ROCK HALL	CONTROL	COM/IND. ACCESS	PRKG. REST.	
						MERCER AVE. ~~CO~~ MU 0 07 0184				15'D 22'CW
						WILKENS AVE. 0 00 MUN. 0210				

SYSTEM				TRAFFIC		LINE DIAGRAM	TRAFFIC				PAVEMENT DATA
FED. AID.	FUNCT. CLASS.	HWY. SYS.	HPMS SAMPLE	PRK.G. REST.	COM/IND ACCESS		CONTROL	COM/IND ACCESS	PRK.G. REST.		

SHA 51.3-8
11-15-72

STATE HIGHWAY ADMINISTRATION OF MARYLAND

ROAD INVENTORY SHEET

Party Chief G. SIMS
Recorder K. HESS
Helper

Map No. 81.2 ROCK HALL

Road No. MV 183
Road Name MEMORY LN.
Sheet No. 1 of 1
Date 10-26-82
County KENT
State Coordinates

Lee ST
0004 MV 0175

21' F
40' CW

ANN ST
MV 0000 0010

SHA 51.3-8
11-15-72

ROAD INVENTORY SHEET

Road No. _____
Road Name _____
Sheet No. _____
Date _____
County _____
State Coordinates _____

SRC MINUTES 11-5-69

TL VER. FR. 10/20/77

Form 6 HPS (Rev. 1961)

1011 - 427

MERCER AVE (80-3)

ROAD INVENTORY SHEET

Party Chief T. LANDON

Recorder W. WARFIELD

Chainman

FERRY PARK

NOTE: WAS OP 30

Revised 1-17-74 WD DT

Rock Hall 69-2

Road No. ~~CO 184~~ MU 0184

Name ~~ROCK HALL AVE.~~ RD.

Sheet No. 1 OF 1

Date 2-5-70

County KENT

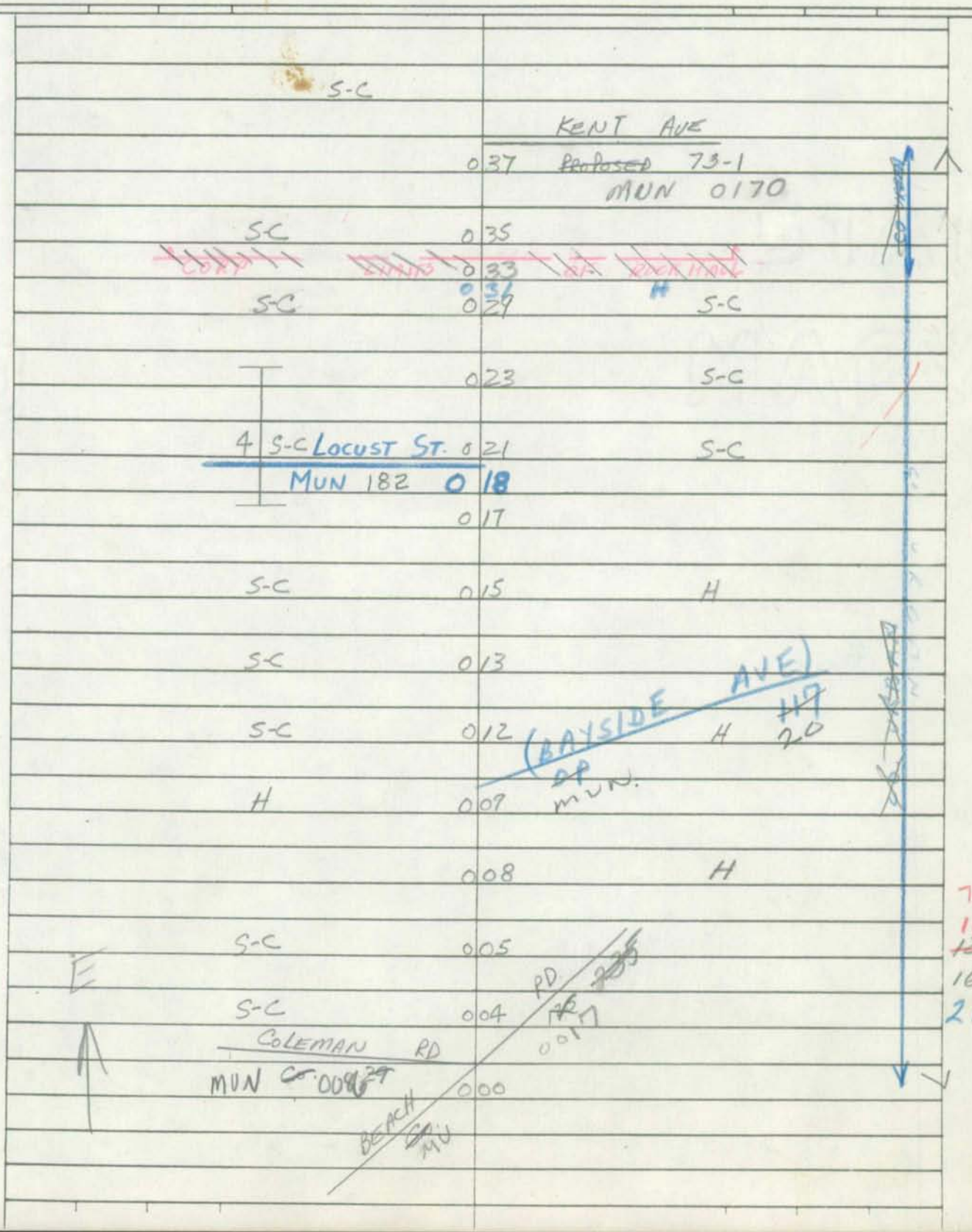

SHA 51.3-8
11-15-72

STATE HIGHWAY ADMINISTRATION OF MARYLAND

73-0
74-3

ROAD INVENTORY SHEET

Party Chief W. Dombroski
Recorder D. Taylor
Helper

Map No.

Road No. 0185
Road Name (Park View Ave)
Sheet No. 1 of 1
Date 1-17-74
County Kent
State Coordinates

Rock Hall

T. LANDON
F. RHODES
VERIFIED
10/20/77

S

Road End
005

S

ANN St
MUN 000 0010

16' EF
22' CW

SHA 51.3-8
11-15-72

ROAD INVENTORY SHEET

Road No. _____
Road Name _____
Sheet No. _____
Date _____
County _____
State Coordinates _____

Transferred 10/13/95
Was part of MD 674
0.0 - .91

SHA 51.3 - 8 Revised
4.83

MARYLAND STATE HIGHWAY ADMINISTRATION

ROAD INVENTORY SHEET

Party Chief: CG
Recorder: LW
Assistant:
Map No./Dir.: E14 / E
State Coordinates: 1016 - 472

Road No.: MUN 0188
Road Name: W. SHARP ST
County: Kent
Date:
Sheet No.: ____ OF ____

SYSTEM				TRAFFIC		LINE DIAGRAM	TRAFFIC			PAVEMENT DATA
	FUNCT CLASS	HWY. SYS	HPMS SAMPLE	PREG. REST.	COM/IND ACCESS		CONTROL	COM/IND ACCESS	PREG. REST.	
						SEE INVENTORY OF MD 674 10/13/95				

TRAFFIC CODES

TRAFFIC CONTROLS: STOP SIGN-SS, TRAFFIC LIGHT=T.L., FLASHING RED BALL=F.R.

TRAFFIC CODES

PARKING RESTRICTIONS: A.M. PEAK, P.M. PEAK, A.M./P.M. PEAK, NO PARKING ANYTIME=N.P., COMM/IND. ACCESS=E

COUNTY _____ ROAD NO. _____ PAGE ___ OF ___

SYSTEM				TRAFFIC		LINE DIAGRAM	TRAFFIC				PAVEMENT DATA
FUNCT. CLASS	HWY SYS	HPMS SAMPLE		PREG. REST.	COM/IND ACCESS		AGRICULTURAL	COM/IND	ACCESS	PREG. REST.	

Form 6 HPS (Rev. 1961)

ROAD INVENTORY SHEET

PARTY CHIEF Frederick Settan
RECORDER Thomas Landon
CHAINMAN

VERIFIED 10/20/77

ROAD NO. 0190
NAME WALNUT STREET
SHEET NO. 1 OF 1
DATE 6-22-67
COUNTY KENT

ROCK HALL 74-4

Rock Hall Creek

ROAD	~~016~~ 020 END	↑
↑35°	013	30'I ~~18'F~~ 30'CW
5 ↑	007	× ~~18'~~ 30'I ~~[illegible]~~ 30'CW
BAYSIDE	AVE.	
~~[illegible]~~ MU	000 0020 ~~[illegible]~~	↓

Form6 HPS (Rev. 1961)

ROAD INVENTORY SHEET

TL VER. FR. 10/20/77

MUN. 0210

1010½ - 476½

PARTY CHIEF Frederick Settan
RECORDER Thomas Landon
CHINMAN

83-3
11/26/84
FR. ANS

ROAD NO. ~~0 P 29~~
NAME WILKENS AVE
SHEET NO. 1 OF 1
DATE 6-22-67
COUNTY KENT

ROCK HALL

		LOCUST ST.		
ROAD	0	19 MUN END	H H100' 0182	↑
	0	09	S.C.	
				~~10'B~~
S.C.	0	06	S.C.	~~16'E~~
E S.C.	0	04	H	
				16'E
~~BETWEEN~~ H	0	02		~~19'D~~
				22'CN
COLEMAN		RD.		
~~To~~ MUN	0	00	~~29~~ 0086	✓

SHA 51.3 - 8 Revised
4.83

MARYLAND STATE HIGHWAY ADMINISTRATION

ROAD INVENTORY SHEET

Party Chief Frederick Settan
Recorder Thomas Landon
Assistant
Map No./Dir. / NORTH
State Coordinates

Road No. MUN 0200 WAS Co 95
Road Name Williams Street
County Kent
Date 6-22-67 Rewrite-1-31-86 C.M.
Sheet No. 1 OF 1

TRAFFIC CODES
TRAFFIC CONTROLS: STOP SIGN=SS,
TRAFFIC LIGHT=T.L.,
FLASHING RED BALL=F.R.

TRAFFIC CODES
PARKING RESTRICTIONS: A.M. PEAK,
P.M. PEAK, A.M./P.M. PEAK, NO PARKING
ANYTIME=N.P., COMM/IND. ACCESS=E

SYSTEM				TRAFFIC		LINE DIAGRAM	TRAFFIC			PAVEMENT DATA
FED. AID.	FUNCT CLASS.	HWY. SYS.	HPMS SAMPLE	PRKG. REST.	COM/IND. ACCESS		CONTROL	COM/IND. ACCESS	PRKG. REST.	
						Rock Hall				
						HAVEN RD MU 0 22 0120				↑
										18'F 2-4'E SHLD 34'CW
						FREDERICK AVE MUN 0110 0 15				X
										18'I 2-4'E SHLD 34'CW
						Rock Hall AVE MD 0 00 20				↓

SYSTEM				TRAFFIC		LINE DIAGRAM	TRAFFIC				PAVEMENT DATA
FED. AID.	FUNCT. CLASS.	HWY. SYS.	HPMS SAMPLE	PRKG. REST.	COM/IND ACCESS		CONTROL	COM/IND ACCESS	PRKG. REST.		