Prince George's Co.
State Roads

I-95

I-95X

Book 4 of 4

SHA 51.3 - 8 Revised 4.83

MARYLAND STATE HIGHWAY ADMINISTRATION

ROAD INVENTORY SHEET

SR-01 96-21ST 96-4ST
STRI-97 99-7,10ST
96-12ST 00-3ST
95-2ST
99-13ST

01-1ST
2-11-02
GD/EF

Party Chief	GD	Road No.	I-95
Recorder	EF	Road Name	CAPITAL BELTWAY
Assistant		County	PRINCE GEORGES
Map No./Dir.	611C / E	Date	7-24-01
State Coordinates	769-350	Sheet No.	1 OF 42

TRAFFIC CODES: TRAFFIC CONTROLS: STOP SIGN-SS, TRAFFIC LIGHT=T.L., FLASHING RED BALL=F.R.

TRAFFIC CODES: PARKING RESTRICTIONS: A.M. PEAK, P.M. PEAK, A.M./P.M. PEAK, NO PARKING ANYTIME-N.P., COMM/IND. ACCESS=E

SYSTEM: NHS; Urban Interstate; State Primary

SYSTEM: FUNCT CLASS; HWY SYS; HPMS SAMPLE; 100950000053

TRAFFIC: PRKG. REST.; COM/IND ACCESS

LINE DIAGRAM

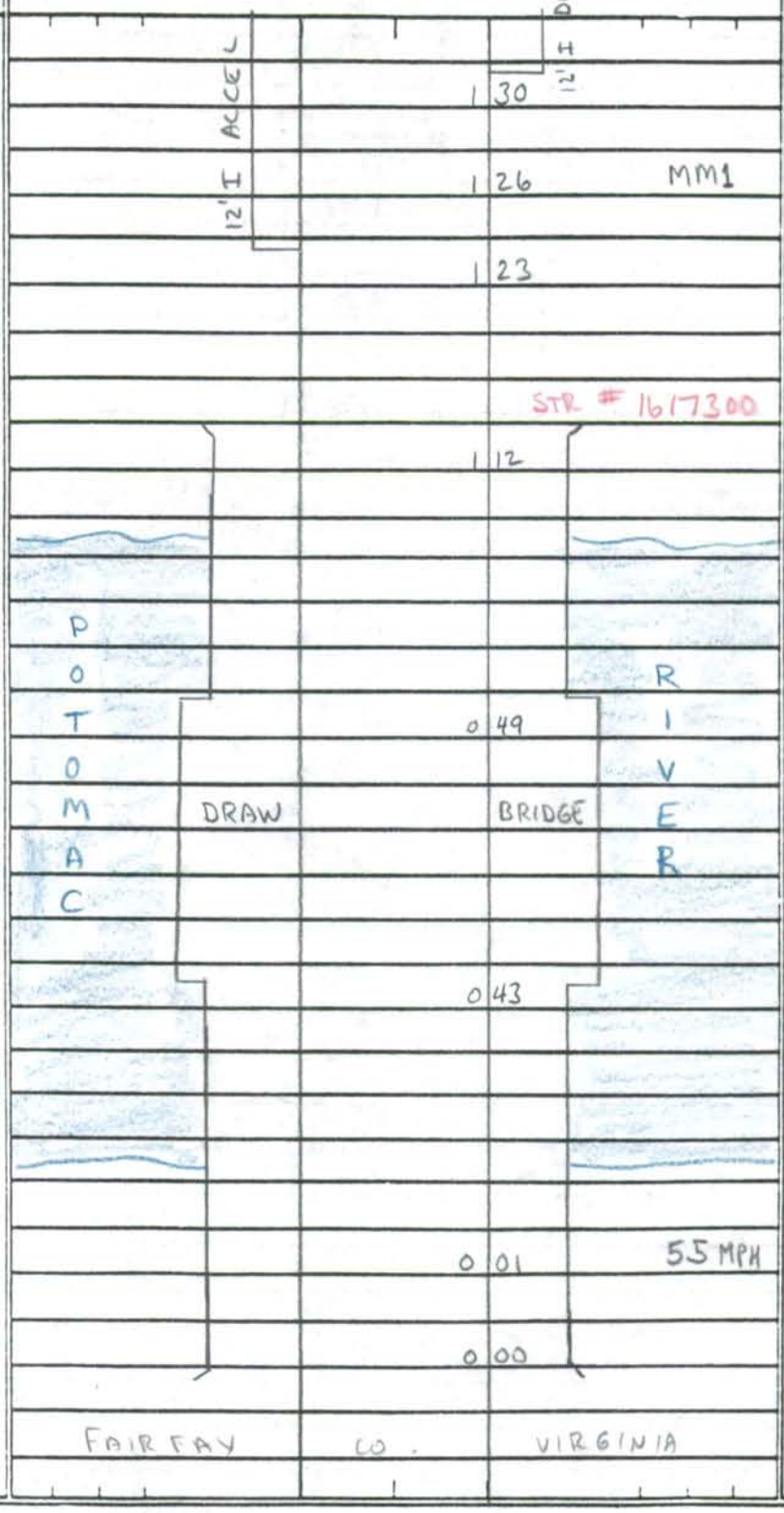

TRAFFIC: CONTROL; COM/IND ACCESS; PRKG. REST.

PAVEMENT DATA:
2-36'I
2-12'I SHD OUT
2-4'I SHD IN
3' NJB MED
6 ML
2-36'I
2-8'I SHD OUT
3' NJB MED
J W-W OUT
6 ML

SYSTEM				TRAFFIC		LINE DIAGRAM	TRAFFIC			PAVEMENT DATA
	FUNCT. CLASS	HWY SYS	HPMS SAMPLE	PRKG REST	COM/IND ACCESS		CONTROL	COM/IND ACCESS	PRKG. REST.	
NHS	Urban Interstate	State Primary	000950000171							48' I RT 36' I LT 2-12' I SHD OUT 2-12' I SHD IN 3' NJB MED 7 ML
										48' I RT 36' I LT 2-12' I SHD OUT 2-8 I SHD IN 3' NJB MED 7 ML
			100950000053							2-36' I 2-12' I SHD OUT 2-4' I SHD IN 3' NJB MED 6 ML

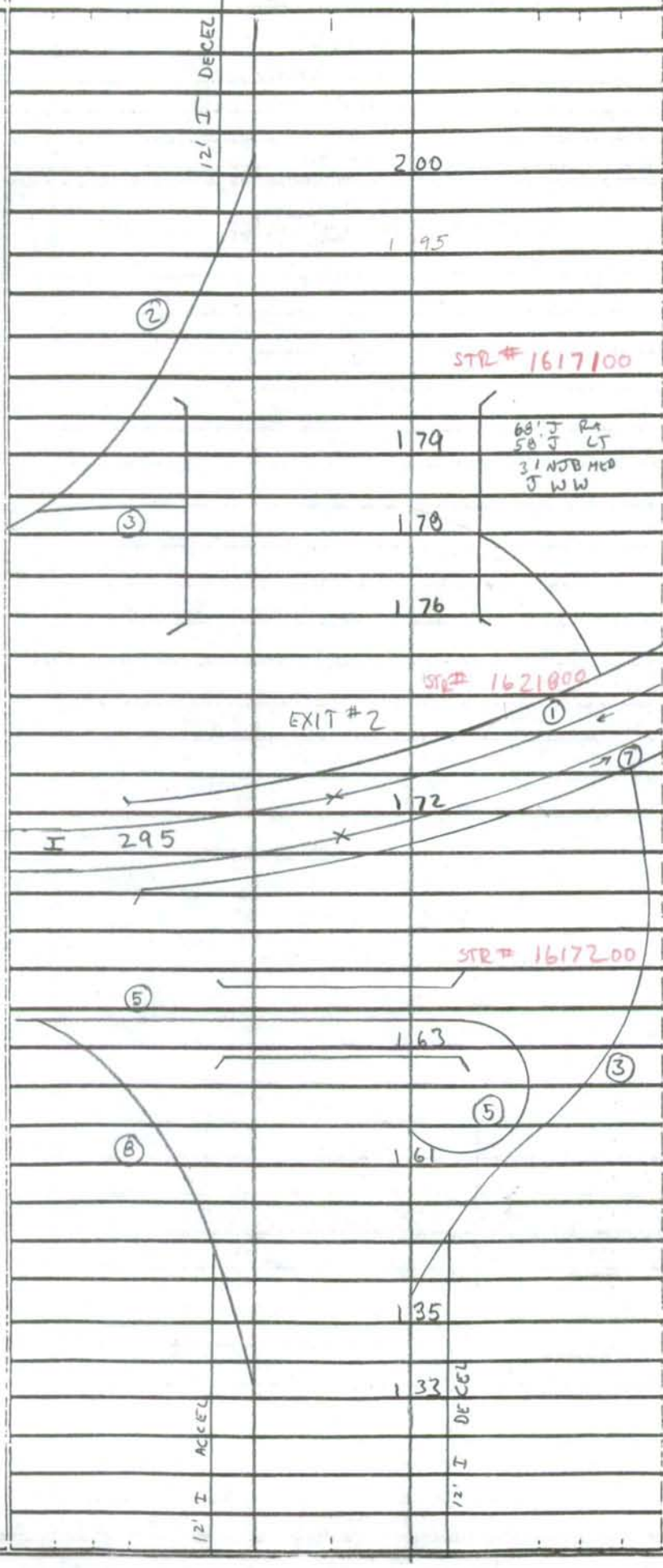

SHA 51.3 - 8 Revised
4.83

MARYLAND STATE HIGHWAY ADMINISTRATION

ROAD INVENTORY SHEET

Party Chief GD
Recorder EF
Assistant
Map No./Dir. 611C /
State Coordinates

Road No. I 95
Road Name CAPITAL BELTWAY
County PRINCE GEORGES
Date 7-24-01
Sheet No. 3 OF 42

TRAFFIC CODES
TRAFFIC CONTROLS: STOP SIGN-SS, TRAFFIC LIGHT=T.L., FLASHING RED BALL-F.R.

TRAFFIC CODES
PARKING RESTRICTIONS: A.M. PEAK, P.M. PEAK, A.M./P.M. PEAK, NO PARKING ANYTIME-N.P., COMM/HVD. ACCESS=E

SYSTEM				TRAFFIC		LINE DIAGRAM	TRAFFIC			PAVEMENT DATA
	FUNCT CLASS	HWY SYS	HPMS SAMPLE	PREG. REST.	COMM/IND ACCESS		CONTROL	COMM/IND ACCESS	PREG. REST.	
	NHS									
	Urban Interstate									
	State Primary									
		K	000950000203							



2-48'I
2-10'I SHD OUT
2-12'I SHD IN
3'NOB MED
8 ML
X
48'I RT
36'I LT
2-12'I SHD OUT
2-12'I SHD IN
3'NOB MED
7ML

SYSTEM: FUNCT. CLASS | HWY SYS | NPMS SAMPLE | TRAFFIC: PRKG. REST. | COM/IND ACCESS

LINE DIAGRAM

TRAFFIC: CONTROL | COM/IND ACCESS | PRKG. REST.

NHS
Urban Interstate
State Primary

0009500000203

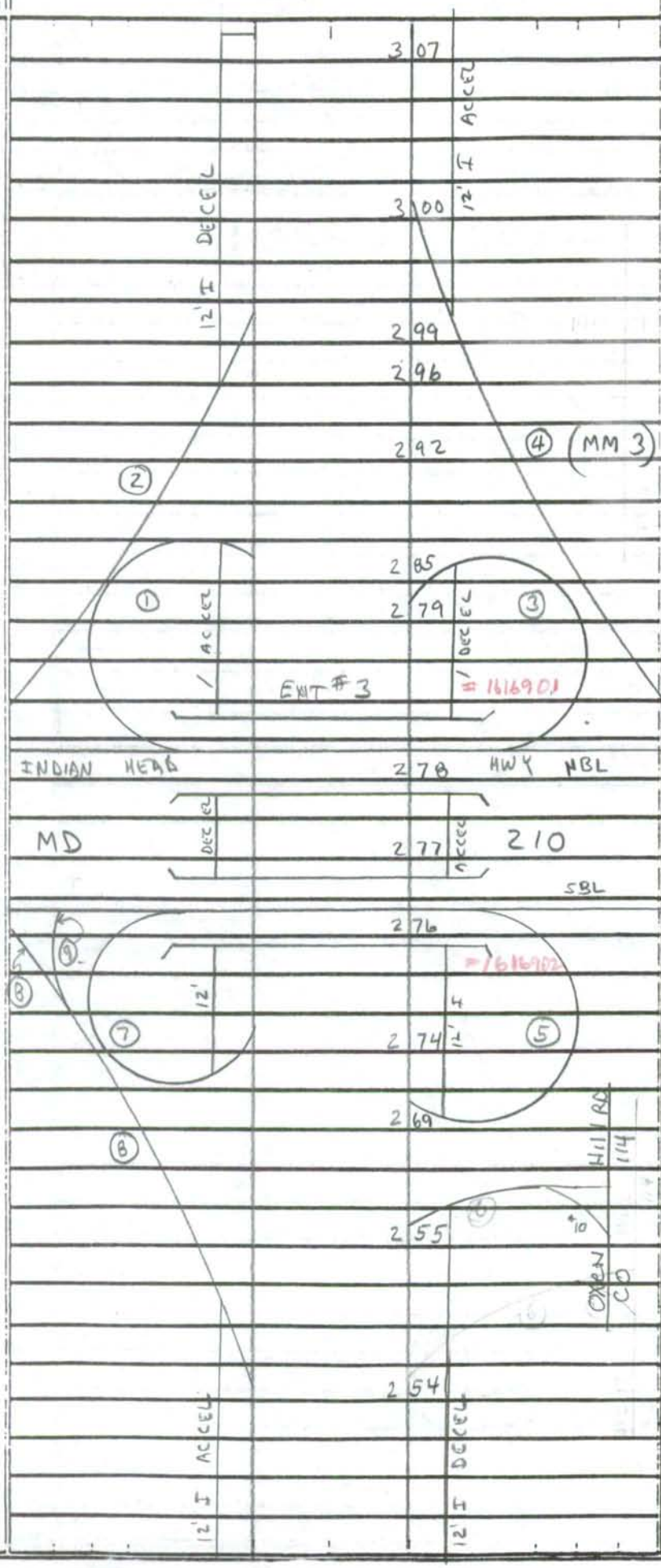

PAVEMENT DATA

2-48'I
2-12'I SHD OUT
2-10'I SHD IN
1'-36' TAPERED
GRS MED
W/GR
8 ML

2-48'I
2-10'I SHD OUT
2-12'I SHD IN
3' NJB MED
8 ML

SHA 51.3 - 8 Revised
4.83

MARYLAND STATE HIGHWAY ADMINISTRATION

ROAD INVENTORY SHEET

Party Chief GD
Recorder EF
Assistant
Map No./Dir. 61IC /
State Coordinates

Road No. I 95
Road Name CAPITAL BELTWAY
County PRINCE GEORGES
Date 7-24-01
Sheet No. 5 OF 42

TRAFFIC CODES
TRAFFIC CONTROLS: STOP SIGN-SS, TRAFFIC LIGHT=T.L., FLASHING RED BALL-F.R.

TRAFFIC CODES
PARKING RESTRICTIONS: A.M. PEAK, P.M. PEAK, A.M./P.M. PEAK, NO PARKING ANYTIME-N.P., COMM/IND. ACCESS=I

SYSTEM				TRAFFIC		LINE DIAGRAM	TRAFFIC			PAVEMENT DATA
	FUNCT CLASS	HWY SYS	HPMS SAMPLE	PREG. REST.	COM/IND ACCESS		CONTROL	COM/IND ACCESS	PREG. REST.	
		NHS Urban Interstate State Primary				DECEL 3 90 MM 4 4 12' 3 88 X-OVER 3 52 STR # 1616806 STR # 1616805 3 27 LIVINGSTON RD 3 25 CO 1203 3 24 68' J, JW-W 78' J, JW-W ACCEL 4 12'				2-48'I 2-12'I SHD OUT 2-10'I SHD IN 36' GRN MED W/G.R. 8 ML X 2-48'I 2-12'I SHD OUT 2-10'I SHD IN 1'-36' TAPERED GRS MED W/G.R. 8 ML

COUNTY PG ROAD NO. I-95 PAGE 6 OF 42

SYSTEM: FUNCT CLASS | HWY SYS | HPMS SAMPLE
TRAFFIC: PREG REST | COM/IND ACCESS

LINE DIAGRAM

TRAFFIC: CHANGE | COM/IND ACCESS | PREG. REST.

PAVEMENT DATA

NHS
Urban Interstate
State Primary

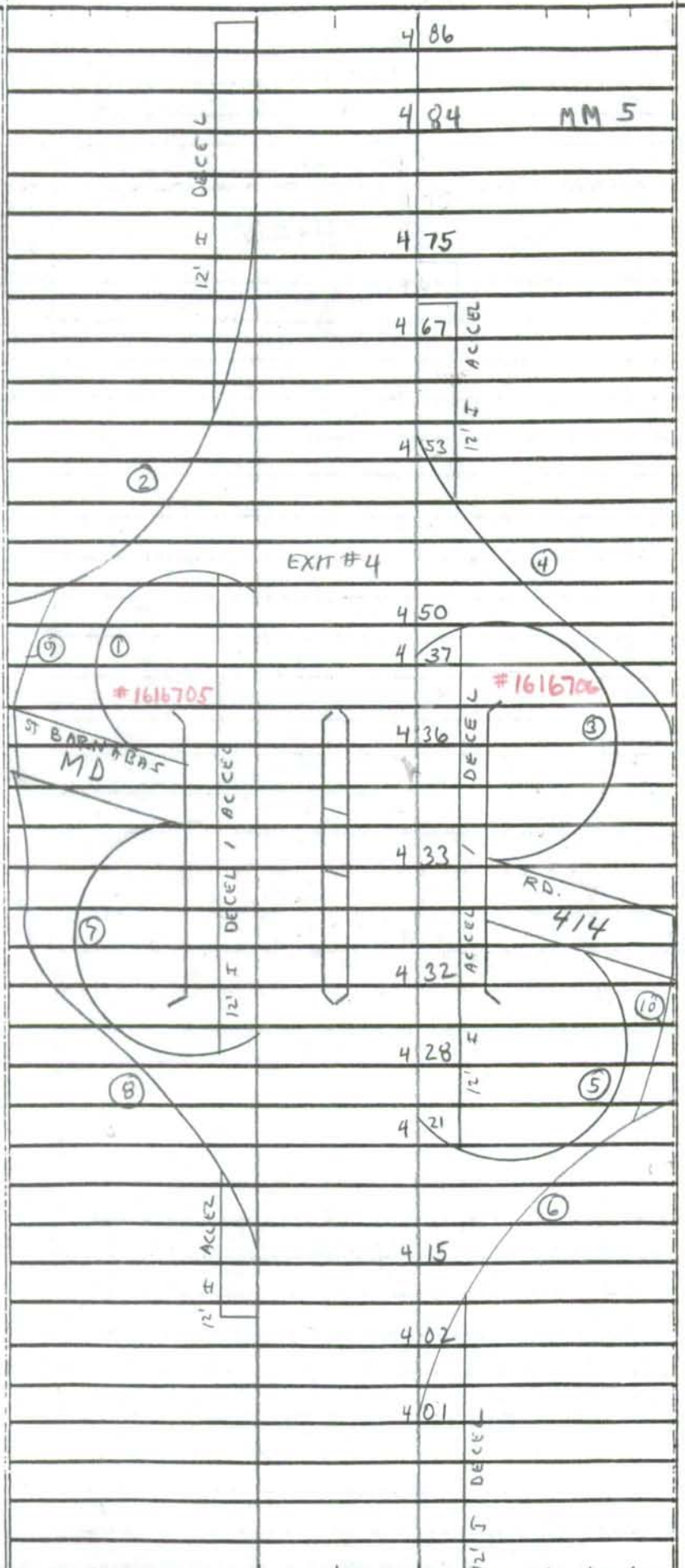

2-48'I
2-12'I SHD OUT
2-10'I SHD IN
30' GRS MED
W/GR
8 ML

2-48'I
2-12'I SHD OUT
2-10'I SHD IN
36' GRS MED
W/GR.
8 ML

SHA 51.3 - 8 Revised
4.83

MARYLAND STATE HIGHWAY ADMINISTRATION

ROAD INVENTORY SHEET

Party Chief GD
Recorder EP
Assistant
Map No./Dir. 6 11 D /
State Coordinates

Road No. I 95
Road Name CAPITAL BELTWAY
County PRINCE GEORGES
Date 7/24/01
Sheet No. 7 OF 42

TRAFFIC CODES
TRAFFIC CONTROLS: STOP SIGN-SS, TRAFFIC LIGHT=T.L., FLASHING RED BALL-F.R.

TRAFFIC CODES
PARKING RESTRICTIONS: A.M. PEAK, P.M. PEAK, A.M./P.M. PEAK, NO PARKING ANYTIME-N.P., COMM/RESID. ACCESS=I

SYSTEM				TRAFFIC		LINE DIAGRAM			TRAFFIC			PAVEMENT DATA
	FUNCT CLASS	HWY SYS	NHS/ SAMPLE	PREG. REST.	COMM/IND ACCESS				CONTROL	COMM/IND ACCESS	PREG. REST.	
							6 33	8' CMP				
						X-OVER						
							6 08					
							5 88	(MM 6)				
NHS								# 1616600				
						TEMPLE		HILL RD				
						CO	5 68	123				
												2-48'I
						ATR BOX STATION 0049	5 67					2-12'I SHD OUT
												2-10'I SHD IN
						LOOPS	5 64	LOOPS				30' GRS MED
												W/GR
												8 ML
							5 26	6'CMP				

SYSTEM				TRAFFIC		LINE DIAGRAM	TRAFFIC			PAVEMENT DATA
	FUNCT. CLASS	HWY SYS	HPMS SAMPLE	PRKG REST	COM/IND ACCESS		CONTROL	COM/IND ACCESS	PRKG. REST.	
NHS	Urban Interstate	State Primary								

12' I ACCEL

12' I DECEL

6 96

X-OVER

6 81

STR # 1616500

HENSON

6 63

CREEK

3 CBC L 15' x W 150' x D 10'

2-48' I

2-12' I SHD DUT

2-10' I SHD IN

30' GRS MED

W/GRL

8 ML

SHA 51.3 - 8 Revised
4.83

MARYLAND STATE HIGHWAY ADMINISTRATION

01-1 ST
2-11-02
GD/EF

ROAD INVENTORY SHEET

Party Chief: GD
Recorder: EF
Assistant:
Map No./Dir.: 6110 /
State Coordinates:

Road No.: I 95
Road Name: CAPITAL BELTWAY
County: PRINCE GEORGES
Date: 7-24-01
Sheet No.: 9 OF 42

TRAFFIC CODES

TRAFFIC CONTROLS: STOP SIGN-SS, TRAFFIC LIGHT=T.L., FLASHING RED BALL-F.R.

TRAFFIC CODES

PARKING RESTRICTIONS: A.M. PEAK, P.M. PEAK, A.M./P.M. PEAK, NO PARKING ANYTIME-N.P., COMM/HHD, ACCESS=E

SYSTEM				TRAFFIC		LINE DIAGRAM	TRAFFIC			PAVEMENT DATA
	FUNCT CLASS	HWY SYS	NHS SAMPLE	PREG. REST.	CONVNNO ACCESS		CONTROL	CONVNNO ACCESS	PREG. REST.	
NHS	Urban Interstate	State Primary	K 10095000000735							2-48'I
										2-12'I SHD OUT
										2-10'I SHD IN
										30' GRS MED
										W/ G.R.
										8 ML

SYSTEM				TRAFFIC		LINE DIAGRAM	TRAFFIC			PAVEMENT DATA
	FUNCT CLASS	HWY SYS	HPMS SAMPLE	PRKG REST	COM/IND ACCESS		CONTROL	COM/IND ACCESS	PRKG. REST.	
NHS	Urban Interstate	State Primary	000950000822							
			100950000735							

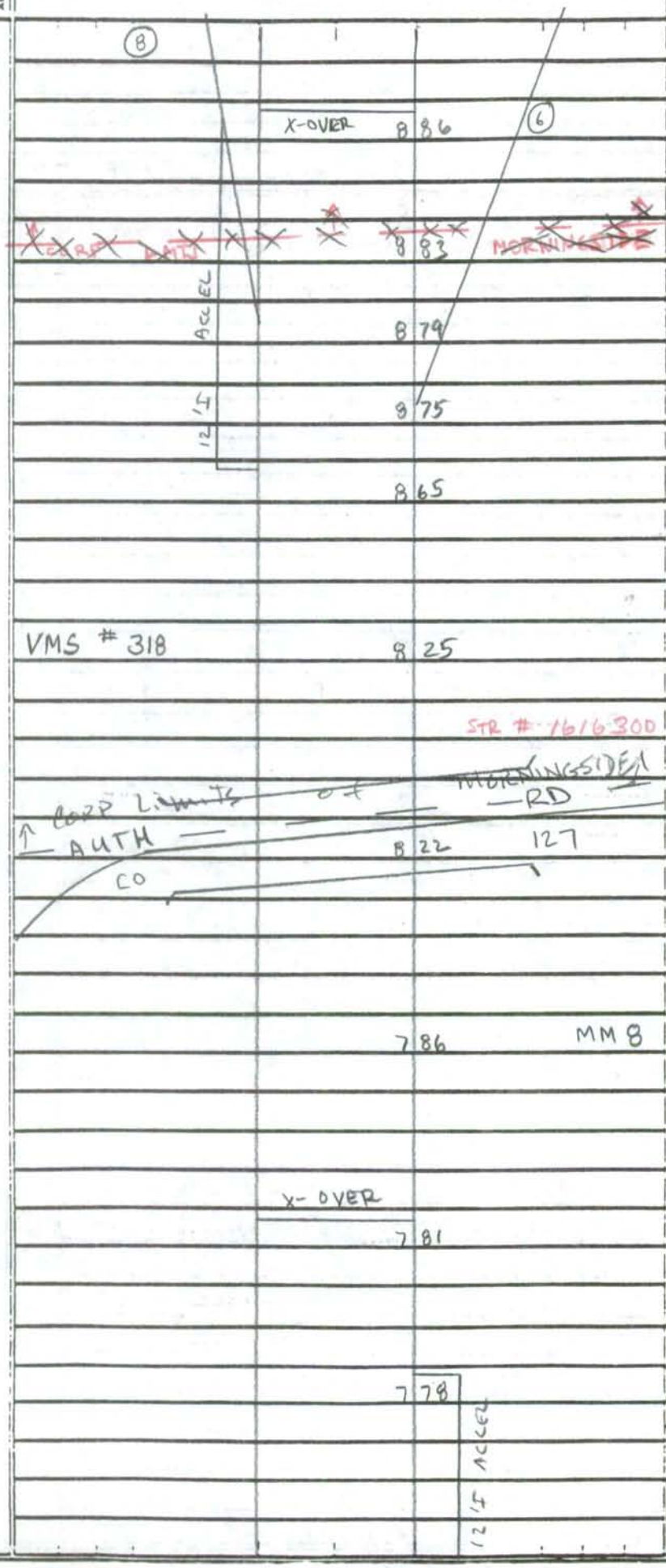

UNDER CONST 7/25/01

2-48'I
2-12'I SHDS OUT
2-10'I SHD IN
30' GRS MED
W/GR
8 ML

* Corp. Limits changes at 8.22 and 9.98 from 2002 Muni. Map.

SHA 51.3 - 8 Revised 4.83

MARYLAND STATE HIGHWAY ADMINISTRATION

ROAD INVENTORY SHEET

Party Chief GD
Recorder EP
Assistant
Map No./Dir. 611 D/B
State Coordinates

Road No. I 95
Road Name CAPITAL BELTWAY
County PRINCE GEORGES
Date 7/24/01
Sheet No. 11 OF 42

TRAFFIC CODES
TRAFFIC CONTROLS: STOP SIGN-SS, TRAFFIC LIGHT=T.L., FLASHING RED BALL-F.R.

TRAFFIC CODES
PARKING RESTRICTIONS: A.M. PEAK, P.M. PEAK, A.M./P.M. PEAK, NO PARKING ANYTIME-N.P., COMM/IND. ACCESS=I

SYSTEM: FUNCT CLASS | HWY SYS | HPMS SAMPLE
TRAFFIC: PREG. REST. | COM/IND ACCESS

NHS
Urban Interstate
State Primary
000950000822

LINE DIAGRAM

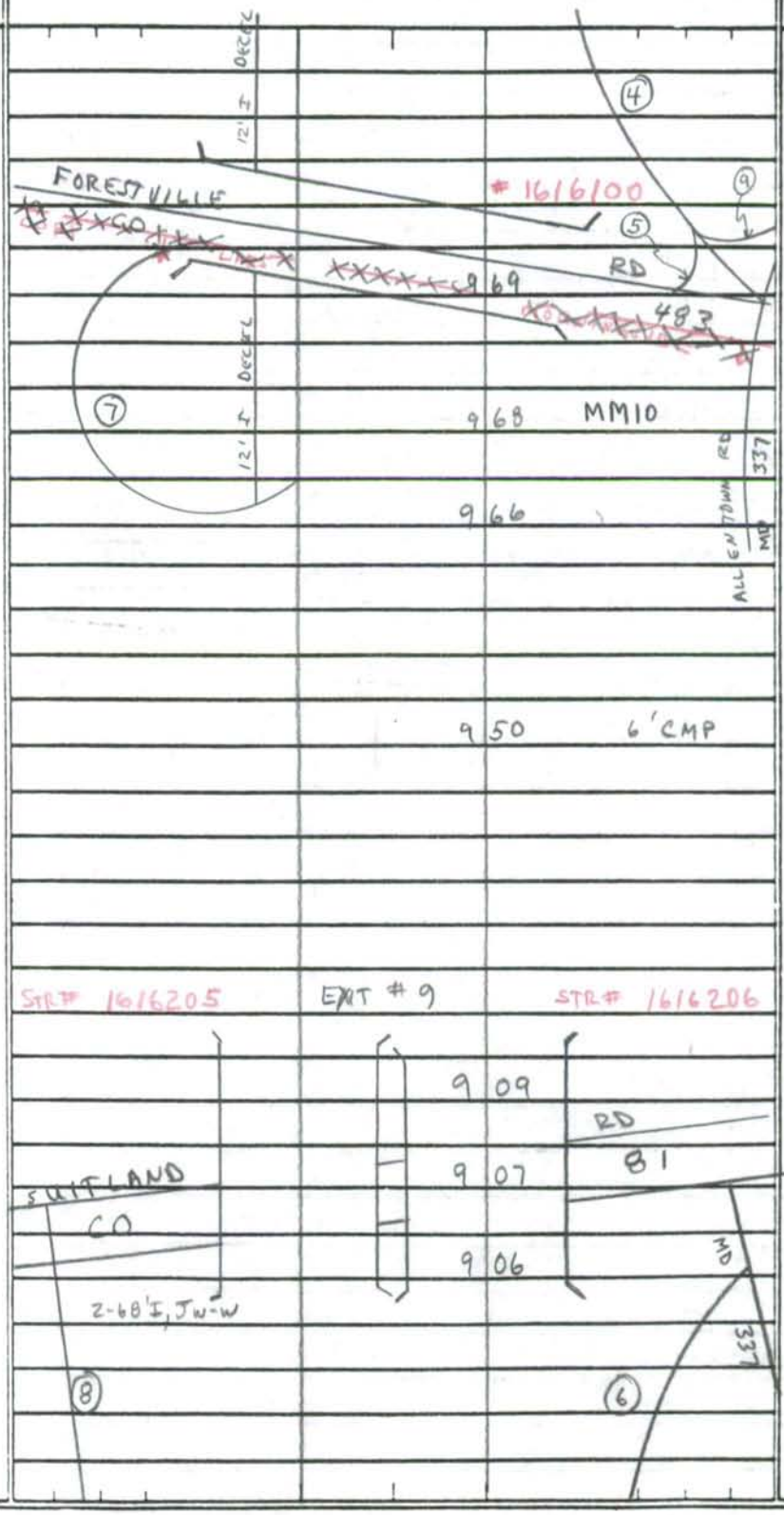

TRAFFIC: CONTROL | COM/IND ACCESS | PREG. REST.

PAVEMENT DATA

2-48' I
2-12' I SHD OUT
2-10' I SHD IN
30' GRS MED
W/ GR.
8 ML

SYSTEM: FUNCT CLASS | HWY SYS | HPMS SAMPLE | TRAFFIC: PRKG REST | COM/IND ACCESS

G11B

LINE DIAGRAM

TRAFFIC: CONTROL | COM/IND ACCESS | PRKG. REST.

PAVEMENT DATA

NHS
Urban Interstate
State Primary
~~000950000969~~

X-OVER
10 37
10 07 2-4' CMP
STR# 1616005
STR # 1616006
10 06
SUIT LAND
PKWY
GV
10 01
119
Corp Limits of Morningside
9 98
54'I, JWW
54'I, JW-W
9 96
ACCEL
12' I
9 83
9 74
4
12' I DECEL

2-48'I
2-12'I SHD OUT
2-10'I SHD IN
30' GRS MED
W/GR.
8 ML

SHA 51.3 - 8 Revised
4.83

MARYLAND STATE HIGHWAY ADMINISTRATION

ROAD INVENTORY SHEET

Party Chief: GD
Recorder: EF
Assistant:
Map No./Dir.: 611B /
State Coordinates:

Road No.: I 95
Road Name: CAPITAL BELTWAY
County: PRINCE GEORGES
Date: 7-24-01
Sheet No.: 13 OF 42

TRAFFIC CODES
TRAFFIC CONTROLS: STOP SIGN-SS, TRAFFIC LIGHT=T.L., FLASHING RED BALL=F.R.

TRAFFIC CODES
PARKING RESTRICTIONS: A.M. PEAK, P.M. PEAK, A.M./P.M. PEAK, NO PARKING ANYTIME-N.P., COMM/IND. ACCESS=E

SYSTEM: FUNCT CLASS | HWY SYS | HPMS SAMPLE
TRAFFIC: PRKG. REST. | COM/IND ACCESS

NHS
Urban Interstate
State Primary
00095000969

LINE DIAGRAM

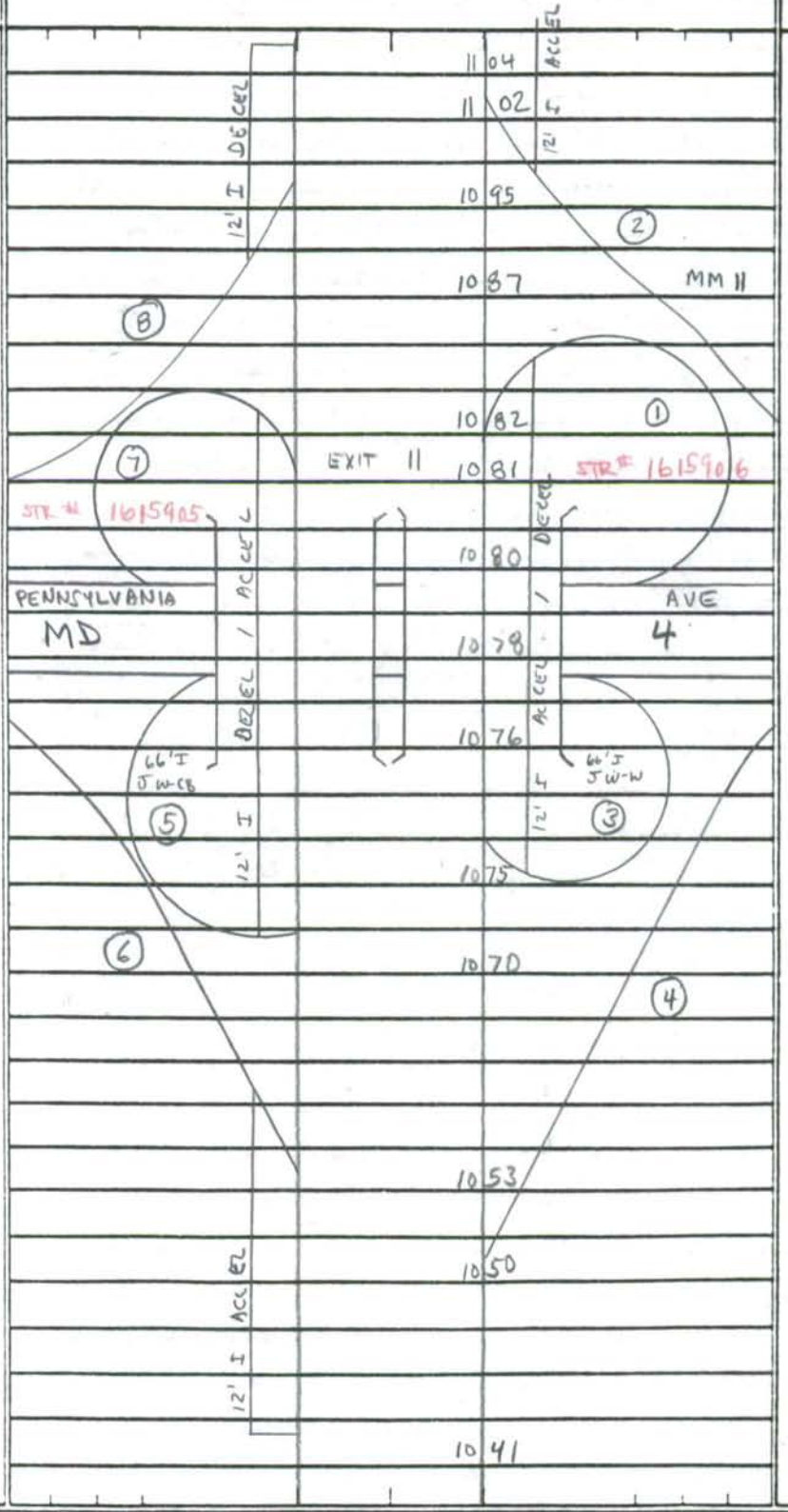

TRAFFIC: CONTROL | COM/IND ACCESS | PRKG. REST.

PAVEMENT DATA

2-48'I
2-12'I SHD OUT
2-10'I SHD IN
30' GRS MED
W/G.R.
8 ML

SYSTEM				TRAFFIC		LINE DIAGRAM	TRAFFIC			PAVEMENT DATA
	FUNCT CLASS	HWY SYS	HPMS SAMPLE	PRKG REST	COM/IND ACCESS		CONTROL	COM/IND ACCESS	PRKG. REST.	
NHS	Urban Interstate	State Primary	100950001226			12 77 MM 13				
						X-OVER				
						12 67				
						12 50 4' CMP				
						STR # 1615800				
						DARCY RD				
						CO 12 20 89				
						12 06 36' RCP				
						24" CP 11 95				
						11 82 MM 12				
										2-48' I
										2-12' I SHD OUT
						11 54 6' MULTI-PLATE PIPE				2-10' I SHD IN
										30' GRS MED
										W/GR
										8 ML
						X-OVER				
						11 22				
						11 13				
						12' I ACC FL				

SHA 51.3 - 8 Revised
4.83

MARYLAND STATE HIGHWAY ADMINISTRATION

ROAD INVENTORY SHEET

Party Chief: 6D
Recorder: EF
Assistant:
Map No./Dir.: 61B /
State Coordinates:

Road No.: I-95
Road Name: CAPITAL BELTWAY
County: PRINCE GEORGES
Date: 7-24-01
Sheet No.: 15 OF 42

TRAFFIC CODES
TRAFFIC CONTROLS: STOP SIGN-SS, TRAFFIC LIGHT=T.L., FLASHING RED BALL=F.R.

TRAFFIC CODES
PARKING RESTRICTIONS: A.M. PEAK, P.M. PEAK, A.M./P.M. PEAK, NO PARKING ANYTIME-N.P., COMM/HVD. ACCESS=C

SYSTEM				TRAFFIC		LINE DIAGRAM	TRAFFIC			PAVEMENT DATA
	FUNCT CLASS	HWY SYS	NHS SAMPLE	PREG. REST.	COM/IND ACCESS		CONTROL	COM/IND ACCESS	PREG. REST.	
						STR # 1615705				
						STR # 1615706				
						13 15				
						RITCHIE				
						MARLBORO RD				
						CO				
						13 14				
						974				
						13 13				
						68'I JW-W				
						68'I, JW-W				
										2-48'I
										2-12'I SHD OUT
										2-10'I SHD IN
										30' GRS MED
										W/G.R.
										8 ML
MHS										
Urban Interstate										
State Primary										
100950001226										

SYSTEM				TRAFFIC		LINE DIAGRAM	TRAFFIC			PAVEMENT DATA
	FUNCT CLASS	HWY SYS	HPMS SAMPLE	PRKG REST	COM/IND ACCESS		CONTROL	COM/IND ACCESS	PRKG. REST.	
NHS	Urban Interstate	State Primary								

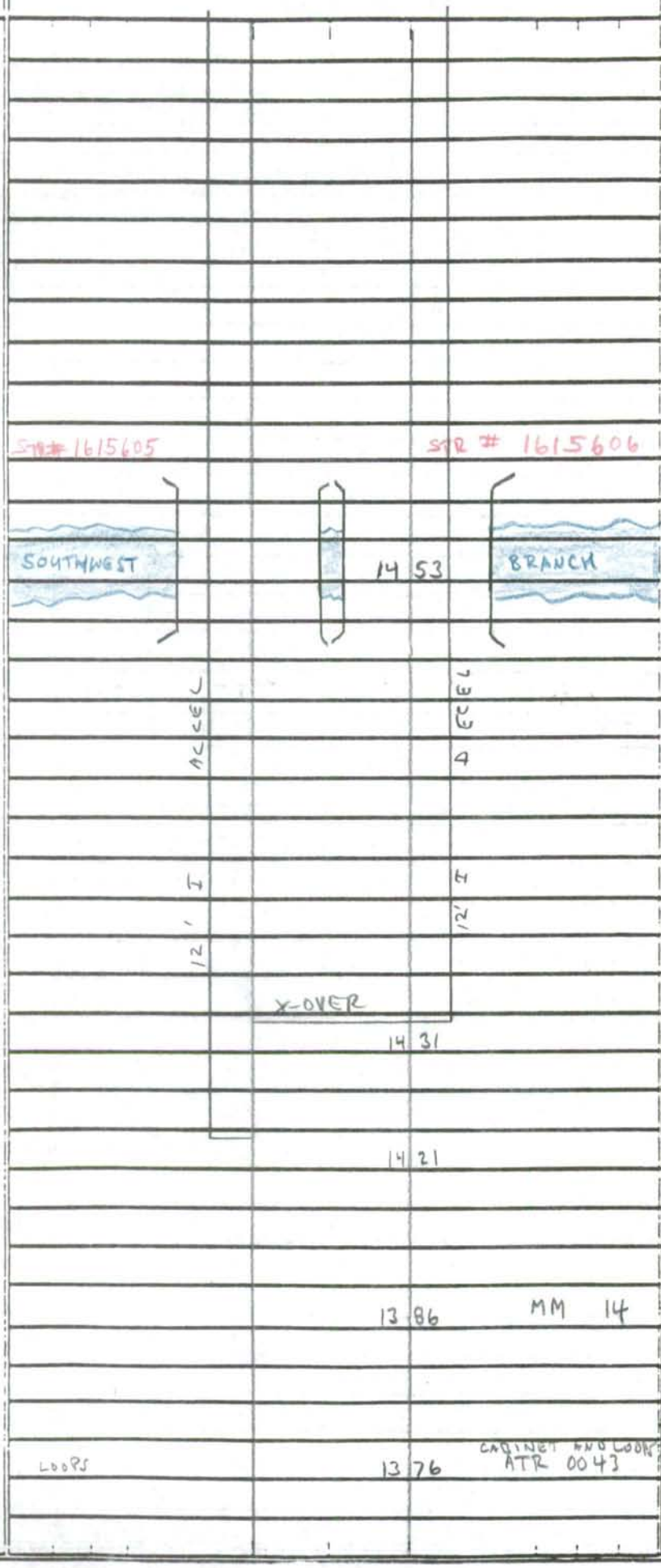

2-48' I
2-12' I SHDS OUT
2-10' I SHDS IN
30' GRS MED
W/GR
8 ML

SHA 51.3 - 8 Revised
4.83

MARYLAND STATE HIGHWAY ADMINISTRATION

ROAD INVENTORY SHEET

Party Chief: 6D
Recorder: EP
Assistant:
Map No./Dir.: 6118 /
State Coordinates:

Road No.: I 95
Road Name: CAPITAL BELTWAY
County: PRINCE GEORGES
Date: 7/24/01
Sheet No.: 17 OF 42

TRAFFIC CODES
TRAFFIC CONTROLS: STOP SIGN-SS, TRAFFIC LIGHT-T.L., FLASHING RED BALL-F.R.

TRAFFIC CODES
PARKING RESTRICTIONS: A.M. PEAK, P.M. PEAK, A.M./P.M. PEAK, NO PARKING ANYTIME-N.P., COMM/RMD. ACCESS-F

SYSTEM				TRAFFIC		LINE DIAGRAM	TRAFFIC			PAVEMENT DATA
	FUNCT CLASS	HWY SYS	HPMS SAMPLE	PREG. REST.	COM/IND ACCESS		CONTROL	COM/IND ACCESS	PREG. REST.	
	NHS	Urban Interstate	State Primary			K 000950001482		UNDER CONST		

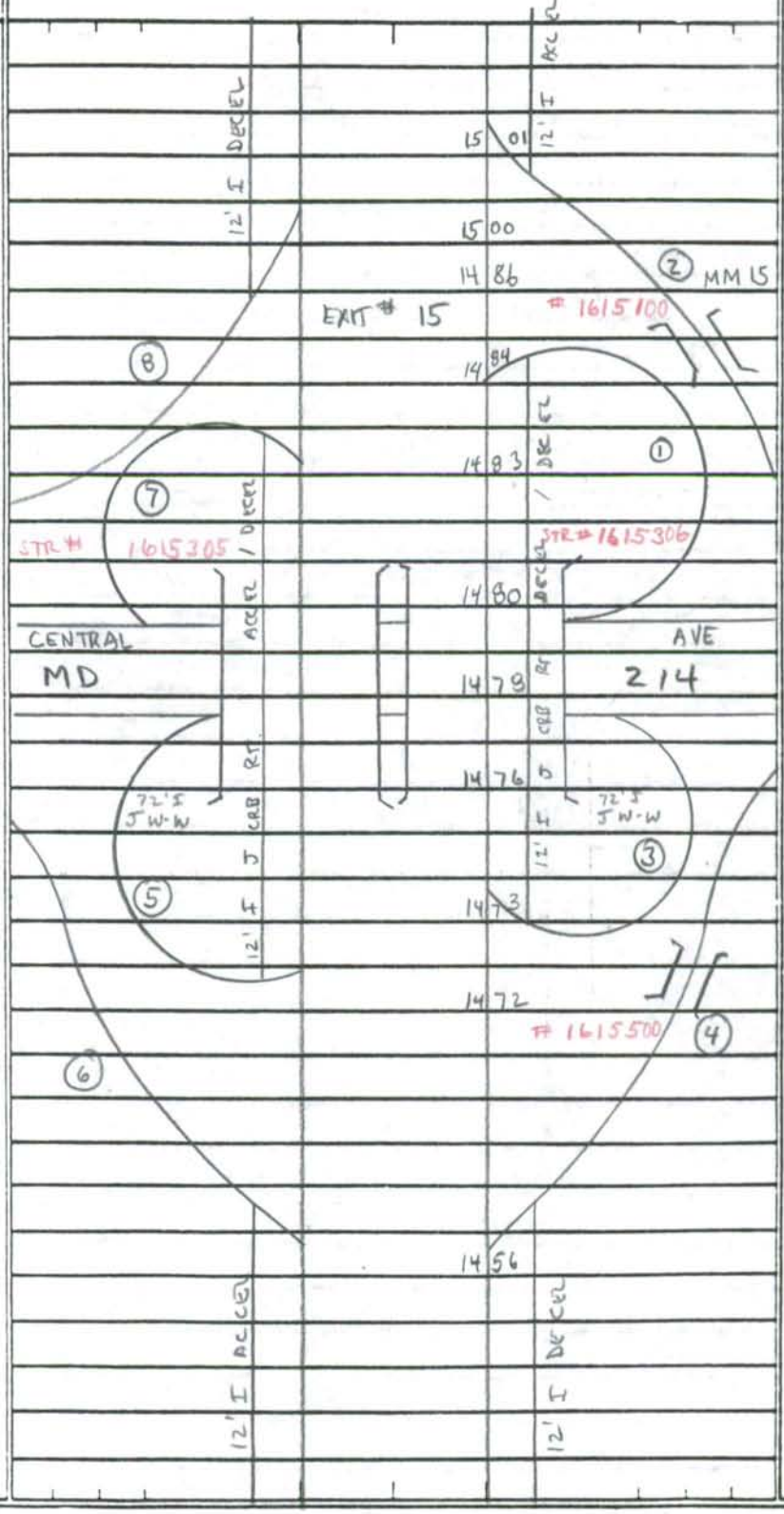

2-48 'I
2-12 'I SHD OUT
2-10 'I SHD IN
30' GRS MED
W/ G.R.
8 ML

SYSTEM				TRAFFIC		LINE DIAGRAM	TRAFFIC			PAVEMENT DATA
	FUNCT CLASS	HWY SYS	HPMS SAMPLE	PRKG REST	COM/IND ACCESS		CONTROL	COM/IND ACCESS	PRKG. REST.	

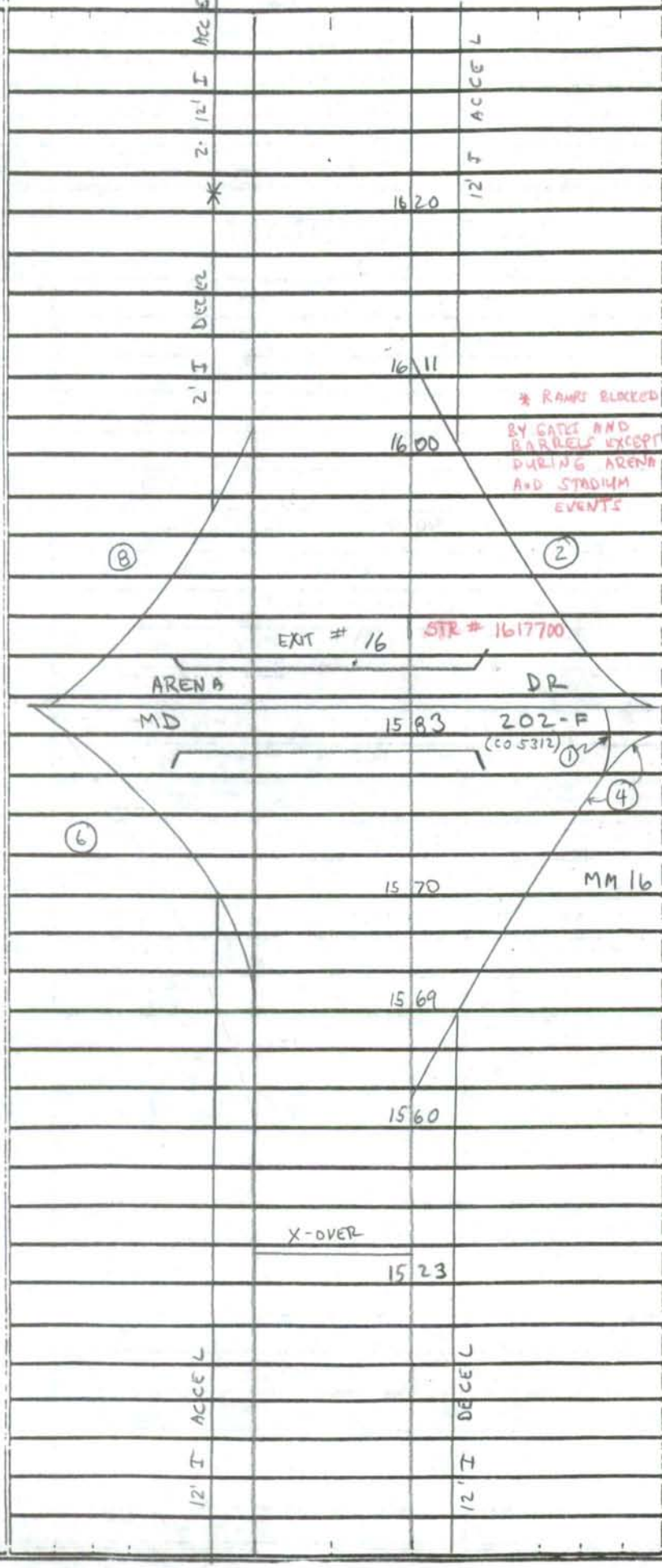

UNDER CONSTRUCTION - MILLING AND RESURFACING - DURING STATE REINVENTORY -

NHS
Urban Interstate
State Primary
000950001482

2-4 8' I
2-12' I SHD OUT
2-10' I SHD IN
30' GRS MED
W/G.R.
8 ML

SHA 51.3 - 8 Revised
4.83

MARYLAND STATE HIGHWAY ADMINISTRATION

ROAD INVENTORY SHEET

Party Chief GD
Recorder EF
Assistant
Map No./Dir. F11D
State Coordinates

Road No. I 95
Road Name CAPITAL BELTWAY
County PRINCE GEORGES
Date 7-24-01
Sheet No. 19 OF 42

TRAFFIC CODES
TRAFFIC CONTROLS: STOP SIGN-SS, TRAFFIC LIGHT=T.L., FLASHING RED BALL-F.R.

TRAFFIC CODES
PARKING RESTRICTIONS: A.M. PEAK, P.M. PEAK, A.M./P.M. PEAK, NO PARKING ANYTIME-N.P., COMM/IND. ACCESS=I

SYSTEM: FUNCT CLASS | HWY SYS | NHS | SAMPLE
NHS
Urban Interstate
State Primary
000950001482

TRAFFIC: PREG. REST. | COM/IND ACCESS

LINE DIAGRAM

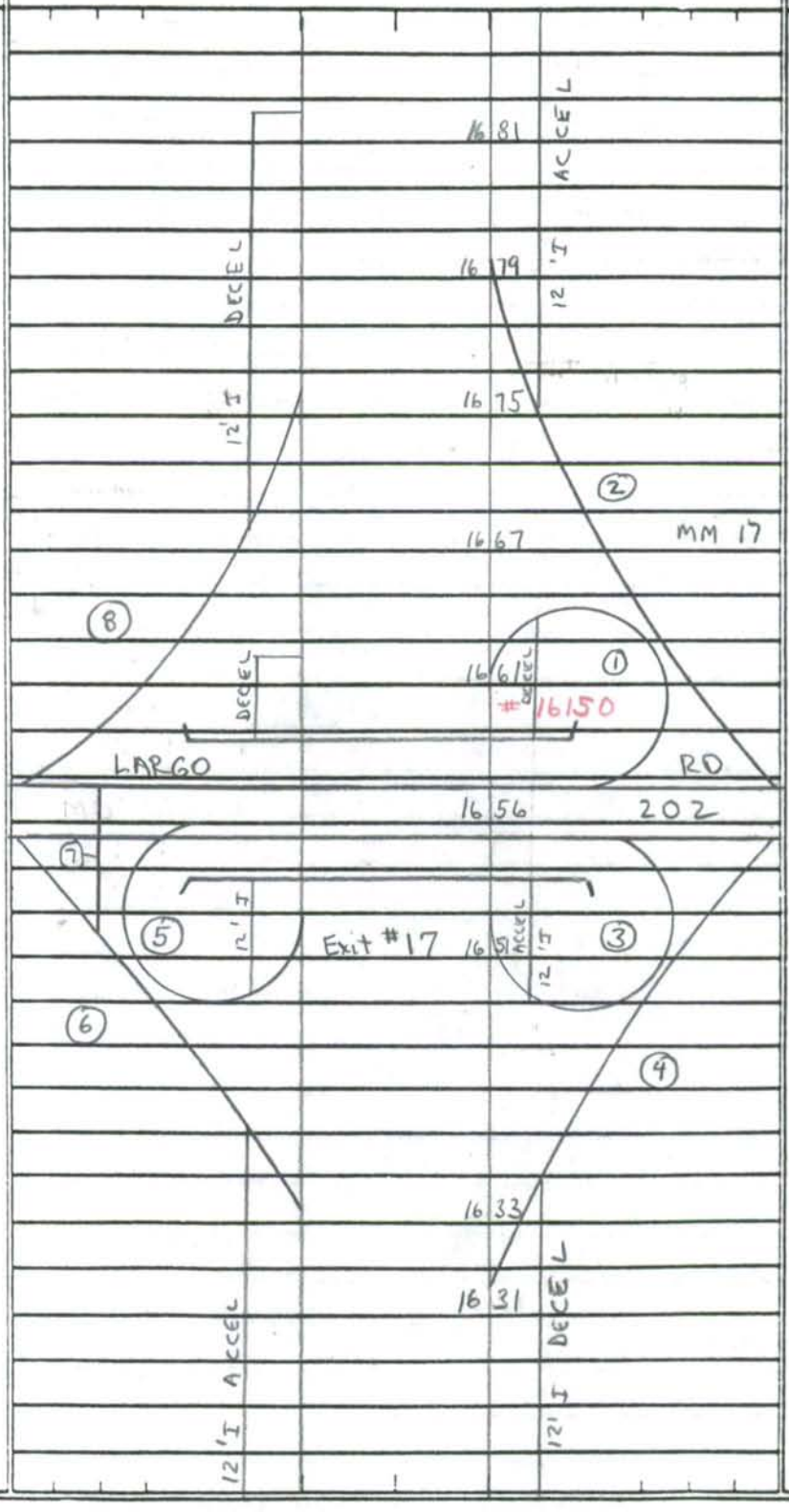

TRAFFIC: CONTROL | COM/IND ACCESS | PREG. REST.

UNDER CONSTRUCTION - RESURFACING 7-24-01 DURING SR-01

PAVEMENT DATA

2-48' I
2-12' I SHD OUT
2-10' I SHD IN
30' GRS MED
W/GR
8 ML

SYSTEM: FUNCT CLASS | HWY SYS | HPMS SAMPLE
TRAFFIC: PRKG. REST. | COM/IND ACCESS

LINE DIAGRAM

TRAFFIC: CONTROL | COM/IND ACCESS | PRKG. REST.

PAVEMENT DATA

NHS
Urban Interstate
State Primary
00095000 1737

ACCEL

STR. # 1614800

ARDWICK ARDMORE RD

CO 17 90 65

12' I

17 80 MM 18

CORP. LMTS GLENARDEN

17 64

STR # 1614900

GLENARDEN PKWY

MU 17 49 0140

CORP LMTS 17 33 GLENARDEN

17 18

X-OVER

16 96

12' I ACCEL

UNDER CONSTRUCTION DURING STATE REINVENTORY 7/24/01

2-48' I
2-12' I SHD OUT
2-15' I SHD IN
3' NJB MED
8 ML

2-48' I
2-12' I SHD OUT
2-10' I SHD IN
30' GRS MED
W/GR
8 ML

SHA 51.3 - 8 Revised
4.83

MARYLAND STATE HIGHWAY ADMINISTRATION

ROAD INVENTORY SHEET

Party Chief: 6D
Recorder: EP
Assistant:
Map No./Dir.: F11D /
State Coordinates:

Road No.: I-95
Road Name: CAPITAL BELTWAY
County: PRINCE GEORGES
Date: 7-24-01
Sheet No.: 21 OF 42

TRAFFIC CODES
TRAFFIC CONTROLS: STOP SIGN-SS, TRAFFIC LIGHT-T.L., FLASHING RED BALL-F.R.

TRAFFIC CODES
PARKING RESTRICTIONS: A.M. PEAK, P.M. PEAK, A.M./P.M. PEAK, NO PARKING ANYTIME-N.P., COMM/IND. ACCESS-I

SYSTEM				TRAFFIC		LINE DIAGRAM	TRAFFIC			PAVEMENT DATA
	FUNCT CLASS	HWY SYS	NHS SAMPLE	PREG. REST.	COM/IND ACCESS		CONTROL	COM/IND ACCESS	PREG. REST.	
	Urban Interstate	State Primary	NHS							

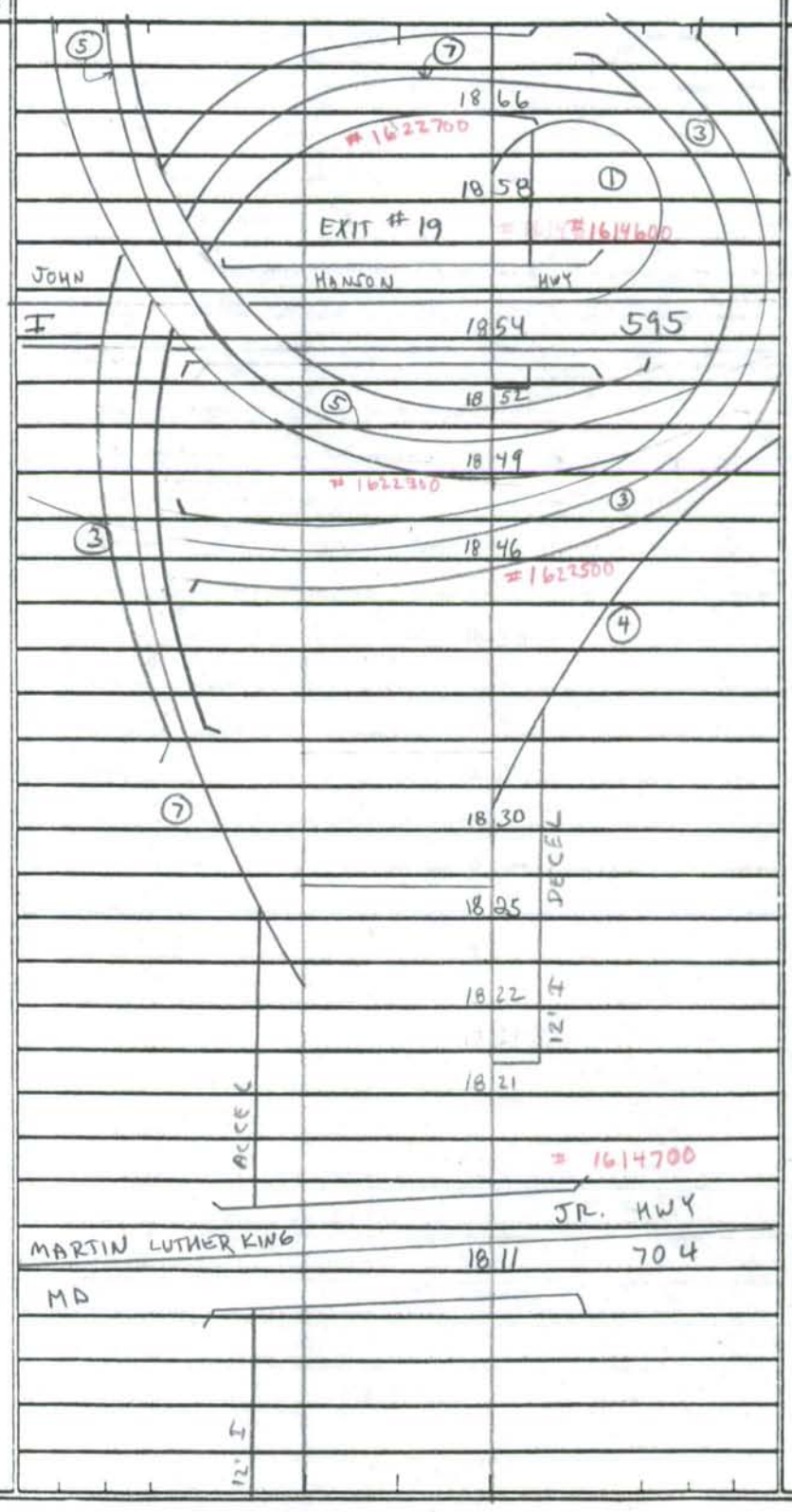

UNDER CONSTRUCTION DURING STATE REINVENTORY 7-24-01

2-48'I
2-12'I SHD OUT
2-15'I SHD IN
3' NJB MED
8 ML

SYSTEM: FUNCT CLASS | HWY SYS | HPMS SAMPLE
TRAFFIC: PRKG REST | COM/IND ACCESS

LINE DIAGRAM

TRAFFIC: CONTROL | COM/IND ACCESS | PRKG. REST.

PAVEMENT DATA

NHS
Urban Interstate
State Primary

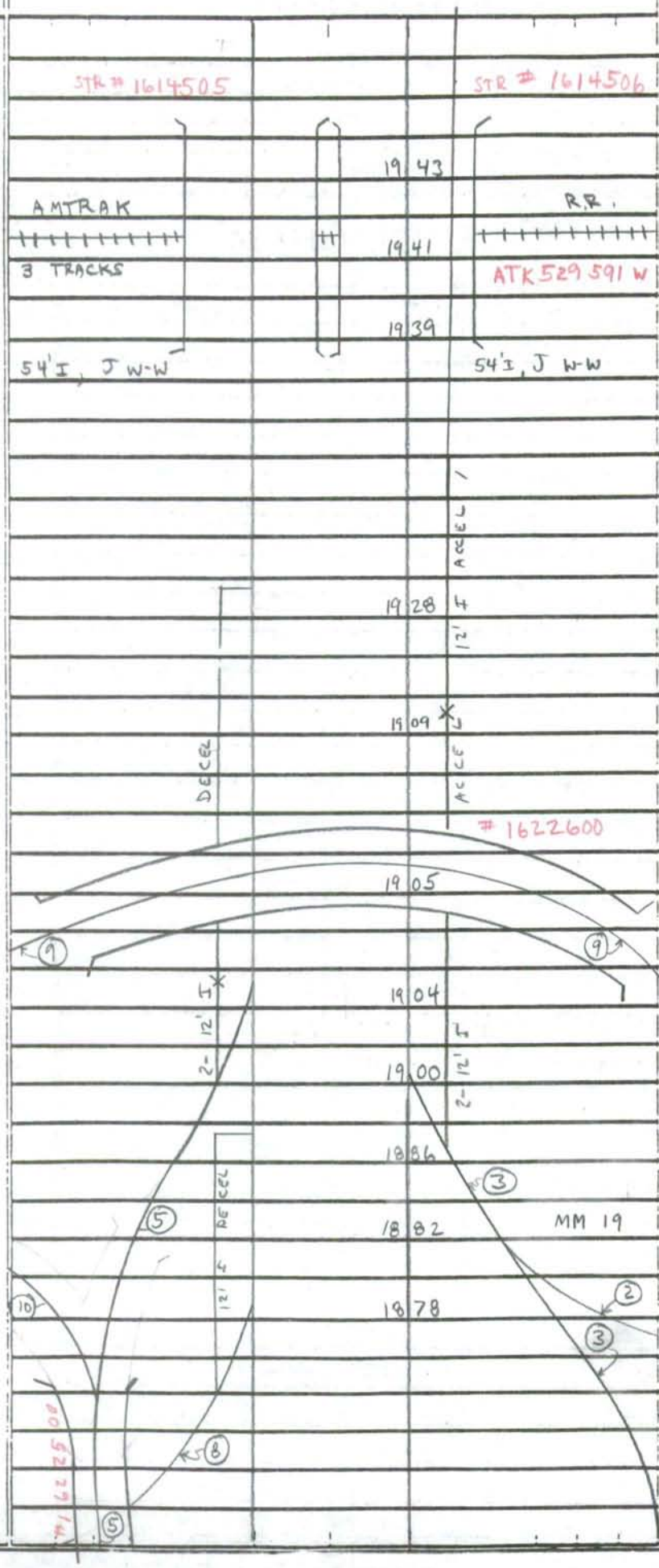

UNDER CONSTRUCTION - RESURFACING

2-48'I
2-12'I SHD OUT
2-15'I SHD IN
3'NJB MED
8 ML

Corp. Limits change to 19.79 and 20.11 From 2001 Mun. Map - KP

SHA 51.3 - 8 Revised 4.83

MARYLAND STATE HIGHWAY ADMINISTRATION

ROAD INVENTORY SHEET

Party Chief	GD	Road No.	I 95
Recorder	EF	Road Name	CAPITAL BELTWAY
Assistant		County	PRINCE GEORGES
Map No./Dir.	FIID /	Date	7-24-01
State Coordinates		Sheet No.	23 OF 42

TRAFFIC CODES

TRAFFIC CONTROLS: STOP SIGN-SS, TRAFFIC LIGHT-T.L., FLASHING RED BALL-F.R.

TRAFFIC CODES

PARKING RESTRICTIONS: A.M. PEAK, P.M. PEAK, A.M./P.M. PEAK, NO PARKING ANYTIME-N.P., COMM/IND. ACCESS-E

SYSTEM: FUNCT CLASS, HWY SYS, HPMS SAMPLE — TRAFFIC: PRKG. REST., COM/IND ACCESS

NHS

Urban Interstate

State Primary

LINE DIAGRAM

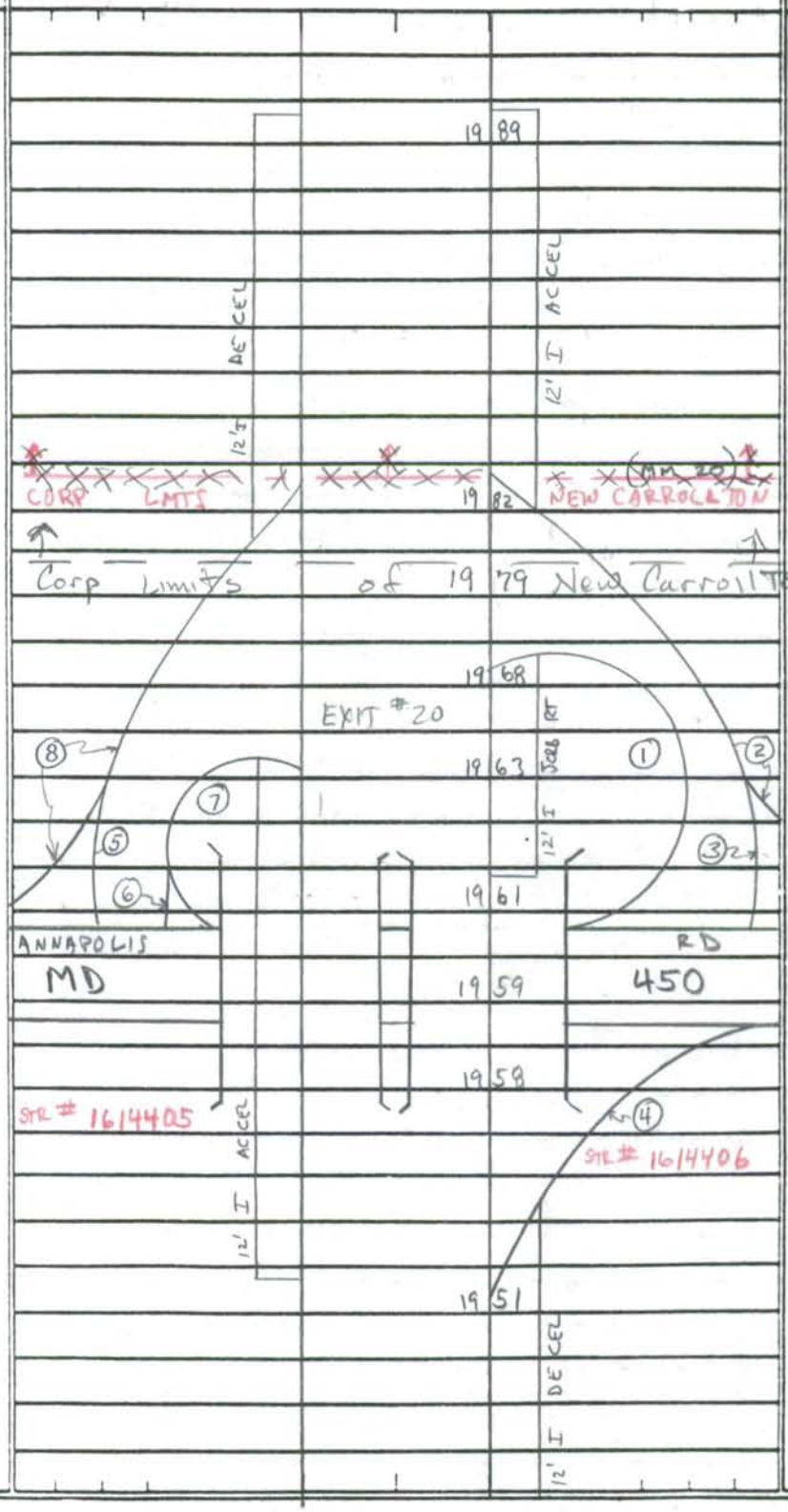

TRAFFIC: CONTROL, COM/IND ACCESS, PRKG. REST.

PAVEMENT DATA

2-48' I

2-12' I SHD OUT

2-15' I SHD IN

3' NJB MED

8 ML

COUNTY PG ROAD NO. I 95 PAGE 24 OF 42

LINE DIAGRAM

SYSTEM: FUNCT CLASS; HWY SYS; HPMS SAMPLE

TRAFFIC: PREG REST; COM/IND ACCESS

TRAFFIC: SCHOOL; COM/IND ACCESS; PREG REST

PAVEMENT DATA

NHS
Urban Interstate
State Primary

K 000950002100

K 000950002076

X-OVER

21 69

STR # 1614305

GOODLUCK

CO

68'I, JW-W

STR # 1614306

RD

42

68'I, JW-W

20 97

2-48'I

2-12'I SHD OUT

2-10'I SHD IN

30'GRS MED

W/GR

8 ML

ATR # 0055 CABINET AND LOOPS

20 93 LOOPS

20 84 MM 21

20 73 X

CORP LMS

NEW CORRIDOR

20 11

X-OVER

20 06

2-48'I

2-12'I SHD OUT

2 15'I SHD IN

3' NJB MED

8 ML

20 02 VMS # 321

SHA 51.3 - 8 Revised
4.83

MARYLAND STATE HIGHWAY ADMINISTRATION

ROAD INVENTORY SHEET

Party Chief	GD	Road No.	I 95
Recorder	EF	Road Name	CAPITAL BELTWAY
Assistant		County	PRINCE GEORGES
Map No./Dir.	F11B /	Date	7-24-01
State Coordinates		Sheet No.	25 OF 42

TRAFFIC CODES

TRAFFIC CONTROLS: STOP SIGN-SS, TRAFFIC LIGHT=T.L., FLASHING RED BALL=F.R.

TRAFFIC CODES

PARKING RESTRICTIONS: A.M. PEAK, P.M. PEAK, A.M./P.M. PEAK, NO PARKING ANYTIME-N.P., COMM/IND. ACCESS=F

SYSTEM: FUNCT CLASS | HWY SYS | HPMS SAMPLE

TRAFFIC: PRKG. REST. | COM/IND ACCESS

NHS
Urban Interstate
State Primary

000950002181

100950002100

LINE DIAGRAM

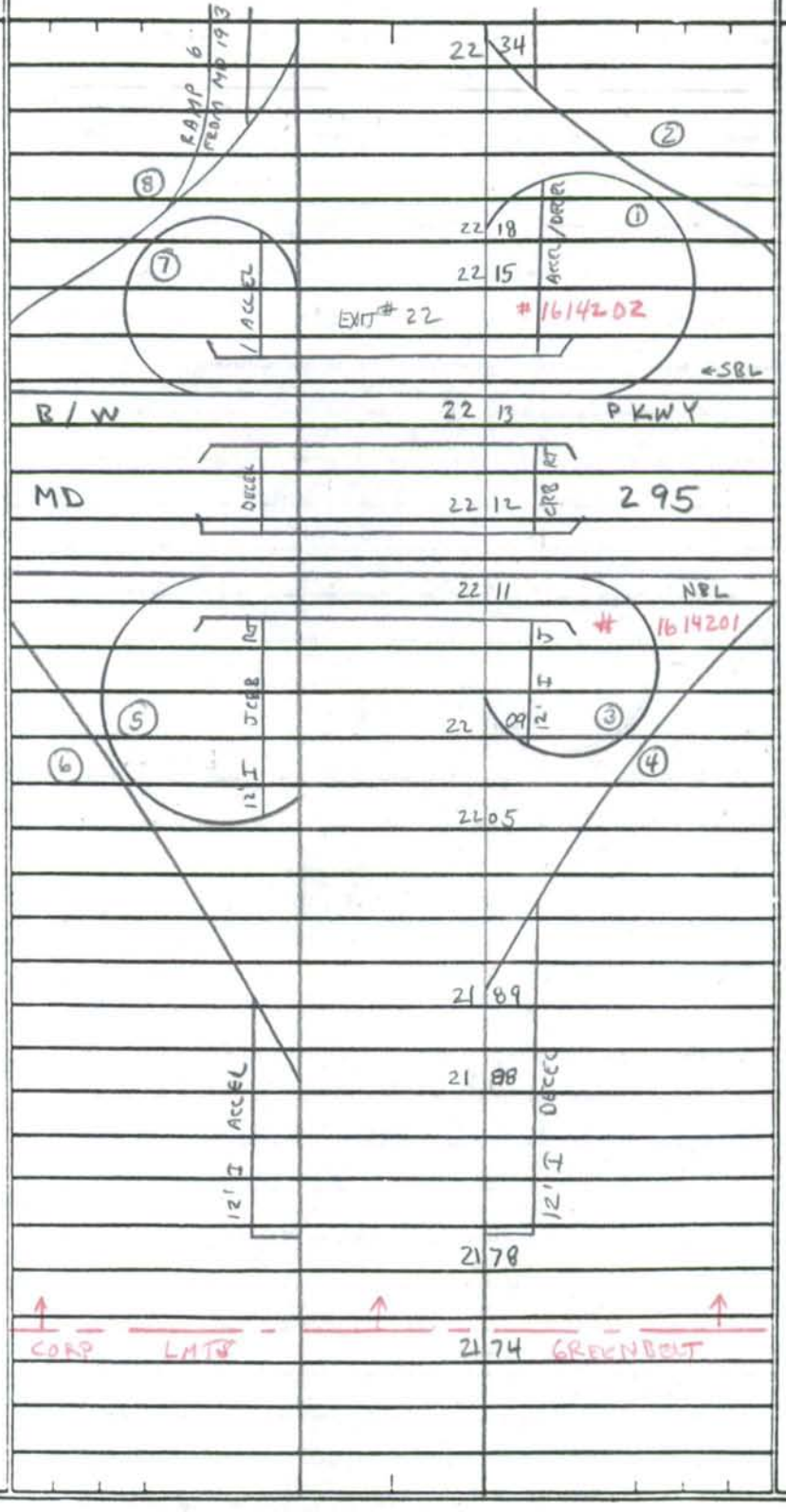

TRAFFIC: CONTROL | COM/IND ACCESS | PRKG. REST.

PAVEMENT DATA

2-48' I
2-12' I SHD OUT
2-15' I SHD IN
3' NJB MED
8 ML

X 2-48' I
2-12' I SHD OUT
2-10' I SHD IN
30' GRS MED
W/GR
8 ML

SYSTEM				TRAFFIC		LINE DIAGRAM	TRAFFIC			PAVEMENT DATA
	FUNCT. CLASS	HWY SYS	NPMS SAMPLE	PRKG REST	COM/IND ACCESS		CONTROL	COM/IND ACCESS	PRKG. REST.	
NHS	Urban Interstate	State Primary								

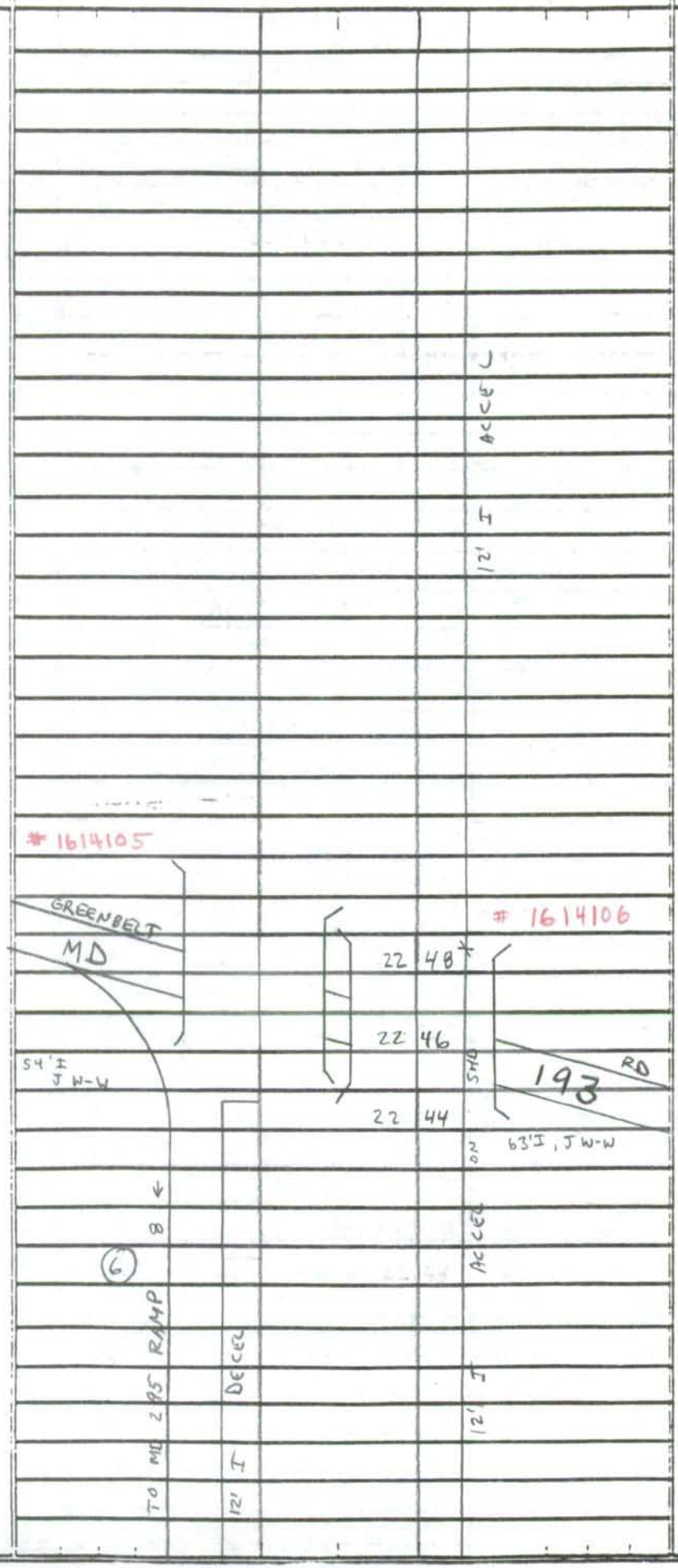

2-48' I
2-12' I SHD OUT
2-10' I SHD IN
30' GRS MED
W/GR
8 ML

2-48' I
2-12' I SHD OUT
2-15' I SHD IN
3' NJB MED
8 ML

SHA 51.3 - 8 Revised
4.83

MARYLAND STATE HIGHWAY ADMINISTRATION

ROAD INVENTORY SHEET

Party Chief: GD
Recorder: EF
Assistant:
Map No./Dir.: E11 B /
State Coordinates:

Road No.: I 95
Road Name: CAPITAL BELTWAY
County: PRINCE GEORGES
Date: 7-24-01
Sheet No.: 27 OF 42

SYSTEM: FUNCT CLASS = Urban Interstate; HWY SYS = State Primary; HPMS SAMPLE = NHS
TRAFFIC: PREG. REST.; COMM/IND ACCESS

TRAFFIC CODES
TRAFFIC CONTROLS: STOP SIGN-SS, TRAFFIC LIGHT-T.L., FLASHING RED BALL-F.R.

TRAFFIC CODES
PARKING RESTRICTIONS: A.M. PEAK, P.M. PEAK, A.M./P.M. PEAK, NO PARKING ANYTIME-N.P., COMM/IND. ACCESS-I

LINE DIAGRAM

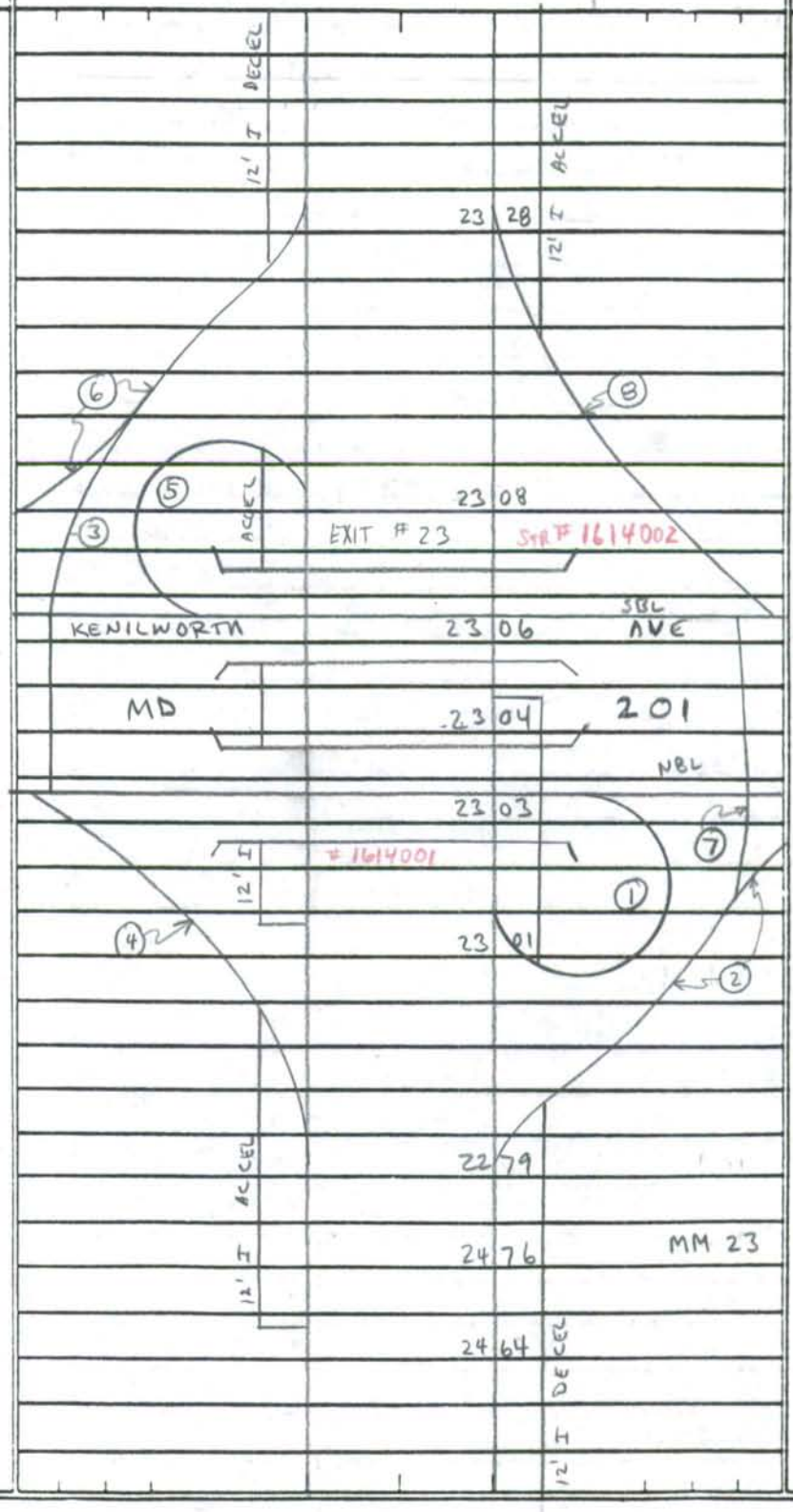

TRAFFIC: CONTROL; COMM/IND ACCESS; PREG. REST.

PAVEMENT DATA

2-48'I
2-12'I SHD OUT
2-10'I SHD IN
30' GRS MED
W/G.R.
8 ML

SYSTEM: FUNCT CLASS | HWY SYS | NHS | STATE

TRAFFIC: PREG. REST. | COM/IND ACCESS

LINE DIAGRAM

TRAFFIC: CHANNELIZ | COM/IND ACCESS | PREG. REST.

PAVEMENT DATA

NHS
Urban Interstate
State Primary
100950002311

STR # 1613705

INDIAN

4-CBC's 17' x 80' x 12'
68' GR-GR

STR # 1613706

23 78 CREEK

4-CBC's 17' x 80' x 12'
68', GR-GR

23 75 MM 24

CHERRYWOOD MH

23 63 LA 0040

*Maintained by P.G.Co. as of 5-10-96. Phone call to Mark Fowler (PG(O)) K. Powers

23 58 VMS

X-OVER

23 41

STR # 1613805

BRANCH OF

23 38

STR # 1613806

23 36 INDIAN CREEK

2-CBC's 12' x 80' x 7'

23 32

12' I DECEL

12' I ACCEL

2-48' I
2-12' I SHD OUT
2-10' I SHD IN
30' GRS MED
W/GR
8 ML

SHA 51.3 - 8 Revised
4.83

MARYLAND STATE HIGHWAY ADMINISTRATION

ROAD INVENTORY SHEET

Party Chief GD
Recorder EF
Assistant
Map No./Dir. F11B /
State Coordinates

Road No. I 95
Road Name CAPITAL BELTWAY
County PRINCE GEORGES
Date 7-24-01
Sheet No. 29 OF 42

TRAFFIC CODES

TRAFFIC CONTROLS: STOP SIGN-SS, TRAFFIC LIGHT=T.L., FLASHING RED BALL-F.R.

TRAFFIC CODES

PARKING RESTRICTIONS: A.M. PEAK, P.M. PEAK, A.M./P.M. PEAK, NO PARKING ANYTIME-N.P., COMM/HVD. ACCESS=C

SYSTEM				TRAFFIC		LINE DIAGRAM	TRAFFIC			PAVEMENT DATA
	FUNCT CLASS	HWY SYS	NHS SAMPLE	PREG. REST.	COM/IND ACCESS		CONTROL	COM/IND ACCESS	PREG. REST.	
		NHS	K 000950002392			24 08				
		Urban Interstate				CORP. LMTS — GREENBELT				
		State Primary				23 92				
						RD)				
						STATION 5032				
						COMMUTER 2384				
						(GREENBELT				
						DP				
										2-48 'I
										2-12 'I SHD OUT
										2-10 'I SHD IN
										30 'GRS MED
										W/G.R.
										8 ML

COUNTY PG ROAD NO. I 95 PAGE 30 OF 42

LINE DIAGRAM

SYSTEM: FUNCT CLASS | HWY SYS | NHS | STRAHNET

TRAFFIC: PKG. REST. | COM/IND ACCESS

TRAFFIC: SCHOOL | COM/IND ACCESS | PKG. REST.

NHS
Urban Interstate
State Primary
000950002392

2 47

CORP LIMITS 24 41 COLLEGE PARK

24 37

I DECEL 12'

24 32

24 25

I ACCEL 12'

GREENBELT COMMUTER STATION RD 50 32

(GREENBELT OP #160605

STR # 1613606

24 18

2 24 16 TRACKS

24 15

I ACCEL 12'

PAVEMENT DATA

2-48'I
2-12'I SHD OUT
2-15'I SHD IN
3' NJB MED
8 ML
X

2-48'I
2-12'I SHD OUT
2-10'I SHD IN
30' GRS MED
W/ G.R.
8 ML

SHA 51.3 - 8 Revised
4.83

MARYLAND STATE HIGHWAY ADMINISTRATION

ROAD INVENTORY SHEET

Party Chief GD
Recorder EF
Assistant
Map No./Dir. F11B /
State Coordinates

Road No. I 95
Road Name CAPITAL BELTWAY
County PRINCE GEORGES
Date 7-24-01
Sheet No. 31 OF 42

TRAFFIC CODES
TRAFFIC CONTROLS: STOP SIGN-SS, TRAFFIC LIGHT=T.L., FLASHING RED BALL-F.R.

TRAFFIC CODES
PARKING RESTRICTIONS: A.M. PEAK, P.M. PEAK, A.M./P.M. PEAK, NO PARKING ANYTIME-N.P., COMM/IND. ACCESS=I

SYSTEM				TRAFFIC		LINE DIAGRAM	TRAFFIC			PAVEMENT DATA
	FUNCT CLASS	HWY SYS	NHHS SAMPLE	PREG. REST.	COM/IND ACCESS		CONTROL	COM/IND ACCESS	PREG. REST.	
		NHS								
		Urban Interstate								
		State Primary								

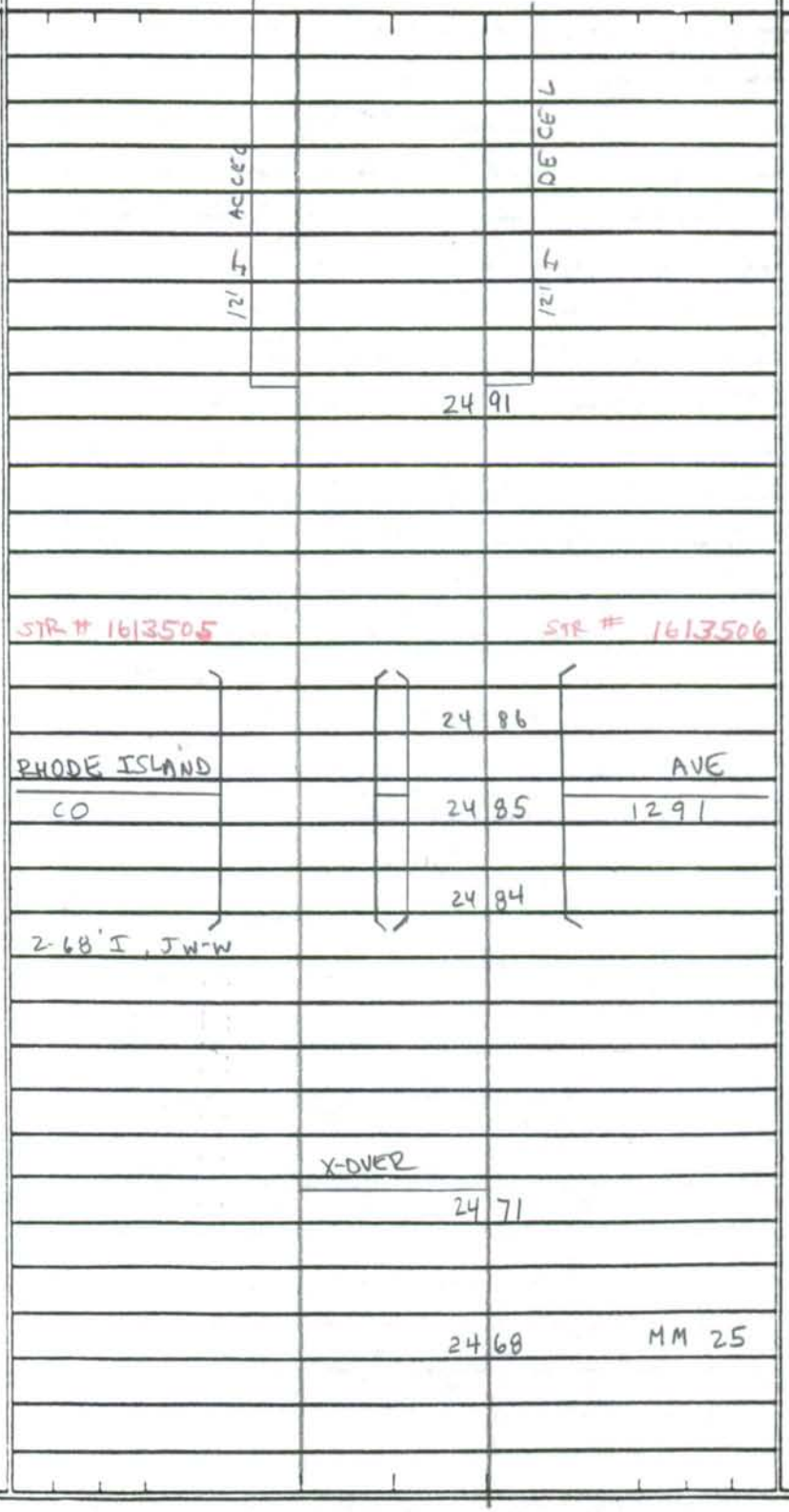

2-48'I
2-12'I SHD OUT
2-15'I SHD IN
3' NJB MED
8 ML

COUNTY P6 ROAD NO. I 95 PAGE 32 OF 42

SYSTEM: FUNCT CLASS | HWY SYS | NHS | STRAHNET

TRAFFIC: PREG REST | COM/IND ACCESS

LINE DIAGRAM

TRAFFIC: L CHNGS | COM/IND ACCESS | PREG. REST.

PAVEMENT DATA

NHS
Urban Interstate
State Primary

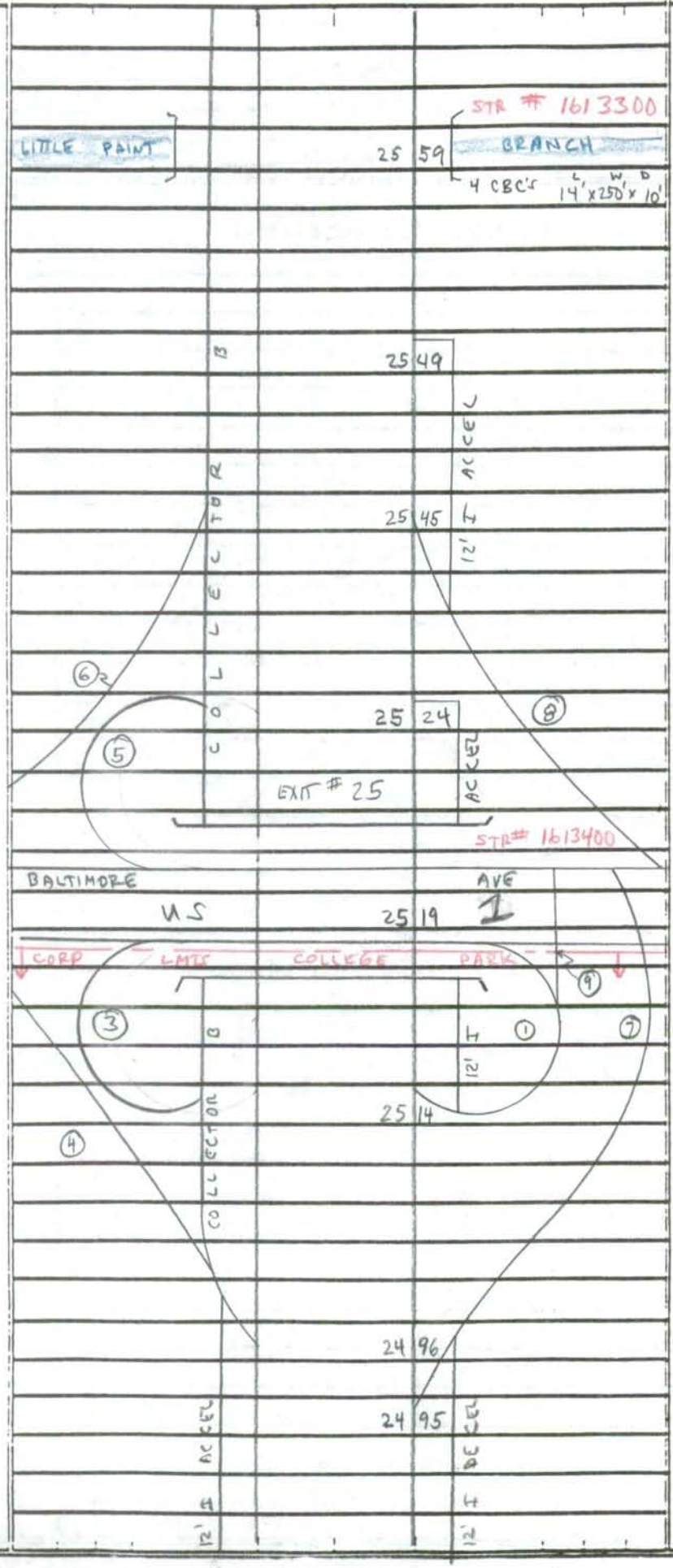

72' I RT
48' I LT
2-12' I SHD OUT
2-10' SHD IN
1'-50' VAR GRS.
MED W/GR
10 ML
X
60' I RT
48' I LT
2-12' I SHD OUT
2-15' I SHD IN
3' NJB MED
9 ML
X
2-48' I
2-12' I SHD OUT
2-15' I SHD IN
3' NJB MED
8' ML

SHA 51.3 - 8 Revised
4.83

MARYLAND STATE HIGHWAY ADMINISTRATION

ROAD INVENTORY SHEET

Party Chief: GD
Recorder: EF
Assistant:
Map No./Dir.: F11B /
State Coordinates:

Road No.: I-95
Road Name: CAPITAL BELTWAY / (NO NAME)
County: PRINCE GEORGES
Date: 7-24-01
Sheet No.: 33 OF 42

TRAFFIC CODES
TRAFFIC CONTROLS: STOP SIGN-SS, TRAFFIC LIGHT-T.L., FLASHING RED BALL-F.R.

TRAFFIC CODES
PARKING RESTRICTIONS: A.M. PEAK, P.M. PEAK, A.M./P.M. PEAK, NO PARKING ANYTIME-N.P., COMM/IND. ACCESS-E

SYSTEM: FUNCT CLASS | HWY SYS | HPMS SAMPLE
TRAFFIC: PRKG. REST. | COM/IND ACCESS

NHS
Urban Interstate
State Primary

LINE DIAGRAM

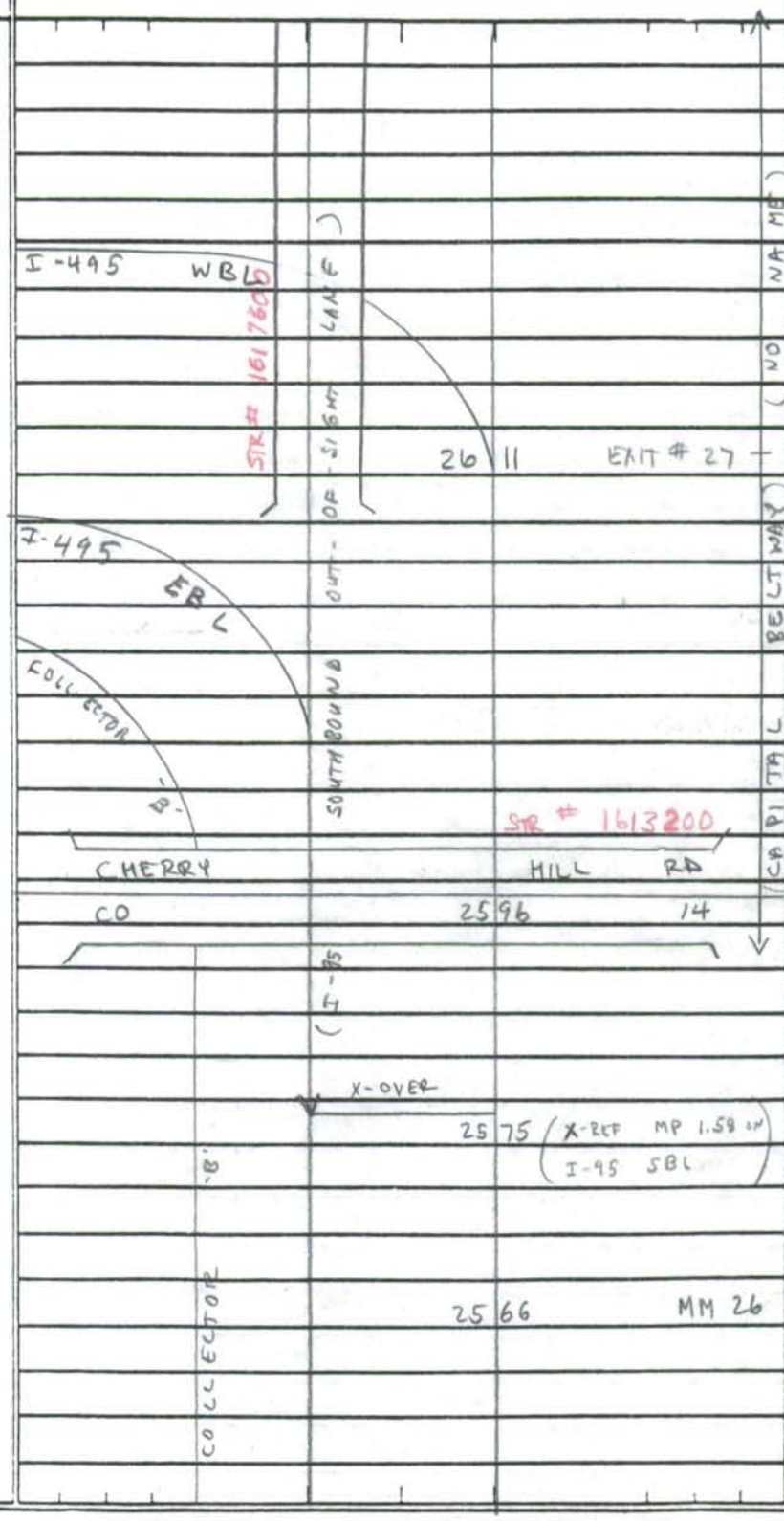

TRAFFIC: CONTROL | COM/IND ACCESS | PRKG. REST.

36'I RT 24'I LT 8'I SHD OUT RT 4'I SHD OUT LT 12'I SHD IN LT 99'NB MED 5 ML
72'I RT 24'I LT 12'I SHD OUT RT 4'I SHD OUT LT 2-10'I SHDS IN 99'NB MED 8 ML
72'I RT 60'I LT 2-12'I SHDS OUT 2-10'I SHDS IN 99'NB MED 11 ML

PAVEMENT DATA

36'I
8'I SHD RT
3 ML
72'I
12'I SHD RT
10'I SHD LT
6 ML
72'I RT
48'I LT
2-12'I SHD OUT
2-10'I SHD IN
1-50' GRS MED
W/GR
10 ML

SYSTEM			TRAFFIC		LINE DIAGRAM	TRAFFIC			PAVEMENT DATA
FUNCT. CLASS	HWY SYS	HPMS SAMPLE	PRKG. REST.	COM/IND ACCESS		CONTROL	COM/IND ACCESS	PRKG. REST.	
NHS	Urban Interstate	State Primary							2-48' I
									2-10' I SHD OUT
									2-10' I SHD IN
					STR# 1604400				126' NB MED
		100950002758			CHERRY HILL RD				8 ML
					CO 27 09 14 PC				
						2-48' I 2-10' I SHD OUT 2-10' I SHD IN 99' NB MED 8 ML			
					27 01 * break for out-of-sight La				48' I
					PT 26 99	48' I RT 24' I LT 2-10' I SHD OUT 2-10' I SHD IN 99' NB MED 2-10' I SHD IN 8 ML			2-10' I SHD OUT
									4 ML
					26 94				
						60' I RT 24' I LT 2-10' I SHD OUT 2-10' I SHD IN 99' NB MED 9 ML			60' I
									10' I SHD RT
									10' I SHD LT
					100°				5 ML
					STR# 1617600				
					26 78				
						36' I RT 24' I LT 8' I SHD OUT 4' I SHD IN RT 99' NB MED 5 ML			36' I
					I 95 X				8' I SHD RT
									4' I SHD LT
									3 ML
					TO SB ① I-95 X				
					26 31				
						36' I RT 24' I LT 8' I SHD OUT RT 4' I SHD OUT LT 99' NB MED 5 ML			36' I
									8' I SHD RT
									3 ML
					PC 26 17				

(I 95 S.B. OUT OF SIGHT LANE)

SHA 51.3 - 8 Revised
4.83

MARYLAND STATE HIGHWAY ADMINISTRATION

ROAD INVENTORY SHEET

Party Chief GD
Recorder EF
Assistant
Map No./Dir. EIID /
State Coordinates

Road No. I 95
Road Name
County PRINCE GEORGES
Date 7-24-01
Sheet No. 35 OF 42

TRAFFIC CODES
TRAFFIC CONTROLS: STOP SIGN-SS, TRAFFIC LIGHT=T.L., FLASHING RED BALL-F.R.

TRAFFIC CODES
PARKING RESTRICTIONS: A.M. PEAK, P.M. PEAK, A.M./P.M. PEAK, NO PARKING ANYTIME-N.P., COMM/HVD. ACCESS=E

SYSTEM				TRAFFIC		LINE DIAGRAM			TRAFFIC			PAVEMENT DATA
	FUNCT CLASS	HWY SYS	HPMS SAMPLE	PREG. REST.	COMM/IND ACCESS				CONTROL	COMM/IND ACCESS	PREG. REST.	
		NHS					27 83	30" RCP				
							27 70	MM 2B				
							27 67	48" RCP				
							27 52	PT				
						X-OVER						
		Urban Interstate					27 51	40°				
												2-48' I
												2-10' I SHD OUT
												2-10' I SHD IN
		State Primary					27 47	CBC L 5' W 300' R 5'				126' NB MED
												8 ML
							27 45	65 MPH				
			100950002758									

SYSTEM				TRAFFIC		LINE DIAGRAM	TRAFFIC			PAVEMENT DATA
	FUNCT. CLASS	HWY SYS	HPMS SAMPLE	PRKG REST.	COM/IND ACCESS		CONTROL	COM/IND ACCESS	PRKG. REST.	

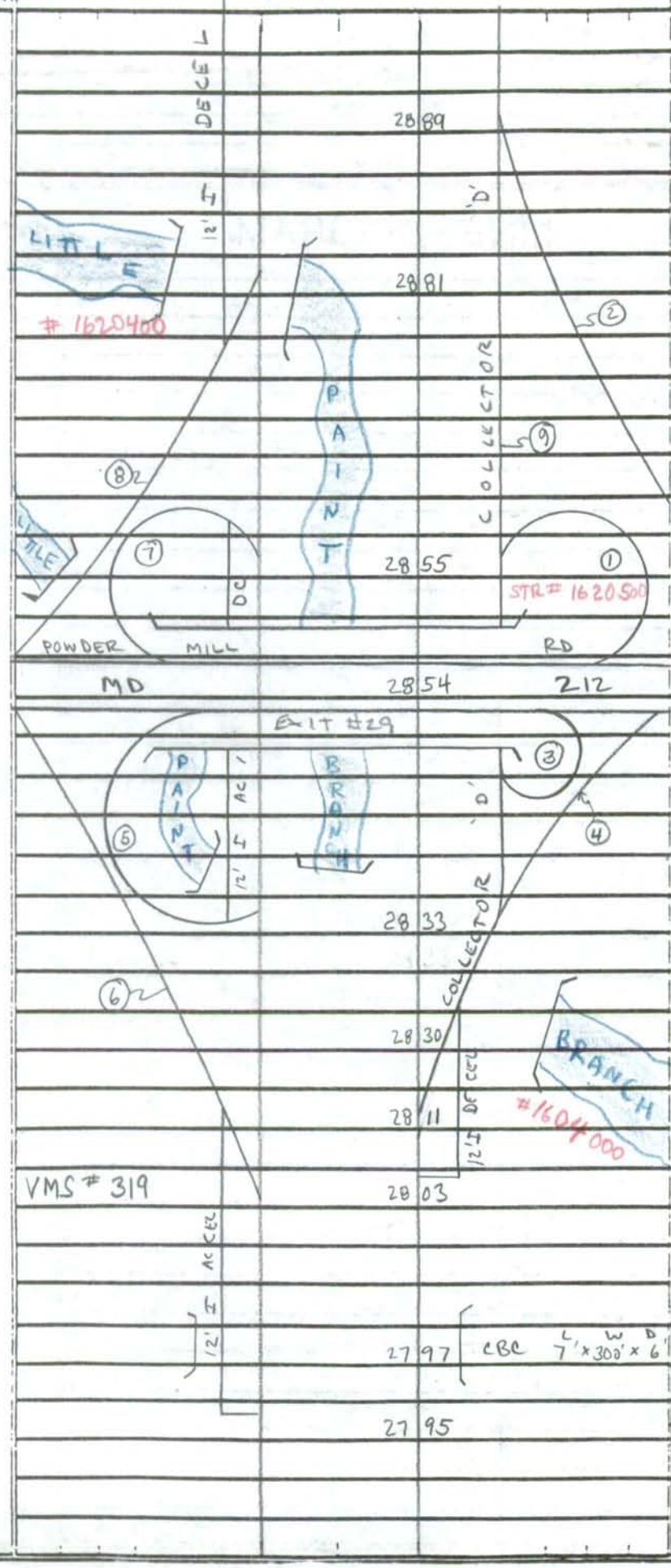

NHS
Urban Interstate
State Primary

10095000 2904

10095000 2758

2-48' I
2-10' I SHD OUT
2-10' I SHD IN
126' NB MED
8 ML

SHA 51.3 - 8 Revised
4.83

MARYLAND STATE HIGHWAY ADMINISTRATION

ROAD INVENTORY SHEET

Party Chief: GD
Recorder: EF
Assistant:
Map No./Dir.: E11D /
State Coordinates:

Road No.: I 95
Road Name:
County: PRINCE GEORGES
Date: 7-24-01
Sheet No.: 37 OF 42

SYSTEM: FUNCT CLASS; HWY SYS; HPMS SAMPLE
TRAFFIC: PREG. REST.; COM/IND ACCESS

LINE DIAGRAM

29 70 (MM 30)
29 52
OLD GUNPOWDER RD
STA# 1620300
CO
29 40
2
ACCEL
12' I
X-OVER
29 12
'D'
28 91
COLLECTOR
9
12' I DECEL

NHS
Urban Interstate
State Primary

TRAFFIC: CONTROL; COM/IND ACCESS; PREG. REST.

PAVEMENT DATA
2-48' I
2-10' I SHD OUT
2-10' I SHD IN
126' NB MED
8 ML

TRAFFIC CODES

TRAFFIC CONTROLS: STOP SIGN-SS, TRAFFIC LIGHT=T.L., FLASHING RED BALL-F.R.

TRAFFIC CODES

PARKING RESTRICTIONS: A.M. PEAK, P.M. PEAK, A.M./P.M. PEAK, NO PARKING ANYTIME-N.P., COMM/IND. ACCESS=I

SYSTEM				TRAFFIC		LINE DIAGRAM				TRAFFIC			PAVEMENT DATA
	FUNCT CLASS	HWY SYS	HPMS SAMPLE	PRKG REST	COM/IND ACCESS					CONTROL	COM/IND ACCESS	PRKG. REST.	
NHS	Urban Interstate	State Primary											
							31	39	48" RCP				
							31	15	48" RCP				
							31	04	48" RCP				
						X-OVER							
							30	84					
							30	58	MM 31				
							30	41	60" RCP				
							30	15	PT				
									45°				
									STR# 1619400				2-48' I
													2-10' I SHD OUT
						INDIAN	29	92	CREEK				2-10' I SHD IN
									2-CBC'S L 11' x W 200' x D 8'				126' NB MED
													8 ML
							29	74	PC				

SHA 51.3 - 8 Revised
4.83

MARYLAND STATE HIGHWAY ADMINISTRATION

ROAD INVENTORY SHEET

Party Chief: GD
Recorder: EF
Assistant:
Map No./Dir.: E11D /
State Coordinates:

Road No.: I 95
Road Name:
County: PRINCE GEORGES
Date: 7-24-01
Sheet No.: 39 OF 42

TRAFFIC CODES
TRAFFIC CONTROLS: STOP SIGN-SS, TRAFFIC LIGHT-T.L., FLASHING RED BALL-F.R.

TRAFFIC CODES
PARKING RESTRICTIONS: A.M. PEAK, P.M. PEAK, A.M./P.M. PEAK, NO PARKING ANYTIME-N.P., COMM/IND. ACCESS=I

SYSTEM				TRAFFIC		LINE DIAGRAM	TRAFFIC			PAVEMENT DATA
	FUNCT CLASS	HWY SYS	HPMS SAMPLE	PREG. REST.	COM/IND ACCESS		CONTROL	COM/IND ACCESS	PREG. REST.	
						④				
						32 20 ACCEL 60" CMP				
						⑦ 32 16 12' I DECEL				
						32 15 12' I				
						32 00 PC				
						31 94 84" CMP				
						X-OVER				
						31 79				
										2-48'I
						31 69 ACCEL 12' I (MM 32)				2-10'I SHD OUT
										2-10'I SHD IN
										126' GRSMED
						31 61				8 ML
						# 1619500				
						VAN DUSEN RD 31 59 CO B				X
										2-48'I
										2-10'I SHD OUT
										2-10'I SHD IN
										126' NB MED
										8 ML
NHS Urban Interstate State Primary										

SYSTEM: FUNCT. CLASS | HWY SYS | HPMS SAMPLE | TRAFFIC: PRKG REST | COM/IND ACCESS

LINE DIAGRAM

TRAFFIC: CONTROL | COM/IND ACCESS | PRKG. REST.

PAVEMENT DATA

NHS
Urban Interstate
State Primary

000950003330

100950003290

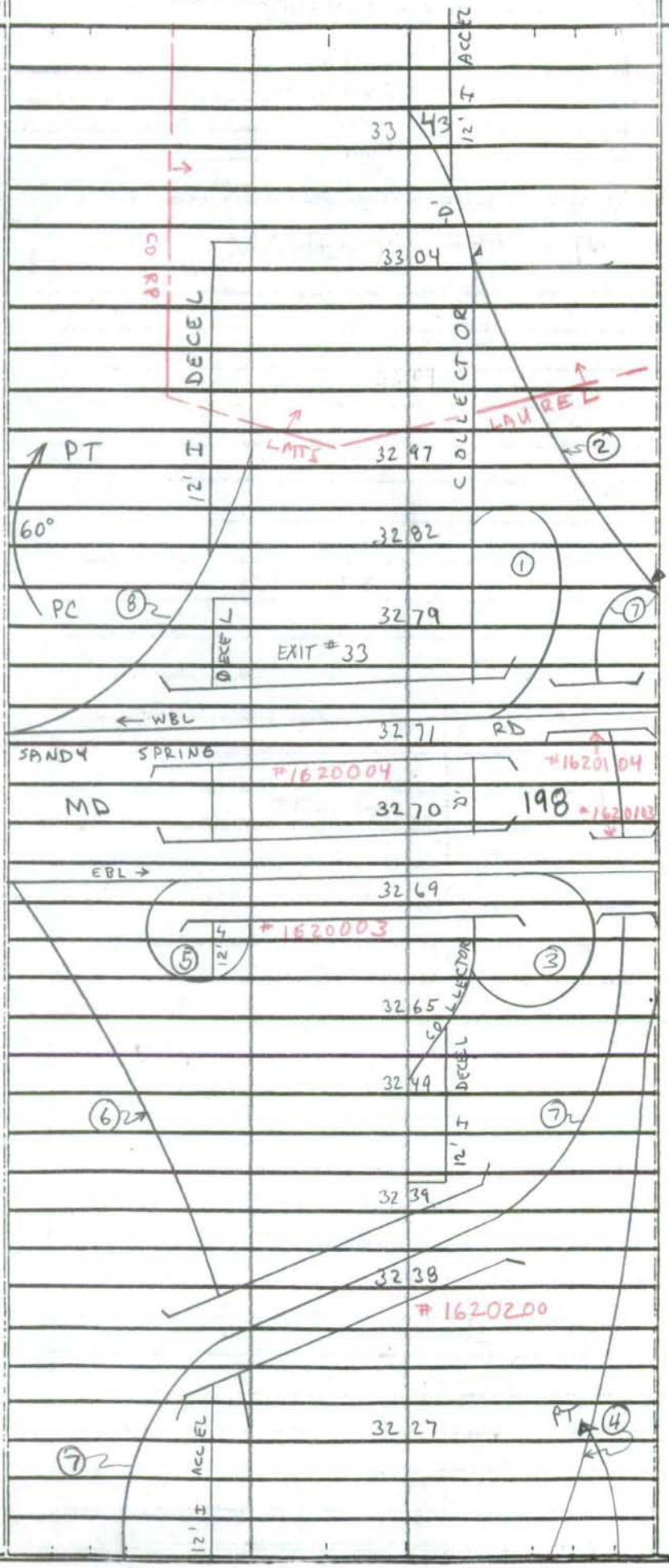

2-48' I
2-10' I SHD OUT
2-10' I SHD IN
126' GRS MED
8 ML

SHA 51.3 - 8 Revised
4.83

MARYLAND STATE HIGHWAY ADMINISTRATION

ROAD INVENTORY SHEET

Party Chief: GD
Recorder: EF
Assistant:
Map No./Dir.: E11D /
State Coordinates:

Road No.: I-95
Road Name:
County: PRINCE GEORGES
Date: 7-24-01
Sheet No.: 41 OF 42

TRAFFIC CODES
TRAFFIC CONTROLS: STOP SIGN-SS, TRAFFIC LIGHT-T.L., FLASHING RED BALL-F.R.

TRAFFIC CODES
PARKING RESTRICTIONS: A.M. PEAK, P.M. PEAK, A.M./P.M. PEAK, NO PARKING ANYTIME-N.P., COMM/IND. ACCESS=E

SYSTEM	FUNCT CLASS	HWY SYS	HPMS SAMPLE	TRAFFIC PRKG. REST.	TRAFFIC COM/IND ACCESS	LINE DIAGRAM	TRAFFIC CONTROL	TRAFFIC COM/IND ACCESS	TRAFFIC PRKG. REST.	PAVEMENT DATA
NHS	Urban Interstate	State Primary	000950003330							
						STR# 1619900				
						BROOKLYN BRIDGE RD				
						CO 33 77 3				
						LAUREL				
						CORP LMTS 33 69				
						33 67 MM34				
						X-OVER				
						33 61				
						VMS #320 33 58				
										2-48'I
										2-10'I SHD OUT
						33 51				2-10'I SHD IN
										126' GRS MED
										8 ML
						12' I ACCEL				

COUNTY PG ROAD NO. I 95 PAGE 42 OF 42

SYSTEM: FUNCT CLASS | HWY SYS | HPMS SAMPLE
TRAFFIC: PREG REST | COM/IND ACCESS

LINE DIAGRAM

TRAFFIC: % CH HVY | COM/IND ACCESS | PREG. REST.

PAVEMENT DATA

NHS
Urban Interstate
State Primary

STR # 1619702

HOWARD

PRINCE GEORGES

PATUXENT

34 15

34 10

34 05

STR # 1619701

CO LINE

CO LINE

RIVER

2-48 'I

2-10 'I SHD OUT

2-10 'I SHD IN

126' GRS MED

8 ML

SR01 7-24-01 GD/EF

STRI-97 99-10 ST

SHA 51.3 - 8 Revised 4.83

MARYLAND STATE HIGHWAY ADMINISTRATION

ROAD INVENTORY SHEET

Party Chief: GD
Recorder: EF
Assistant:
Map No./Dir.: F11B / SW
State Coordinates: 814-437

Road No.: I95 SB
Road Name: OUT OF SIGHT LANE
County: PRINCE GEORGES
Date: 7-24-01
Sheet No.: 1 OF 3

TRAFFIC CODES: TRAFFIC CONTROLS: STOP SIGN-SS, TRAFFIC LIGHT=T.L., FLASHING RED BALL=F.R.

TRAFFIC CODES: PARKING RESTRICTIONS: A.M. PEAK, P.M. PEAK, A.M./P.M. PEAK, NO PARKING ANYTIME=N.P., COMM/IND. ACCESS=E

SYSTEM: FUNCT CLASS, HWY SYS, NPMS SAMPLE — TRAFFIC: PRKG. REST., COM/IND ACCESS

LINE DIAGRAM

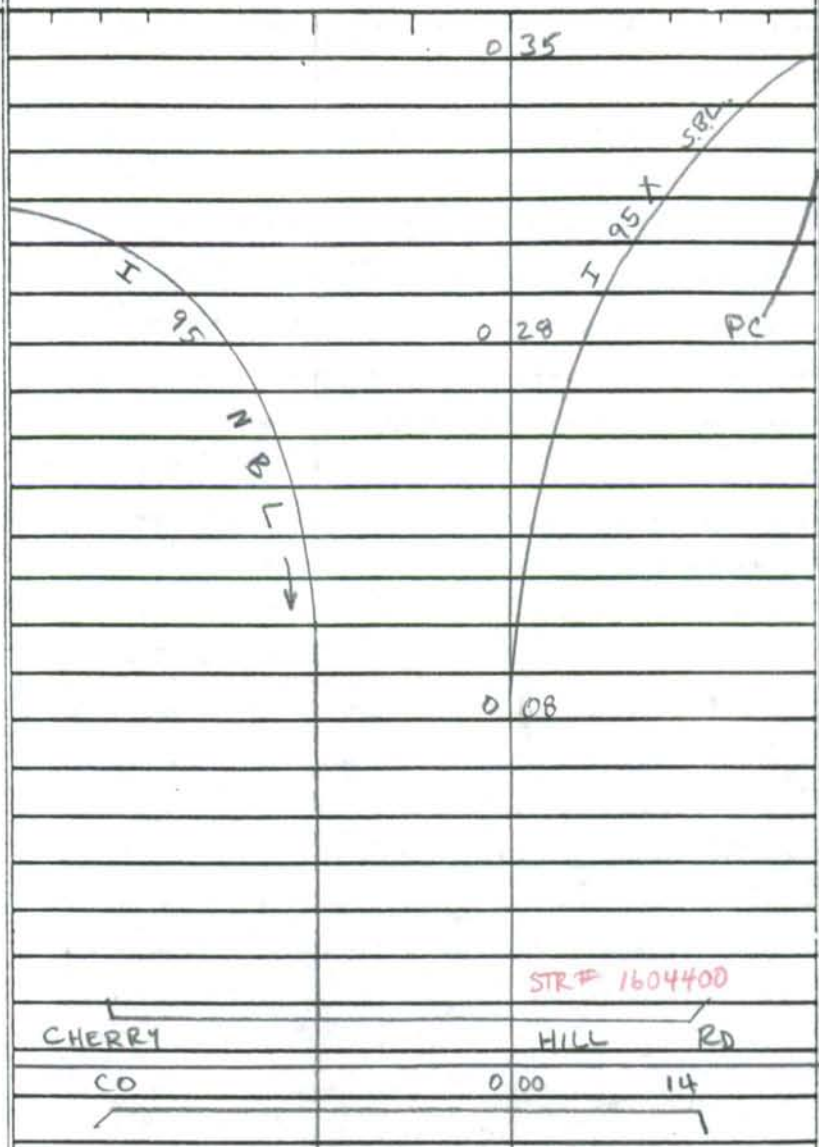

TRAFFIC: CONTROL, COM/IND ACCESS, PRKG. REST.

PAVEMENT DATA

24'I
10'I SHD LT
2 ML

48'I
2-10'I SHD
4 ML

2-48'I
2-10'I SHD OUT
2-10'I SHD IN
126' NB MED
8 ML

NHS
Urban Interstate
State Primary

COUNTY P6 ROAD NO. I95 SBL PAGE 2 OF 3

SYSTEM				TRAFFIC		LINE DIAGRAM	TRAFFIC			PAVEMENT DATA
	FUNCT CLASS	HWY SYS	HPMS SAMPLE	PRKG REST	COM/IND ACCESS		CONTROL	COM/IND ACCESS	PRKG. REST.	
NHS	Urban Interstate	State Primary								24'I
						1 19 PT				4'I SHD RT
										10'I SHD LT
										2 ML
						STR # 1617600 90°				
						1 09				X
						1 05 BRANCH				
						LITTLE PAINT				
						I 495 0 94 WBL →				
						LITTLE PAINT				
						0 83 BRANCH				
						NBL				
						0 80				
						I 95 X				
						FROM I-95 NB TO RAMP → I95X SB				
						0 72 7				
						PAINT BR				
						0 69				
						LITTLE				24' J
						LITTLE PAINT				4'J SHD RT
						0 64				12'J SHD LT
						BRANCH				(40'J, JW-W)
										2 ML
						0 59 PC				X
										24'I
						0 54 PT				4'I SHD RT
										10'I SHD LT
										2ML
						30°				

SHA 51.3 - 8 Revised
4.83

MARYLAND STATE HIGHWAY ADMINISTRATION

ROAD INVENTORY SHEET

Party Chief: GD
Recorder: EF
Assistant:
Map No./Dir.: F11B /
State Coordinates:

Road No.: I95 SB
Road Name: OUT OF SIGHT LANE
County: PRINCE GEORGES
Date: 7-24-01
Sheet No.: 3 OF 3

TRAFFIC CODES
TRAFFIC CONTROLS: STOP SIGN=S, TRAFFIC LIGHT=T.L., FLASHING RED BALL=F.R.

TRAFFIC CODES
PARKING RESTRICTIONS: A.M. PEAK, P.M. PEAK, A.M./P.M. PEAK, NO PARKING ANYTIME-N.P., COMM/IND. ACCESS=I

SYSTEM				TRAFFIC		LINE DIAGRAM	TRAFFIC			PAVEMENT DATA
	FUNCT CLASS	HWY SYS	HPMS SAMPLE	PREG. REST.	COMM/IND ACCESS		CONTROL	COMM/IND ACCESS	PREG. REST.	
NHS	Urban Interstate	State Primary				I-95				
						X-OVER 158				
						NBL				60'I
										12'I SHO RT
										10'I SHO LT
										5ML
						STR# 1612500				
						CHERRY HILL RD				
						CO 139 14				
										24'I
										10'I SHO LT
										2ML
						I-495 COLLECTOR				
						120				
										24'I
										4'I SHO RT
						I-95 EBL				10'I SHO LT
										2ML
						I-495 WBL				

COUNTY _____ ROAD NO. _____ PAGE ___ OF ___

SYSTEM				TRAFFIC		LINE DIAGRAM	TRAFFIC			PAVEMENT DATA
FUNCT CLASS	HWY SYS	HPMS SAMPLE		PREG	COM/IND ACCESS		CHANNEL	COM/IND ACCESS	PREG. REST.	

MARYLAND STATE HIGHWAY ADMINISTRATION
ACCIDENT STUDIES DIVISION

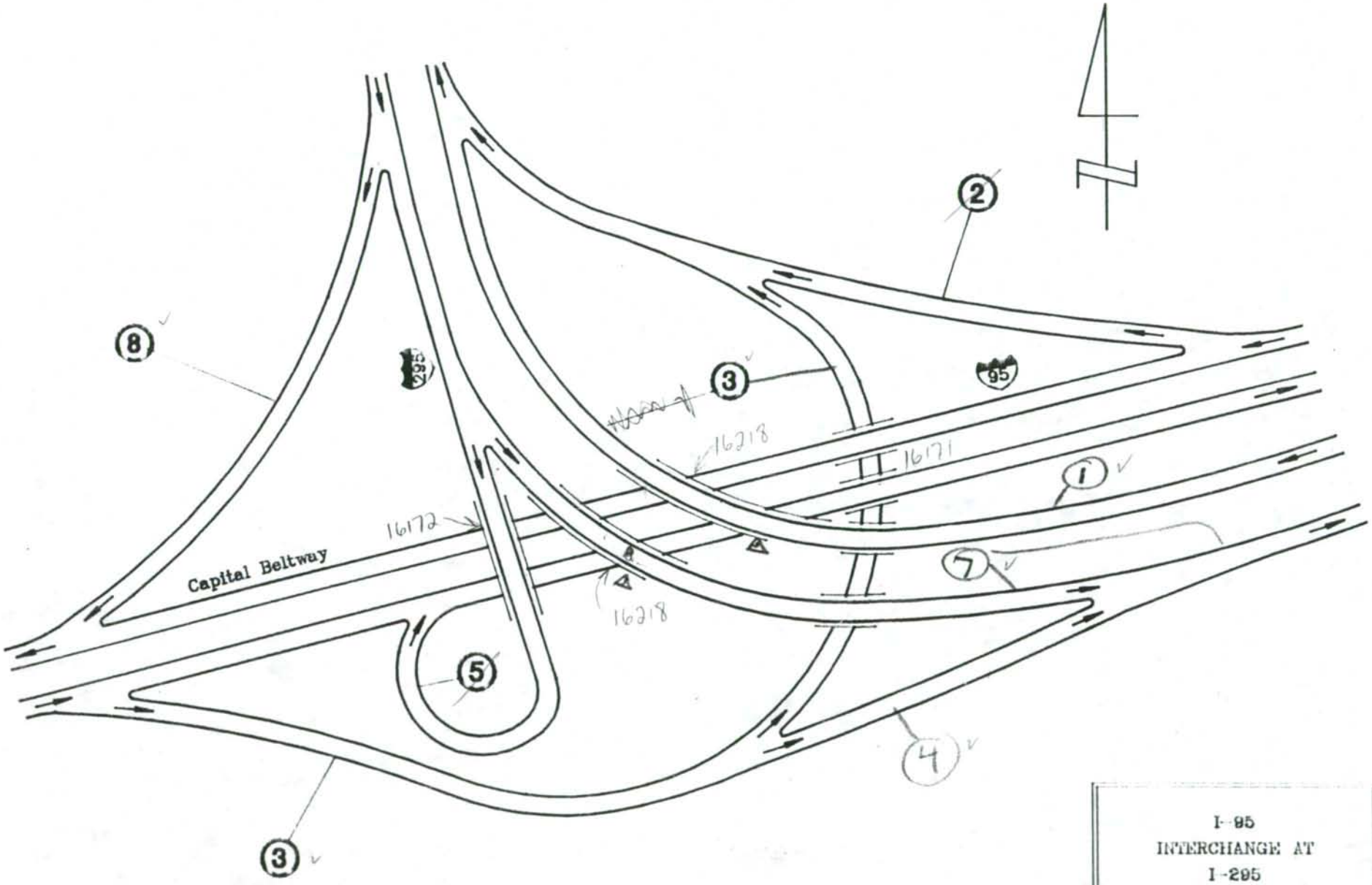

Note: Interchange under construction

I-95
INTERCHANGE AT
I-295

16-58

611C 795-350

RP 0095 001 0172

SR-01
7-27-01
GDEF

SHA 51.3 - 8 Revised
4.83

MARYLAND STATE HIGHWAY ADMINISTRATION

ROAD INVENTORY SHEET

PB/AL
10-2-97
ST R.I.

Party Chief G. DAVIS
Recorder A. ROUTH
Assistant
Map No./Dir. 6 11C / N
State Coordinates 296 - 350

Road No. RAMP 1
Road Name NB MD 210 TO WB I-95
County PRINCE GEORGES
Date 4/15/94
Sheet No. 1 OF 3

TRAFFIC CODES

TRAFFIC CONTROLS: STOP SIGN=SS, TRAFFIC LIGHT=T.L., FLASHING RED BALL=F.R.

TRAFFIC CODES

PARKING RESTRICTIONS: A.M. PEAK, P.M. PEAK, A.M./P.M. PEAK, NO PARKING ANYTIME=N.P., COMM/IND. ACCESS=E

SYSTEM				TRAFFIC		LINE DIAGRAM	TRAFFIC			PAVEMENT DATA
FED. AID.	FUNCT CLASS.	HWY. SYS.	HPMS SAMPLE	PRKG. REST.	COM/IND. ACCESS		CONTROL	COM/IND. ACCESS	PRKG. REST.	
						STR# 16221				
						0 398				24' I
										6' I SHD RT
						MD 0 36 210				10' I SHD LT
										2 ML
						0 33 44' J, JW-W				
						0 26/30 I-95			X	
						RAMP 4 TO EB				
						0 19 DECEL PC				
						12'4				24' I
						0 12				12' I SHD RT
										4' I SHD LT
										2 ML
						0 05			X	
										24' I
										12' I SHD RT
						NBL				4' I SHD LT
										J WALL RT
						MD				2 ML
						0 0 0				
						X				
						210				
						SBL				

SYSTEM				TRAFFIC		LINE DIAGRAM	TRAFFIC			PAVEMENT DATA
FED. AID.	FUNCT. CLASS.	HWY. SYS.	HPMS SAMPLE	PRKG. REST.	COM/IND ACCESS		CONTROL	COM/IND ACCESS	PRKG. REST.	
										24'I
										12'I SHD RT
										3'I SHD LT
										2 ML
						0 98				X
						# 7				24'I
										15'I SHD RT
										3'I SHD LT
										J WALL RT
						X-OVER				2 ML
						0 87				X
						0 85				24'I
						X-OVER 44'J J crb-w				12'I SHD RT
						RAMP 0 83				3'I SHD LT
										2 ML
						0 75 ~~PT~~				X
						0 70 PT				
										24'I
										15'I SHD RT
						140°				3'I SHD LT
										J WALL RT
										2 ML
						STR# 16219				
						0 55				X
						OXON HILL RD				
						CO 0 54 114				24'I
										6'I SHD RT
						0 53 40'J, JW-W				10'I SHD LT
										2 ML

SHA 51.3 - 8 Revised
4.83

MARYLAND STATE HIGHWAY ADMINISTRATION

ROAD INVENTORY SHEET

Party Chief: G. DAVIS
Recorder: A. ROUTH
Assistant:
Map No./Dir.: 611C / N
State Coordinates: 796-350

Road No.: RAMP 1
Road Name: NB MD 210 TO WB I-95
County: PRINCE GEORGES
Date: 4/15/94
Sheet No.: 3 OF 3

TRAFFIC CODES
TRAFFIC CONTROLS: STOP SIGN=SS, TRAFFIC LIGHT=T.L., FLASHING RED BALL=F.R.

TRAFFIC CODES
PARKING RESTRICTIONS: A.M. PEAK, P.M. PEAK, A.M./P.M. PEAK, NO PARKING ANYTIME=N.P., COMM/IND. ACCESS=E

SYSTEM: FED. AID.	SYSTEM: FUNCT CLASS.	SYSTEM: HWY. SYS.	SYSTEM: HPMS SAMPLE	TRAFFIC: PRKG. REST.	TRAFFIC: COM/IND. ACCESS	LINE DIAGRAM	TRAFFIC: CONTROL	TRAFFIC: COM/IND. ACCESS	TRAFFIC: PRKG. REST.	PAVEMENT DATA
						#16218				
						I-295				
						0.~~01~~03				
						I PT 1 ~~40~~35 95				
						1 31 RAMP #3				
						80°				
						1 29 47' J, JW-W				
										24' I
										2-12' I SHD
						PC 1 16				J WALL LT
										2 ML
						PC 1 12				
										24' I
										12' I SHD RT
										3' I SHD LT
										2 ML

SYSTEM				TRAFFIC		LINE DIAGRAM	TRAFFIC			PAVEMENT DATA
FED. AID.	FUNCT. CLASS.	HWY. SYS.	HPMS SAMPLE	PRK.G. REST.	COM/IND ACCESS		CONTROL	COM/IND ACCESS	PRK.G. REST.	

RP00950020200

SHA 51.3 - 8 Revised
4.83

MARYLAND STATE HIGHWAY ADMINISTRATION

SR-01
7-29-01
GDIEF

ROAD INVENTORY SHEET

BB/AL
10-2-97
ST R.I.
A/T

Party Chief G. DAVIS
Recorder A. BAUTH
Assistant
Map No./Dir. 6116 / W
State Coordinates 795-350

Road No. RAMP # 2
Road Name WB I95 to NB I295
County Prince Georges
Date 4-15-94
Sheet No. 1 OF 1

TRAFFIC CODES
TRAFFIC CONTROLS: STOP SIGN=SS, TRAFFIC LIGHT=T.L., FLASHING RED BALL=F.R.

TRAFFIC CODES
PARKING RESTRICTIONS: A.M. PEAK, P.M. PEAK, A.M./P.M. PEAK, NO PARKING ANYTIME=N.P., COMM/IND. ACCESS=E

SYSTEM				TRAFFIC		LINE DIAGRAM	TRAFFIC			PAVEMENT DATA
FED. AID.	FUNCT CLASS.	HWY. SYS.	HPMS SAMPLE	PRKG. REST.	COM/IND. ACCESS		CONTROL	COM/IND. ACCESS	PRKG. REST.	
						295				
						X				
						PT 053				24'I
						I				10'I Shd RT
										JcbLT
						039			X	1 mL
										14'I
										10'I Shd RT
										1 mL
						90° RAMP #3				
						027			X	
										14'I
										10'I Shd RT
										4'I Shd LT
										~~JcbLT~~
						024			X	1 mL
										14'I
										12'I Shd RT
										8'I Shd LT
										1 mL
						005			X	
										14'I
										12'I Shd RT
										1 mL
						I				
						PC 000			X	
						X				
						95				

RAMP2 I 95/I 295

SYSTEM				TRAFFIC		LINE DIAGRAM	TRAFFIC			PAVEMENT DATA
FED. AID.	FUNCT. CLASS.	HWY. SYS.	HPMS SAMPLE	PRKG. REST.	COM/IND ACCESS		CONTROL	COM/IND ACCESS	PRKG. REST.	

SHA 51.3 - 8 Revised
4.83

RP 00950030135
SR-01
7-29-01
GDIES

MARYLAND STATE HIGHWAY ADMINISTRATION

ROAD INVENTORY SHEET

BB/AL
10-2-97
ST R.I.

Party Chief G. DAVIS
Recorder A ROUTH
Assistant
Map No./Dir. 6 11 C / E
State Coordinates 794-350

Road No. RAMP 3
Road Name I 95 EB TO RAMP 2
County PRINCE GEORGES
Date 4/15/94
Sheet No. 1 OF 2

TRAFFIC CODES
TRAFFIC CONTROLS: STOP SIGN=SS, TRAFFIC LIGHT=T.L., FLASHING RED BALL=F.R.

TRAFFIC CODES
PARKING RESTRICTIONS: A.M. PEAK, P.M. PEAK, A.M./P.M. PEAK, NO PARKING ANYTIME=N.P., COMM/IND. ACCESS=E

SYSTEM				TRAFFIC		LINE DIAGRAM	TRAFFIC			PAVEMENT DATA
FED. AID.	FUNCT CLASS.	HWY. SYS.	HPMS SAMPLE	PRKG. REST.	COM/IND. ACCESS		CONTROL	COM/IND. ACCESS	PRKG. REST.	
						STR # 16218				16'I
						RAMP 0 53				10'I SHD RT
						RAMP				8'I SHD LT
						18'+ VC				J CRB LT
						50' PILLAR-WALL				1 ML
						0 28				
						0 21 DECEL 121				
						PC				
						0 12				~~24'I~~ 16'I
										~~10'I SHD RT~~
										~~J CRB LT~~
										~~1 ML~~
						0 05				
						EBL I				16'I
										10'I SHD RT
										1 ML
						WBL 0 00				
						95				

SYSTEM: FED. AID. | FUNCT. CLASS. | HWY. SYS. | HPMS SAMPLE

TRAFFIC: PRKG. REST. | COM/IND ACCESS

LINE DIAGRAM

TRAFFIC: CONTROL | COM/IND ACCESS | PRKG. REST.

PAVEMENT DATA

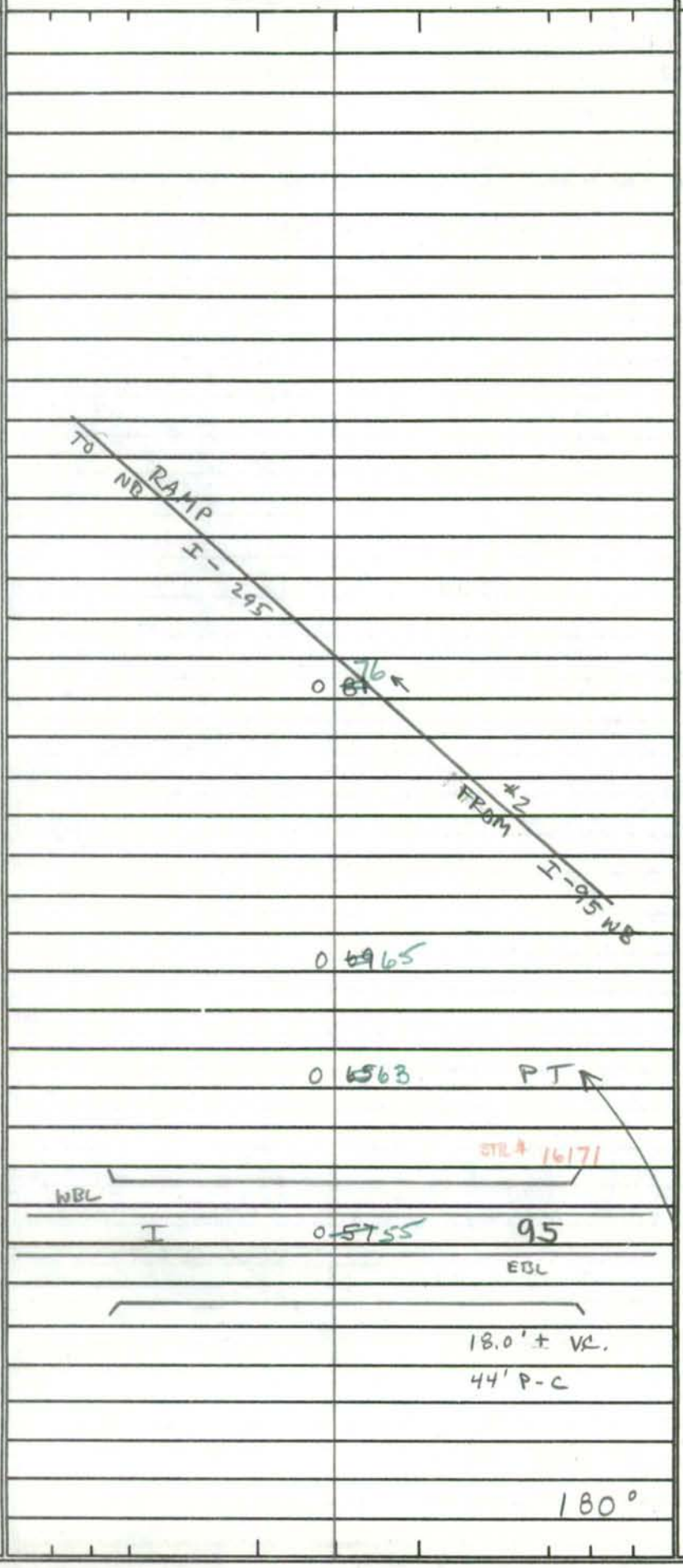

PAVEMENT DATA

14' I
J CRB LT
1 ML

14' I
J CRB LT
20' I SHD RT
1 ML

16' I
10' I SHD RT
8' I SHD LT
J CRB LT
1 ML

SHA 51.3 - 8 Revised
4.83

RP0095004 0135
SR-01
7-27-01
GDIEF

MARYLAND STATE HIGHWAY ADMINISTRATION

ROAD INVENTORY SHEET

BB/AL
10-2-97
ST R.I.

Party Chief G DAVIS
Recorder A. ROUTH
Assistant
Map No./Dir. 611C / E
State Coordinates 796-350

Road No. RAMP 4
Road Name RAMP # 3 TO RAMP 7
County PRINCE GEORGES
Date 4/15/94
Sheet No. 1 OF 1

TRAFFIC CODES
TRAFFIC CONTROLS: STOP SIGN=S.S., TRAFFIC LIGHT=T.L., FLASHING RED BALL=F.R.

TRAFFIC CODES
PARKING RESTRICTIONS: A.M. PEAK, P.M. PEAK, A.M./P.M. PEAK, NO PARKING ANYTIME=N.P., COMM/IND. ACCESS=E

SYSTEM				TRAFFIC		LINE DIAGRAM	TRAFFIC			PAVEMENT DATA
FED. AID.	FUNCT CLASS.	HWY. SYS.	HPMS SAMPLE	PRKG. REST.	COM/IND. ACCESS		CONTROL	COM/IND. ACCESS	PRKG. REST.	
						NB 1				
						← RAMP X 7 SB				
						RAMP 0 452				
										14' I
										10' I SHD RT
										1 ML
						0 363				
						0 18 PT				16' I
						35°				10' I SHD RT
										4' I SHD LT
										1 ML
						0 06 PC				
						RAMP FROM I-95 ER				14' I
										10 I SHD RT
										1 ML
						0 00				
						TO 3 NB I-295				

RAMP 4 I95/I 295/MD210

SYSTEM				TRAFFIC		LINE DIAGRAM	TRAFFIC			PAVEMENT DATA
FED. AID.	FUNCT. CLASS.	HWY. SYS.	HPMS SAMPLE	PRK.G. REST.	COM/IND ACCESS		CONTROL	COM/IND ACCESS	PRK.G. REST.	

SHA 51.3 - 8 Revised
4.83

RP0095005 0161
SR-01
7-27-01
GO/EP

MARYLAND STATE HIGHWAY ADMINISTRATION

ROAD INVENTORY SHEET

BB/AL
10-2-97
ST RI.
A/T

Party Chief: G Daws
Recorder: M. Routh
Assistant:
Map No./Dir.: G11C / SE
State Coordinates: 795-350

Road No.: Ramp # 5
Road Name: SB I295 to EB I95
County: Prince Georges
Date: 4-15-94
Sheet No.: 1 OF 1

TRAFFIC CODES
TRAFFIC CONTROLS: STOP SIGN=SS, TRAFFIC LIGHT=T.L., FLASHING RED BALL=F.R.

TRAFFIC CODES
PARKING RESTRICTIONS: A.M. PEAK, P.M. PEAK, A.M./P.M. PEAK, NO PARKING ANYTIME=N.P., COMM/IND. ACCESS=E

SYSTEM				TRAFFIC		LINE DIAGRAM	TRAFFIC			PAVEMENT DATA
FED. AID.	FUNCT CLASS.	HWY. SYS.	HPMS SAMPLE	PRKG. REST.	COM/IND. ACCESS		CONTROL	COM/IND. ACCESS	PRKG. REST.	
						95 NBL				
						PTI 047				20'I
										JCB RT
						043				1 ML
						270°				20'I
										JCC
										1 ML
						022				
						PC 018 #16172 41'I JCC				
						I 016 95				
						NBL				
						014				
										14'I
										2-10'I SHD
										1 ML
						I 000 295				

RAMP 5 I95/I295

SYSTEM				TRAFFIC		LINE DIAGRAM	TRAFFIC			PAVEMENT DATA
FED. AID.	FUNCT. CLASS.	HWY. SYS.	HPMS SAMPLE	PRKG. REST.	COM/IND ACCESS		CONTROL	COM/IND ACCESS	PRKG. REST.	

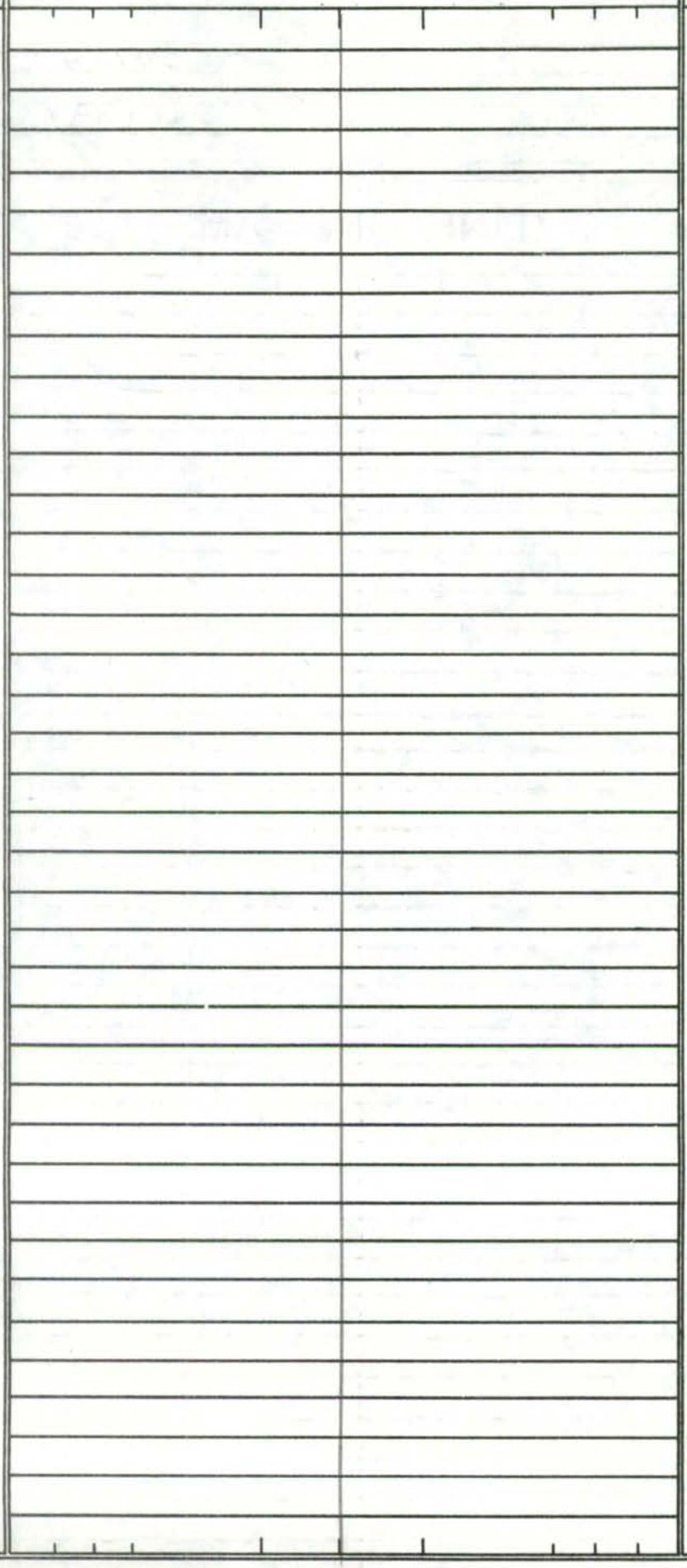

SHA 51.3 - 8 Revised
4.83

RP 0095007 0172

SR-01
7-27-01
GDIEF

MARYLAND STATE HIGHWAY ADMINISTRATION

ROAD INVENTORY SHEET

BB/AL
10-2-97
ST R.I.

Party Chief	GD	Road No.	RAMP 7
Recorder	AR	Road Name	SB I-295 TO SB MD 210
Assistant		County	PRINCE GEORGES
Map No./Dir.	611C / SE	Date	4/15/94
State Coordinates	796 - 350	Sheet No.	1 OF 2

TRAFFIC CODES
TRAFFIC CONTROLS: STOP SIGN=SS, TRAFFIC LIGHT=T.L., FLASHING RED BALL=F.R.

TRAFFIC CODES
PARKING RESTRICTIONS: A.M. PEAK, P.M. PEAK, A.M./P.M. PEAK, NO PARKING ANYTIME=N.P., COMM/IND. ACCESS=E

SYSTEM: FED. AID.	SYSTEM: FUNCT CLASS.	SYSTEM: HWY. SYS.	SYSTEM: HPMS SAMPLE	TRAFFIC: PRKG. REST.	TRAFFIC: COM/IND. ACCESS	LINE DIAGRAM	TRAFFIC: CONTROL	TRAFFIC: COM/IND. ACCESS	TRAFFIC: PRKG. REST.	PAVEMENT DATA
						0 43 ACCEL 12' I				
										24' I
						0 ~~30~~ 28 RAMP FROM # 4				12' I SHD RT
										3' I SHD LT
										2 ML
						0 26 RAMP 3 PT				
						STR# 16218				24' I
						0 09 80°				2-12' I SHD
						RAMP 0 07 #3				J WALL LT
										2 ML
						I 0 00 95 PC				
						0.01				
						47' J				
						J W-W				
						I-295				

RAMP 7 I95/I295/MD210 2 OF 2

LINE DIAGRAM

SYSTEM: FED. AID. | FUNCT. CLASS. | HWY. SYS. | HPMS SAMPLE

TRAFFIC: PRKG. REST. | COM/IND ACCESS

TRAFFIC: CONTROL | COM/IND ACCESS | PRKG. REST.

PAVEMENT DATA

MD 210

NB K

SB K

1 242

24' I

24' I SHD RT

2 ML

PT

1 110

24' I

12' I shd RT

1 03 STR # 16219

2mL

0 82

OXON HILL RD

CO 0 81 114

0 80

PC

0 73

RAMP

X-OVER

#16237

0 583

0 542 44' J

J W-W

X-OVER

0 531

24' I

12' I SHD RT

3' I SHD LT

2 ML

RP00950080133

SR-01
STRI-97

SHA 51.3 - 8 Revised
4.83

MARYLAND STATE HIGHWAY ADMINISTRATION

ROAD INVENTORY SHEET

Party Chief GD
Recorder EF
Assistant
Map No./Dir. 611C / S
State Coordinates 795 - 350

Road No. RAMP 8
Road Name SB I-295 TO WB I 95
County PRINCE GEORGES
Date 7-27-01
Sheet No. 1 OF 1

TRAFFIC CODES

TRAFFIC CONTROLS: STOP SIGN-SS, TRAFFIC LIGHT=T.L., FLASHING RED BALL-F.R.

TRAFFIC CODES

PARKING RESTRICTIONS: A.M. PEAK, P.M. PEAK, A.M./P.M. PEAK, NO PARKING ANYTIME-N.P., COMM/IND. ACCESS=I

SYSTEM				TRAFFIC		LINE DIAGRAM	TRAFFIC			PAVEMENT DATA
	FUNCT CLASS	HWY SYS	HPMS SAMPLE	PREG. REST.	COM/IND ACCESS		CONTROL	COM/IND ACCESS	PREG. REST.	
						95 EBL WBL PT T 0 38				16' I 6' I SHD RT J CRB RT 1 ML
						0 35				
						90°				16' I 4' I SHD LT 6' I SHD RT J CRB RT 1 ML
						0 04				
						I PC 0 80 SBL NBL 295				20' I J CRB RT 1 ML

COUNTY _____ ROAD NO. _____ PAGE ___ OF ___

SYSTEM			TRAFFIC		LINE DIAGRAM	TRAFFIC			PAVEMENT DATA
FUNCT CLASS	HWY SYS	HPMS SAMPLE	PREG REST	COM/IND ACCESS		S. CRITERIA	COM/IND ACCESS	PREG. REST.	

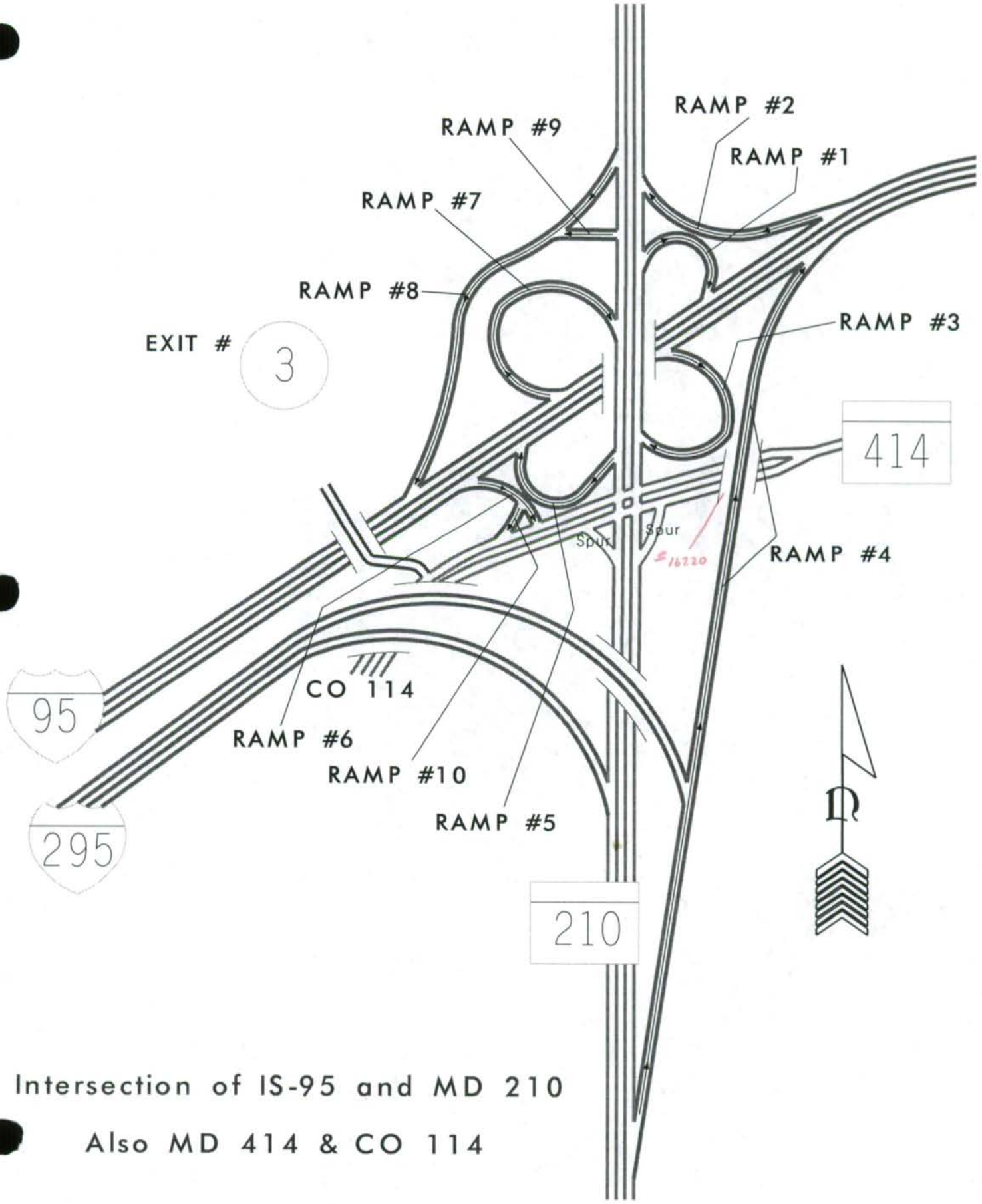

Intersection of IS-95 and MD 210

Also MD 414 & CO 114

SHA 51.3 - 8 Revised
4.83

RP00950010285
SR-31
7-2-01
GR/SF

MARYLAND STATE HIGHWAY ADMINISTRATION

ROAD INVENTORY SHEET

BB/AL
10-1-97
ST R.I.
A/T

Party Chief G DAVIS
Recorder A. Routh
Assistant
Map No./Dir. 6116/N
State Coordinates 800-353

Road No. Ramp #1
Road Name NB MD 210 to WB I 95
County Prince Georges
Date 4-15-94
Sheet No. 1 OF 1

TRAFFIC CODES
TRAFFIC CONTROLS: STOP SIGN=SS, TRAFFIC LIGHT=T.L., FLASHING RED BALL=F.R.

TRAFFIC CODES
PARKING RESTRICTIONS: A.M. PEAK, P.M. PEAK, A.M./P.M. PEAK, NO PARKING ANYTIME=N.P., COMM/IND. ACCESS=E

SYSTEM				TRAFFIC		LINE DIAGRAM	TRAFFIC			PAVEMENT DATA
FED. AID.	FUNCT CLASS.	HWY. SYS.	HPMS SAMPLE	PRKG. REST.	COM/IND. ACCESS		CONTROL	COM/IND. ACCESS	PRKG. REST.	
						95 PT J 018 270° MD PC 000 210				22 I JCC 1 ML

SYSTEM				TRAFFIC		LINE DIAGRAM	TRAFFIC				PAVEMENT DATA
FED. AID.	FUNCT. CLASS.	HWY. SYS.	HPMS SAMPLE	PRK.G. REST.	COM/IND ACCESS		CONTROL	COM/IND ACCESS	PRK.G. REST.		

SHA 51.3 - 8 Revised
4.83

MARYLAND STATE HIGHWAY ADMINISTRATION

RP00950020299
SR-01
7-24-01
GD/EF

ROAD INVENTORY SHEET

BB/AL
10-1-97
ST R.I.

Party Chief G. DAVIS
Recorder A. Bowth
Assistant
Map No./Dir. 6116 / W
State Coordinates 000-353

Road No. RAMP # 2
Road Name WBI95 TO NB210
County Prince Georges
Date 4-15-94
Sheet No. 1 OF 1

TRAFFIC CODES

TRAFFIC CONTROLS: STOP SIGN=SS, TRAFFIC LIGHT=T.L., FLASHING RED BALL=F.R.

PARKING RESTRICTIONS: A.M. PEAK, P.M. PEAK, A.M./P.M. PEAK, NO PARKING ANYTIME=N.P., COMM/IND. ACCESS=E

SYSTEM				TRAFFIC		LINE DIAGRAM	TRAFFIC			PAVEMENT DATA
FED. AID.	FUNCT CLASS.	HWY. SYS.	HPMS SAMPLE	PRKG. REST.	COM/IND. ACCESS		CONTROL	COM/IND. ACCESS	PRKG. REST.	
						210				
						PT MD 021				
						90°				
										20'I
										JCC
										1 ML
						003				
										16'I
										JCBRT
										1 ML
						PC I 000				
						95				

SYSTEM				TRAFFIC		LINE DIAGRAM	TRAFFIC			PAVEMENT DATA
FED. AID.	FUNCT. CLASS.	HWY. SYS.	HPMS SAMPLE	PRKG. REST.	COM/IND ACCESS		CONTROL	COM/IND ACCESS	PRKG. REST.	

SHA 51.3 - 8 Revised
4.83

MARYLAND STATE HIGHWAY ADMINISTRATION

RP00950030279
SR-01
7-26-01
GO/EF

ROAD INVENTORY SHEET

Party Chief G. DAVIS
Recorder A. Routh
Assistant
Map No./Dir. 6WC / E
State Coordinates 800-353

Road No. Ramp #3
Road Name EB I95 to NB MD 210
County Prince Georges
Date 4-15-94
Sheet No. 1 OF 1

BB/AL
10-1-97
ST RI.

SYSTEM: FED. AID. | FUNCT CLASS. | HWY. SYS. | HPMS SAMPLE
TRAFFIC: PRKG. REST. | COM/IND. ACCESS

LINE DIAGRAM

TRAFFIC: CONTROL | COM/IND. ACCESS | PRKG. REST.
PAVEMENT DATA

TRAFFIC CODES
TRAFFIC CONTROLS: STOP SIGN=SS, TRAFFIC LIGHT=T, L., FLASHING RED BALL=F.R.

TRAFFIC CODES
PARKING RESTRICTIONS: A.M. PEAK, P.M. PEAK, A.M./P.M. PEAK, NO PARKING ANYTIME=N.P., COMM/IND. ACCESS=E

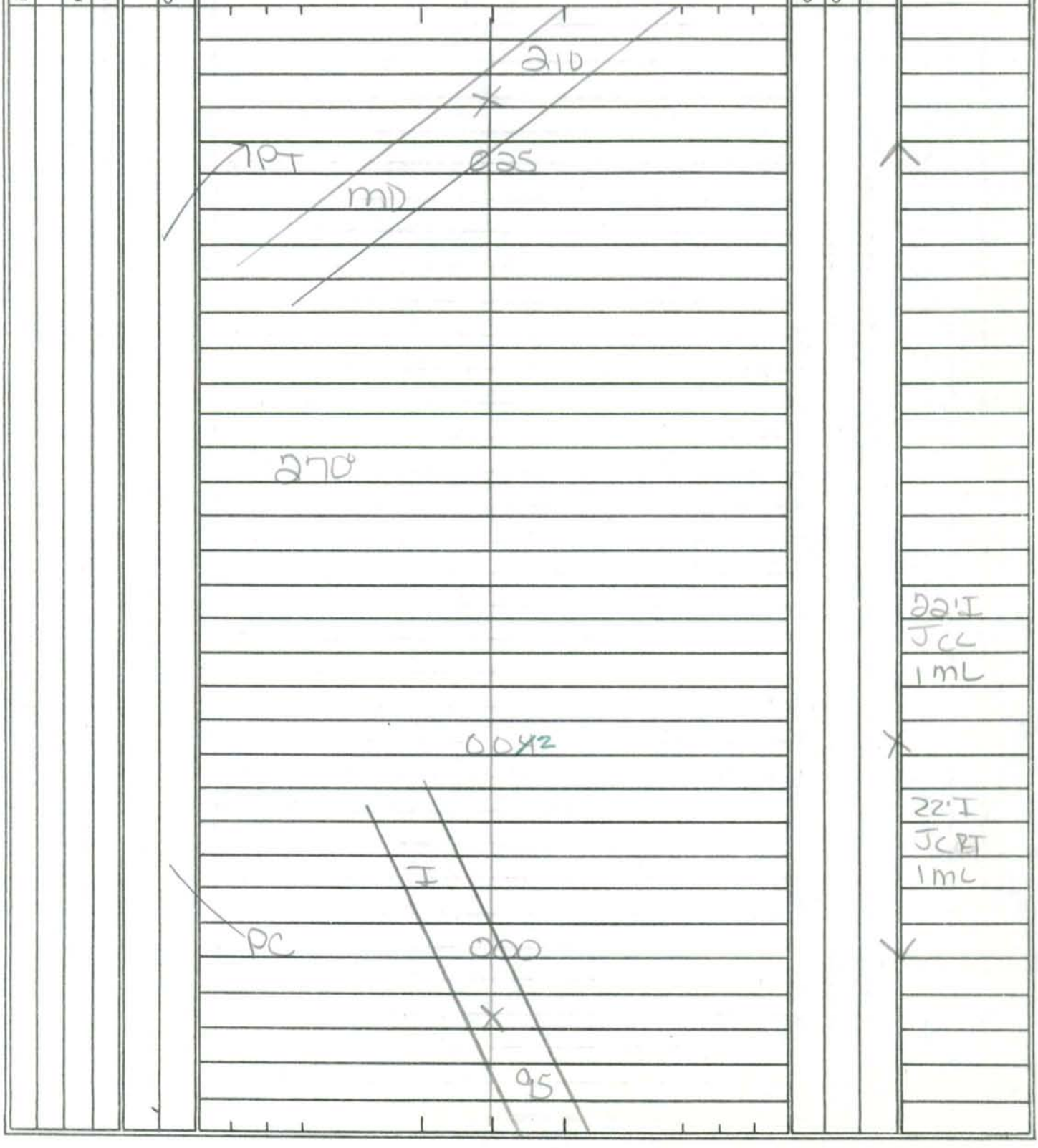


SYSTEM
FED. AID.
FUNCT. CLASS.
HWY. SYS.
HPMS SAMPLE
TRAFFIC
PRKG. REST.
COM/IND ACCESS
LINE DIAGRAM
TRAFFIC
CONTROL
COM/IND ACCESS
PRKG. REST.
PAVEMENT DATA

RP00950040302

SHA 51.3 - 8 Revised 4.83

MARYLAND STATE HIGHWAY ADMINISTRATION

ROAD INVENTORY SHEET

PER 4/17/94 SR 44 GD, AR

SR01 7-27-01 GDEP

89-7 BB/AL 10-1-97 ST R.I. A/T

Party Chief BB
Recorder BB
Assistant
Map No./Dir. /
State Coordinates

Road No. RAMP #4
Road Name RAMP (1) TO I95 NB
County P.G.
Date 2/20/90
Sheet No. 1 OF 1

TRAFFIC CODES
TRAFFIC CONTROLS: STOP SIGN=SS, TRAFFIC LIGHT=T.L., FLASHING RED BALL=F.R.

TRAFFIC CODES
PARKING RESTRICTIONS: A.M. PEAK, P.M. PEAK, A.M./P.M. PEAK, NO PARKING ANYTIME=N.P., COMM/IND. ACCESS=E

SYSTEM				TRAFFIC		LINE DIAGRAM	TRAFFIC			PAVEMENT DATA
FED. AID.	FUNCT CLASS.	HWY. SYS.	HPMS SAMPLE	PRK.G. REST.	COM/IND. ACCESS		CONTROL	COM/IND. ACCESS	PRK.G. REST.	
						95				
						S.B.L. NBL				
						0 57				
						I				15'I
										10'ISHDRT
										IML
						PT 90° 0 54				
						PC 0 41				
						0 35				
						OXON HILL Rd.				
						MD 0 34 414				
						#16220				
						0 33				
										15'I
										10'ISHDRT
										5'ISHDLT
						0 04				IML
						RAMP				15'I
										10'ISHDRT
						0 00				IML

SYSTEM				TRAFFIC		LINE DIAGRAM	TRAFFIC			PAVEMENT DATA
FED. AID.	FUNCT. CLASS.	HWY. SYS.	HPMS SAMPLE	PRKG. REST.	COM/IND ACCESS		CONTROL	COM/IND ACCESS	PRKG. REST.	

SHA 51.3 - 8 Revised
4.83

RP 0095 0050 269
SR 01
7-26-01
GD/EF

MARYLAND STATE HIGHWAY ADMINISTRATION

ROAD INVENTORY SHEET

Party Chief: G. Davis
Recorder: H. Kouth
Assistant:
Map No./Dir.: G11C / S
State Coordinates: 800.353

Road No.: Ramp #5
Road Name: SB MD 210 to EBI 95
County: Prince Georges
Date: 4-15-94
Sheet No.: 1 OF 1

BB/AL
10-1-97
ST R.I.
A/T

SYSTEM				TRAFFIC		LINE DIAGRAM	TRAFFIC			PAVEMENT DATA
FED. AID.	FUNCT. CLASS.	HWY. SYS.	HPMS SAMPLE	PRKG. REST.	COM/IND. ACCESS		CONTROL	COM/IND. ACCESS	PRKG. REST.	



TRAFFIC CODES
TRAFFIC CONTROLS: STOP SIGN=S.S., TRAFFIC LIGHT=T.L., FLASHING RED BALL=F.R.

TRAFFIC CODES
PARKING RESTRICTIONS: A.M. PEAK, P.M. PEAK, A.M./P.M. PEAK, NO PARKING ANYTIME=N.P., COMM/IND. ACCESS=E

22' I
JCC
1 ML

SYSTEM				TRAFFIC		LINE DIAGRAM	TRAFFIC			PAVEMENT DATA
FED. AID.	FUNCT. CLASS.	HWY. SYS.	HPMS SAMPLE	PRKG. REST.	COM/IND ACCESS		CONTROL	COM/IND ACCESS	PRKG. REST.	

SHA 51.3 - 8 Revised
4.83

RP00950060255
SR-01
7-27-01
GD/EP

MARYLAND STATE HIGHWAY ADMINISTRATION

ROAD INVENTORY SHEET

Party Chief: G. Davis
Recorder: A. Routh
Assistant:
Map No./Dir.: G11C /E
State Coordinates: 800-353

Road No.: Ramp # 6
Road Name: EBI 95 to EB OXON Hill RD.
County: Prince Georges
Date: 4-15-94
Sheet No.: 1 OF 1

BB/AL
10-1-97
ST R.I.

TRAFFIC CODES
TRAFFIC CONTROLS: STOP SIGN=SS, TRAFFIC LIGHT=T.L., FLASHING RED BALL=F.R.

TRAFFIC CODES
PARKING RESTRICTIONS: A.M. PEAK, P.M. PEAK, A.M./P.M. PEAK, NO PARKING ANYTIME=N.P., COMM/IND. ACCESS=E

SYSTEM: FED. AID.	SYSTEM: FUNCT CLASS.	SYSTEM: HWY. SYS.	SYSTEM: HPMS SAMPLE	TRAFFIC: PRKG. REST.	TRAFFIC: COM/IND. ACCESS	LINE DIAGRAM	TRAFFIC: CONTROL	TRAFFIC: COM/IND. ACCESS	TRAFFIC: PRKG. REST.	PAVEMENT DATA
						OXON HILL RD.				
						0 12	TL			
						CO 114				
						01'24'I JCL				
						RAMP 10 @ 0.00				
						PT 0 10				
						70°				27'I JCL 2mL
						0 05				
										24'I ~~10'I~~ 2mL
						I				
						PC 000				
						X				
						95				

SYSTEM				TRAFFIC		LINE DIAGRAM	TRAFFIC			PAVEMENT DATA
FED. AID.	FUNCT. CLASS.	HWY. SYS.	HPMS SAMPLE	PRKG. REST.	COM/IND ACCESS		CONTROL	COM/IND ACCESS	PRKG. REST.	

SHA 51.3 - 8 Revised
4.83

RP00950070274
SR-01
7-26-01
GA/EF

MARYLAND STATE HIGHWAY ADMINISTRATION

ROAD INVENTORY SHEET

BB/AL
10-1-97
ST R.I

Party Chief: G. Davis
Recorder: A. Routh
Assistant:
Map No./Dir.: G11C/W
State Coordinates: 800-353

Road No.: Ramp #7
Road Name: WBI95 to SB MD210
County: Prince Georges
Date: 4-15-94
Sheet No.: 1 OF 1

SYSTEM				TRAFFIC		LINE DIAGRAM	TRAFFIC			PAVEMENT DATA
FED. AID.	FUNCT CLASS.	HWY. SYS.	HPMS SAMPLE	PRKG. REST.	COM/IND. ACCESS		CONTROL	COM/IND. ACCESS	PRKG. REST.	
						210				
						X				
						PT 027				
						MD				
						270°				
										22'I JCC 1mL
						0.012				X
						I				22'I JCB RT 1mL
						PC 000				
						X				
						95				

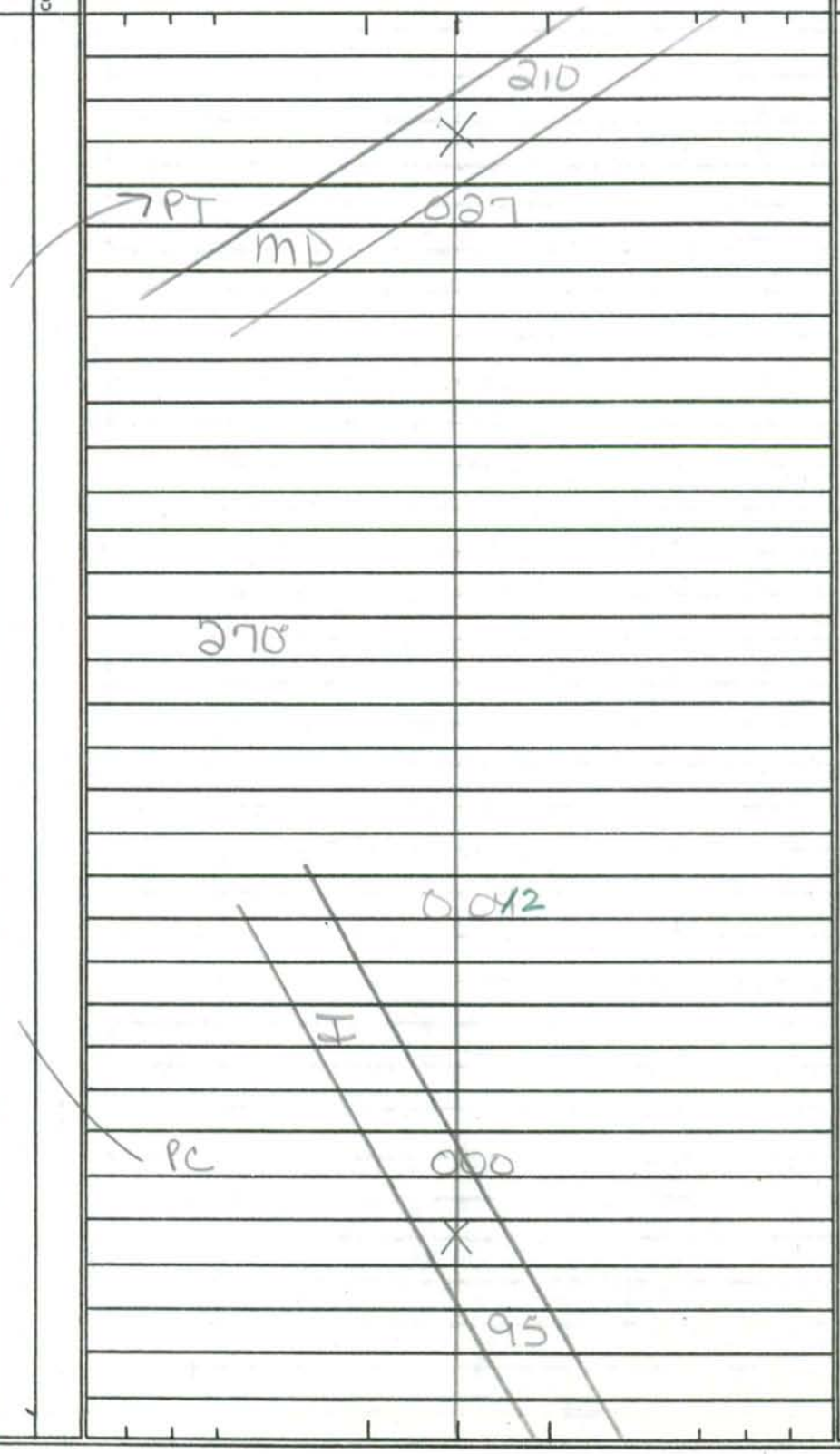

TRAFFIC CODES
TRAFFIC CONTROLS: STOP SIGN=SS, TRAFFIC LIGHT=T.L., FLASHING RED BALL=F.R.

TRAFFIC CODES
PARKING RESTRICTIONS: A.M. PEAK, P.M. PEAK, A.M./P.M. PEAK, NO PARKING ANYTIME=N.P., COMM/IND. ACCESS=E

SYSTEM				TRAFFIC		LINE DIAGRAM	TRAFFIC			PAVEMENT DATA
FED. AID.	FUNCT. CLASS.	HWY. SYS.	HPMS SAMPLE	PRKG. REST.	COM/IND ACCESS		CONTROL	COM/IND ACCESS	PRKG. REST.	

SHA 51.3 - 8 Revised
4.83

MARYLAND STATE HIGHWAY ADMINISTRATION

ROAD INVENTORY SHEET

RP 00950080254
SA-01
7-29-01
GO/CF

BB/AL
10-1-97
ST R.I.
A/T

Party Chief G. Davis
Recorder A. Routh
Assistant
Map No./Dir. 61C / SW
State Coordinates 800-353

Road No. Ramp #8
Road Name SB MD 210 to OB I 95
County Prince Georges
Date 4-15-94
Sheet No. 1 OF 1

TRAFFIC CODES
TRAFFIC CONTROLS: STOP SIGN=SS, TRAFFIC LIGHT=T.L., FLASHING RED BALL=F.R.

TRAFFIC CODES
PARKING RESTRICTIONS: A.M. PEAK, P.M. PEAK, A.M./P.M. PEAK, NO PARKING ANYTIME=N.P., COMM/IND. ACCESS=E

SYSTEM				TRAFFIC		LINE DIAGRAM	TRAFFIC			PAVEMENT DATA
FED. AID.	FUNCT CLASS.	HWY. SYS.	HPMS SAMPLE	PRKG. REST.	COM/IND. ACCESS		CONTROL	COM/IND. ACCESS	PRKG. REST.	
						95				
						PT 035				
						40° PC 028				
										20'I
						020 PT				JCC
										1mL
						015 40°				
										24'I on
										Tapers to 20'I
										JCb RT
										10'I Shd LT
						PRC 008 PRC				1mL
						Ramp #9				
						70°				
										20'I
										JCC
										1mL
						MD				
						PC 000				
						210				

SYSTEM				TRAFFIC		LINE DIAGRAM	TRAFFIC			PAVEMENT DATA
FED. AID.	FUNCT. CLASS.	HWY. SYS.	HPMS SAMPLE	PRK.G. REST.	COM/IND ACCESS		CONTROL	COM/IND ACCESS	PRK.G. REST.	

SHA 51.3 - 8 Revised
4.83

RP0095 0090254
SR-01
7-27-01
GD/EF

MARYLAND STATE HIGHWAY ADMINISTRATION

ROAD INVENTORY SHEET

BB/AL
10-1-97
ST R.I.

Party Chief G. Davis
Recorder A. Kauth
Assistant
Map No./Dir. GIIC /W
State Coordinates 800-353

Road No. Ramp #9
Road Name NB MD210 to Ramp #8
County Prince Georges
Date 4-15-94
Sheet No. 1 OF 1

SYSTEM				TRAFFIC		LINE DIAGRAM	TRAFFIC			PAVEMENT DATA
FED. AID.	FUNCT CLASS.	HWY. SYS.	HPMS SAMPLE	PRKG. REST.	COM/IND. ACCESS		CONTROL	COM/IND. ACCESS	PRKG. REST.	
						Ramp 0.06 #8				
										16'I
										2.5'I Shds
										1mL
						IndianHead Hwy				
						MD 000 210 PC				



TRAFFIC CODES
TRAFFIC CONTROLS: STOP SIGN=SS, TRAFFIC LIGHT=T.L., FLASHING RED BALL=F.R.

TRAFFIC CODES
PARKING RESTRICTIONS: A.M. PEAK, P.M. PEAK, A.M./P.M. PEAK, NO PARKING ANYTIME=N.P., COMM/IND. ACCESS=E

SYSTEM				TRAFFIC		LINE DIAGRAM	TRAFFIC			PAVEMENT DATA
FED. AID.	FUNCT. CLASS.	HWY. SYS.	HPMS SAMPLE	PRKG. REST.	COM/IND ACCESS		CONTROL	COM/IND ACCESS	PRKG. REST.	

EXIT 3
RP 0095 10
SR-01
7-27-01
GD/EF

SHA 51.3 - 8 Revised
4.83

MARYLAND STATE HIGHWAY ADMINISTRATION

ROAD INVENTORY SHEET

Party Chief: Office Inventory WS
Recorder:
Assistant:
Map No./Dir.: G-11C / S
State Coordinates: 800 - 353

Road No.: RAMP #10
Road Name: FR RAMP 6 TO OXON HILL RD CO 114
County: PRINCE GEORGES
Date: 3-17-00
Sheet No.: 1 OF 1

SYSTEM				TRAFFIC		LINE DIAGRAM	TRAFFIC			PAVEMENT DATA
	FUNCT CLASS	HWY. SYS.	HPMS SAMPLE	PEAK. REST.	COM/IND. ACCESS		CONTROL	COM/IND. ACCESS	PEAK. REST.	
						@ .09				
						OXON HILL RD				
						114				
						0.03				
						CO				
						RAMP				24'I
						0.00				JC-C
						@ .10				IML
						#6				

TRAFFIC CODES

TRAFFIC CONTROLS: STOP SIGN-SS, TRAFFIC LIGHT=T.L., FLASHING RED BALL=F.R.

TRAFFIC CODES

PARKING RESTRICTIONS: A.M. PEAK, P.M. PEAK, A.M./P.M. PEAK, NO PARKING ANYTIME=N.P., COMM/IND. ACCESS=E

COUNTY _____ ROAD NO. _____ PAGE ___ OF ___

SYSTEM				TRAFFIC		LINE DIAGRAM	TRAFFIC				PAVEMENT DATA
	FUNCT CLASS	HWY SYS	HPMS SAMPLE	PREG	RESI	COM/IND ACCESS			COM/IND ACCESS	PREG. RESI.	

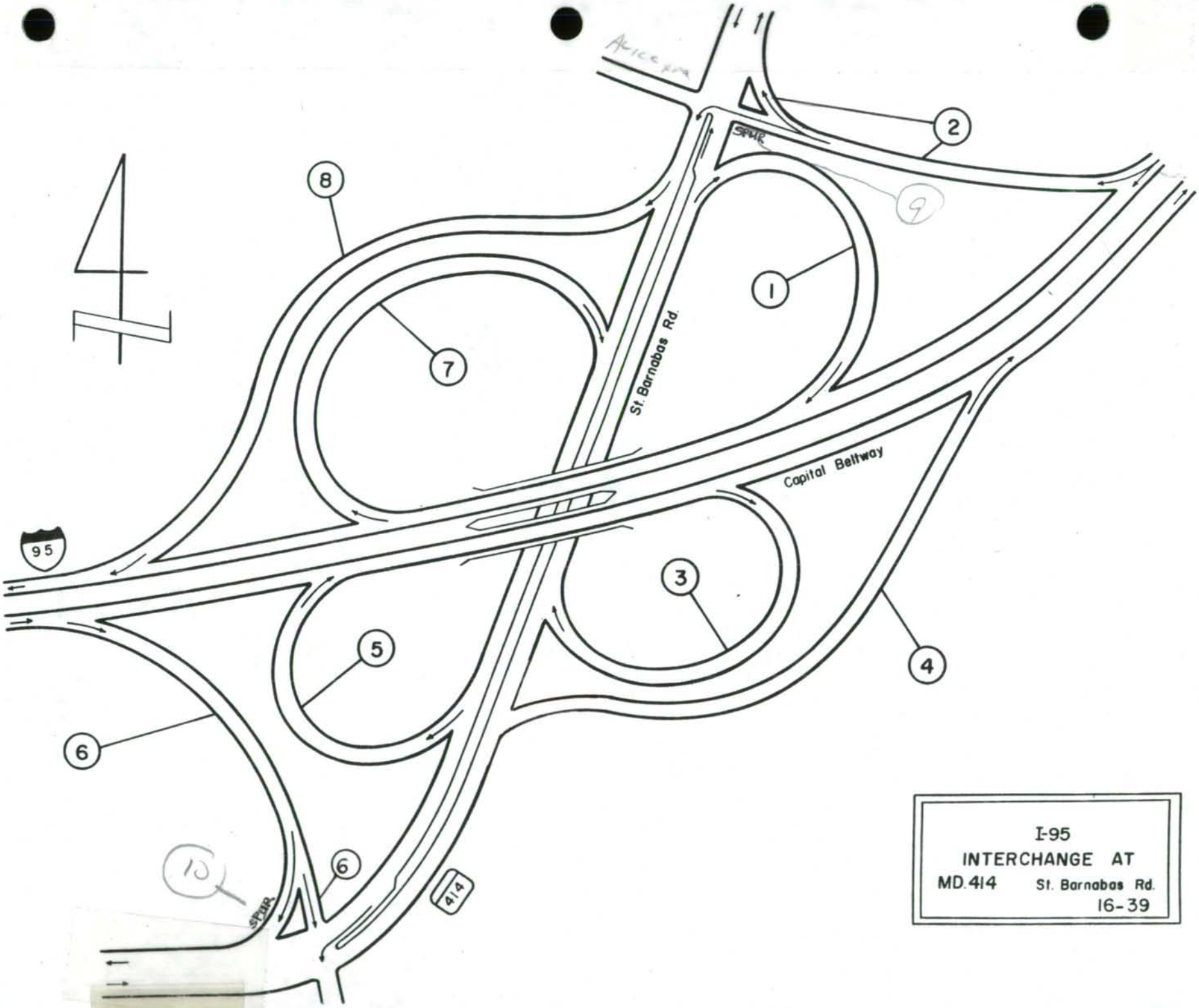

I-95
INTERCHANGE AT
MD. 414 St. Barnabas Rd.
16-39

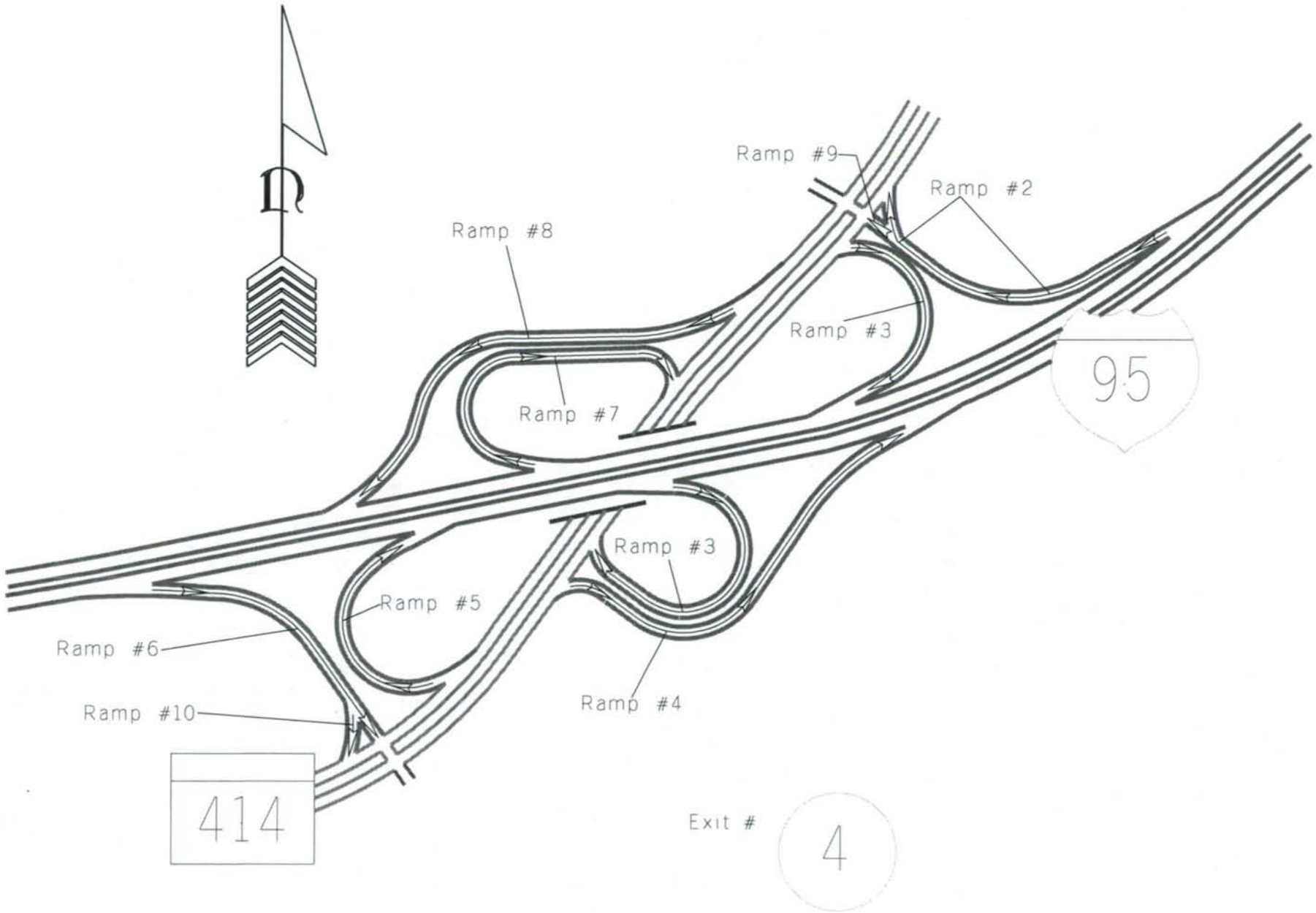

Intersection of IS-95 and MD 414

SHA 51.3 - 8 Revised
4.83

RP00950010450
SR-01
7-26-01
GO/EF

MARYLAND STATE HIGHWAY ADMINISTRATION

ROAD INVENTORY SHEET

Party Chief G. DAVIS
Recorder A. BOUTH
Assistant
Map No./Dir. 6116 / NE
State Coordinates 809-355

Road No. BRMP #1
Road Name INBMD4/14 TO WBI 95
County PRINCE GEORGES
Date 4-13-94
Sheet No. 1 OF 1

BB/AC
10-1-97
ST R.I.
A/T

TRAFFIC CODES

TRAFFIC CONTROLS: STOP SIGN=S.S., TRAFFIC LIGHT=T.L., FLASHING RED BALL=F.R.

TRAFFIC CODES

PARKING RESTRICTIONS: A.M. PEAK, P.M. PEAK, A.M./P.M. PEAK, NO PARKING ANYTIME=N.P., COMM/IND. ACCESS=E

SYSTEM				TRAFFIC		LINE DIAGRAM	TRAFFIC			PAVEMENT DATA
FED. AID.	FUNCT CLASS.	HWY. SYS.	HPMS SAMPLE	PKG. REST.	COM/IND. ACCESS		CONTROL	COM/IND. ACCESS	PKG. REST.	
										16'I
										10'I Shd RT
										1 ML
										16'I
										JcbRT
										10'I Shd LT
										1 ML
										16'I
										JcbRT
										1 ML

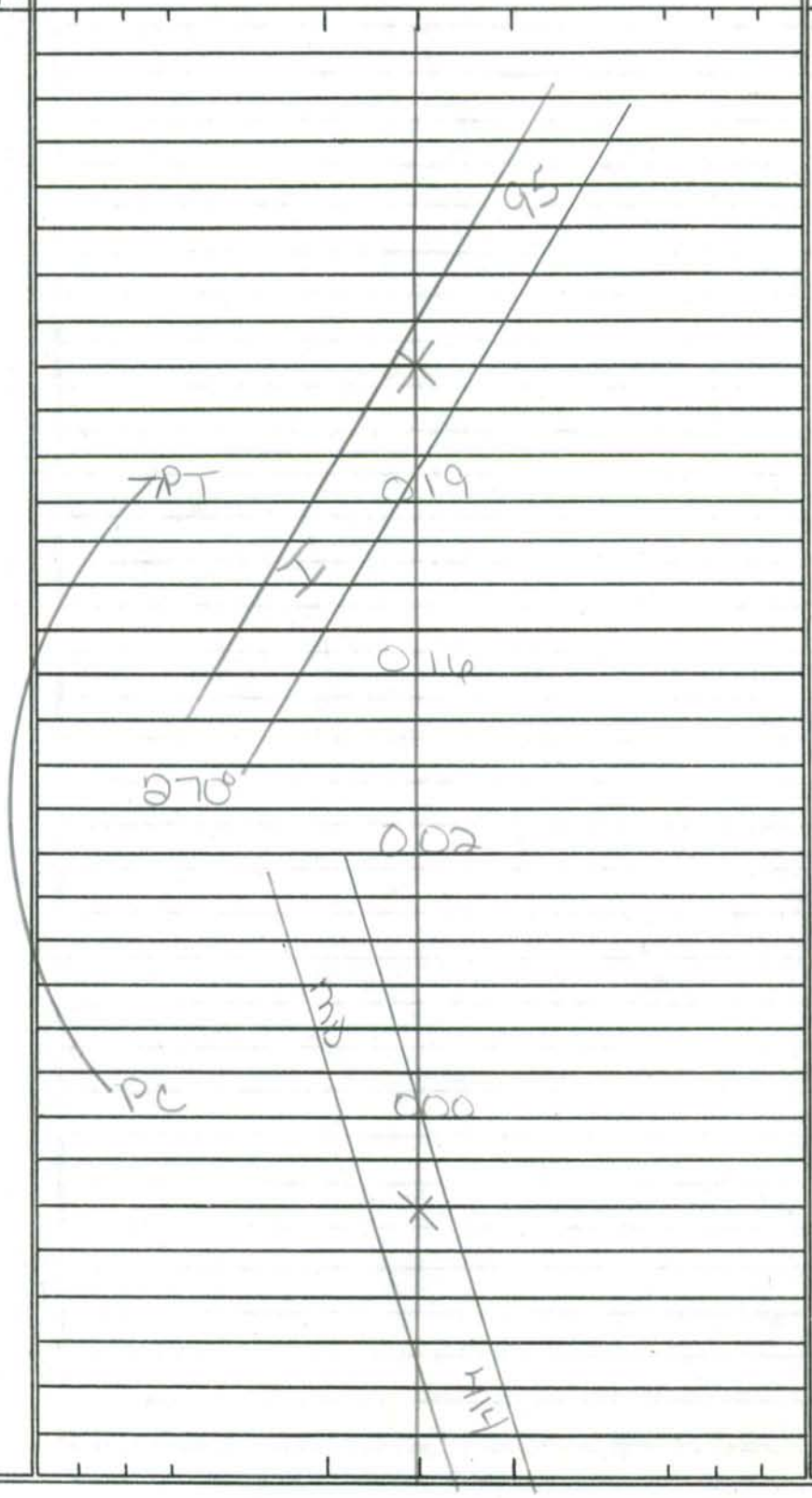

SYSTEM				TRAFFIC		LINE DIAGRAM	TRAFFIC			PAVEMENT DATA
FED. AID.	FUNCT. CLASS.	HWY. SYS.	HPMS SAMPLE	PRKG. REST.	COM/IND ACCESS		CONTROL	COM/IND ACCESS	PRKG. REST.	

SHA 51.3 - 8 Revised
4.83

RP0095002 0475

SR-01
7-26-01
GDIEF

BB/AL
10-1-97
ST R.I.
A/T

MARYLAND STATE HIGHWAY ADMINISTRATION

ROAD INVENTORY SHEET

Party Chief	G. Davis	Road No.	Ramp #2
Recorder	A. Routh	Road Name	WB I95 to NB MD 414
Assistant		County	PRINCE GEORGES
Map No./Dir.	G11C / W	Date	4-13-94
State Coordinates	809-355	Sheet No.	1 OF 1

TRAFFIC CODES

TRAFFIC CONTROLS: STOP SIGN=S.S., TRAFFIC LIGHT=T.L., FLASHING RED BALL=F.R.

TRAFFIC CODES

PARKING RESTRICTIONS: A.M. PEAK, P.M. PEAK, A.M./P.M. PEAK, NO PARKING ANYTIME=N.P., COMM/IND. ACCESS=E

SYSTEM				TRAFFIC		LINE DIAGRAM	TRAFFIC			PAVEMENT DATA
FED. AID.	FUNCT CLASS.	HWY. SYS.	HPMS SAMPLE	PRKG. REST.	COM/IND. ACCESS		CONTROL	COM/IND. ACCESS	PRKG. REST.	

LINE DIAGRAM

PAVEMENT DATA

20' I
JCL
1 ML

16' I
10' I Shd RT
4' I Shd LT
1 ML

16' I
10' I Shd RT
1 ML

SYSTEM				TRAFFIC		LINE DIAGRAM	TRAFFIC			PAVEMENT DATA
FED. AID.	FUNCT. CLASS.	HWY. SYS.	HPMS SAMPLE	PRK.G. REST.	COM/IND ACCESS		CONTROL	COM/IND ACCESS	PRK.G. REST.	

SHA 51.3 - 8 Revised
4.83

RP00950030437
SR-01
7-26-01
GOIEF

MARYLAND STATE HIGHWAY ADMINISTRATION

ROAD INVENTORY SHEET

Party Chief G. DAVIS
Recorder A. Routh
Assistant
Map No./Dir. 61C / E
State Coordinates 809-355

Road No. RAMP # 3
Road Name EB I95 TO NB MD 414
County Prince Georges
Date 4-13-94
Sheet No. 1 OF 1

BB/AL
10-1-97
SR R-I
A/T

TRAFFIC CODES
TRAFFIC CONTROLS: STOP SIGN=SS, TRAFFIC LIGHT=T.L., FLASHING RED BALL=F.R.

TRAFFIC CODES
PARKING RESTRICTIONS: A.M. PEAK, P.M. PEAK, A.M./P.M. PEAK, NO PARKING ANYTIME=N.P., COMM/IND. ACCESS=E

SYSTEM				TRAFFIC		LINE DIAGRAM	TRAFFIC			PAVEMENT DATA
FED. AID.	FUNCT CLASS.	HWY. SYS.	HPMS SAMPLE	PRKG. REST.	COM/IND. ACCESS		CONTROL	COM/IND. ACCESS	PRKG. REST.	
						414				
						PT 0+23				19'I
						70° RT				JCC
										1 ML
						PC 0+20				
						PT 0+18				16'I
										JCRT
										8'I SR/LT
										1 ML
						0+03				
						200° RT				
						H				16'I
										JCRT
										1 ML
						PC 0+00				
						25				

SYSTEM				TRAFFIC		LINE DIAGRAM	TRAFFIC			PAVEMENT DATA
FED. AID.	FUNCT. CLASS.	HWY. SYS.	HPMS SAMPLE	PRK.G. REST.	COM/IND ACCESS		CONTROL	COM/IND ACCESS	PRK.G. REST.	

SHA 51.3 - 8 Revised
4.83

RP 00950040453

SR-01
7-26-01
GO/EF

MARYLAND STATE HIGHWAY ADMINISTRATION

ROAD INVENTORY SHEET

BB/AL
10-1-97
ST R.I.
A/T

Party Chief G. DAVIS
Recorder A. Kauth
Assistant
Map No./Dir. 51C / E
State Coordinates 309-355

Road No. Ramp #4
Road Name INBMD414 TO EB I95
County Prince Georges
Date 4-13-94
Sheet No. 1 OF 1

TRAFFIC CODES
TRAFFIC CONTROLS: STOP SIGN=SS, TRAFFIC LIGHT=T.L., FLASHING RED BALL=F.R.

TRAFFIC CODES
PARKING RESTRICTIONS: A.M. PEAK, P.M. PEAK, A.M./P.M. PEAK, NO PARKING ANYTIME=N.P., COMM/IND. ACCESS=E

SYSTEM				TRAFFIC		LINE DIAGRAM	TRAFFIC			PAVEMENT DATA
FED. AID.	FUNCT CLASS.	HWY. SYS.	HPMS SAMPLE	PRKG. REST.	COM/IND. ACCESS		CONTROL	COM/IND. ACCESS	PRKG. REST.	
						05				
						X				
						PT 032				16'I
						30				10'IShdR
						PC 023				4'IShdG
										1ML
						018 PT			X	
						45°				
										16'I
						007 PC				10IShdDT
										JCBLT
										1ML
						PT 005			X	03'I
										JCC
										1ML
						90° 002			X	
										15'I
						30				JCBRT
										1ML
						PC 000				
						X				
						SIC				

SYSTEM				TRAFFIC		LINE DIAGRAM	TRAFFIC			PAVEMENT DATA
FED. AID.	FUNCT. CLASS.	HWY. SYS.	HPMS SAMPLE	PRKG. REST.	COM/IND ACCESS		CONTROL	COM/IND ACCESS	PRKG. REST.	

SHA 51.3 - 8 Revised
4.83

RP 00950050421
SR-01
7-26-01
GD/EF

MARYLAND STATE HIGHWAY ADMINISTRATION

ROAD INVENTORY SHEET

Party Chief: G. Davis
Recorder: A. Routh
Assistant:
Map No./Dir.: G11C / SW
State Coordinates: 809-355

Road No.: Ramp #5
Road Name: SB MD414 to EB I 95
County: Prince Georges
Date: 4-13-94
Sheet No.: 1 OF 1

BB/AC
10-1-97
ST R.I.
A/T

SYSTEM				TRAFFIC		LINE DIAGRAM	TRAFFIC			PAVEMENT DATA
FED. AID.	FUNCT. CLASS.	HWY. SYS.	HPMS SAMPLE	PRKG. REST.	COM/IND. ACCESS		CONTROL	COM/IND. ACCESS	PRKG. REST.	

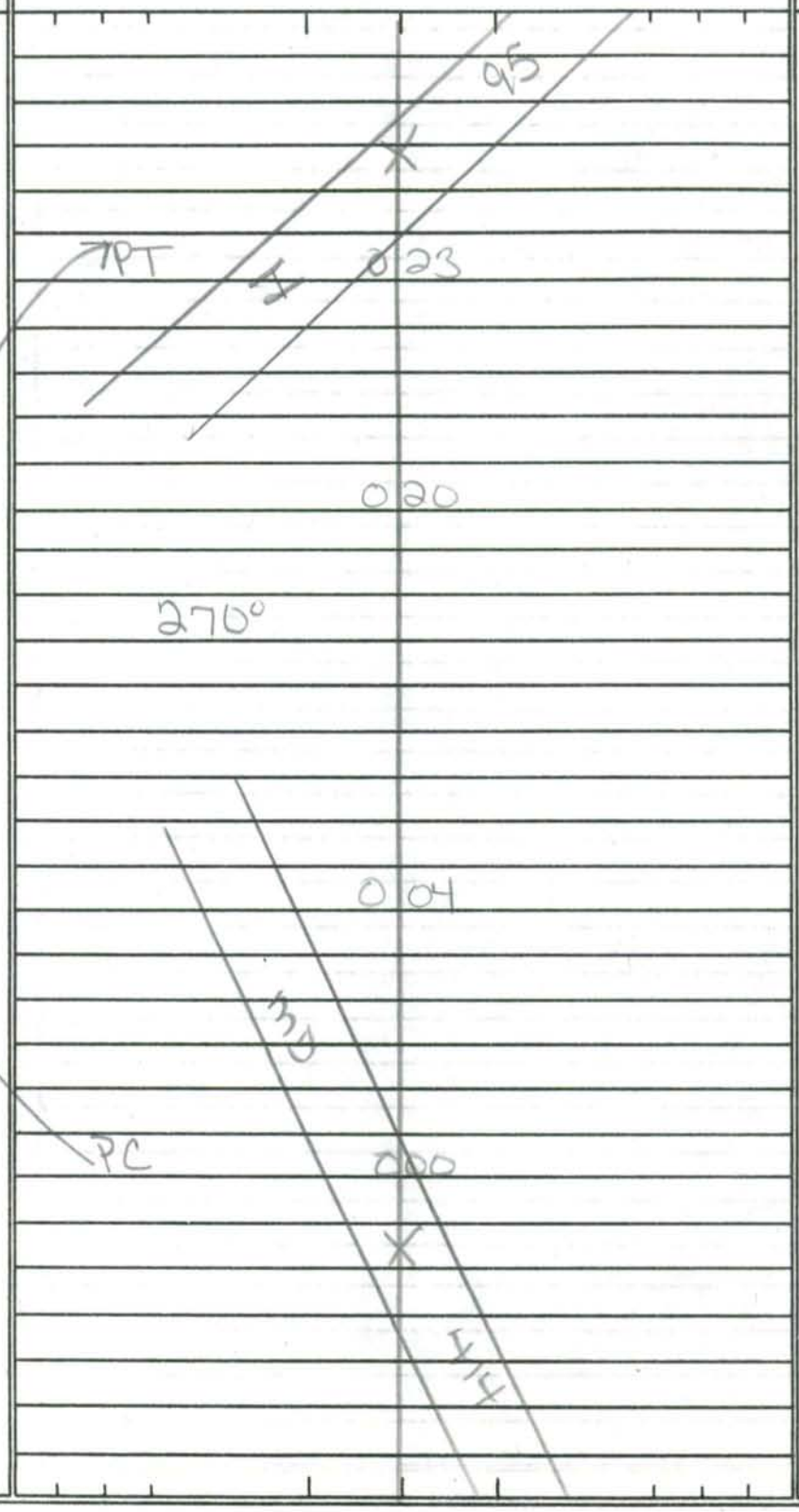

PAVEMENT DATA:
16' I
10' I Shd RT
1 mL
16' I
JCb RT
10' I Shd LT
1 mL
16' I
JCb RT
1 mL

TRAFFIC CODES
TRAFFIC CONTROLS: STOP SIGN=S.S., TRAFFIC LIGHT=T.L., FLASHING RED BALL=F.R.

TRAFFIC CODES
PARKING RESTRICTIONS: A.M. PEAK, P.M. PEAK, A.M./P.M. PEAK, NO PARKING ANYTIME=N.P., COMM/IND. ACCESS=E

SYSTEM				TRAFFIC		LINE DIAGRAM	TRAFFIC			PAVEMENT DATA
FED. AID.	FUNCT. CLASS.	HWY. SYS.	HPMS SAMPLE	PRKG. REST.	COM/IND ACCESS		CONTROL	COM/IND ACCESS	PRKG. REST.	

SHA 51.3 - 8 Revised
4.83

RP00950060401
SR-01
7-26-01
GO/EF

MARYLAND STATE HIGHWAY ADMINISTRATION

ROAD INVENTORY SHEET

BB/AL
10-1-97
ST R.I.
A/T

Party Chief: G. Davis
Recorder: A. Routh
Assistant:
Map No./Dir.: G11C / E
State Coordinates: 809-355

Road No.: Ramp #6
Road Name: EB I95 to MD 414
County: Prince Georges
Date: 4-13-94
Sheet No.: 1 OF 1

SYSTEM				TRAFFIC		LINE DIAGRAM	TRAFFIC			PAVEMENT DATA
FED. AID.	FUNCT CLASS.	HWY. SYS.	HPMS SAMPLE	PRKG. REST.	COM/IND. ACCESS		CONTROL	COM/IND. ACCESS	PRKG. REST.	
						ST. Barnabas RD				
						MD 022 414	TL			
						.04/23'I JCC 1mL				24'I
						~~Spur~~ RAMP #10				2-4'I Shd
										JCbRT
						019				2mL
						Decel 12' H				
						016				
						PT 014				24'I
										10'I ShdRT
										4'I ShdLT
										2mL
						012				
						85°				
						012				16'I
										10'I ShdRT
										4'I ShdLT
										1mL
						PC 004				16'I
						H				10'I ShdRT
										1mL
						000				
						95				

TRAFFIC CODES
TRAFFIC CONTROLS: STOP SIGN=SS, TRAFFIC LIGHT=T.L., FLASHING RED BALL=F.R.

TRAFFIC CODES
PARKING RESTRICTIONS: A.M. PEAK, P.M. PEAK, A.M./P.M. PEAK, NO PARKING ANYTIME=N.P., COMM/IND. ACCESS=E

SYSTEM				TRAFFIC		LINE DIAGRAM	TRAFFIC			PAVEMENT DATA
FED. AID.	FUNCT. CLASS.	HWY. SYS.	HPMS SAMPLE	PRKG. REST.	COM/IND ACCESS		CONTROL	COM/IND ACCESS	PRKG. REST.	

SHA 51.3 - 8 Revised
4.83

RP00950070428
SR-01
7-26-01
GO/CF

MARYLAND STATE HIGHWAY ADMINISTRATION

ROAD INVENTORY SHEET

BB/AL
10-1-97
ST R.I.

Party Chief: G. Davis
Recorder: H. Routh
Assistant:
Map No./Dir.: G11C / W
State Coordinates: 809-355

Road No.: Ramp #7
Road Name: WBI95 to SB MD414
County: Prince Georges
Date: 4-13-94
Sheet No.: 1 OF 1

SYSTEM				TRAFFIC		LINE DIAGRAM	TRAFFIC			PAVEMENT DATA
FED. AID.	FUNCT CLASS.	HWY. SYS.	HPMS SAMPLE	PRKG. REST.	COM/IND. ACCESS		CONTROL	COM/IND. ACCESS	PRKG. REST.	
						414				
						PT 0 286				23 ~~15'I~~
						MD				~~8'I snd LT~~
						100°				JCC
										1mL
						PC 0 23				
						PT 0 183				16'I
										JCbRT
										10'I snd LT
										1mL
						170°				
						0 083				
										15'I
										1mL
						H				
						PC 0 00				
						8				

TRAFFIC CODES
TRAFFIC CONTROLS: STOP SIGN=SS, TRAFFIC LIGHT=T.L., FLASHING RED BALL=F.R.

TRAFFIC CODES
PARKING RESTRICTIONS: A.M. PEAK, P.M. PEAK, A.M./P.M. PEAK, NO PARKING ANYTIME=N.P., COMM/IND. ACCESS=E

SYSTEM				TRAFFIC		LINE DIAGRAM	TRAFFIC			PAVEMENT DATA
FED. AID.	FUNCT. CLASS.	HWY. SYS.	HPMS SAMPLE	PRKG. REST.	COM/IND ACCESS		CONTROL	COM/IND ACCESS	PRKG. REST.	

RP00950080115

SR-01
STRI-97
94-25

SHA 51.3 - 8 Revised
4.83

MARYLAND STATE HIGHWAY ADMINISTRATION

ROAD INVENTORY SHEET

Party Chief GD
Recorder EF
Assistant
Map No./Dir. 61C / SW
State Coordinates 809 - 355

Road No. RAMP # 8
Road Name SB MD 414 TO WB I95
County PRINCE GEORGES
Date 7-26-01
Sheet No. 1 OF 1

TRAFFIC CODES
TRAFFIC CONTROLS: STOP SIGN-SS, TRAFFIC LIGHT-T.L., FLASHING RED BALL-F.R.

TRAFFIC CODES
PARKING RESTRICTIONS: A.M. PEAK, P.M. PEAK, A.M./P.M. PEAK, NO PARKING ANYTIME-N.P., COMM/IND. ACCESS-I

SYSTEM				TRAFFIC		LINE DIAGRAM	TRAFFIC			PAVEMENT DATA
	FUNCT CLASS	HWY SYS	NHS/S SAMPLE	PREG. REST.	COM/IND ACCESS		CONTROL	COM/IND ACCESS	PREG. REST.	
						EBL				
						95				
						WBL				
						I				
						PT 0 37				
						45°				
										16'I
										8'I SHD RT
										4'I SHD LT
						PRC 0 27 PRC				1 ML
						45°				
						0 17 PC				X
										16'I
										8'I SHD RT
						PT 0 10				4'I SHD LT
										J W RT
										1 ML
						0 04				X
						30°				16'I
										8'I SHD RT
										J W RT
						MD				1 ML
						PC 0 0 0				✓
						X				
						NBL 414 SBL				

COUNTY _____ ROAD NO. _____ PAGE ___ OF ___

SYSTEM				TRAFFIC		LINE DIAGRAM	TRAFFIC				PAVEMENT DATA
FUNCT CLASS	HWY SYS	HPMS SAMPLE		PREG REST	COM/IND ACCESS		% GROWTH	COM/IND ACCESS	PREG. REST.		

1640 RP 0095 09

SR-01
7-26-01
GD/EF

SHA 51.3 - 8 Revised
4.83

MARYLAND STATE HIGHWAY ADMINISTRATION

ROAD INVENTORY SHEET

Party Chief: office Inventory (WS)
Recorder:
Assistant:
Map No./Dir.: G11 C / W
State Coordinates: 809 - 355

Road No.: RAMP #9
Road Name: RAMP 9 From Ramp # 2 to MD 144
County: PRINCE GEORGES
Date: 6-9-00
Sheet No.: 1 OF 1

TRAFFIC CODES
TRAFFIC CONTROLS: STOP SIGN-SS, TRAFFIC LIGHT=T.L., FLASHING RED BALL=F.R.

TRAFFIC CODES
PARKING RESTRICTIONS: A.M. PEAK, P.M. PEAK, A.M./P.M. PEAK, NO PARKING ANYTIME=N.P., COMM/IND. ACCESS=E

SYSTEM				TRAFFIC		LINE DIAGRAM	TRAFFIC			PAVEMENT DATA
	FUNCT CLASS	HWY SYS	HPMS SAMPLE	PREG. REST.	COM/IND ACCESS		CONTROL	COM/IND ACCESS	PREG. REST.	
						St Barnabas Road				
						MD 414	TL			
						0 01 @ 1.87				
										18' I
										JC-C
										IMC
						N				
						0 00 #				
						RAMP				

COUNTY _____ ROAD NO. _____ PAGE ___ OF ___

SYSTEM				TRAFFIC		LINE DIAGRAM	TRAFFIC			PAVEMENT DATA
	FUNCT. CLASS	HWY SYS	HPMS SAMPLE	PRKG. REST.	COM/IND ACCESS		CONTROL	COM/IND ACCESS	PRKG. REST.	

16 40 RP 0095 10

SR-01
7-26-01
GD/EF

SHA 51.3 - 8 Revised
4.83

MARYLAND STATE HIGHWAY ADMINISTRATION

ROAD INVENTORY SHEET

Party Chief: Office Inventory
Recorder: WS
Assistant:
Map No./Dir.: G11C / S
State Coordinates: 809-355

Road No.: RAMP #10
Road Name: RAMP 10 From Ramp 6 to MD 414
County: Prince Georges
Date: 6-9-00
Sheet No.: 1 OF 1

TRAFFIC CODES
TRAFFIC CONTROLS: STOP SIGN=SS, TRAFFIC LIGHT=T.L., FLASHING RED BALL=F.R.

TRAFFIC CODES
PARKING RESTRICTIONS: A.M. PEAK, P.M. PEAK, A.M./P.M. PEAK, NO PARKING ANYTIME=N.P., COMM/IND. ACCESS=E

SYSTEM				TRAFFIC		LINE DIAGRAM	TRAFFIC			PAVEMENT DATA
	FUNCT CLASS	HWY. SYS	HPMS SAMPLE	PREG. REST.	COM/IND ACCESS		CONTROL	COM/IND ACCESS	PREG. REST.	
						St Barnabas RD MD 414 0.04 RAMP 0.00				23' I JC-C 1AL

COUNTY _____ ROAD NO. _____ PAGE ___ OF ___

SYSTEM				TRAFFIC		LINE DIAGRAM	TRAFFIC				PAVEMENT DATA
FUNCT CLASS	HWY SYS	HPMS SAMPLE		PREG TEST	COM/IND ACCESS		CONTROL	COM/IND ACCESS	PREG. TEST		

MARYLAND STATE ROADS COMMISSION
BUREAU ACCIDENT STATISTICS & ANALYSIS

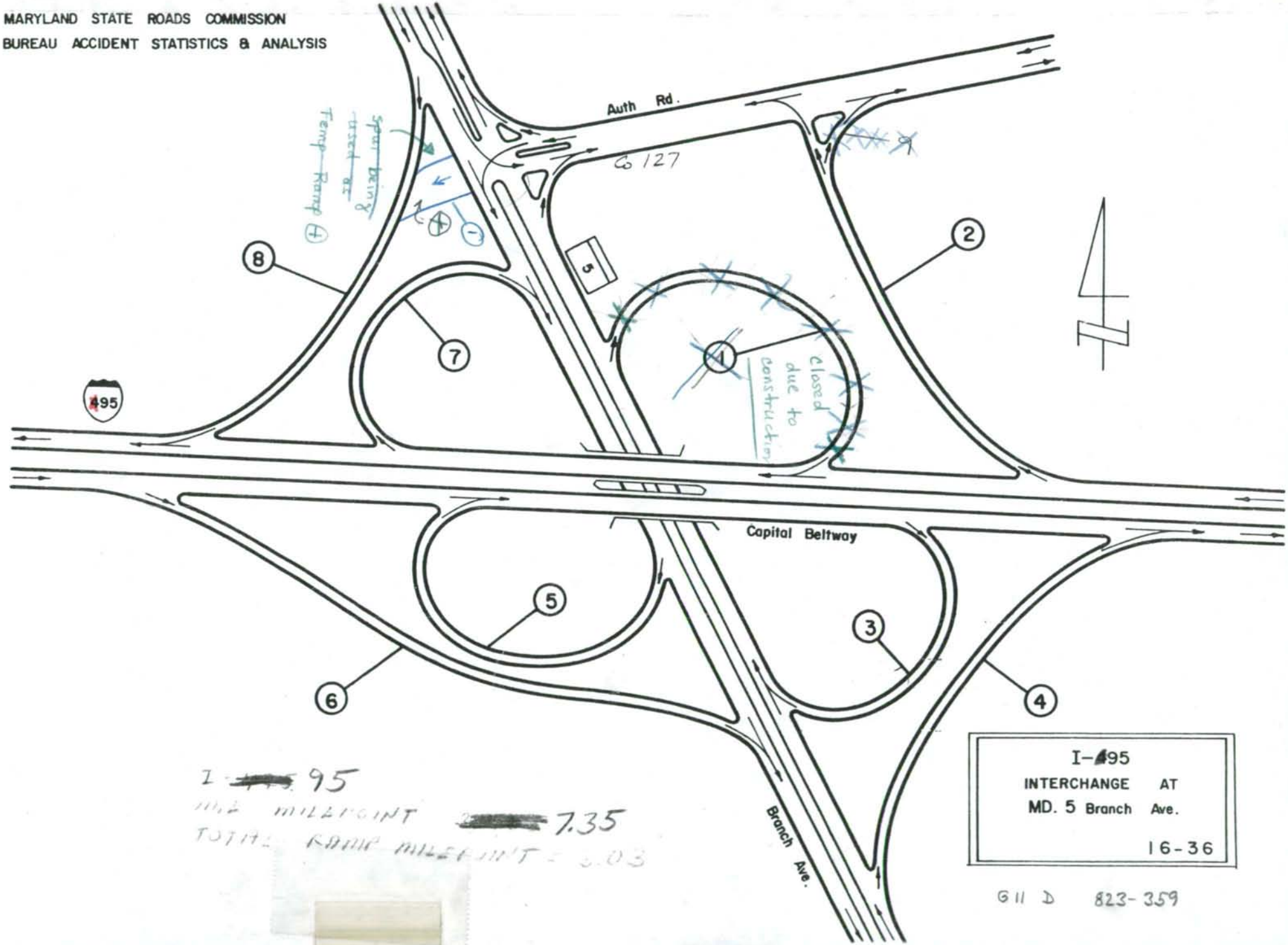

I-495
INTERCHANGE AT
MD. 5 Branch Ave.
16-36

I-495
MILEPOINT 7.35
TOTAL RAMP MILEPOINT = 3.03

G11 D 823-359

RP00950010736
SR01

SHA 51.3 - 8 Revised
4.83

MARYLAND STATE HIGHWAY ADMINISTRATION

Exit 7

ROAD INVENTORY SHEET

Party Chief	GD	Road No.	TEMPORARY RAMP # 1
Recorder	EF	Road Name	NB MD 5 TO WB I-95
Assistant		County	PRINCE GEORGES
Map No./Dir.	G11D / W	Date	7/26/01
State Coordinates	823 359	Sheet No.	1 OF 1

TRAFFIC CODES

TRAFFIC CONTROLS: STOP SIGN-SS, TRAFFIC LIGHT=T.L., FLASHING RED BALL=F.R.

TRAFFIC CODES

PARKING RESTRICTIONS: A.M. PEAK, P.M. PEAK, A.M./P.M. PEAK, NO PARKING ANYTIME-N.P., COMM/IND. ACCESS=E

SYSTEM				TRAFFIC		LINE DIAGRAM	TRAFFIC			PAVEMENT DATA
	FUNCT CLASS	HWY SYS	NPMS SAMPLE	PRKG. REST.	COM/IND ACCESS		CONTROL	COM/IND ACCESS	PRKG. REST.	
						RAMP				
						0 03				
						#				24' I
										3' I SHD RT
						8				2 ML
						MD 0 00 5	TL			
						RD				
						AUTH ~~8~~ MD 535-A				

COUNTY _____ ROAD NO. _____ PAGE ___ OF ___

SYSTEM				TRAFFIC		LINE DIAGRAM	TRAFFIC				PAVEMENT DATA
FUNCT CLASS	HWY SYS	HPMS SAMPLE		PREG REST	COM/IND ACCESS		CHRG	COM/IND ACCESS	PREG REST		

RP00950020754

SHA 51.3 - 8 Revised
4.83

MARYLAND STATE HIGHWAY ADMINISTRATION

Exit 7

ROAD INVENTORY SHEET

SR-01
STRI-97
94-26

Party Chief GD
Recorder ER
Assistant
Map No./Dir. 611D / NW
State Coordinates 823-359

Road No. RAMP 2
Road Name WB I 95 TO AUTH RD
County PRINCE GEORGES
Date 7-26-01
Sheet No. 1 OF 1

SYSTEM: FUNCT CLASS | HWY SYS | HPMS SAMPLE
TRAFFIC: PREG. REST. | COM/IND ACCESS

LINE DIAGRAM

TRAFFIC: CONTROL | COM/IND ACCESS | PREG. REST.

PAVEMENT DATA

TRAFFIC CODES
TRAFFIC CONTROLS: STOP SIGN-SS, TRAFFIC LIGHT-T.L., FLASHING RED BALL-F.R.

TRAFFIC CODES
PARKING RESTRICTIONS: A.M. PEAK, P.M. PEAK, A.M./P.M. PEAK, NO PARKING ANYTIME-N.P., COMM/IND. ACCESS=E

PL
35 85
AUTH
CO
AUTH RD
MD 535-A 0 31 CO 127 SS
RT L
0 24
PT
0 22
0 20
70°
0 05
PC
D 00
95 WBL
EBL

36'I
2-4'I SHD
3 ML
16'I
8'I SHD RT
4'I SHD LT
1 ML
16'I
4'I SHD RT
1 ML

COUNTY _____ ROAD NO. _____ PAGE ___ OF ___

SYSTEM				TRAFFIC		LINE DIAGRAM	TRAFFIC			PAVEMENT DATA
	FUNCT CLASS	HWY SYS	HPMS SAMPLE	PRKG REST	COM/IND ACCESS		CONTROL	COM/IND ACCESS	PRKG. REST.	

SHA 51.3 - 8 Revised
4.83

RP 0095003 0744

SR-01
7-26-01
GD/EF

MARYLAND STATE HIGHWAY ADMINISTRATION

ROAD INVENTORY SHEET

Party Chief: G. Davis
Recorder: H. Routh
Assistant:
Map No./Dir.: GILD / SE
State Coordinates: 832-359

Road No.: Ramp # 3
Road Name: EB I95 to NB MD 5
County: Prince Georges
Date: 4-12-94
Sheet No.: 1 OF 1

U.C.
BB/AL
10-1-97
ST R.I.
A/T

SYSTEM				TRAFFIC		LINE DIAGRAM	TRAFFIC			PAVEMENT DATA
FED. AID.	FUNCT CLASS.	HWY. SYS.	HPMS SAMPLE	PRKG. REST.	COM/IND. ACCESS		CONTROL	COM/IND. ACCESS	PRKG. REST.	



16' I
JCB RT
8' I shd LT
1 mL

16' I
JCB RT
1 mL

TRAFFIC CODES
TRAFFIC CONTROLS: STOP SIGN=SS, TRAFFIC LIGHT=T.L., FLASHING RED BALL=F.R.

TRAFFIC CODES
PARKING RESTRICTIONS: A.M. PEAK, P.M. PEAK, A.M./P.M. PEAK, NO PARKING ANYTIME=N.P., COMM/IND. ACCESS=E

SYSTEM				TRAFFIC		LINE DIAGRAM	TRAFFIC			PAVEMENT DATA
FED. AID.	FUNCT. CLASS.	HWY. SYS.	HPMS SAMPLE	PRKG. REST.	COM/IND ACCESS		CONTROL	COM/IND ACCESS	PRKG. REST.	

RP00950040764

SR-01
STRI-97

SHA 51.3 - 8 Revised
4.83

Exit 7

MARYLAND STATE HIGHWAY ADMINISTRATION

ROAD INVENTORY SHEET

Party Chief: GD
Recorder: EF
Assistant:
Map No./Dir.: 611D / N
State Coordinates: 823 - 359

Road No.: RAMP 4
Road Name: NB MD 5 TO EB I 95
County: PRINCE GEORGES
Date: 7-26-01
Sheet No.: 1 OF 1

TRAFFIC CODES
TRAFFIC CONTROLS: STOP SIGN-SS, TRAFFIC LIGHT=T.L., FLASHING RED BALL-F.R.

TRAFFIC CODES
PARKING RESTRICTIONS: A.M. PEAK, P.M. PEAK, A.M./P.M. PEAK, NO PARKING ANYTIME-N.P., COMM/HHD. ACCESS=E

SYSTEM				TRAFFIC		LINE DIAGRAM	TRAFFIC			PAVEMENT DATA
	FUNCT CLASS	HWY SYS	HPMS SAMPLE	PREG. REST.	COMM/IND ACCESS		CONTROL	COMM/IND ACCESS	PREG. REST.	
						WBL				
						95				
						I				
						EBL				
						PT				
						0 26				
						110°				16'I
										2-10'I SHD
										1 M L
						0 07				
						PC				
						0 04				
						MANCHESTER RD				
						MD ~~60~~ 0 02 ~~101~~ 5R				
						#1625400				16'I
										10'I SHD RT
										1 M L
						MD				
						0 00				
						5 NBL				
						SBL				

COUNTY _____ ROAD NO. _____ PAGE ___ OF ___

SYSTEM				TRAFFIC		LINE DIAGRAM	TRAFFIC				PAVEMENT DATA
FUNCT CLASS	HWY SYS	HPMS SAMPLE		PREG REST	COM/IND ACCESS		CHRG	COM/IND ACCESS	PREG REST		

SHA 51.3 - 8 Revised
4.83

MARYLAND STATE HIGHWAY ADMINISTRATION

ROAD INVENTORY SHEET

RP0095005 0720
SR-01
7-26-01
GD/EF

BB/AL
10-1-97
ST R I
A/T
U.C.

Party Chief G.D.
Recorder A.R.
Assistant
Map No./Dir. 6111 / S
State Coordinates 823-359

Road No. Frame #5
Road Name SB MD 5 to EB I 95
County Prince Georges
Date 4-12-94
Sheet No. 1 OF 1

TRAFFIC CODES
TRAFFIC CONTROLS: STOP SIGN=SS, TRAFFIC LIGHT=T.L., FLASHING RED BALL=F.R.

TRAFFIC CODES
PARKING RESTRICTIONS: A.M. PEAK, P.M. PEAK, A.M./P.M. PEAK, NO PARKING ANYTIME=N.P., COMM/IND. ACCESS=E

SYSTEM				TRAFFIC		LINE DIAGRAM	TRAFFIC			PAVEMENT DATA
FED. AID.	FUNCT CLASS.	HWY. SYS.	HPMS SAMPLE	PRKG. REST.	COM/IND. ACCESS		CONTROL	COM/IND. ACCESS	PRKG. REST.	
						95				
						PT — I — 032 — EBL				16'I
										JCBRT
										8'I Shd LT
						022				1ML
										16'I
										JCC
										6'I Shd LT
										1ML
						009				
						270°				16'I
										JCBRT
										8'I Shd LT
										1ML
						005				
										16'I
										JCBRT
										1ML
						MD				
						PC 000				
						SR 5				

SYSTEM				TRAFFIC		LINE DIAGRAM	TRAFFIC			PAVEMENT DATA
FED. AID.	FUNCT. CLASS.	HWY. SYS.	HPMS SAMPLE	PRK.G. REST.	COM/IND ACCESS		CONTROL	COM/IND ACCESS	PRK.G. REST.	

SHA 51.3 - 8 Revised
4.83

MARYLAND STATE HIGHWAY ADMINISTRATION

RP00950060698
SR-01
7-26-01
GD/CF

ROAD INVENTORY SHEET

BB/AL
10-1-97
ST R.I.
U.C.

Party Chief G.D
Recorder A.K
Assistant
Map No./Dir. GIID / SE
State Coordinates 823-359

Road No. Ramp # 16
Road Name EB I95 to SB MD 5
County Prince Georges
Date 4-12-94
Sheet No. 1 OF 1

TRAFFIC CODES
TRAFFIC CONTROLS: STOP SIGN=SS, TRAFFIC LIGHT=T.L., FLASHING RED BALL=F.R.

TRAFFIC CODES
PARKING RESTRICTIONS: A.M. PEAK, P.M. PEAK, A.M./P.M. PEAK, NO PARKING ANYTIME=N.P., COMM/IND. ACCESS=E

SYSTEM				TRAFFIC		LINE DIAGRAM	TRAFFIC			PAVEMENT DATA
FED. AID.	FUNCT CLASS.	HWY. SYS.	HPMS SAMPLE	PRKG. REST.	COM/IND. ACCESS		CONTROL	COM/IND. ACCESS	PRKG. REST.	
						5 SBL				
						PT 045 MD				16'I
										~~8~~ I Shd RT
						60°				1 ML
										2'I shd LT
						PRC 032 PRC				16'I
										~~8~~ I Shd RT
						30°				JCR LT
										1 ML
						018				
										16'I
						PRC 014 PRC				8'I shd RT
										4'I shd LT
										1 ML
						40°				
										~~16'I~~
						I 003				~~10'I Shd RT~~
										~~1 ML~~
						PC 000				16'I 10'I shd RT
										1 ML
						FRL 95				

SYSTEM				TRAFFIC		LINE DIAGRAM	TRAFFIC			PAVEMENT DATA
FED. AID.	FUNCT. CLASS.	HWY. SYS.	HPMS SAMPLE	PRK'G. REST.	COM/IND ACCESS		CONTROL	COM/IND ACCESS	PRK'G. REST.	

SHA 51.3 - 8 Revised
4.83

MARYLAND STATE HIGHWAY ADMINISTRATION

ROAD INVENTORY SHEET

RP0095007 0718
SR-01
7-26-01
GO1EF

Party Chief G.D
Recorder A.R
Assistant
Map No./Dir. GIID / NW
State Coordinates 823-359

Road No. Ramp #7
Road Name WB I95 to SB MD5
County Prince Georges
Date 4-12-94
Sheet No. 1 OF 1

BB/AL 10-1-97 u.c. ST R.I.

TRAFFIC CODES
TRAFFIC CONTROLS: STOP SIGN=SS, TRAFFIC LIGHT=T.L., FLASHING RED BALL=F.R.

TRAFFIC CODES
PARKING RESTRICTIONS: A.M. PEAK, P.M. PEAK, A.M./P.M. PEAK, NO PARKING ANYTIME=N.P., COMM/IND. ACCESS=E

SYSTEM				TRAFFIC		LINE DIAGRAM	TRAFFIC			PAVEMENT DATA
FED. AID.	FUNCT CLASS.	HWY. SYS.	HPMS SAMPLE	PRKG. REST.	COM/IND. ACCESS		CONTROL	COM/IND. ACCESS	PRKG. REST.	
						5 SBL PT MD 018				15'I JCC 1mL
						014 270°				16'I JCB RT 8'I SHLT 1mL
						002 I PC 000 95 ORL				16'I JCB RT 1mL

SYSTEM				TRAFFIC		LINE DIAGRAM	TRAFFIC			PAVEMENT DATA
FED. AID.	FUNCT. CLASS.	HWY. SYS.	HPMS SAMPLE	PRK.G. REST.	COM/IND ACCESS		CONTROL	COM/IND ACCESS	PRK.G. REST.	

RP00950080704

SHA 51.3 - 8 Revised
4.83

MARYLAND STATE HIGHWAY ADMINISTRATION

SR-01
STRI-97
94-7

ROAD INVENTORY SHEET

Party Chief: 6D
Recorder: EF
Assistant:
Map No./Dir.: 61B / S
State Coordinates: R23-359

Road No.: RAMP # 8
Road Name: SB MD 5 TO WB I95
County: PRINCE GEORGES
Date: 7-26-01
Sheet No.: 1 OF 1

TRAFFIC CODES
TRAFFIC CONTROLS: STOP SIGN-SS, TRAFFIC LIGHT=T.L., FLASHING RED BALL-F.R.

TRAFFIC CODES
PARKING RESTRICTIONS: A.M. PEAK, P.M. PEAK, A.M./P.M. PEAK, NO PARKING ANYTIME-N.P., COMM/IND. ACCESS=I

SYSTEM				TRAFFIC		LINE DIAGRAM	TRAFFIC			PAVEMENT DATA
	FUNCT CLASS	HWY SYS	HPMS SAMPLE	PREG. REST.	COMM/IND ACCESS		CONTROL	COMM/IND ACCESS	PREG. REST.	
										16'I
										7'I SHD RT
										4'I SHD LT
										1ML



COUNTY _____ ROAD NO. _____ PAGE ___ OF ___

SYSTEM				TRAFFIC		LINE DIAGRAM	TRAFFIC				PAVEMENT DATA
FUNCT CLASS	HWY SYS	HPMS SAMPLE		PRES BEST	OWNING ACCESS		ORIGIN	OWNING ACCESS	PRES. BEST.		

MARYLAND STATE ROADS COMMISSION
BUREAU ACCIDENT STATISTICS & ANALYSIS

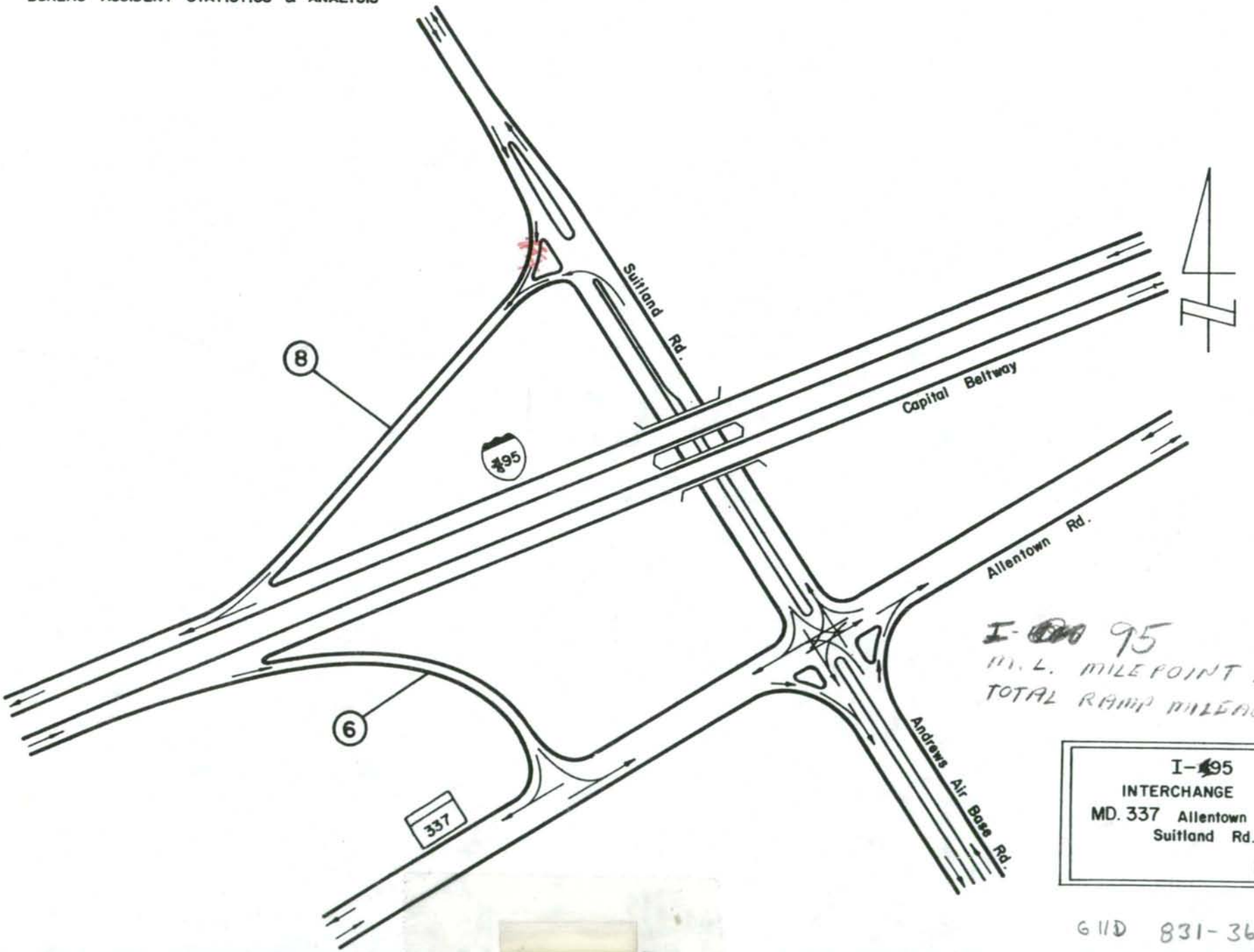

I-95
M. L. MILEPOINT 9.13
TOTAL RAMP MILEAGE = 0.77

I-95
INTERCHANGE AT
MD. 337 Allentown Rd. & Suitland Rd.
16-35

G11D 831-360

RP00950060875

SHA 51.3 - 8 Revised
4.83

MARYLAND STATE HIGHWAY ADMINISTRATION

MORNINGSIDE
ROAD INVENTORY SHEET

SR-01
7-26-01
GD/EF

BB/AL
10-1-97
ST R.I.

Party Chief GD
Recorder AB
Assistant
Map No./Dir. SHD / E
State Coordinates 832 : 360

Road No. Ramp # 6
Road Name NB I95 to MD 337
County Prince Georges
Date 4-12-94
Sheet No. 1 OF 1

SYSTEM				TRAFFIC		LINE DIAGRAM	TRAFFIC			PAVEMENT DATA
FED. AID.	FUNCT CLASS.	HWY. SYS.	HPMS SAMPLE	PRKG. REST.	COM/IND. ACCESS		CONTROL	COM/IND. ACCESS	PRKG. REST.	
						MD 337				
						0 06	TL			
										24'I
										2-4'I Shd
										2 mL
						PT 022			X	
						70°				
						PC 011				16'I
										8'I Shd LT
										4'I Shd LT
										1 mL
						007			X	
										16'I
										6'I Shd RT
										1 mL
						I				
						000			V	
						NBL				

TRAFFIC CODES

TRAFFIC CONTROLS: STOP SIGN=SS, TRAFFIC LIGHT=T, L., FLASHING RED BALL=F, R.

TRAFFIC CODES

PARKING RESTRICTIONS: A.M. PEAK, P.M. PEAK, A.M./P.M. PEAK, NO PARKING ANYTIME=N.P., COMM/IND. ACCESS=E

SYSTEM				TRAFFIC		LINE DIAGRAM	TRAFFIC			PAVEMENT DATA
FED. AID.	FUNCT. CLASS.	HWY. SYS.	HPMS SAMPLE	PRKG. REST.	COM/IND ACCESS		CONTROL	COM/IND ACCESS	PRKG. REST.	

SHA 51.3 - 8 Revised
4.83

RP0095008 0879

MARYLAND STATE HIGHWAY ADMINISTRATION

MORNINGSIDE

ROAD INVENTORY SHEET

SR-01
7-26-01
GD/EF

BB/AL
10-1-97
ST R.I.
A/T

Party Chief GD
Recorder AE
Assistant
Map No./Dir. 511D / SW
State Coordinates 832-360

Road No. Ramp #8
Road Name Suitland RD. to SB I 95
County Prince Georges
Date 4-12-94
Sheet No. 1 OF 1

SYSTEM				TRAFFIC		LINE DIAGRAM	TRAFFIC			PAVEMENT DATA
FED. AID.	FUNCT CLASS.	HWY. SYS.	HPMS SAMPLE	PRKG. REST.	COM/IND. ACCESS		CONTROL	COM/IND. ACCESS	PRKG. REST.	
						95 SBL PI I 026 30° PC 018 SUITLAND 000 RD CO 81				16'I 8'I Shd RT 4'I Shd LT 1 ML

TRAFFIC CODES

TRAFFIC CONTROLS: STOP SIGN=SS,
TRAFFIC LIGHT=T.L.,
FLASHING RED BALL=F.R.

TRAFFIC CODES

PARKING RESTRICTIONS: A.M. PEAK,
P.M. PEAK, A.M./P.M. PEAK, NO PARKING
ANYTIME=N.P., COMM/IND. ACCESS=E

SYSTEM				TRAFFIC		LINE DIAGRAM	TRAFFIC			PAVEMENT DATA
FED. AID.	FUNCT. CLASS.	HWY. SYS.	HPMS SAMPLE	PRKG. REST.	COM/IND ACCESS		CONTROL	COM/IND ACCESS	PRKG. REST.	

MARYLAND STATE HIGHWAY ADMINISTRATION
ACCIDENT STUDIES DIVISION

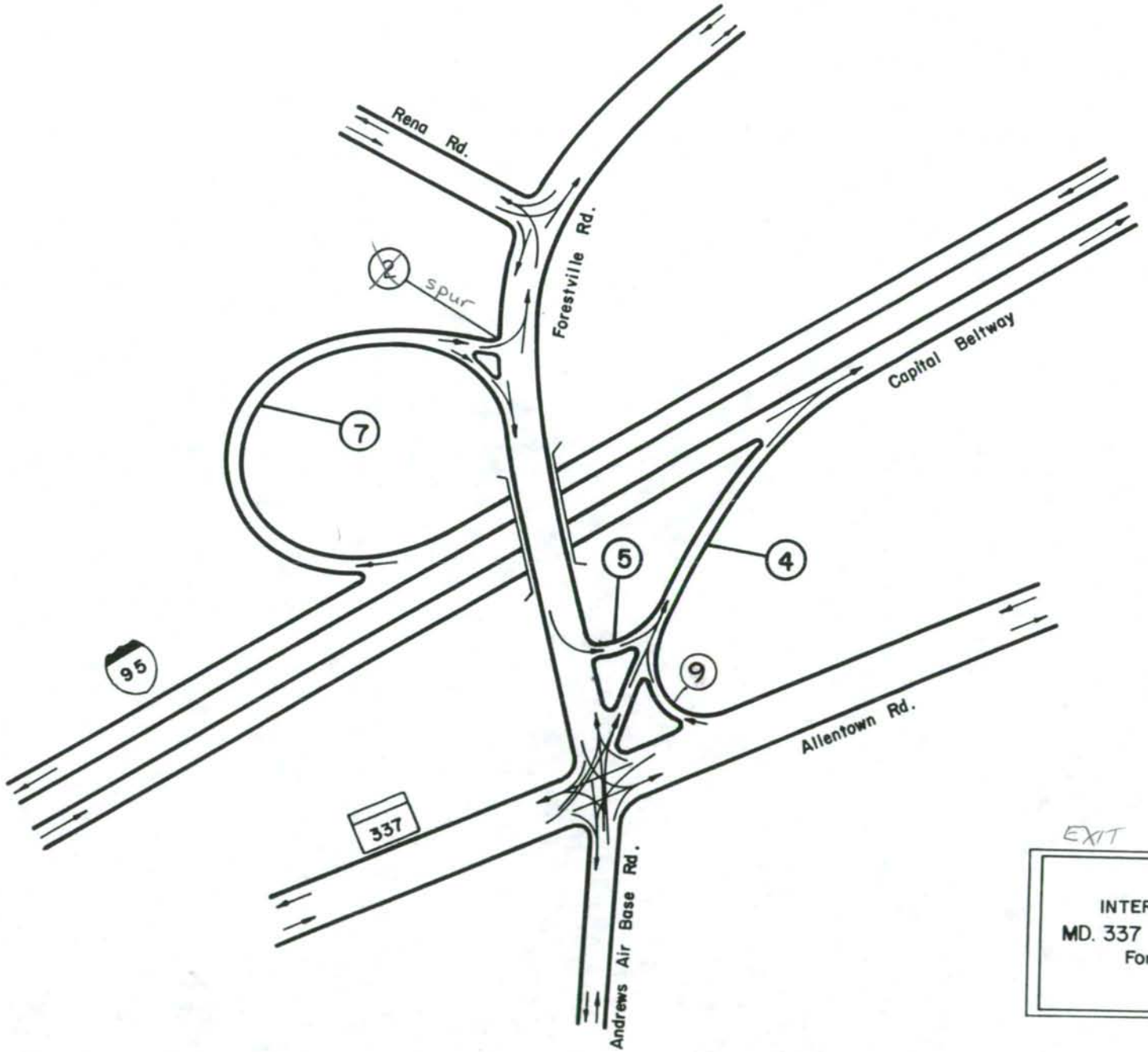

EXIT 9

I- 95
INTERCHANGE AT
MD. 337 Allentown Rd. & Forestville Rd.
16-35

REVISED 03/77

SHA 51.3 - 8 Revised
4.83

RP00950040983
SR-01
7-26-01
GDIEF

MARYLAND STATE HIGHWAY ADMINISTRATION

MORNINGSIDE
ROAD INVENTORY SHEET

BB/AL
10-1-97
ST R.I.
A/T

Party Chief GD
Recorder KAR
Assistant
Map No./Dir. 5110 / N
State Coordinates 834 - 362

Road No. Ramp # 4
Road Name NB MD 337 to NB I 95
County Prince Georges
Date 4-12-94
Sheet No. 1 OF 1

SYSTEM				TRAFFIC		LINE DIAGRAM	TRAFFIC			PAVEMENT DATA
FED. AID.	FUNCT CLASS.	HWY. SYS.	HPMS SAMPLE	PRKG. REST.	COM/IND. ACCESS		CONTROL	COM/IND. ACCESS	PRKG. REST.	
						95 NBL				
						I 017				
						@ 0.00 Forestville Rd 005				16'I
										8'I Shd RT
										4'I Shd LT
										1 ML
						004 Ramp #3				
										20'I
										JCC
										1 ML
						Allentown Rd 337 MD	TL			

TRAFFIC CODES

TRAFFIC CONTROLS: STOP SIGN=SS, TRAFFIC LIGHT=T.L., FLASHING RED BALL=F.R.

TRAFFIC CODES

PARKING RESTRICTIONS: A.M. PEAK, P.M. PEAK, A.M./P.M. PEAK, NO PARKING ANYTIME=N.P., COMM/IND. ACCESS=E

SYSTEM				TRAFFIC		LINE DIAGRAM	TRAFFIC			PAVEMENT DATA
FED. AID.	FUNCT. CLASS.	HWY. SYS.	HPMS SAMPLE	PRKG. REST.	COM/IND ACCESS		CONTROL	COM/IND ACCESS	PRKG. REST.	

SHA 51.3 - 8 Revised
4.83

RP0095 005 0983
SR-01
7-26-01
GD/LF
BB/AL
10-1-97
ST R.I.
A/T

MARYLAND STATE HIGHWAY ADMINISTRATION

MORNINGSIDE

ROAD INVENTORY SHEET

Party Chief: GD
Recorder: AR
Assistant:
Map No./Dir.: GIID /E
State Coordinates: 834-362

Road No.: Ramp #5
Road Name: SB FORESTVILLE RD. to NB I-95
County: Prince Georges
Date: 4-12-94
Sheet No.: 1 OF 1

SYSTEM				TRAFFIC		LINE DIAGRAM	TRAFFIC			PAVEMENT DATA
FED. AID.	FUNCT CLASS.	HWY. SYS.	HPMS SAMPLE	PRKG. REST.	COM/IND. ACCESS		CONTROL	COM/IND. ACCESS	PRKG. REST.	
						Ramp				
						003 0.05				
						# 4				
										24' I
										JCC
										1 ML
						Forestville RD				
						CO 000 483				

TRAFFIC CODES
TRAFFIC CONTROLS: STOP SIGN=SS, TRAFFIC LIGHT=T.L., FLASHING RED BALL=F.R.

TRAFFIC CODES
PARKING RESTRICTIONS: A.M. PEAK, P.M. PEAK, A.M./P.M. PEAK, NO PARKING ANYTIME=N.P., COMM/IND. ACCESS=E

SYSTEM				TRAFFIC		LINE DIAGRAM	TRAFFIC			PAVEMENT DATA
FED. AID.	FUNCT. CLASS.	HWY. SYS.	HPMS SAMPLE	PRK.G. REST.	COM/IND ACCESS		CONTROL	COM/IND ACCESS	PRK.G. REST.	

SHA 51.3 - 8 Revised
4.83

RP00950070966
SR-01
7-26-01
GD/EF
BB/RL
10-1-97
ST R.I.

MARYLAND STATE HIGHWAY ADMINISTRATION

MORNINGSIDE

ROAD INVENTORY SHEET

Party Chief: GD
Recorder: AR
Assistant:
Map No./Dir.: G11D/W
State Coordinates: 834-362

Road No.: Ramp #7
Road Name: SB I95 to Forestville RD
County: Prince Georges
Date: 4-12-94
Sheet No.: 1 OF 1

SYSTEM				TRAFFIC		LINE DIAGRAM	TRAFFIC			PAVEMENT DATA
FED. AID.	FUNCT CLASS.	HWY. SYS.	HPMS SAMPLE	PRKG. REST.	COM/IND. ACCESS		CONTROL	COM/IND. ACCESS	PRKG. REST.	

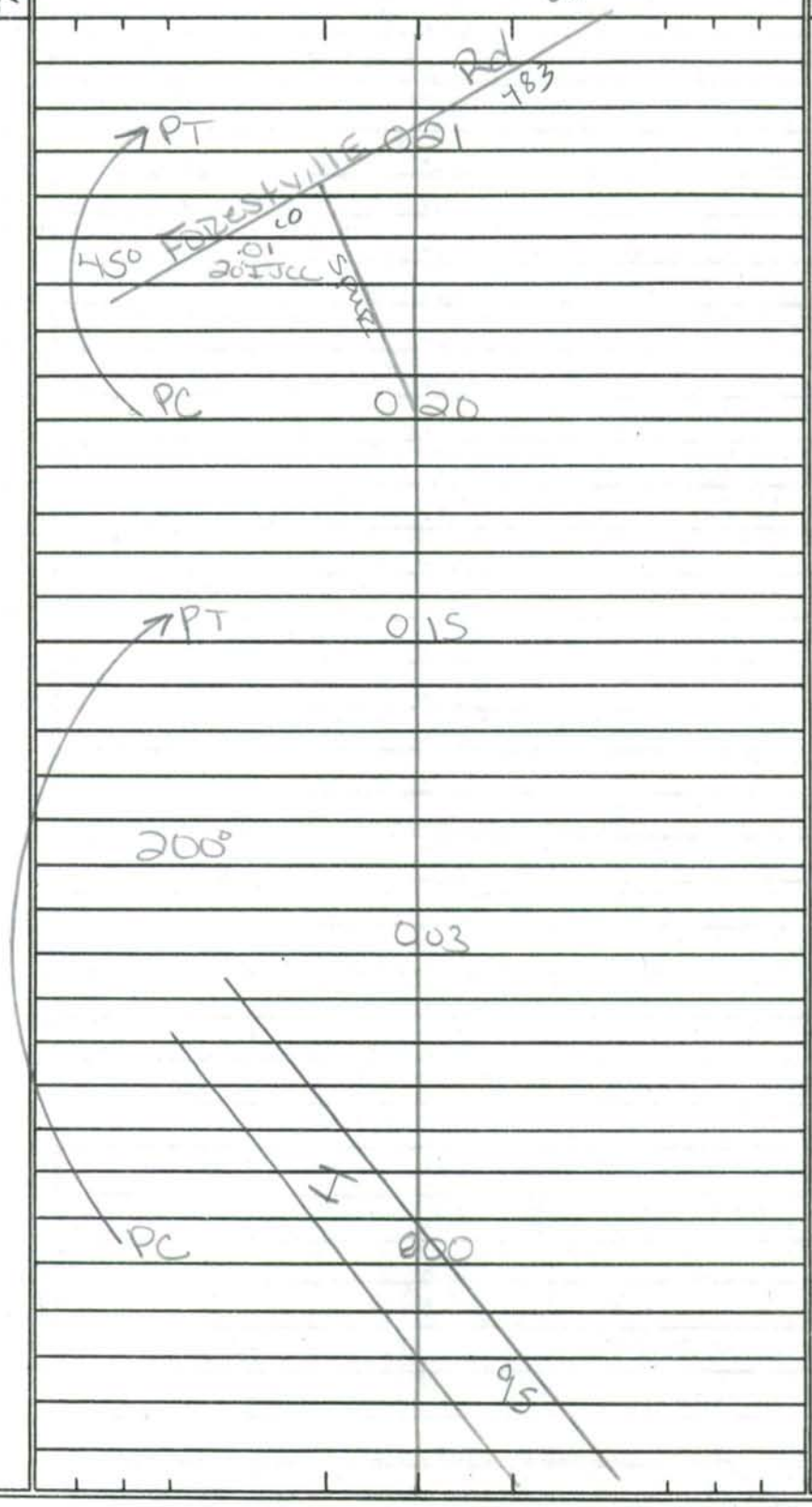

TRAFFIC CODES
TRAFFIC CONTROLS: STOP SIGN=SS, TRAFFIC LIGHT=T.L., FLASHING RED BALL=F.R.

TRAFFIC CODES
PARKING RESTRICTIONS: A.M. PEAK, P.M. PEAK, A.M./P.M. PEAK, NO PARKING ANYTIME=N.P., COMM/IND. ACCESS=E

PAVEMENT DATA:
20'I
JCC
1 mL
16'I
JCB RT
5'I Shd LT
1 mL
16'I
JCB RT
1 mL

SYSTEM				TRAFFIC		LINE DIAGRAM	TRAFFIC			PAVEMENT DATA
FED. AID.	FUNCT. CLASS.	HWY. SYS.	HPMS SAMPLE	PRKG. REST.	COM/IND ACCESS		CONTROL	COM/IND ACCESS	PRKG. REST.	

SHA 51.3 - 8 Revised
4.83

MARYLAND STATE HIGHWAY ADMINISTRATION

MORNINGSIDE
ROAD INVENTORY SHEET

RP0095009 0983
SR-01
7-26-N
GWEF BB/AL
10-1-97
ST R I
N/T

Party Chief GD
Recorder AR
Assistant
Map No./Dir. 51D / W
State Coordinates 834-362

Road No. Ramp #9
Road Name SB MD 337 to Ramp #4
County PRINCE GEORGES
Date 4-12-94
Sheet No. 1 OF 1

TRAFFIC CODES
TRAFFIC CONTROLS: STOP SIGN=SS, TRAFFIC LIGHT=T.L., FLASHING RED BALL=F.R.

TRAFFIC CODES
PARKING RESTRICTIONS: A.M. PEAK, P.M. PEAK, A.M./P.M. PEAK, NO PARKING ANYTIME=N.P., COMM/IND. ACCESS=E

SYSTEM				TRAFFIC		LINE DIAGRAM	TRAFFIC			PAVEMENT DATA
FED. AID.	FUNCT CLASS.	HWY. SYS.	HPMS SAMPLE	PRKG. REST.	COM/IND. ACCESS		CONTROL	COM/IND. ACCESS	PRKG. REST.	
						#4				
						RAMP 002				
										24'I
										JCC
										1 ML
						337				

SYSTEM				TRAFFIC		LINE DIAGRAM	TRAFFIC			PAVEMENT DATA
FED. AID.	FUNCT. CLASS.	HWY. SYS.	HPMS SAMPLE	PRKG. REST.	COM/IND ACCESS		CONTROL	COM/IND ACCESS	PRKG. REST.	

MARYLAND STATE ROADS COMMISSION
BUREAU ACCIDENT STATISTICS & ANALYSIS

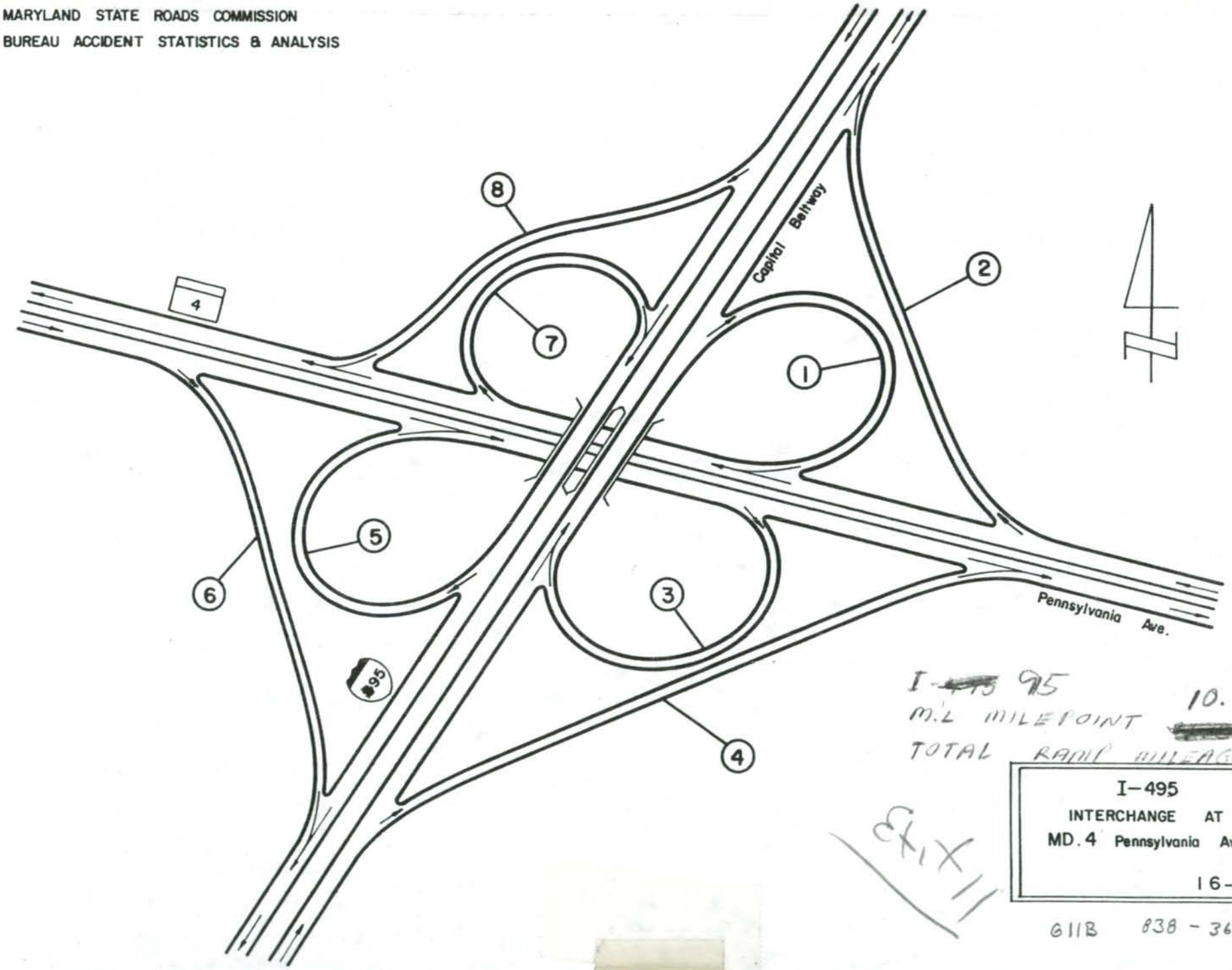

I-~~495~~ 95
M.L MILEPOINT 10.82
TOTAL RAMP MILEAGE = 2.78

EXIT 11

I-495
INTERCHANGE AT
MD. 4 Pennsylvania Ave.
16-34

611B 838 - 366

SHA 51.3 - 8 Revised
4.83

RP 0095001 1082

SR-01
7-25-01
GD/EF

MARYLAND STATE HIGHWAY ADMINISTRATION

ROAD INVENTORY SHEET

BB/AL
ST R.I.
10-1-97
A/T

Party Chief	GD	Road No.	Ramp #1
Recorder	AR	Road Name	NB I 95 to WB MD 4
Assistant		County	Prince Georges
Map No./Dir.	GUR / NE	Date	4-12-94
State Coordinates	838-366	Sheet No.	1 OF 1

TRAFFIC CODES

TRAFFIC CONTROLS: STOP SIGN=SS, TRAFFIC LIGHT=T.L., FLASHING RED BALL=F.R.

TRAFFIC CODES

PARKING RESTRICTIONS: A.M. PEAK, P.M. PEAK, A.M./P.M. PEAK, NO PARKING ANYTIME=N.P., COMM/IND. ACCESS=E

SYSTEM: FED. AID.	SYSTEM: FUNCT CLASS.	SYSTEM: HWY. SYS.	SYSTEM: HPMS SAMPLE	TRAFFIC: PRKG. REST.	TRAFFIC: COM/IND. ACCESS	LINE DIAGRAM	TRAFFIC: CONTROL	TRAFFIC: COM/IND. ACCESS	TRAFFIC: PRKG. REST.	PAVEMENT DATA
						4 WBL				
						PT MD 027				
										16'I JCBRT 8'I Shd LT 1ML
						270°				
						003				
										16'I JCBRT 1ML
						PC 000 NB 95				

SYSTEM				TRAFFIC		LINE DIAGRAM	TRAFFIC			PAVEMENT DATA
FED. AID.	FUNCT. CLASS.	HWY. SYS.	HPMS SAMPLE	PRKG. REST.	COM/IND ACCESS		CONTROL	COM/IND ACCESS	PRKG. REST.	

SHA 51.3 - 8 Revised
4.83

RP0095002 1102
SR-01
7-25-01
GD/EF

MARYLAND STATE HIGHWAY ADMINISTRATION

ROAD INVENTORY SHEET

BB/AL
10-1-97
ST R.I.-
A/T

Party Chief GD
Recorder AR
Assistant
Map No./Dir. 51B / NW
State Coordinates 838,366

Road No. Ramp #2
Road Name EB MD4 to NB I95
County Prince Georges
Date 4-12-94
Sheet No. 1 OF 1

TRAFFIC CODES
TRAFFIC CONTROLS: STOP SIGN=SS, TRAFFIC LIGHT=T.L., FLASHING RED BALL=F.R.

TRAFFIC CODES
PARKING RESTRICTIONS: A.M. PEAK, P.M. PEAK, A.M./P.M. PEAK, NO PARKING ANYTIME=N.P., COMM/IND. ACCESS=E

SYSTEM				TRAFFIC		LINE DIAGRAM	TRAFFIC			PAVEMENT DATA
FED. AID.	FUNCT CLASS.	HWY. SYS.	HPMS SAMPLE	PRKG. REST.	COM/IND. ACCESS		CONTROL	COM/IND. ACCESS	PRKG. REST.	
						95 NBL				
						PT I 032				
						50°				
						PC 026				
						PT 009				16'I
						40°				8'I Std RT
						003				4'I Shd LT
										X 1 ML
										16'I
										8'I Std RT
										1 ML
						MD 4 EBL				
						PC 000				X
						X				
						4				

SYSTEM				TRAFFIC		LINE DIAGRAM	TRAFFIC			PAVEMENT DATA
FED. AID.	FUNCT. CLASS.	HWY. SYS.	HPMS SAMPLE	PRKG. REST.	COM/IND ACCESS		CONTROL	COM/IND ACCESS	PRKG. REST.	

SHA 51.3 - 8 Revised
4.83

RP 0095003 1075

SR-01
7-26-01
GD/EF

MARYLAND STATE HIGHWAY ADMINISTRATION

ROAD INVENTORY SHEET

Party Chief: GD
Recorder: AR
Assistant:
Map No./Dir.: G11B /SE
State Coordinates: 838-3666

Road No.: Ramp # 3
Road Name: EB MD 4 to NB I 95
County: Prince Georges
Date: 4-12-94
Sheet No.: 1 OF 1

BB/AL
10-1-97
ST R.I.
A/T

SYSTEM				TRAFFIC		LINE DIAGRAM	TRAFFIC			PAVEMENT DATA
FED. AID.	FUNCT CLASS.	HWY. SYS.	HPMS SAMPLE	PRKG. REST.	COM/IND. ACCESS		CONTROL	COM/IND. ACCESS	PRKG. REST.	

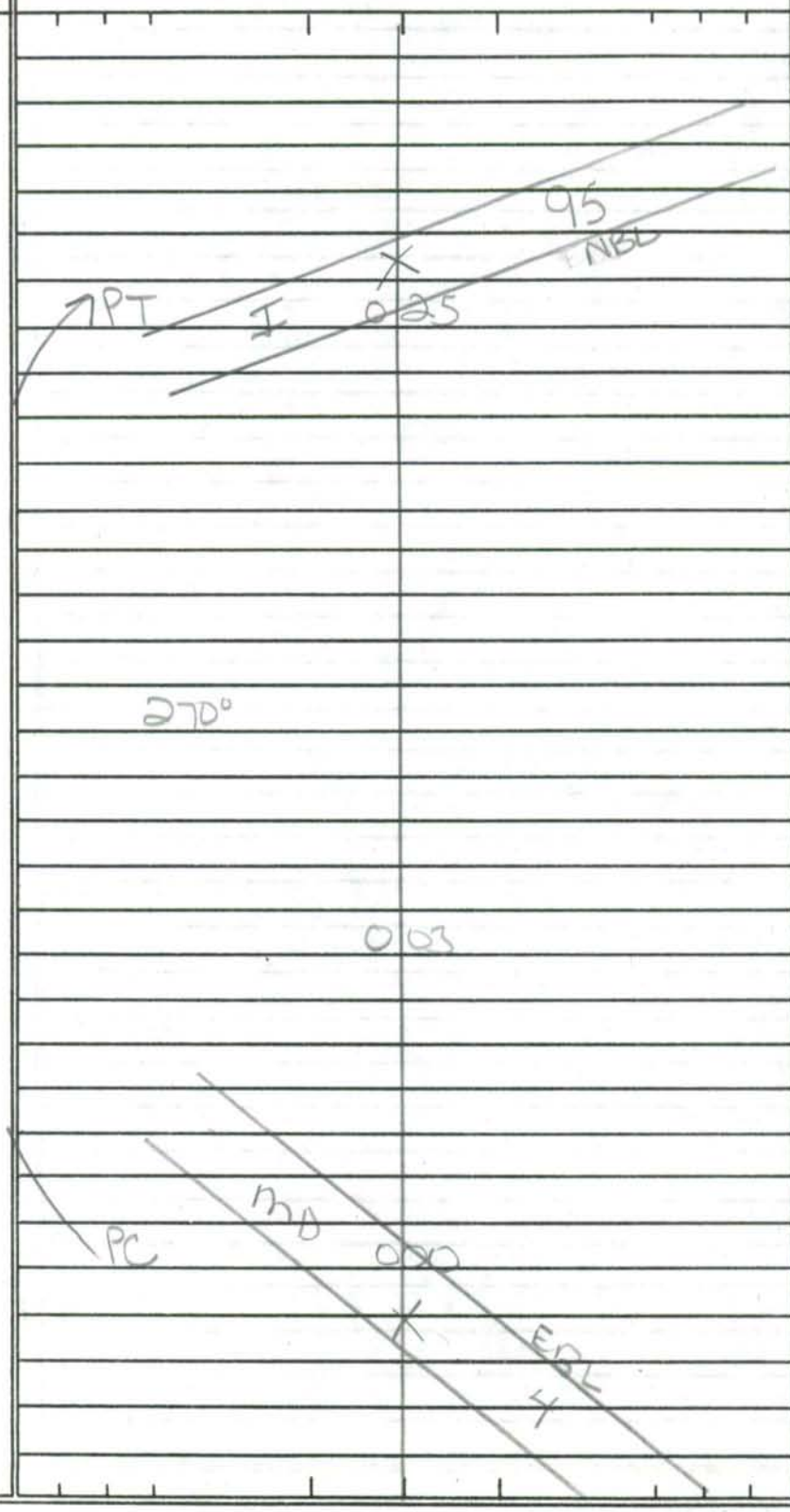

TRAFFIC CODES
TRAFFIC CONTROLS: STOP SIGN=SS, TRAFFIC LIGHT=T.L., FLASHING RED BALL=F.R.

TRAFFIC CODES
PARKING RESTRICTIONS: A.M. PEAK, P.M. PEAK, A.M./P.M. PEAK, NO PARKING ANYTIME=N.P., COMM/IND. ACCESS=E

16' I
JCBRT
6' I Shd LT
1 mL

16' I
JCBRT
1 mL

SYSTEM				TRAFFIC		LINE DIAGRAM	TRAFFIC			PAVEMENT DATA
FED. AID.	FUNCT. CLASS.	HWY. SYS.	HPMS SAMPLE	PRKG. REST.	COM/IND ACCESS		CONTROL	COM/IND ACCESS	PRKG. REST.	

RP 0095004 1050

SHA 51.3 - 8 Revised 4.83

MARYLAND STATE HIGHWAY ADMINISTRATION

ROAD INVENTORY SHEET

SR-01 7-25-01 GD/EF

Party Chief	GD	Road No.	Ramp #4
Recorder	AR	Road Name	NB I95 to EB MD 4
Assistant		County	Prince Georges
Map No./Dir.	GHB / NE	Date	4-12-94
State Coordinates	838 3666	Sheet No.	1 OF 1

BB/AL 10-1-97 ST R.I. A/T

TRAFFIC CODES

TRAFFIC CONTROLS: STOP SIGN=S.S., TRAFFIC LIGHT=T.L., FLASHING RED BALL=F.R.

TRAFFIC CODES

PARKING RESTRICTIONS: A.M. PEAK, P.M. PEAK, A.M./P.M. PEAK, NO PARKING ANYTIME=N.P., COMM/IND. ACCESS=E

SYSTEM				TRAFFIC		LINE DIAGRAM	TRAFFIC			PAVEMENT DATA
FED. AID.	FUNCT CLASS.	HWY. SYS.	HPMS SAMPLE	PRKG. REST.	COM/IND. ACCESS		CONTROL	COM/IND. ACCESS	PRKG. REST.	

PAVEMENT DATA:

16' I
8' I Shd RT
4' I Shd LT
1 mL

16' I
10' I Shd Rt
1 mL

SYSTEM				TRAFFIC		LINE DIAGRAM	TRAFFIC			PAVEMENT DATA
FED. AID.	FUNCT. CLASS.	HWY. SYS.	HPMS SAMPLE	PRKG. REST.	COM/IND ACCESS		CONTROL	COM/IND ACCESS	PRKG. REST.	

SHA 51.3 - 8 Revised
4.83

RP0095005 1070
SR-01
7-25-01
GD/EF

MARYLAND STATE HIGHWAY ADMINISTRATION

ROAD INVENTORY SHEET

BB/AL
ST R.I.
10-1-97

Party Chief GD
Recorder AR
Assistant
Map No./Dir. 6LLB / SW
State Coordinates 838-3606

Road No. Ramp #5
Road Name SBI95 to EB MD4
County Prince Georges
Date 4-12-94
Sheet No. 1 OF 1

TRAFFIC CODES

TRAFFIC CONTROLS: STOP SIGN=SS, TRAFFIC LIGHT=T.L., FLASHING RED BALL=F.R.

TRAFFIC CODES

PARKING RESTRICTIONS: A.M. PEAK, P.M. PEAK, A.M./P.M. PEAK, NO PARKING ANYTIME=N.P., COMM/IND. ACCESS=E

SYSTEM				TRAFFIC		LINE DIAGRAM	TRAFFIC			PAVEMENT DATA
FED. AID.	FUNCT CLASS.	HWY. SYS.	HPMS SAMPLE	PRKG. REST.	COM/IND. ACCESS		CONTROL	COM/IND. ACCESS	PRKG. REST.	
						4 EBL PT MD 286 270° 90x2 I95 PC SBL				16'I JCBRT 6'I SHLDR 1 ML 16'I JCBRT 1 ML

SYSTEM				TRAFFIC		LINE DIAGRAM	TRAFFIC			PAVEMENT DATA
FED. AID.	FUNCT. CLASS.	HWY. SYS.	HPMS SAMPLE	PRKG. REST.	COM/IND ACCESS		CONTROL	COM/IND ACCESS	PRKG. REST.	

SHA 51.3 - 8 Revised
4.83

RP00950061053

SR-01
7-25-01
GD/EF

MARYLAND STATE HIGHWAY ADMINISTRATION

ROAD INVENTORY SHEET

Party Chief: GD
Recorder: NR
Assistant:
Map No./Dir.: GUB /SE
State Coordinates: 838-366

Road No.: Ramp # 6
Road Name: EB MD 4 to SB I95
County: Prince Georges
Date: 4-12-94
Sheet No.: 1 OF 1

BB/AL
10-1-97
ST R.I.
A/T

SYSTEM				TRAFFIC		LINE DIAGRAM	TRAFFIC			PAVEMENT DATA
FED. AID.	FUNCT CLASS.	HWY. SYS.	HPMS SAMPLE	PRKG. REST.	COM/IND. ACCESS		CONTROL	COM/IND. ACCESS	PRKG. REST.	
						95				
						X SBL				
						PT I 0.33				
						50°				
						PC 0.25				
						PT 0.14				
						50°				
						PC 0.05				16' I
										8' I Shd RT
										4' I Shd LT
										1 ML
						0.03				X
										16' I
										8' I Shd RT
										1 ML
						MD 0.00				
						X EBL				
						4				

TRAFFIC CODES
TRAFFIC CONTROLS: STOP SIGN=SS, TRAFFIC LIGHT=T.L., FLASHING RED BALL=F.R.

TRAFFIC CODES
PARKING RESTRICTIONS: A.M. PEAK, P.M. PEAK, A.M./P.M. PEAK, NO PARKING ANYTIME=N.P., COMM/IND. ACCESS=E

SYSTEM				TRAFFIC		LINE DIAGRAM	TRAFFIC				PAVEMENT DATA
FED. AID.	FUNCT. CLASS.	HWY. SYS.	HPMS SAMPLE	PRKG. REST.	COM/IND ACCESS		CONTROL	COM/IND ACCESS	PRKG. REST.		

SHA 51.3 - 8 Revised
4.83

RP0095007 1081
SR-01
7-25-01
GD/EF

MARYLAND STATE HIGHWAY ADMINISTRATION

ROAD INVENTORY SHEET

Party Chief GD
Recorder AR
Assistant
Map No./Dir. G11B / N1W
State Coordinates 838 / 366

Road No. Ramp #7
Road Name WB MD 4 to SB I95
County Prince Georges
Date 4-12-94
Sheet No. 1 OF 1

BB/AL
ST R.I.
10-1-97

TRAFFIC CODES
TRAFFIC CONTROLS: STOP SIGN=SS, TRAFFIC LIGHT=T.L., FLASHING RED BALL=F.R.

TRAFFIC CODES
PARKING RESTRICTIONS: A.M. PEAK, P.M. PEAK, A.M./P.M. PEAK, NO PARKING ANYTIME=N.P., COMM/IND. ACCESS=E

SYSTEM				TRAFFIC		LINE DIAGRAM	TRAFFIC			PAVEMENT DATA
FED. AID.	FUNCT CLASS.	HWY. SYS.	HPMS SAMPLE	PRKG. REST.	COM/IND. ACCESS		CONTROL	COM/IND. ACCESS	PRKG. REST.	
						95 SBL				
						PT I 018				
										16'I
										JCBRT
						270°				8'I shdLT
										1mL
						002				
										16'I
										JCBRT
										1mL
						3D				
						PC 000				
						WBL 4				

SYSTEM				TRAFFIC		LINE DIAGRAM	TRAFFIC			PAVEMENT DATA
FED. AID.	FUNCT. CLASS.	HWY. SYS.	HPMS SAMPLE	PRKG. REST.	COM/IND ACCESS		CONTROL	COM/IND ACCESS	PRKG. REST.	

SHA 51.3 - 8 Revised
4.83

RP00950081098
SR-01
7-25-01
GD/EF

MARYLAND STATE HIGHWAY ADMINISTRATION

ROAD INVENTORY SHEET

BB/AL
ST R.I.
10-1-97

Party Chief: GD
Recorder: AR
Assistant:
Map No./Dir.: G11B / SW
State Coordinates: 838-366

Road No.: Ramp #8
Road Name: SB I95 to WB MD4
County: Prince Georges
Date: 4-12-94
Sheet No.: 1 OF 1

SYSTEM				TRAFFIC		LINE DIAGRAM	TRAFFIC			PAVEMENT DATA
FED. AID.	FUNCT CLASS.	HWY. SYS.	HPMS SAMPLE	PRKG. REST.	COM/IND. ACCESS		CONTROL	COM/IND. ACCESS	PRKG. REST.	
						4 WBL				
						PT MD 0297				
						50°				
						PRC 0 2018 PRC				
						45°				
						PRC 0 13" PRC				16'I
						70°				8'I Shd RT
										4'I Shd LT
										1 mL
						PC 0 0604				
										16'I
										8'I Shd RT
										1 mL
						I 000 SBL 95				

TRAFFIC CODES
TRAFFIC CONTROLS: STOP SIGN=S.S., TRAFFIC LIGHT=T.L., FLASHING RED BALL=F.R.

TRAFFIC CODES
PARKING RESTRICTIONS: A.M. PEAK, P.M. PEAK, A.M./P.M. PEAK, NO PARKING ANYTIME=N.P., COMM/IND. ACCESS=E

SYSTEM				TRAFFIC		LINE DIAGRAM	TRAFFIC			PAVEMENT DATA
FED. AID.	FUNCT. CLASS.	HWY. SYS.	HPMS SAMPLE	PRKG. REST.	COM/IND ACCESS		CONTROL	COM/IND ACCESS	PRKG. REST.	

MARYLAND STATE ROADS COMMISSION
BUREAU ACCIDENT STATISTICS & ANALYSIS

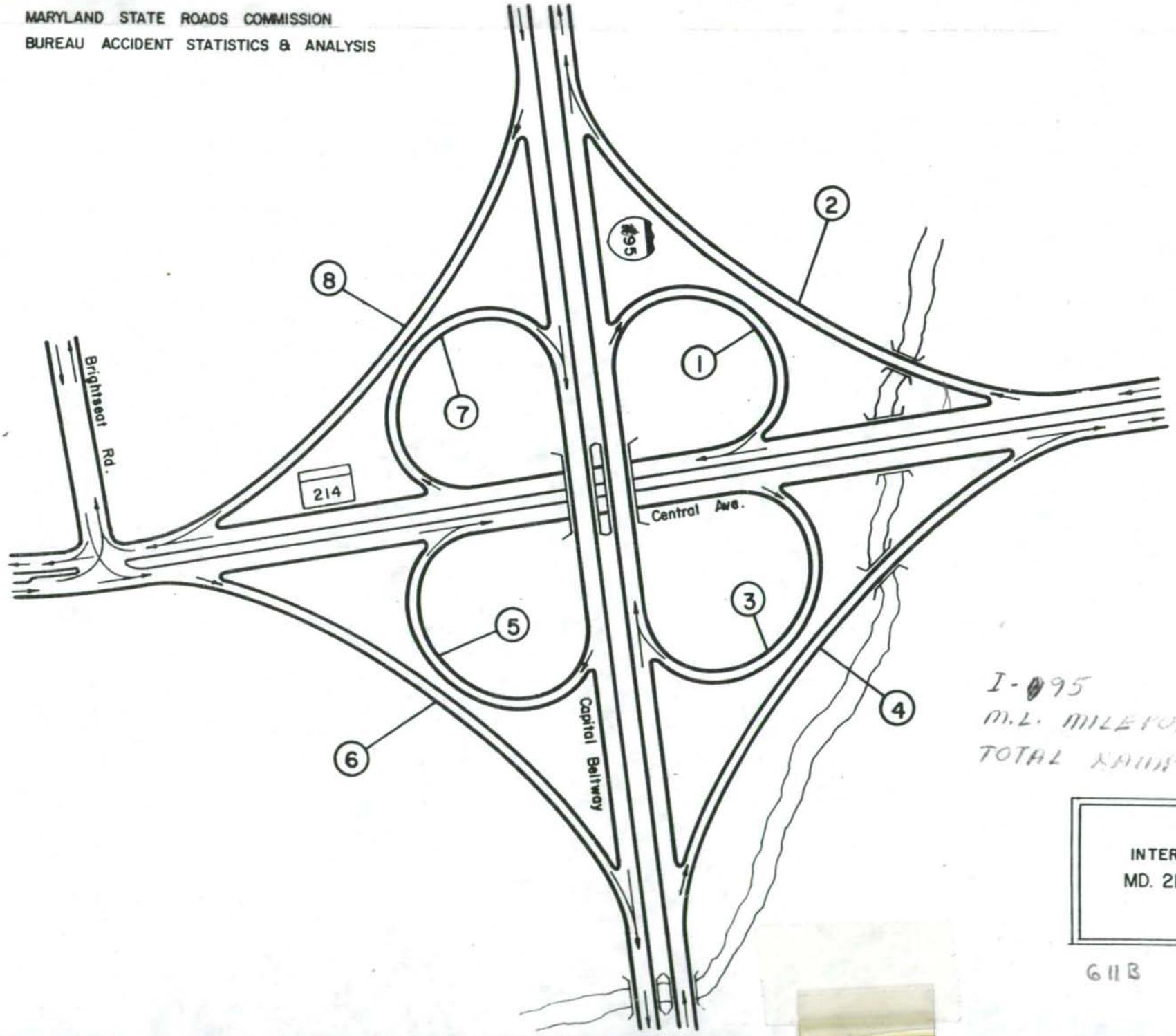

I-095
M.L. MILEPOINT 14.82
TOTAL RAMP MILEAGE = 2.80

I-495
INTERCHANGE AT
MD. 214 Central Ave.
16-33

611B 843-386

RP00950011484

SR-01
STRI 97

SHA 51.3 - 8 Revised
4.83

MARYLAND STATE HIGHWAY ADMINISTRATION

ROAD INVENTORY SHEET

Party Chief GD
Recorder EF
Assistant
Map No./Dir. 61 B / NE
State Coordinates 843-385

Road No. RAMP # 1
Road Name NB I-95 to WB MD 214
County PRINCE GEORGES
Date 7/25/01
Sheet No. 1 OF 1

TRAFFIC CODES

TRAFFIC CONTROLS: STOP SIGN=SS, TRAFFIC LIGHT=T.L., FLASHING RED BALL=F.R.

TRAFFIC CODES

PARKING RESTRICTIONS: A.M. PEAK, P.M. PEAK, A.M./P.M. PEAK, NO PARKING ANYTIME=N.P., COMM/RESID. ACCESS=E

SYSTEM				TRAFFIC		LINE DIAGRAM	TRAFFIC			PAVEMENT DATA
	FUNCT CLASS	HWY SYS	NHS SAMPLE	PREG. REST.	COMM/IND ACCESS		CONTROL	COMM/IND ACCESS	PREG. REST.	
						EBL 214 WBL PT MD 0 21 270° 0 02 I PC 0 00 95 NBL SBL				16' I J CRB RT 8' I SHLDR 1 ML 14' I J CRB RT 1 ML

COUNTY _____ ROAD NO. _____ PAGE ___ OF _____

SYSTEM				TRAFFIC		LINE DIAGRAM	TRAFFIC				PAVEMENT DATA
FUNCT CLASS	HWY SYS	NHAS	STATE	PREG	BEST	COM/IND ACCESS			COM/IND ACCESS	PREG. BEST.	

RP00950021501

SR-01
STR1-97
94-27

SHA 51.3 - 8 Revised
4.83

MARYLAND STATE HIGHWAY ADMINISTRATION

ROAD INVENTORY SHEET

Party Chief	GD	Road No.	RAMP #2
Recorder	EF	Road Name	WB MD 214 TO NB 195
Assistant		County	PRINCE GEORGES
Map No./Dir.	611B / NW	Date	7-25-01
State Coordinates	843-386	Sheet No.	1 OF 1

TRAFFIC CODES
TRAFFIC CONTROLS: STOP SIGN-SS, TRAFFIC LIGHT=T.L., FLASHING RED BALL=F.R.

TRAFFIC CODES
PARKING RESTRICTIONS: A.M. PEAK, P.M. PEAK, A.M./P.M. PEAK, NO PARKING ANYTIME-N.P., COMM/IND. ACCESS=E

SYSTEM				TRAFFIC		LINE DIAGRAM	TRAFFIC			PAVEMENT DATA
	FUNCT CLASS	HWY SYS	NPMS SAMPLE	PRKG. REST.	COM/IND ACCESS		CONTROL	COM/IND ACCESS	PRKG. REST.	
						95 SBL / NBL				
						PT I 0 30				14'I
										10'I SHD RT
						45°				1ML
						0 29				
						PC 0 20				
						STR # 1615100				
						SOUTHWEST 0 11 BRANCH				
						2-CBC'S L 12 x W 32 x D 8' 30'I GR-GR				
						PT 0 08				16'I
										10'I SHD RT
						45° 0 06				4'I SHD LT
										1ML
						PC 0 02				
						SPUR: FOR EVENT USE ONLY .04/19'I, 2.5'I SHD 1ML				16'I
										12'I SHD RT
										1ML
						MD 0 00				
						214 WBL / EBL				

COUNTY _____ ROAD NO. _____ PAGE ___ OF ___

SYSTEM				TRAFFIC		LINE DIAGRAM	TRAFFIC				PAVEMENT DATA
	FUNCT CLASS	HWY SYS	HPMS SAMPLE	PREG REST	COM/IND ACCESS		ORIGIN	COM/IND ACCESS	PREG. REST.		

RP00950031473 SR 01 STRI-97

SHA 51.3 - 8 Revised 4.83

MARYLAND STATE HIGHWAY ADMINISTRATION

ROAD INVENTORY SHEET

Party Chief GD
Recorder EF
Assistant
Map No./Dir. 61B / SE
State Coordinates 843-385

Road No. RAMP #3
Road Name EB MD 214 TO NB I95
County PRINCE GEORGES
Date 7/25/01
Sheet No. 1 OF 1

TRAFFIC CODES

TRAFFIC CONTROLS: STOP SIGN-SS, TRAFFIC LIGHT=T.L., FLASHING RED BALL-F.R.

TRAFFIC CODES

PARKING RESTRICTIONS: A.M. PEAK, P.M. PEAK, A.M./P.M. PEAK, NO PARKING ANYTIME-N.P., COMM/IND. ACCESS=I

SYSTEM				TRAFFIC		LINE DIAGRAM	TRAFFIC			PAVEMENT DATA
	FUNCT CLASS	HWY SYS	HPMS SAMPLE	PREG. REST.	COMM/IND ACCESS		CONTROL	COMM/IND ACCESS	PREG. REST.	
						SBL				
						95				
						NBL				
						I				
						PT				
						022				
						270				16'I
										JCRB RT
										8'I SHD LT
										1ML
						002				
										16'I
										JCRB RT
										1ML
						MD				
						PC				
						000				
						214				
						EBL				
						WBL				

COUNTY _____ ROAD NO. _____ PAGE ___ OF ___

SYSTEM				TRAFFIC		LINE DIAGRAM	TRAFFIC			PAVEMENT DATA
	FUNCT CLASS	HWY SYS	HPMS SAMPLE	PRKG REST	COM/IND ACCESS		CONTROL	COM/IND ACCESS	PRKG. REST.	

RP00950041456

SHA 51.3 - 8 Revised
4.83

MARYLAND STATE HIGHWAY ADMINISTRATION

SR-01
STRI-97
94-08

ROAD INVENTORY SHEET

Party Chief GD
Recorder EF
Assistant
Map No./Dir. 61B / N
State Coordinates 843-386

Road No. RAMP # 4
Road Name NB I 95 TO EB MD 214
County PRINCE GEORGES
Date 7-25-01
Sheet No. 1 OF 1

TRAFFIC CODES
TRAFFIC CONTROLS: STOP SIGN-SS, TRAFFIC LIGHT=T.L., FLASHING RED BALL-F.R.

TRAFFIC CODES
PARKING RESTRICTIONS: A.M. PEAK, P.M. PEAK, A.M./P.M. PEAK, NO PARKING ANYTIME-N.P., COMM/IND. ACCESS=I

SYSTEM				TRAFFIC		LINE DIAGRAM			TRAFFIC			PAVEMENT DATA
	FUNCT CLASS	HWY SYS	HPMS SAMPLE	PREG. REST.	COM/IND ACCESS				CONTROL	COM/IND ACCESS	PREG. REST.	
						214 EBL						
						PT WBL						
						MD	0	33				24'I
						SPAR: ONLY. FOR EVENT USE						10'I SHD RT
												2 ML
						45°	0	31				
						.04/27I						
						9'I SHD RT 2'I SHD LT.						
						PC	0	25				
							0	24				
												24'I
												10'I SHD RT
						STR # 1615500						4'I SHD LT
												2 ML
						SOUTHWEST	0	21				
						BRANCH						
						30'I GR-GR						
						2-CDC'S L 12' x W 32' x D 8'						
												16'I
												8'I SHD RT
						PT	0	08				4'I SHD LT
												1 ML
							0	03				
						45°						
												16'I
												8'I SHD RT
						I						1 ML
						PC	0	00				
						95 NBL						
						SBL						

COUNTY _____ ROAD NO. _____ PAGE ___ OF ___

SYSTEM				TRAFFIC		LINE DIAGRAM	TRAFFIC				PAVEMENT DATA
	FUNCT CLASS	HWY SYS	HPMS SAMPLE	PREG REST	COM/IND ACCESS		CHRG	COM/IND ACCESS	PREG. REST.		

RP00950051472 SR-01 SRI-77

SHA 51.3 - 8 Revised 4.83

MARYLAND STATE HIGHWAY ADMINISTRATION

ROAD INVENTORY SHEET

Party Chief: GD
Recorder: EF
Assistant:
Map No./Dir.: 61IB / SW
State Coordinates: 843-385

Road No.: RAMP # 5
Road Name: SB I 95 TO EB MD 214
County: PRINCE GEORGES
Date: 7-25-01
Sheet No.: 1 OF 1

TRAFFIC CODES
TRAFFIC CONTROLS: STOP SIGN-SS, TRAFFIC LIGHT=T.L., FLASHING RED BALL-F.R.

TRAFFIC CODES
PARKING RESTRICTIONS: A.M. PEAK, P.M. PEAK, A.M./P.M. PEAK, NO PARKING ANYTIME-N.P., COMM/IND. ACCESS=I

SYSTEM				TRAFFIC		LINE DIAGRAM	TRAFFIC			PAVEMENT DATA
	FUNCT CLASS	HWY SYS	HPMS SAMPLE	PREG. REST.	COM/IND ACCESS		CONTROL	COM/IND ACCESS	PREG. REST.	
						WBL 214 MD EBL PT 0 18 270° 0 03 PC 0 00 SBL 95 NBL				16'I J CRB RT 4'I SHD LT 1 ML 16'I J CRB RT 1 ML

COUNTY _____ ROAD NO. _____ PAGE ___ OF ___

SYSTEM				TRAFFIC		LINE DIAGRAM	TRAFFIC			PAVEMENT DATA
	FUNCT CLASS	HWY SYS	HPMS SAMPLE	PRKG REST	COM/IND ACCESS		CONTROL	COM/IND ACCESS	PRKG. REST.	

RP00950061456

SHA 51.3 - 8 Revised
4.83

MARYLAND STATE HIGHWAY ADMINISTRATION

SR-01
STRI-97
94-29

ROAD INVENTORY SHEET

Party Chief GD
Recorder EF
Assistant
Map No./Dir. 61B / SE
State Coordinates 843 - 386

Road No. RAMP #6
Road Name EB MD 214 TO SB I95
County PRINCE GEORGES
Date 7-25-01
Sheet No. 1 OF 1

TRAFFIC CODES
TRAFFIC CONTROLS: STOP SIGN-SS, TRAFFIC LIGHT-T.L., FLASHING RED BALL-F.R.

TRAFFIC CODES
PARKING RESTRICTIONS: A.M. PEAK, P.M. PEAK, A.M./P.M. PEAK, NO PARKING ANYTIME-N.P., COMM/IND. ACCESS-I

SYSTEM: FUNCT CLASS	SYSTEM: HWY SYS	SYSTEM: HPMS SAMPLE	TRAFFIC: PREG. REST.	TRAFFIC: COM/IND ACCESS	LINE DIAGRAM	TRAFFIC: CONTROL	TRAFFIC: COM/IND ACCESS	TRAFFIC: PREG. REST.	PAVEMENT DATA
					NBL 95 I SBL; PT 0 25; 45° 0 21; PC 0 16; PT 0 05; 45° 0 04; SPUR: .03 /12'I 2-4'I SHDS SCRB RT; MD; PC 0 00; WBL 214 EBL				12'I 12'I SHD RT 1 ML 16'I 10'I SHD RT 1 ML 24'I 10'I SHD RT 2'I SHD LT 1 ML 24'I J C-C 2 ML

COUNTY _____ ROAD NO. _____ PAGE ___ OF _____

SYSTEM				TRAFFIC		LINE DIAGRAM	TRAFFIC				PAVEMENT DATA
FUNCT CLASS	HWY SYS	HPMS SAMPLE		PREG REST	COM/IND ACCESS		CHRG	COM/IND ACCESS	PREG. REST.		

RP00950071483 SR-01

SHA 51.3 - 8 Revised
4.83

MARYLAND STATE HIGHWAY ADMINISTRATION

ROAD INVENTORY SHEET

Party Chief GD
Recorder EF
Assistant
Map No./Dir. G11B / NW
State Coordinates 843-385

Road No. RAMP # 7
Road Name WB MD 214 TO SB I-95
County PRINCE GEORGES
Date 7-25-01
Sheet No. 1 OF 1

TRAFFIC CODES
TRAFFIC CONTROLS: STOP SIGN-SS, TRAFFIC LIGHT-T.L., FLASHING RED BALL-F.R.

TRAFFIC CODES
PARKING RESTRICTIONS: A.M. PEAK, P.M. PEAK, A.M./P.M. PEAK, NO PARKING ANYTIME-N.P., COMM/IND. ACCESS-E

SYSTEM				TRAFFIC		LINE DIAGRAM	TRAFFIC			PAVEMENT DATA
	FUNCT CLASS	HWY SYS	HPMS SAMPLE	PREG. REST.	COM/IND ACCESS		CONTROL	COM/IND ACCESS	PREG. REST.	
						NBL 95 SBL				
						PT I 0 20				
						270°				16' I
										J CRB RT
										4' I SHD LT
										1 ML
						0 02				
										16' I
										J CRB RT
										1 ML
						MD 214 WBL				
						PC 0 00				
						EBL				

COUNTY _____ ROAD NO. _____ PAGE ___ OF ___

SYSTEM				TRAFFIC		LINE DIAGRAM	TRAFFIC			PAVEMENT DATA
	FUNCT. CLASS	HWY SYS	HPMS SAMPLE	PRKG REST	COM/IND ACCESS		CONTROL	COM/IND ACCESS	PRKG. REST.	

RP00950081500

SHA 51.3 - 8 Revised
4.83

MARYLAND STATE HIGHWAY ADMINISTRATION

SR-01
STRI-97
94-30

ROAD INVENTORY SHEET

Party Chief GD
Recorder EF
Assistant
Map No./Dir. 611B / NW
State Coordinates 843-385

Road No. RAMP # 8
Road Name SB I 95 TO WB MD 214
County PRINCE GEORGES
Date 7-25-01
Sheet No. 1 OF 1

TRAFFIC CODES

TRAFFIC CONTROLS: STOP SIGN-SS, TRAFFIC LIGHT-T.L., FLASHING RED BALL-F.R.

TRAFFIC CODES

PARKING RESTRICTIONS: A.M. PEAK, P.M. PEAK, A.M./P.M. PEAK, NO PARKING ANYTIME-N.P., COMM/IND. ACCESS=I

SYSTEM				TRAFFIC		LINE DIAGRAM	TRAFFIC			PAVEMENT DATA
	FUNCT CLASS	HWY SYS	HPMS SAMPLE	PREG. REST.	COM/IND ACCESS		CONTROL	COM/IND ACCESS	PREG. REST.	
						SBL 214 WBL PT MD 0 31				12'I JCRB RT 1ML
						50°				16'I JCRB RT 12'I SHD LT 1ML
						PC 0 21				16'I 8'I SHD RT 4'I SHD LT 1ML
						PT 0 07				
						0 03 40°				16'I 8'I SHD RT 1ML
						I PC 0 0 0 95 SBL NBL				

COUNTY _____ ROAD NO. _____ PAGE ___ OF ___

SYSTEM				TRAFFIC		LINE DIAGRAM	TRAFFIC				PAVEMENT DATA
FUNCT CLASS	HWY SYS	HPMS SAMPLE		PREG. REST.	COM/IND ACCESS		CRITERIA	COM/IND ACCESS	PREG. REST.		

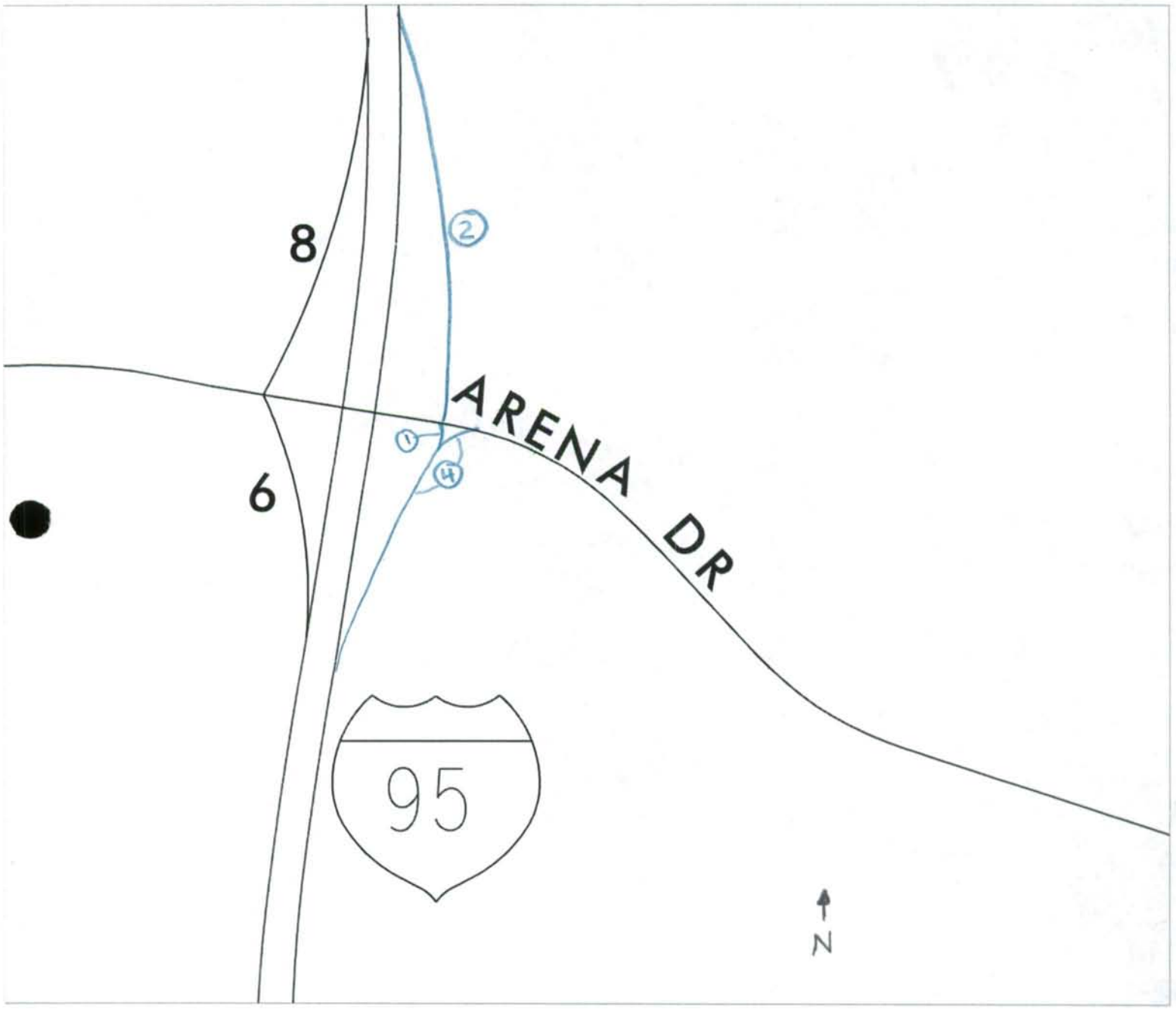

I-95 @ Arena Dr
CO 5342

99-135T

SHA 51.3 - 8 Revised
4.83

MARYLAND STATE HIGHWAY ADMINISTRATION

ROAD INVENTORY SHEET

Party Chief GD
Recorder EF
Assistant
Map No./Dir. F11-D / W
State Coordinates 483-391

Road No. Ramp # 1
Road Name FR Ramp #4 WB to MD 202-F
County PRINCE GEORGES
Date 2-21-00
Sheet No. 1 OF 1

TRAFFIC CODES
TRAFFIC CONTROLS: STOP SIGN-SS, TRAFFIC LIGHT=T.L., FLASHING RED BALL=F.R.

TRAFFIC CODES
PARKING RESTRICTIONS: A.M. PEAK, P.M. PEAK, A.M./P.M. PEAK, NO PARKING ANYTIME=N.P., COMM/IND. ACCESS=E

SYSTEM				TRAFFIC		LINE DIAGRAM	TRAFFIC			PAVEMENT DATA
FUNCT CLASS	HWY. SYS	HPMS SAMPLE		PEKG. REST.	COM/IND ACCESS		CONTROL	COM/IND ACCESS	PEKG. REST.	
							SS			38'I J-C-C 2ML

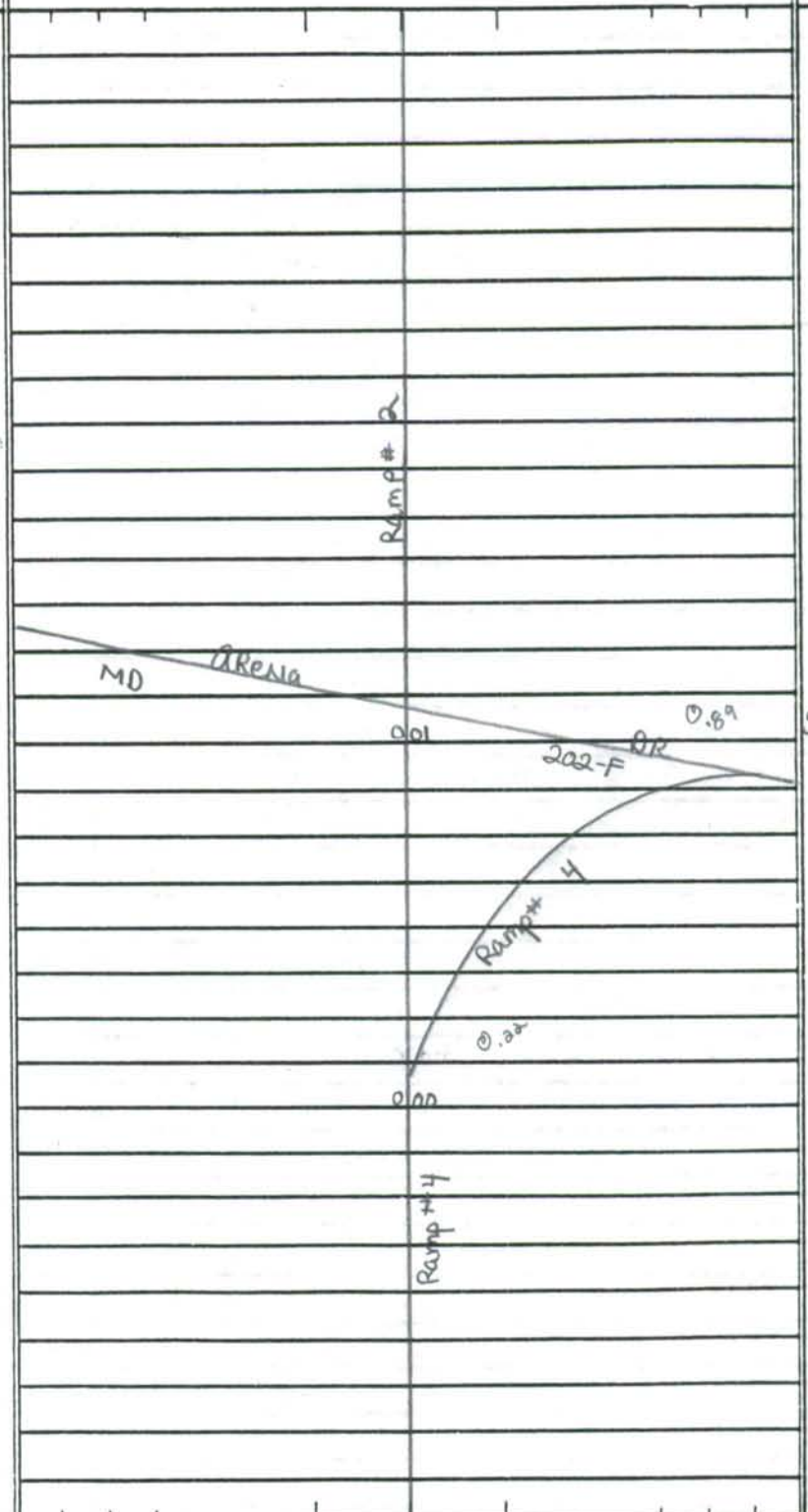

COUNTY _____ ROAD NO. _____ PAGE ___ OF ___

SYSTEM				TRAFFIC		LINE DIAGRAM	TRAFFIC				PAVEMENT DATA
	FUNCT. CLASS	HWY SYS	HPMS SAMPLE	PREG. REST.	COM/IND ACCESS		CONTROL	COM/IND ACCESS	PREG. REST.		

99-135T

SHA 51.3 - 8 Revised
4.83

MARYLAND STATE HIGHWAY ADMINISTRATION

ROAD INVENTORY SHEET

Party Chief G.D
Recorder E.F
Assistant
Map No./Dir. F-11D /N
State Coordinates 483-391

Road No. Ramp #2
Road Name FR MD 202-E to N.B. I-95
County PRINCE GEORGES
Date 2-21-00
Sheet No. 1 OF 1

TRAFFIC CODES
TRAFFIC CONTROLS: STOP SIGN-SS, TRAFFIC LIGHT=T.L., FLASHING RED BALL=F.R.

TRAFFIC CODES
PARKING RESTRICTIONS: A.M. PEAK, P.M. PEAK, A.M./P.M. PEAK, NO PARKING ANYTIME=N.P., COMM/IND. ACCESS=E

SYSTEM				TRAFFIC		LINE DIAGRAM	TRAFFIC			PAVEMENT DATA
	FUNCT CLASS	HWY. SYS	HPMS SAMPLE	PKG. REST.	COM/IND ACCESS		CONTROL	COM/IND ACCESS	PKG. REST.	
						95				
						0.32				
										16'I
										6'I SHD RT
										4'I SHD LT
						I				1ML
						0.10				
						LOCKED GATES & BARRELS BLOCK RAMPS EXCEPT DURING ARENA EVENTS				
										24'I
						Gate * 003				6'I SHD RT
										4'I SHD LT
						ARENA				2ML
						MD				
						0.00				
						DR 202-E 0.89				

COUNTY _____ ROAD NO. _____ PAGE ___ OF ___

SYSTEM				TRAFFIC		LINE DIAGRAM	TRAFFIC			PAVEMENT DATA
	FUNCT. CLASS	HWY SYS	HPMS SAMPLE	PRKG. REST.	COM/IND ACCESS		CONTROL	COM/IND ACCESS	PRKG. REST.	

99-13 ST

SHA 51.3 - 8 Revised
4.83

MARYLAND STATE HIGHWAY ADMINISTRATION

ROAD INVENTORY SHEET

Party Chief GD
Recorder EF
Assistant
Map No./Dir. G-11D / N
State Coordinates 483-391

Road No. Ramp # 4
Road Name ER I-95 N.B to MD 202-E
County Prince Georges
Date 2-21-00
Sheet No. 1 OF 1

TRAFFIC CODES

TRAFFIC CONTROLS: STOP SIGN-SS, TRAFFIC LIGHT=T.L., FLASHING RED BALL=F.R.

TRAFFIC CODES

PARKING RESTRICTIONS: A.M. PEAK, P.M. PEAK, A.M./P.M. PEAK, NO PARKING ANYTIME=N.P., COMM/IND. ACCESS=E

SYSTEM				TRAFFIC		LINE DIAGRAM	TRAFFIC			PAVEMENT DATA
	FUNCT CLASS	HWY. SYS.	HPMS SAMPLE	PREG. REST.	COM/IND ACCESS		CONTROL	COM/IND ACCESS	PREG. REST.	
						@ 0.516 DR 202-E				
						ARENA MD Ramp #1 @ 0.00 0.24				
						45° 0.22				
						LOCKED GATES & BARRELS BLOCK RAMP EXCEPT DURING ARENA EVENTS				
						GATE 0.20				
										24'I
										6'I SHD RT
										4'I SHD LT
										2 ML
						0.13				
										16'I
										6'I SHD RT
										4'I SHD LT
										1 ML
						I 0.00 95				

COUNTY _____ ROAD NO. _____ PAGE ___ OF ___

SYSTEM				TRAFFIC		LINE DIAGRAM	TRAFFIC				PAVEMENT DATA
FUNCT. CLASS	HWY SYS	HPMS SAMPLE		PREG.	COM/IND ACCESS		AGRIC	COM/IND	ACCESS	PREG. REST.	

SHA 51.3 - 8 Revised
4.83

MARYLAND STATE HIGHWAY ADMINISTRATION

ROAD INVENTORY SHEET

Party Chief: BB
Recorder: AL
Assistant: MP
Map No./Dir.: F-11 / S
State Coordinates: 842-391

Road No.: Ramp #6
Road Name: Fr. Arena Dr MD 202-F ~~[illegible]~~ to SB I-95
County: P.G.
Date: 10-8-97
Sheet No.: 1 OF 1

TRAFFIC CODES
TRAFFIC CONTROLS: STOP SIGN-SS, TRAFFIC LIGHT=T.L., FLASHING RED BALL=F.R.

TRAFFIC CODES
PARKING RESTRICTIONS: A.M. PEAK, P.M. PEAK, A.M./P.M. PEAK, NO PARKING ANYTIME=N.P., COMM/IND. ACCESS=E

SYSTEM				TRAFFIC		LINE DIAGRAM	TRAFFIC			PAVEMENT DATA
	FUNCT CLASS	HWY. SYS	HPMS SAMPLE	PRKG. REST.	COM/IND ACCESS		CONTROL	COM/IND ACCESS	PRKG. REST.	
						LA 95 LA				
						0 15				
						NB I SB				15'I
										8'I shd RT
										1 ML
						0 13				
										24'I
										on Taper to 15'I
										2-5'I shds
										1 ML
						0 06				
										24'I
										2-5'I shds
										2 ML
						Arena Dr				
						MD ~~[illegible]~~ 0 00 ~~[illegible]~~ 202-F @1.04				
						8				
						Ramp				

COUNTY _____ ROAD NO. _____ PAGE ___ OF ___

SYSTEM				TRAFFIC		LINE DIAGRAM	TRAFFIC			PAVEMENT DATA
	FUNCT CLASS	HWY SYS	HPMS SAMPLE	PRKG. REST.	COM/IND ACCESS		CONTROL	COM/IND ACCESS	PRKG. REST.	

SHA 51.3 - 8 Revised
4.83

MARYLAND STATE HIGHWAY ADMINISTRATION

ROAD INVENTORY SHEET

Party Chief BB
Recorder AL
Assistant MP
Map No./Dir. F-11 / S
State Coordinates 842-391

Road No. Ramp #8
Road Name From SB I-95 to Arena Dr. ~~MD 5385~~ MD 202-F
County P.G.
Date 10-9-97
Sheet No. 1 OF 1

TRAFFIC CODES
TRAFFIC CONTROLS: STOP SIGN-SS, TRAFFIC LIGHT=T.L., FLASHING RED BALL=F.R.

TRAFFIC CODES
PARKING RESTRICTIONS: A.M. PEAK, P.M. PEAK, A.M./P.M. PEAK, NO PARKING ANYTIME=N.P., COMM/IND. ACCESS=E

SYSTEM				TRAFFIC		LINE DIAGRAM	TRAFFIC			PAVEMENT DATA
FUNCT CLASS	HWY. SYS	HPMS SAMPLE		PREG. REST.	COM/IND ACCESS		CONTROL	COM/IND ACCESS	PREG. REST.	
						Ramp # 8				
						Arena Dr				
						~~MD~~ 0.18 ~~5385~~ 202-F				
						@ 1.04				
						Gate				
						0.15				24'I
										2.5'I shds
										2mL
						0.03				
						SB NB I-95				24'I
										5'I shd RT
										2mL
						0.00				
						LA LA				

COUNTY _____ ROAD NO. _____ PAGE ___ OF ___

SYSTEM				TRAFFIC		LINE DIAGRAM	TRAFFIC			PAVEMENT DATA
	FUNCT. CLASS	HWY SYS	NPMS SAMPLE	PRKG. REST.	COM/IND ACCESS		CONTROL	COM/IND ACCESS	PRKG. REST.	

MARYLAND STATE HIGHWAY ADMINISTRATION
BUREAU ACCIDENT STUDIES

New Page #1

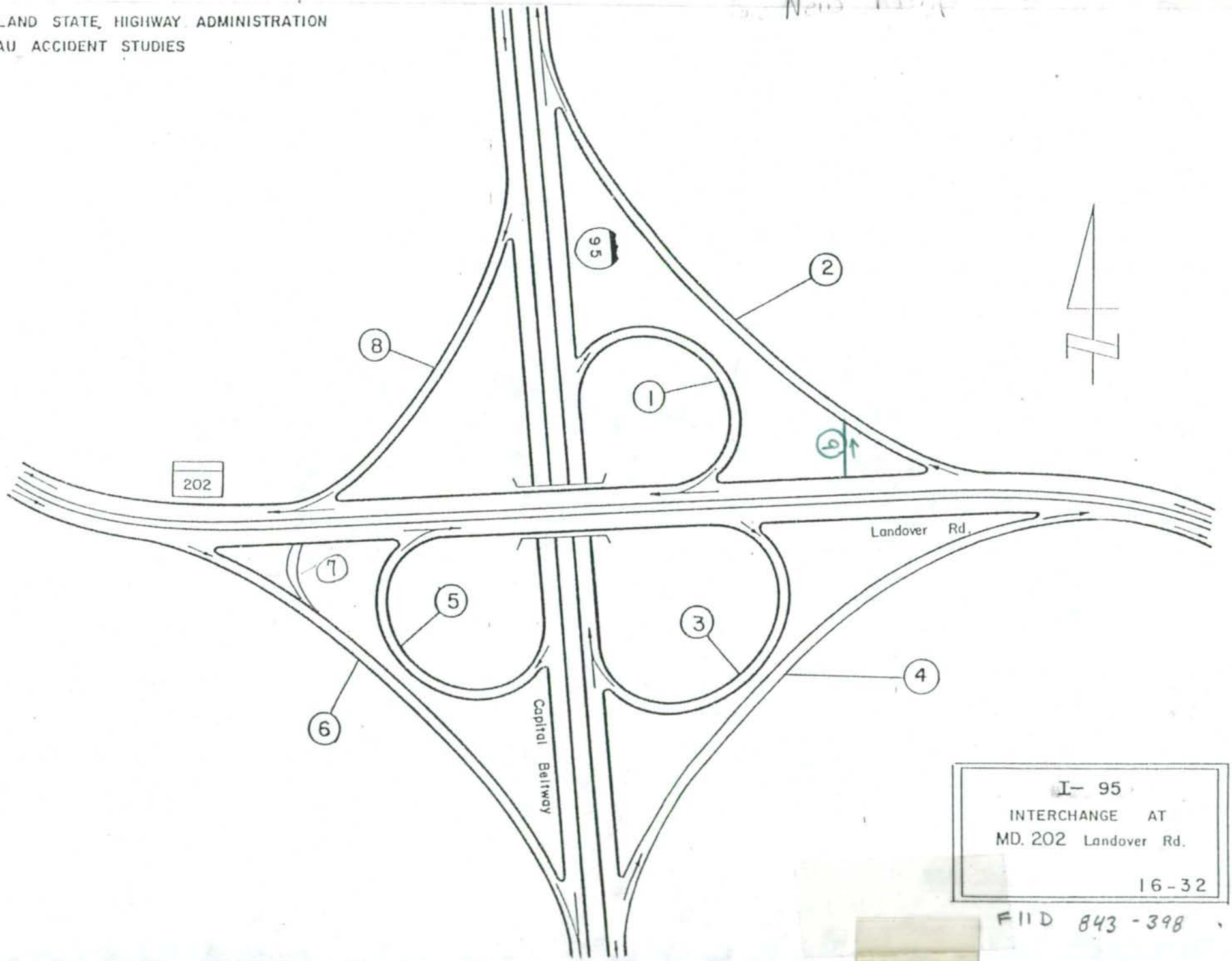

I- 95
INTERCHANGE AT
MD. 202 Landover Rd.

16-32

FIID 843-398

SHA 51.3 - 8 Revised
4.83

RP0095001 1661

MARYLAND STATE HIGHWAY ADMINISTRATION

ROAD INVENTORY SHEET

BB/AL
9-26-97
ST R I.

Party Chief: GD
Recorder: AK
Assistant:
Map No./Dir.: F 11D / N
State Coordinates: 842-398

Road No.: Ramp # 1
Road Name: NB I95 to WB MD 202
County: Prince Georges
Date: 4.8.94
Sheet No.: 1 OF 1

SYSTEM				TRAFFIC		LINE DIAGRAM	TRAFFIC			PAVEMENT DATA
FED. AID.	FUNCT CLASS.	HWY. SYS.	HPMS SAMPLE	PRKG. REST.	COM/IND. ACCESS		CONTROL	COM/IND. ACCESS	PRKG. REST.	

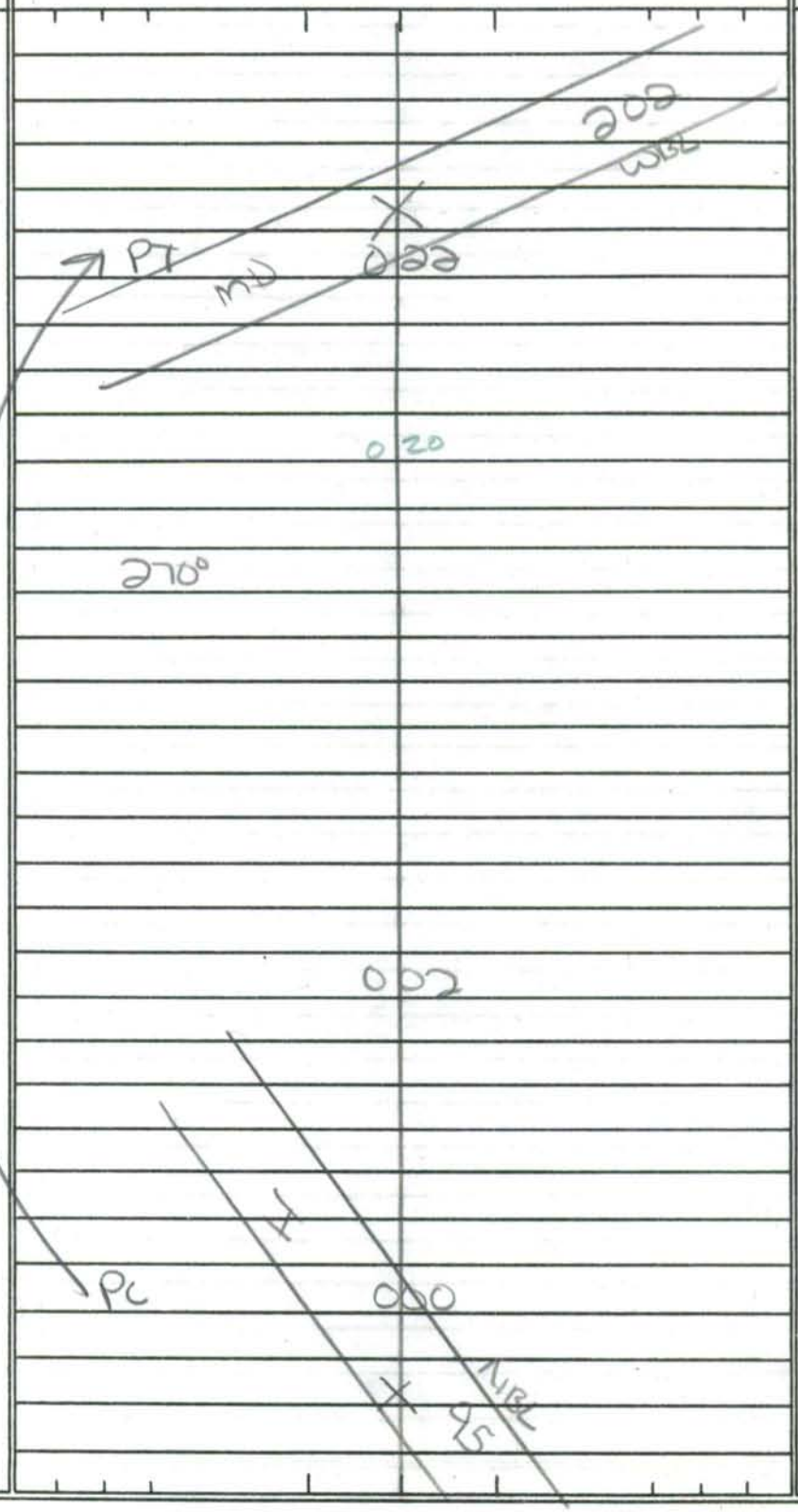

16'I
J C-RT
1ML

16'I
JCRT
4 8'I Shd LT
1ML

16'I
JCBRT
1ML

TRAFFIC CODES
TRAFFIC CONTROLS: STOP SIGN=S.S., TRAFFIC LIGHT=T.L., FLASHING RED BALL=F.R.

TRAFFIC CODES
PARKING RESTRICTIONS: A.M. PEAK, P.M. PEAK, A.M./P.M. PEAK, NO PARKING ANYTIME=N.P., COMM/IND. ACCESS=E

SYSTEM				TRAFFIC		LINE DIAGRAM	TRAFFIC			PAVEMENT DATA
FED. AID.	FUNCT. CLASS.	HWY. SYS.	HPMS SAMPLE	PRKG. REST.	COM/IND ACCESS		CONTROL	COM/IND ACCESS	PRKG. REST.	

SHA 51.3 - 8 Revised
4.83

RP00950021679

MARYLAND STATE HIGHWAY ADMINISTRATION

ROAD INVENTORY SHEET

Party Chief GD
Recorder KR
Assistant
Map No./Dir. FILD / NW
State Coordinates 842-398

Road No. Ramp #2
Road Name WB MD 200 to NB I95
County PG
Date 4-8-94
Sheet No. 1 OF 1

BB/AL 9-26-97 ST R.I.

TRAFFIC CODES
TRAFFIC CONTROLS: STOP SIGN=SS, TRAFFIC LIGHT=T.L., FLASHING RED BALL=F.R.

TRAFFIC CODES
PARKING RESTRICTIONS: A.M. PEAK, P.M. PEAK, A.M./P.M. PEAK, NO PARKING ANYTIME=N.P., COMM/IND. ACCESS=E

SYSTEM				TRAFFIC		LINE DIAGRAM	TRAFFIC			PAVEMENT DATA
FED. AID.	FUNCT CLASS.	HWY. SYS.	HPMS SAMPLE	PRKG. REST.	COM/IND. ACCESS		CONTROL	COM/IND. ACCESS	PRKG. REST.	
						95				
						PT 35				16'I
										8'I Shd RT
										1 ML
						031				
										16'I
						500				8'I Shd RT
										4'I Shd LT
										1 ML
						PC 027				
						025				
						~~PC 031~~				24'I
										8'I Shd RT
										4'I Shd LT
										2 ML
						009				
						PT Ramp #9 007				
						35°				16'I
										8'I Shd RT
										4'I Shd LT
						PC MD 000				1 mL
						200				

SYSTEM				TRAFFIC		LINE DIAGRAM	TRAFFIC			PAVEMENT DATA
FED. AID.	FUNCT. CLASS.	HWY. SYS.	HPMS SAMPLE	PRKG. REST.	COM/IND ACCESS		CONTROL	COM/IND ACCESS	PRKG. REST.	

SHA 51.3 - 8 Revised
4.83

RP0095003 1651

MARYLAND STATE HIGHWAY ADMINISTRATION

ROAD INVENTORY SHEET

Party Chief: GD
Recorder: DR
Assistant:
Map No./Dir.: FIID / SE
State Coordinates: 843-398

Road No.: Ramp #3
Road Name: EB MD 202 to NBI 95
County: Prince Georges
Date: 4-8-94
Sheet No.: 1 OF 1

SYSTEM				TRAFFIC		LINE DIAGRAM	TRAFFIC			PAVEMENT DATA
FED. AID.	FUNCT CLASS.	HWY. SYS.	HPMS SAMPLE	PRKG. REST.	COM/IND. ACCESS		CONTROL	COM/IND. ACCESS	PRKG. REST.	
						95 NBL				
						PT I 021				16'I J C-RT 1ML
						018				
						270°				16'I JCBRT 6 8 I Shd LT 1ML
						002				
										16 I JCBRT 1ML
						PC 3000 EBL 202				

TRAFFIC CODES

TRAFFIC CONTROLS: STOP SIGN=SS, TRAFFIC LIGHT=T.L., FLASHING RED BALL=F.R.

TRAFFIC CODES

PARKING RESTRICTIONS: A.M. PEAK, P.M. PEAK, A.M./P.M. PEAK, NO PARKING ANYTIME=N.P., COMM/IND. ACCESS=E

SYSTEM				TRAFFIC		LINE DIAGRAM	TRAFFIC			PAVEMENT DATA
FED. AID.	FUNCT. CLASS.	HWY. SYS.	HPMS SAMPLE	PRKG. REST.	COM/IND ACCESS		CONTROL	COM/IND ACCESS	PRKG. REST.	

SHA 51.3 - 8 Revised
4.83

RP 0095004 1631

MARYLAND STATE HIGHWAY ADMINISTRATION

ROAD INVENTORY SHEET

Party Chief GD
Recorder NR
Assistant
Map No./Dir. F11D / N E
State Coordinates 843-398

Road No. Ramp #4
Road Name I95 NB to MD 202 EB
County PG
Date 4-8-94
Sheet No. 1 OF 1

BB/AL 9-26-97 ST R.I A/T

TRAFFIC CODES
TRAFFIC CONTROLS: STOP SIGN=SS, TRAFFIC LIGHT=T.L., FLASHING RED BALL=F.R.

TRAFFIC CODES
PARKING RESTRICTIONS: A.M. PEAK, P.M. PEAK, A.M./P.M. PEAK, NO PARKING ANYTIME=N.P., COMM/IND. ACCESS=E

SYSTEM				TRAFFIC		LINE DIAGRAM	TRAFFIC			PAVEMENT DATA
FED. AID.	FUNCT CLASS.	HWY. SYS.	HPMS SAMPLE	PRKG. REST.	COM/IND. ACCESS		CONTROL	COM/IND. ACCESS	PRKG. REST.	
						202 EBL PT 031 MD 027 45° PC 018 PT 011 003 45° PC 000 NBL				16'I 10'I Shd RT 1 mL 18'I 10'I Shd RT 4'I Shd LT 1 mL 18'I 10'I Shd RT 1 mL

SYSTEM				TRAFFIC		LINE DIAGRAM	TRAFFIC			PAVEMENT DATA
FED. AID.	FUNCT. CLASS.	HWY. SYS.	HPMS SAMPLE	PRKG. REST.	COM/IND ACCESS		CONTROL	COM/IND ACCESS	PRKG. REST.	

SHA 51.3 - 8 Revised
4.83

RP0095005 1651

MARYLAND STATE HIGHWAY ADMINISTRATION

ROAD INVENTORY SHEET

BB/AC
9-26-97
ST R.I

Party Chief GP
Recorder DR
Assistant
Map No./Dir. FILD / SW
State Coordinates 847-399

Road No. Ramp #5
Road Name SB I-95/70 EB MD 202
County PGeorges
Date 4-8-94
Sheet No. 1 OF 1

TRAFFIC CODES

TRAFFIC CONTROLS: STOP SIGN=SS, TRAFFIC LIGHT=T.L., FLASHING RED BALL=F.R.

TRAFFIC CODES

PARKING RESTRICTIONS: A.M. PEAK, P.M. PEAK, A.M./P.M. PEAK, NO PARKING ANYTIME=N.P., COMM/IND. ACCESS=E

SYSTEM				TRAFFIC		LINE DIAGRAM	TRAFFIC			PAVEMENT DATA
FED. AID.	FUNCT CLASS.	HWY. SYS.	HPMS SAMPLE	PRKG. REST.	COM/IND. ACCESS		CONTROL	COM/IND. ACCESS	PRKG. REST.	
						202 EBL PT MD 0.81 0.18 270° 0.63 H PC 0.00 SBL 95				16'I J C-RT 1 ML X 16'I JCBRT EB JSHDLT 1 ML X 16'I JCBRT 1 ML N

SYSTEM				TRAFFIC		LINE DIAGRAM	TRAFFIC			PAVEMENT DATA
FED. AID.	FUNCT. CLASS.	HWY. SYS.	HPMS SAMPLE	PRKG. REST.	COM/IND ACCESS		CONTROL	COM/IND ACCESS	PRKG. REST.	

SHA 51.3 - 8 Revised
4.83

RP0095006 / 633

MARYLAND STATE HIGHWAY ADMINISTRATION

ROAD INVENTORY SHEET

Party Chief GP
Recorder NR
Assistant
Map No./Dir. F11D / SE
State Coordinates 843-398

Road No. Ramp #6
Road Name MD 202 EB to I95 SB
County PG
Date 4-8-94
Sheet No. 1 OF 1

BB/AL
9-26-97
ST R.I.
A/T

TRAFFIC CODES
TRAFFIC CONTROLS: STOP SIGN=SS, TRAFFIC LIGHT=T.L., FLASHING RED BALL=F.R.

TRAFFIC CODES
PARKING RESTRICTIONS: A.M. PEAK, P.M. PEAK, A.M./P.M. PEAK, NO PARKING ANYTIME=N.P., COMM/IND. ACCESS=E

SYSTEM				TRAFFIC		LINE DIAGRAM	TRAFFIC			PAVEMENT DATA
FED. AID.	FUNCT CLASS.	HWY. SYS.	HPMS SAMPLE	PRKG. REST.	COM/IND. ACCESS		CONTROL	COM/IND. ACCESS	PRKG. REST.	
						95 SB				
						PT I 032				24'I
						45° 029				10'IShdRT
										X 2mL
						PC 021				24'I
										10'IShdRT
										4'IShdLT
						012				X 2mL
						Ramp #7				
						PT 005				
										16'I
										8'IShdRT
						40°				4'IShdLT
						002				X 1mL
										16'I
						MD 202 EB				8'IShdRT
										1mL
						PC 000				
						X				

SYSTEM				TRAFFIC		LINE DIAGRAM	TRAFFIC			PAVEMENT DATA
FED. AID.	FUNCT. CLASS.	HWY. SYS.	HPMS SAMPLE	PRKG. REST.	COM/IND ACCESS		CONTROL	COM/IND ACCESS	PRKG. REST.	

RP00950071633

SHA 51.3 - 8 Revised
4.83

MARYLAND STATE HIGHWAY ADMINISTRATION

ROAD INVENTORY SHEET

BB/AL
9-26-97
ST R I

Party Chief GD
Recorder AR
Assistant
Map No./Dir. F11D / S
State Coordinates 843-398

Road No. Ramp #7
Road Name MD 202 WB to Ramp #6
County Prince Georges
Date 4-8-97
Sheet No. 1 OF 1

TRAFFIC CODES

TRAFFIC CONTROLS: STOP SIGN=SS, TRAFFIC LIGHT=T.L., FLASHING RED BALL=F.R.

TRAFFIC CODES

PARKING RESTRICTIONS: A.M. PEAK, P.M. PEAK, A.M./P.M. PEAK, NO PARKING ANYTIME=N.P., COMM/IND. ACCESS=E

SYSTEM				TRAFFIC		LINE DIAGRAM	TRAFFIC			PAVEMENT DATA
FED. AID.	FUNCT CLASS.	HWY. SYS.	HPMS SAMPLE	PRKG. REST.	COM/IND. ACCESS		CONTROL	COM/IND. ACCESS	PRKG. REST.	
						RAMP 000 PT #6 80° PC 001 LARGO RD 000 MD 202				20'I 6'I 4'I 1mL

SYSTEM				TRAFFIC		LINE DIAGRAM	TRAFFIC			PAVEMENT DATA
FED. AID.	FUNCT. CLASS.	HWY. SYS.	HPMS SAMPLE	PRKG. REST.	COM/IND ACCESS		CONTROL	COM/IND ACCESS	PRKG. REST.	

SHA 51.3 - 8 Revised
4.83

MARYLAND STATE HIGHWAY ADMINISTRATION

ROAD INVENTORY SHEET

RP0095008 1675
97-10ST
3-11-98
BB/AP
BB/AL
9-26-97
ST R.I

Party Chief	GD	Road No.	Ramp #8
Recorder	AR	Road Name	I95 SB + MD 202 WB
Assistant		County	PRINCE GEORGES
Map No./Dir.	F 11 D / SW	Date	4-8-94
State Coordinates	843-398	Sheet No.	1 OF 1

TRAFFIC CODES
TRAFFIC CONTROLS: STOP SIGN=SS, TRAFFIC LIGHT=T.L., FLASHING RED BALL=F.R.

TRAFFIC CODES
PARKING RESTRICTIONS: A.M. PEAK, P.M. PEAK, A.M./P.M. PEAK, NO PARKING ANYTIME=N.P., COMM/IND. ACCESS=E

SYSTEM: FED. AID.	SYSTEM: FUNCT CLASS.	SYSTEM: HWY. SYS.	SYSTEM: HPMS SAMPLE	TRAFFIC: PRKG. REST.	TRAFFIC: COM/IND. ACCESS	LINE DIAGRAM	TRAFFIC: CONTROL	TRAFFIC: COM/IND. ACCESS	TRAFFIC: PRKG. REST.	PAVEMENT DATA
							TL			24'I
										J CC
										~~16'I~~ 2mL
										~~JCB RT~~
										~~8' I Shd LT~~
										~~1mL~~
										24'I
										8'I Shd RT
										2mL
										16'I
										8'I Shd RT
										4' I Shd LT
										1mL
										16'I
										8'I Shd RT
										1mL

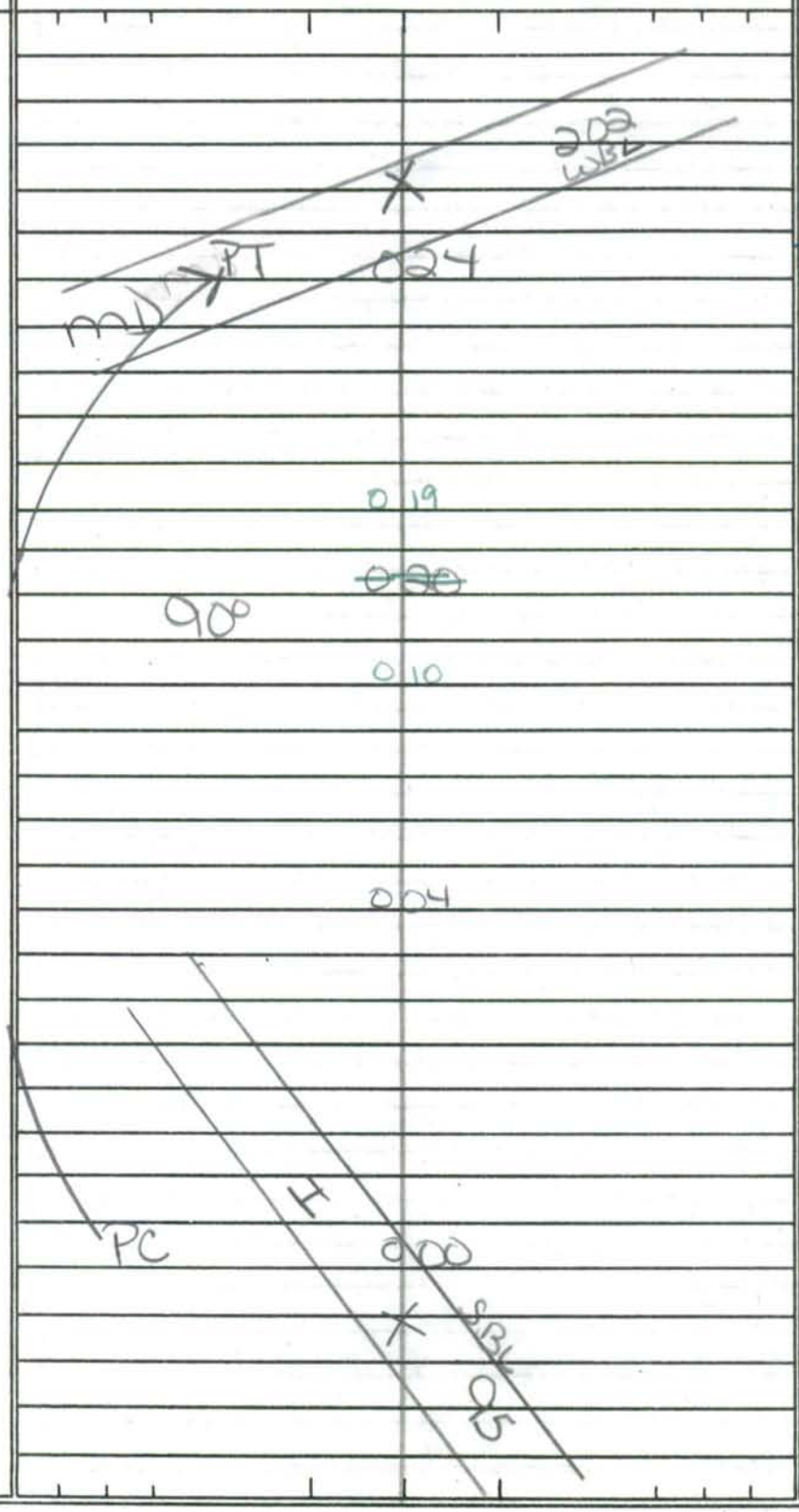

SYSTEM				TRAFFIC		LINE DIAGRAM	TRAFFIC			PAVEMENT DATA
FED. AID.	FUNCT. CLASS.	HWY. SYS.	HPMS SAMPLE	PRKG. REST.	COM/IND ACCESS		CONTROL	COM/IND ACCESS	PRKG. REST.	

I-95 & MD 202

SHA 51.3 - 8 Revised 4.83

MARYLAND STATE HIGHWAY ADMINISTRATION

ROAD INVENTORY SHEET

Party Chief BB
Recorder AL
Assistant
Map No./Dir. E11D /
State Coordinates 842-398

Road No. Ramp #9
Road Name From EB MD 202 to Ramp 2
County P.G.
Date 9-26-97
Sheet No. 1 OF 1

TRAFFIC CODES

TRAFFIC CONTROLS: STOP SIGN-SS, TRAFFIC LIGHT=T.L., FLASHING RED BALL=F.R.

TRAFFIC CODES

PARKING RESTRICTIONS: A.M. PEAK, P.M. PEAK, A.M./P.M. PEAK, NO PARKING ANYTIME=N.P., COMM/IND. ACCESS=E

SYSTEM				TRAFFIC		LINE DIAGRAM	TRAFFIC			PAVEMENT DATA
	FUNCT CLASS	HWY. SYS	HPMS SAMPLE	PEAK REST.	COM/IND ACCESS		CONTROL	COM/IND ACCESS	PEAK REST.	
						2				
						Ramp				
						0 05				↑
						Ramp 2				
										16'I
										2-4'I shds
										1 ML
						WB				
						MD 0 00 202				✓
						EB				

COUNTY _____ ROAD NO. _____ PAGE ___ OF ___

SYSTEM				TRAFFIC		LINE DIAGRAM	TRAFFIC			PAVEMENT DATA
	FUNCT. CLASS	HWY SYS	HPMS SAMPLE	PRKG. REST.	COM/IND ACCESS		CONTROL	COM/IND ACCESS	PRKG. REST.	

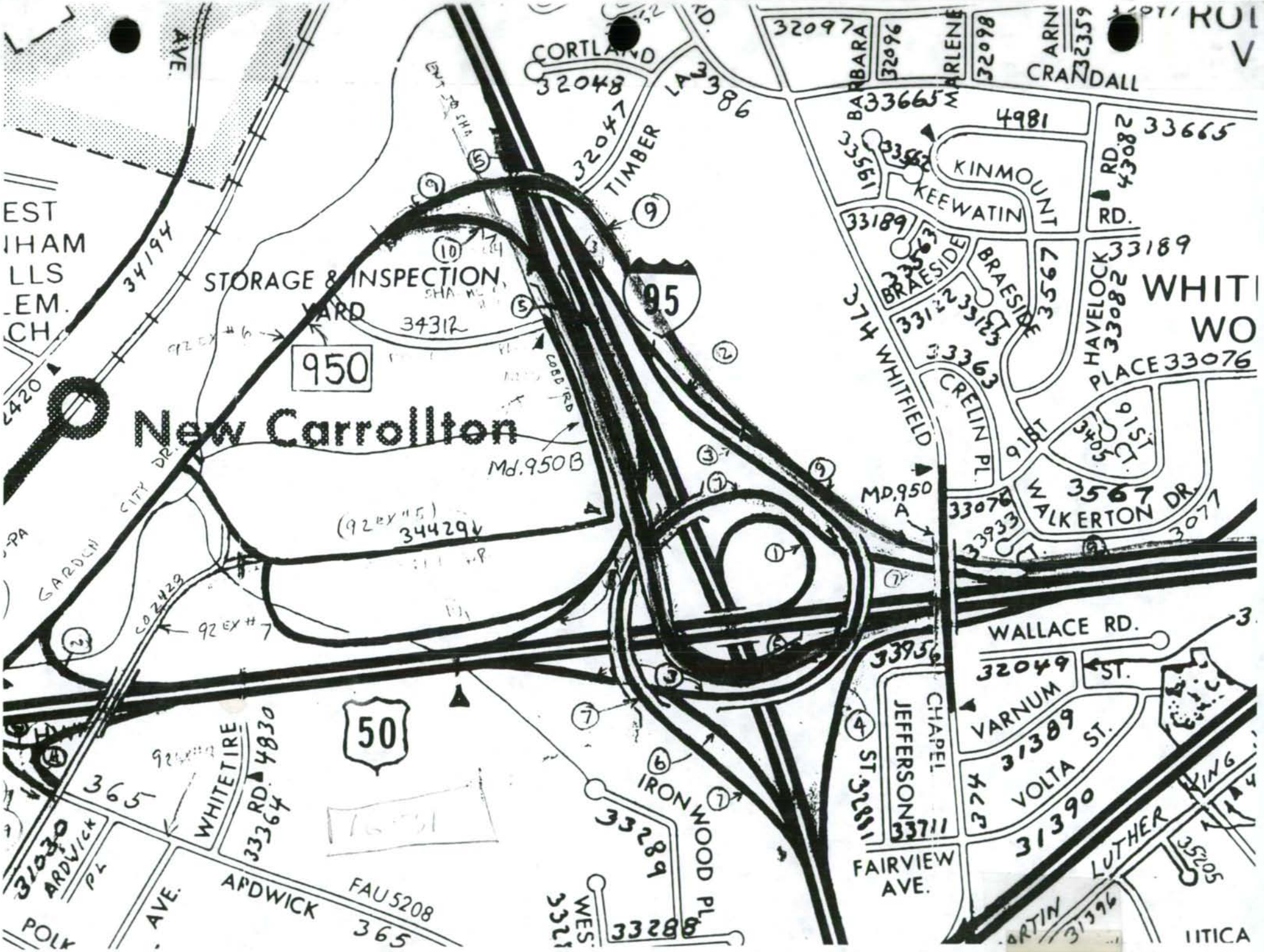

New Carrollton
STORAGE & INSPECTION YARD
950
95
50
CORTLAND
32048
32047
TIMBER LA
3386
BARBARA
32096
MARLENE
32098
CRANDALL
32097
33665
4981
KINMOUNT
KEEWATIN
RD.
33189
BRAESIDE
33122
33123
3567
HAVELOCK
33082
WHITFIELD
CRELIN PL.
PLACE 33076
91ST
3405
WALKERTON DR.
3567
3077
33076
33933
MD.950 A
Md.950B
34312
34194
34429
92 EX #6
92 EX #7
GARDEN CITY DR.
WALLACE RD.
32049
ST.
VARNUM
31389
VOLTA ST.
31390
CHAPEL
JEFFERSON
33711
FAIRVIEW AVE.
IRONWOOD PL.
33289
33288
WHITETIRE
RD.
4830
33364
365
ARDWICK
AVE.
FAU 5208
31030
POLK
LUTHER
35205
31396
UTICA

F11D 802-406

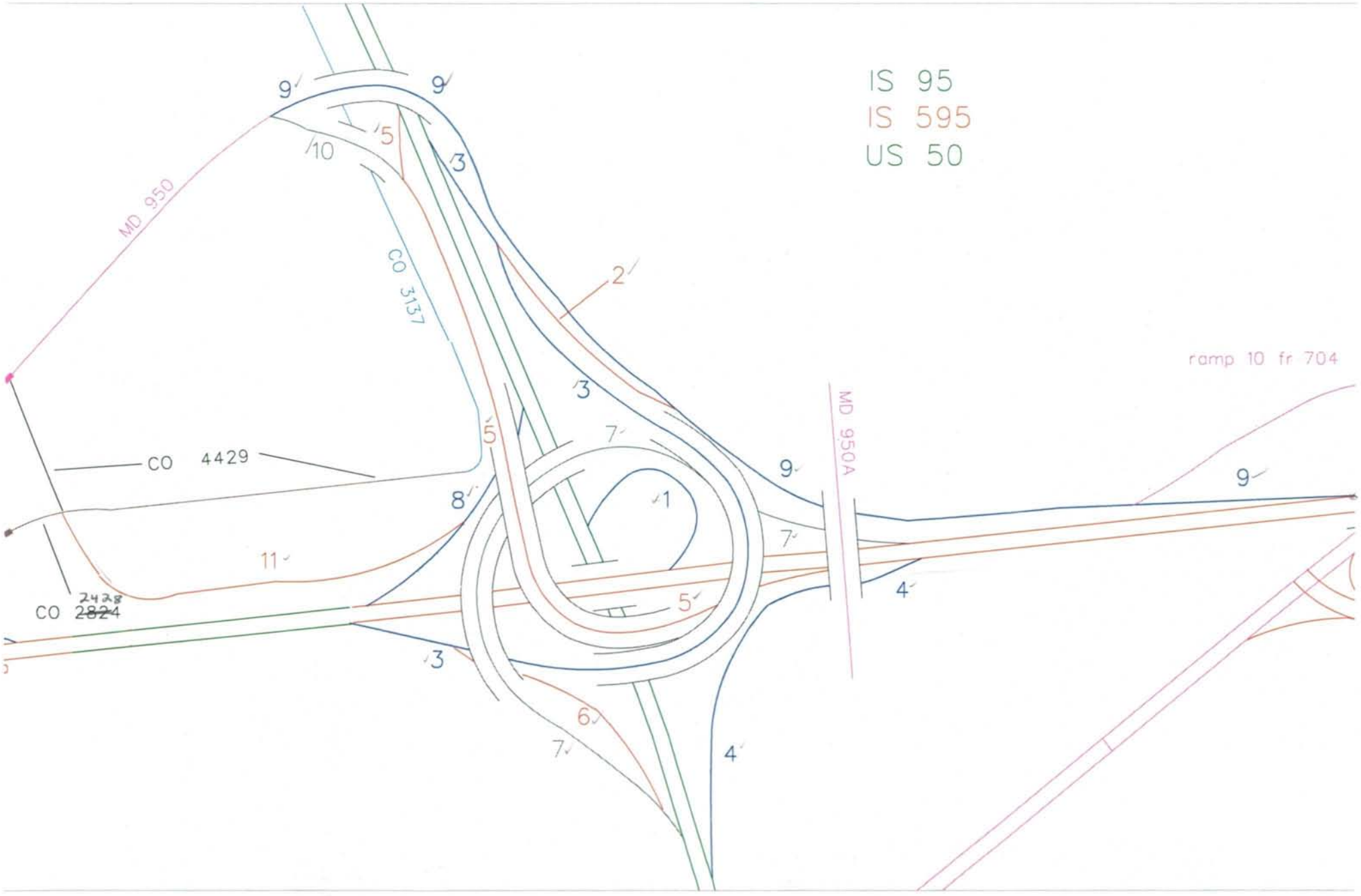
IS 95
IS 595
US 50
MD 950
CO 3137
CO 4429
CO 2428
CO 2824
MD 950A
ramp 10 fr 704
9
9
10
5
3
2
3
5
7
9
8
1
11
7
4
5
3
6
7
4
9

SHA 51.3 - 8 Revised
4.83

RP 0095001 1858

SR-01
7-25-01
GD/EF

(92- 2 ST)

MARYLAND STATE HIGHWAY ADMINISTRATION

ROAD INVENTORY SHEET

BB/AL
9-26-97
ST R.I.

Party Chief G.D.
Recorder A.H.
Assistant
Map No./Dir. F11D / N
State Coordinates 840-405

Road No. RAMP 1
Road Name FROM NB I-95 TO WB I-595
County PRINCE GEORGES
Date 4/5/93
Sheet No. 1 OF 1

SYSTEM				TRAFFIC		LINE DIAGRAM	TRAFFIC			PAVEMENT DATA
FED. AID.	FUNCT CLASS.	HWY. SYS.	HPMS SAMPLE	PRKG. REST.	COM/IND. ACCESS		CONTROL	COM/IND. ACCESS	PRKG. REST.	



30' I
JCRT
2mL

30' I
JCRT
10' I SHDLT
2mL

TRAFFIC CODES
TRAFFIC CONTROLS: STOP SIGN=SS, TRAFFIC LIGHT=T.L., FLASHING RED BALL=F.R.

TRAFFIC CODES
PARKING RESTRICTIONS: A.M. PEAK, P.M. PEAK, A.M./P.M. PEAK, NO PARKING ANYTIME=N.P., COMM/IND. ACCESS=E

SYSTEM				TRAFFIC		LINE DIAGRAM	TRAFFIC			PAVEMENT DATA
FED. AID.	FUNCT. CLASS.	HWY. SYS.	HPMS SAMPLE	PRKG. REST.	COM/IND ACCESS		CONTROL	COM/IND ACCESS	PRKG. REST.	

RP0095002 1900

SHA 51.3 - 8 Revised
4.83

MARYLAND STATE HIGHWAY ADMINISTRATION

ROAD INVENTORY SHEET

(92-2 ST)

BB/AL
9-26-97
ST R.I.

Party Chief	GD	Road No.	RAMP 2
Recorder	AH	Road Name	WB RAMP 9 TO NB RAMP 3
Assistant		County	PRINCE GEORGES
Map No./Dir.	F11D / NW	Date	3/31/93
State Coordinates	840-406	Sheet No.	1 OF 1

TRAFFIC CODES
TRAFFIC CONTROLS: STOP SIGN=SS, TRAFFIC LIGHT=T.L., FLASHING RED BALL=F.R.

TRAFFIC CODES
PARKING RESTRICTIONS: A.M. PEAK, P.M. PEAK, A.M./P.M. PEAK, NO PARKING ANYTIME=N.P., COMM/IND. ACCESS=E

SYSTEM				TRAFFIC		LINE DIAGRAM	TRAFFIC			PAVEMENT DATA
FED. AID.	FUNCT CLASS.	HWY. SYS.	HPMS SAMPLE	PRKG. REST.	COM/IND. ACCESS		CONTROL	COM/IND. ACCESS	PRKG. REST.	

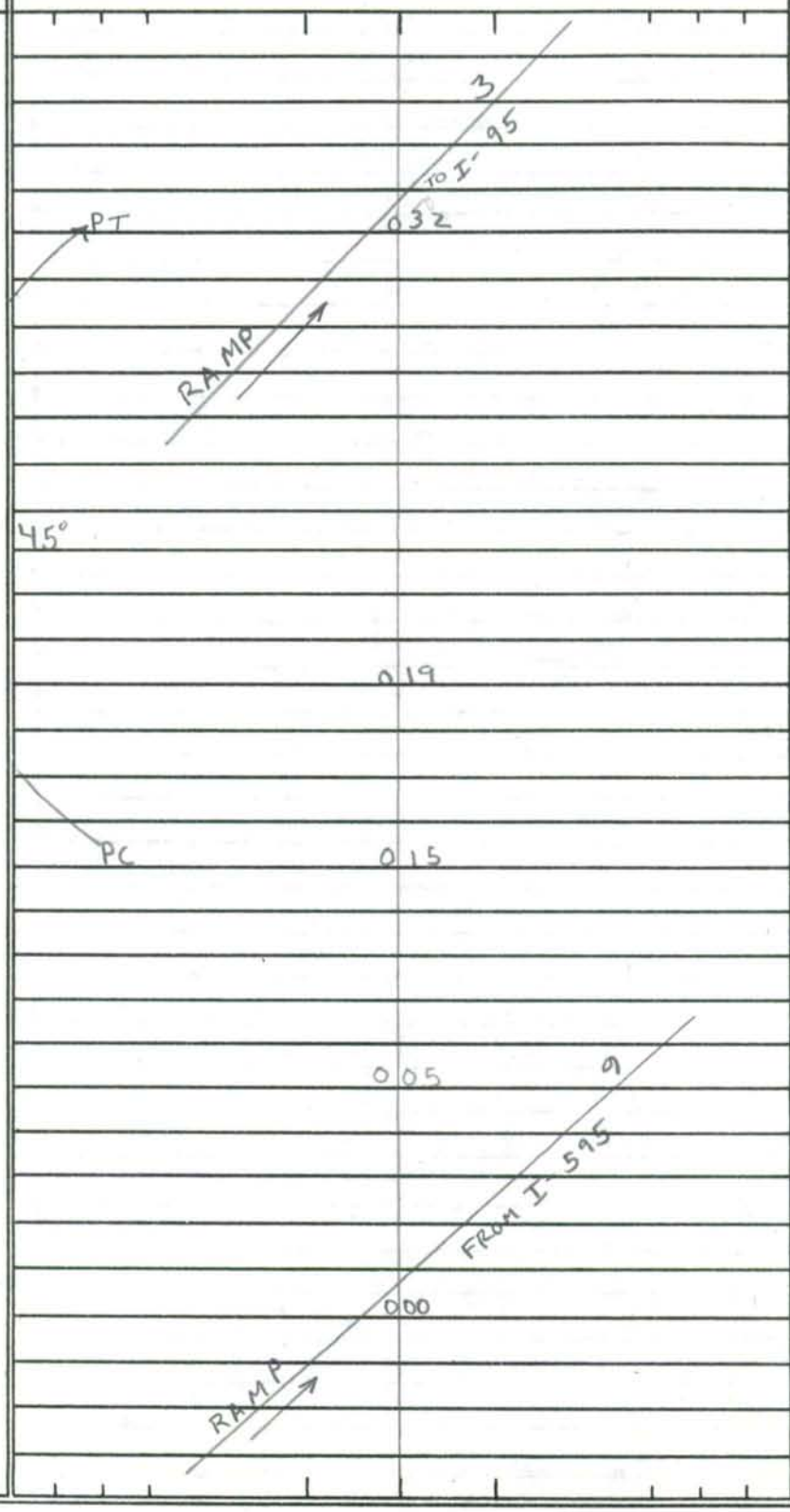

15'J
10'J SHD RT
1mL

15'J
6'J SHD LT
10'J SHD RT
J W-LT
1mL

15'J
6'J SHD LT
1mL
J W-LT

SYSTEM				TRAFFIC		LINE DIAGRAM	TRAFFIC			PAVEMENT DATA
FED. AID.	FUNCT. CLASS.	HWY. SYS.	HPMS SAMPLE	PRKG. REST.	COM/IND ACCESS		CONTROL	COM/IND ACCESS	PRKG. REST.	

RP0095003 1900

SHA 51.3 - 8 Revised
4.83

MARYLAND STATE HIGHWAY ADMINISTRATION

(92-2 ST)

SR-01
9-2501
SHEP

ROAD INVENTORY SHEET

BB/AL
9-26-97
ST R.I.

Party Chief GD
Recorder A.H.
Assistant
Map No./Dir. F11D / E
State Coordinates 839-405

Road No. RAMP 3
Road Name EB US 50/I-595 TO NB I-95
County PRINCE GEORGES
Date 4 / 2 /93
Sheet No. 1 OF 3

TRAFFIC CODES
TRAFFIC CONTROLS: STOP SIGN=SS, TRAFFIC LIGHT=T.L., FLASHING RED BALL=F.R.

TRAFFIC CODES
PARKING RESTRICTIONS: A.M. PEAK, P.M. PEAK, A.M./P.M. PEAK, NO PARKING ANYTIME=N.P., COMM/IND. ACCESS=E

SYSTEM				TRAFFIC		LINE DIAGRAM	TRAFFIC			PAVEMENT DATA
FED. AID.	FUNCT CLASS.	HWY. SYS.	HPMS SAMPLE	PRKG. REST.	COM/IND. ACCESS		CONTROL	COM/IND. ACCESS	PRKG. REST.	
										12' J
										2-10' J SHD
						017 PC				1mL
						RAMP 6				
						EB I-95 TO 7				
						016				
						RAMP				
						015				
										24' J
										2-10' J SHD RT
										2mL
						010				
										24' I
						I-595				12' I SHORT
										2mL
						000 EB				
						WB US 50				

RAMP 3 I95/I595 2 OF 3

SYSTEM: FED. AID. | FUNCT. CLASS. | HWY. SYS. | HPMS SAMPLE

TRAFFIC: PRKG. REST. | COM/IND ACCESS

LINE DIAGRAM

TRAFFIC: CONTROL | COM/IND ACCESS | PRKG. REST.

PAVEMENT DATA

060 PT 160'

RAMP TO SB I 95

058

054 7

← WB

595

I 046

EB →

5 EB I-595

RAMP TO 042

← NB

I 031 95

SB →

029 30'J, W-W

F 16225

J W-W
14'J
12' J SHD LT
4' J SHDRT
1mL

12'J
2-10'J SHD
1mL

SHA 51.3 - 8 Revised
4.83

MARYLAND STATE HIGHWAY ADMINISTRATION

(92-2 ST)

ROAD INVENTORY SHEET

Party Chief GD
Recorder AH
Assistant
Map No./Dir. F11D /
State Coordinates 839-405

Road No. RAMP 3
Road Name E.B. US 50/I 595 TO N.B. I-95
County PRINCE GEORGES
Date 4/2/93
Sheet No. 3 OF 3

TRAFFIC CODES
TRAFFIC CONTROLS: STOP SIGN=SS, TRAFFIC LIGHT=T.L., FLASHING RED BALL=F.R.

TRAFFIC CODES
PARKING RESTRICTIONS: A.M. PEAK, P.M. PEAK, A.M./P.M. PEAK, NO PARKING ANYTIME=N.P., COMM/IND. ACCESS=E

SYSTEM				TRAFFIC		LINE DIAGRAM	TRAFFIC			PAVEMENT DATA
FED. AID.	FUNCT CLASS.	HWY. SYS.	HPMS SAMPLE	PRKG. REST.	COM/IND. ACCESS		CONTROL	COM/IND. ACCESS	PRKG. REST.	
										24'I
										12'I SHD RT
										2mL
										14'J
										4'J SHD LT
										1mL
										J W-RT
										14'J
										12'J SHDRT
										4'J SHDLT
										1mL

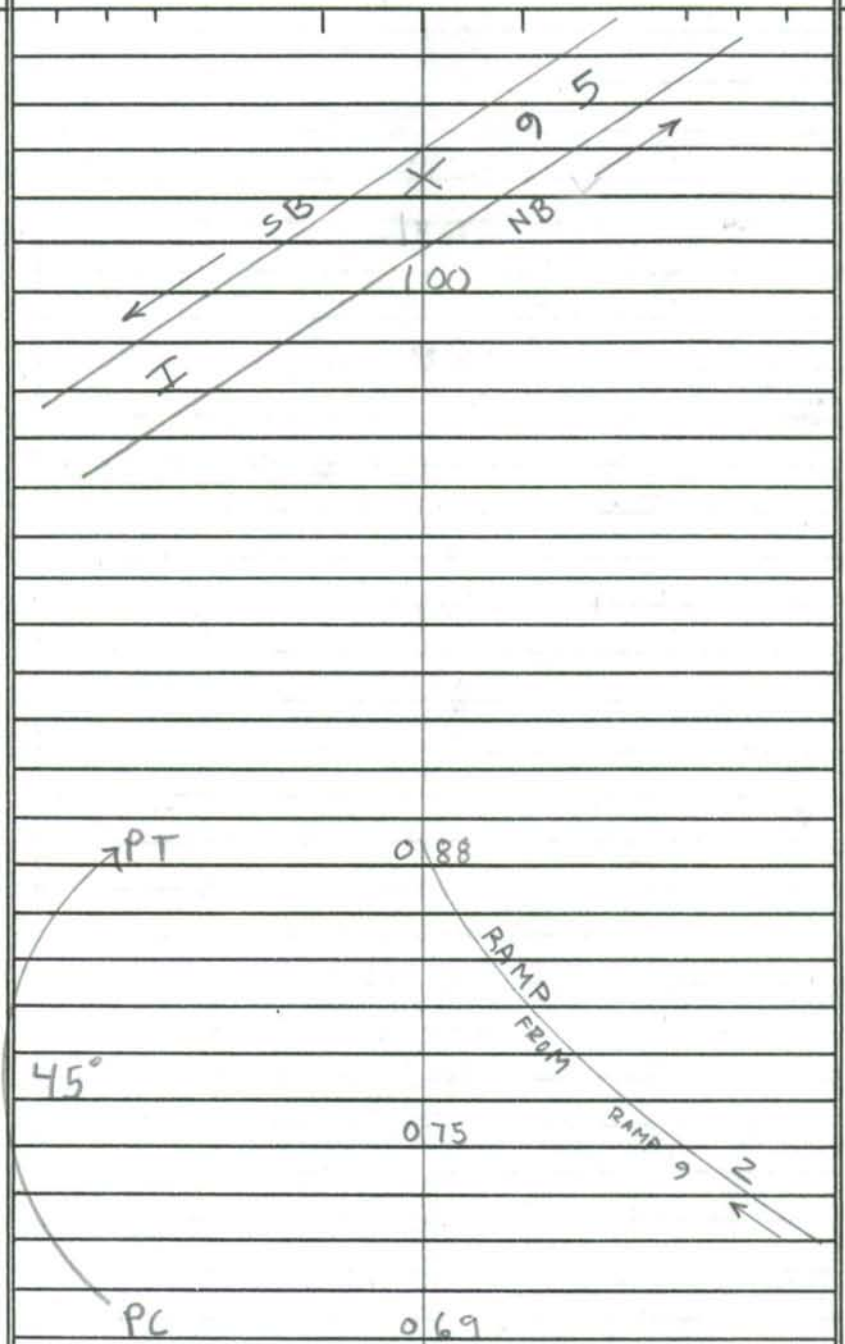

SYSTEM				TRAFFIC		LINE DIAGRAM	TRAFFIC			PAVEMENT DATA
FED. AID.	FUNCT. CLASS.	HWY. SYS.	HPMS SAMPLE	PRKG. REST.	COM/IND ACCESS		CONTROL	COM/IND ACCESS	PRKG. REST.	

Exit 19

RP00950041830

SHA 51.3 - 8 Revised
4.83

MARYLAND STATE HIGHWAY ADMINISTRATION

SR-01
T-2501
GMLF

(92-2 ST)

ROAD INVENTORY SHEET

Party Chief GD
Recorder AH
Assistant
Map No./Dir. FIID / N
State Coordinates 840 - 404

Road No. RAMP 4
Road Name N.B. I-95 TO E.B. I-595
County PRINCE GEORGES
Date 4 / 2 / 93
Sheet No. 1 OF 2

BB/AL
9-26-97
ST R.I.
A/T

SYSTEM: FED. AID. | FUNCT CLASS. | HWY. SYS. | HPMS SAMPLE
TRAFFIC: PRKG. REST. | COM/IND. ACCESS

TRAFFIC CODES
TRAFFIC CONTROLS: STOP SIGN=SS, TRAFFIC LIGHT=T.L., FLASHING RED BALL=F.R.

TRAFFIC CODES
PARKING RESTRICTIONS: A.M. PEAK, P.M. PEAK, A.M./P.M. PEAK, NO PARKING ANYTIME=N.P., COMM/IND. ACCESS=E

LINE DIAGRAM

WHITFIELD CHAPEL RD
MD 0 30 950 A
#16116
100' W-W 18" VC

PT 0 26
90°

0 18

I
PC SB 0 00
NB
95

TRAFFIC: CONTROL | COM/IND. ACCESS | PRKG. REST.

PAVEMENT DATA

15' J
12' J SHD RT
1 mL
X
15' J
10' J SHD RT
2' J SHD LT
1 mL
X
15' I
10' I SHD RT
2' I SHD LT
1 mL
V

RAMP 4 I 95/I 595 2 OF 2

SYSTEM				TRAFFIC		LINE DIAGRAM	TRAFFIC				PAVEMENT DATA
FED. AID.	FUNCT. CLASS.	HWY. SYS.	HPMS SAMPLE	PRKG. REST.	COM/IND ACCESS		CONTROL	COM/IND ACCESS	PRKG. REST.		

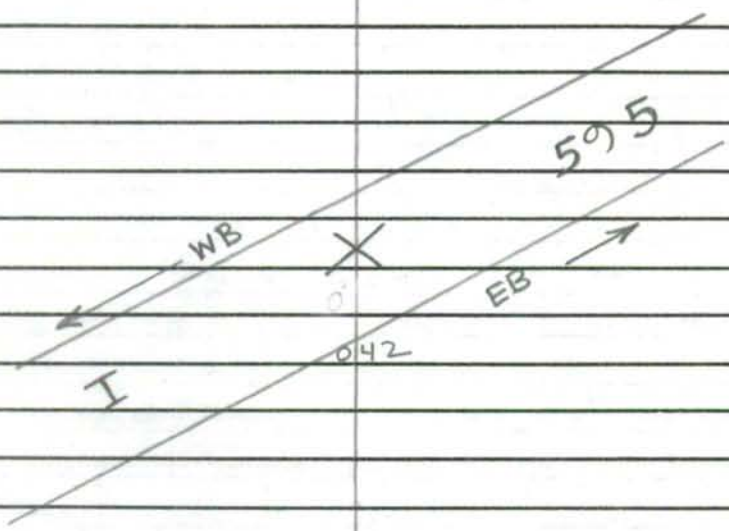

15'J
12'J SHD RT
1ML

SHA 51.3 - 8 Revised
4.83

RP0095005 1904
SR-01
9-25-01
GD/RI

(92-2 ST)

MARYLAND STATE HIGHWAY ADMINISTRATION

ROAD INVENTORY SHEET

BB/AL
9-26-97
ST R.I.

Party Chief GD
Recorder AH
Assistant
Map No./Dir. F11D / S
State Coordinates 839-408

Road No. RAMP 5
Road Name I 95 SB TO I-595 EB
County PRINCE GEORGES
Date 4/2/93
Sheet No. 1 OF 4

TRAFFIC CODES
TRAFFIC CONTROLS: STOP SIGN=SS, TRAFFIC LIGHT=T.L., FLASHING RED BALL=F.R.

TRAFFIC CODES
PARKING RESTRICTIONS: A.M. PEAK, P.M. PEAK, A.M./P.M. PEAK, NO PARKING ANYTIME=N.P., COMM/IND. ACCESS=E

SYSTEM				TRAFFIC		LINE DIAGRAM	TRAFFIC			PAVEMENT DATA
FED. AID.	FUNCT CLASS.	HWY. SYS.	HPMS SAMPLE	PRKG. REST.	COM/IND. ACCESS		CONTROL	COM/IND. ACCESS	PRKG. REST.	

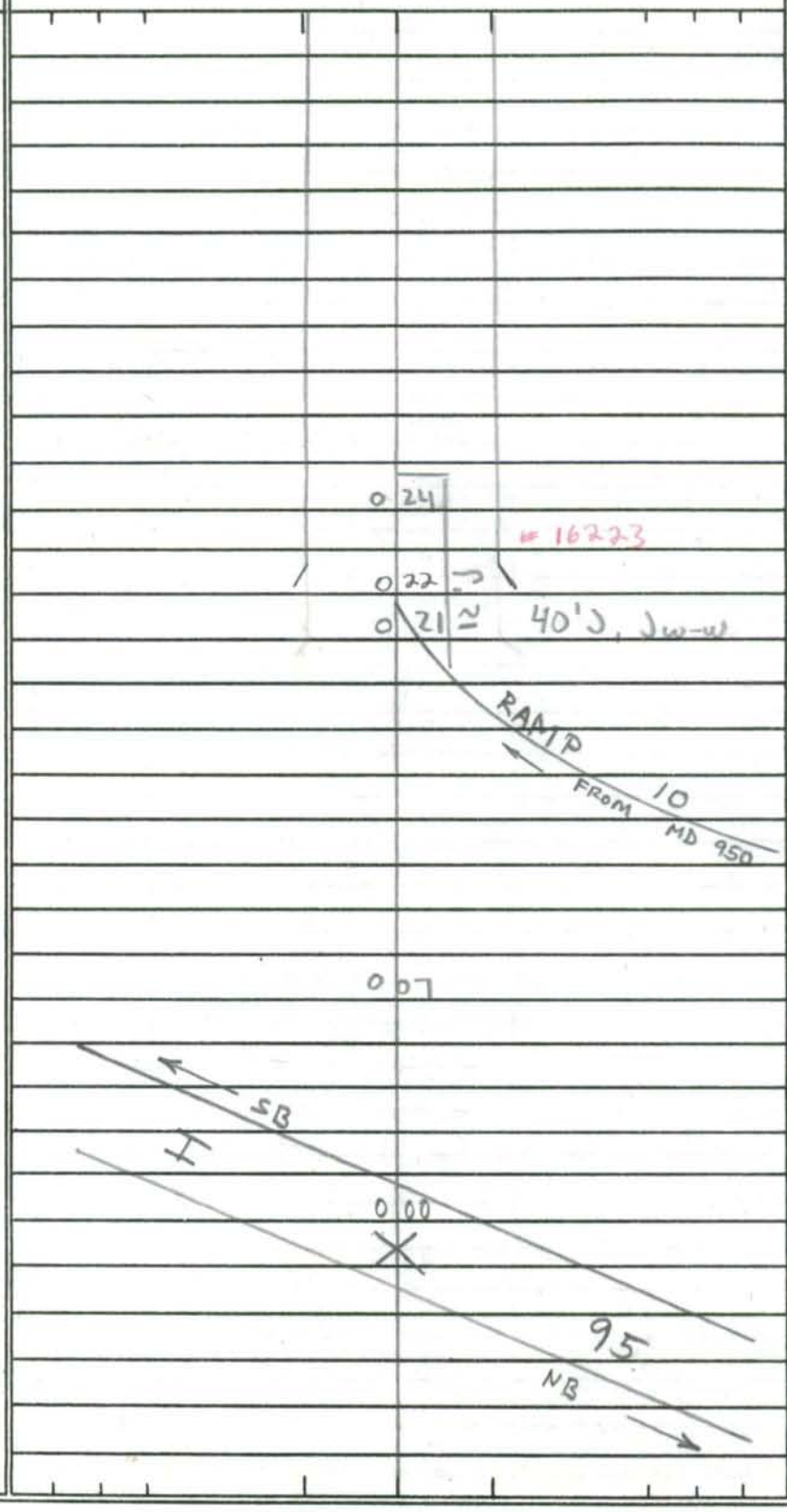

24'J
10'J shd RT
4'J shd LT
J w-w
2mL

24'J
10'J SHD RT
4'J SHD LT
2mL
J w-LT

24'I
12'I SHD RT
2mL
J w-RT

RAMP 5 I95 / I595 2 OF 4

SYSTEM: FED. AID. | FUNCT. CLASS. | HWY. SYS. | HPMS SAMPLE

TRAFFIC: PRKG. REST. | COM/IND ACCESS

LINE DIAGRAM

TRAFFIC: CONTROL | COM/IND ACCESS | PRKG. REST.

PAVEMENT DATA

← EB

I 049 595

WB →

043 PC

7 I95 TO

#16727

24'J

4'J SHD RT

10'J SHD LT

2mL

J W-W

042 RAMP

FROM RAMP 9

8

I595 / US 50 TO

039

RAMP I-95 FROM

24'J

10'J SHD RT

4'J SHD RT

2mL

J W-W

SHA 51.3 - 8 Revised
4.83

MARYLAND STATE HIGHWAY ADMINISTRATION

(92-2 ST)

ROAD INVENTORY SHEET

Party Chief G.D.
Recorder A.M.
Assistant
Map No./Dir. FIID / S
State Coordinates 839-408

Road No. RAMP 5
Road Name I-95 SB TO I595 E.B.
County PRINCE GEORGES
Date 4/2/93
Sheet No. 3 OF 4

TRAFFIC CODES
TRAFFIC CONTROLS: STOP SIGN=SS, TRAFFIC LIGHT=T.L., FLASHING RED BALL=F.R.

TRAFFIC CODES
PARKING RESTRICTIONS: A.M. PEAK, P.M. PEAK, A.M./P.M. PEAK, NO PARKING ANYTIME=N.P., COMM/IND. ACCESS=E

SYSTEM				TRAFFIC		LINE DIAGRAM	TRAFFIC			PAVEMENT DATA
FED. AID.	FUNCT CLASS.	HWY. SYS.	HPMS SAMPLE	PRKG. REST.	COM/IND. ACCESS		CONTROL	COM/IND. ACCESS	PRKG. REST.	
						0 73				X
						RAMP TO I-95				
						0 71				
						J FROM I-95/US50				
						#16225				
										24'J
										4'J shd LT
										10'J shd RT
										2 mL
						0 63 PT				X
						NB				
						I 0 58 95				
						SB				
						90°				24'J
										4'J SHD RT
										10'J SHD LT
										2 mL
										J W-W

RAMP 5 I-95/I 595

SYSTEM				TRAFFIC		LINE DIAGRAM	TRAFFIC			PAVEMENT DATA
FED. AID.	FUNCT. CLASS.	HWY. SYS.	HPMS SAMPLE	PRKG. REST.	COM/IND ACCESS		CONTROL	COM/IND ACCESS	PRKG. REST.	

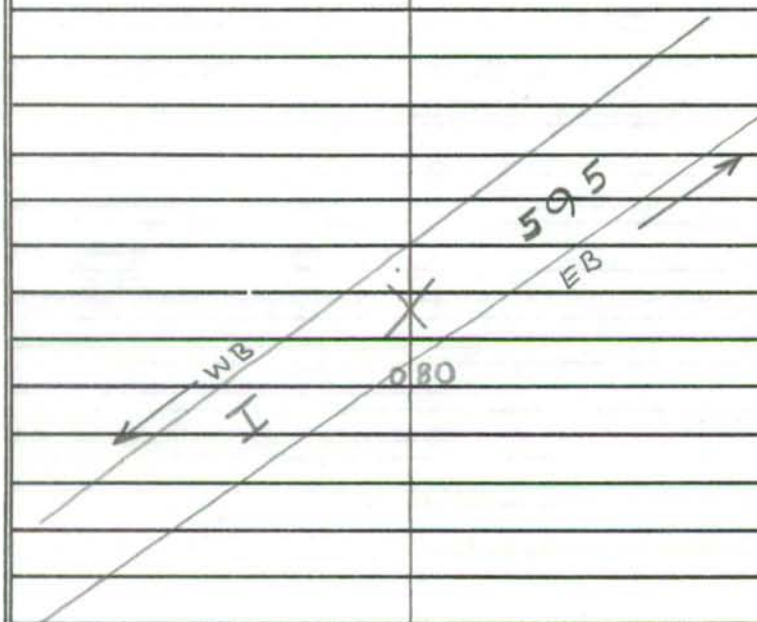

24'J
10'J SHORT
2mL
2mL

SHA 51.3 - 8 Revised
4.83

RP009 S006 1822

SR-01
7-25-01
GD/EF

(92-2 ST)

MARYLAND STATE HIGHWAY ADMINISTRATION

ROAD INVENTORY SHEET

BB/AL
9-26-97
ST R.I.

Party Chief	G.D.	Road No.	RAMP 6
Recorder	A.H	Road Name	EB RAMP 3 TO SB RAMP 7
Assistant		County	PRINCE GEORGES
Map No./Dir.	F11D / SE	Date	4 / 5 / 93
State Coordinates	840 - 405	Sheet No.	1 OF 1

TRAFFIC CODES
TRAFFIC CONTROLS: STOP SIGN=SS, TRAFFIC LIGHT=T.L., FLASHING RED BALL=F.R.

TRAFFIC CODES
PARKING RESTRICTIONS: A.M. PEAK, P.M. PEAK, A.M./P.M. PEAK, NO PARKING ANYTIME=N.P., COMM/IND. ACCESS=E

SYSTEM				TRAFFIC		LINE DIAGRAM	TRAFFIC			PAVEMENT DATA
FED. AID.	FUNCT CLASS.	HWY. SYS.	HPMS SAMPLE	PRKG. REST.	COM/IND. ACCESS		CONTROL	COM/IND. ACCESS	PRKG. REST.	

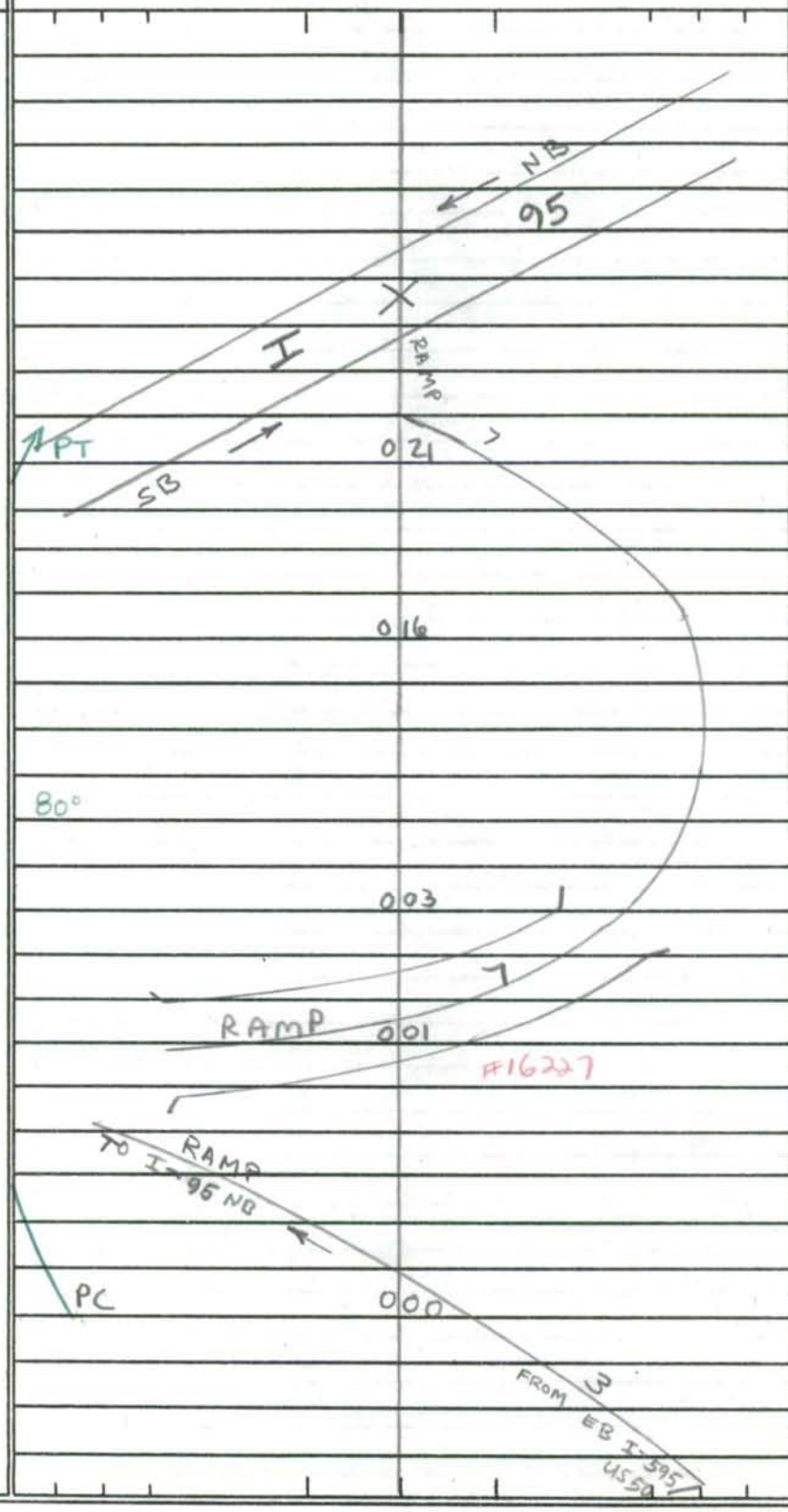

15'J
4'J SHD ~~CLT~~
1mL

15'J
10'J SHD RT
4'J SHD LT
1mL

15'J
10'J SHD RT
1mL

SYSTEM				TRAFFIC		LINE DIAGRAM	TRAFFIC			PAVEMENT DATA
FED. AID.	FUNCT. CLASS.	HWY. SYS.	HPMS SAMPLE	PRK'G. REST.	COM/IND ACCESS		CONTROL	COM/IND ACCESS	PRK'G. REST.	

SHA 51.3 - 8 Revised
4.83

RP0095007 1822
(92-2 ST)

MARYLAND STATE HIGHWAY ADMINISTRATION

ROAD INVENTORY SHEET

Party Chief GD
Recorder AH
Assistant
Map No./Dir. F11D / W
State Coordinates 841 - 405

Road No. RAMP 7
Road Name WB I-595 TO SB I-95
County PRINCE GEORGES
Date 4 / 5 / 93
Sheet No. 1 OF 3

BB/AL
9-26-97
ST R.I.

TRAFFIC CODES
TRAFFIC CONTROLS: STOP SIGN=SS, TRAFFIC LIGHT=T.L., FLASHING RED BALL=F.R.

TRAFFIC CODES
PARKING RESTRICTIONS: A.M. PEAK, P.M. PEAK, A.M./P.M. PEAK, NO PARKING ANYTIME=N.P., COMM/IND. ACCESS=E

SYSTEM				TRAFFIC		LINE DIAGRAM	TRAFFIC			PAVEMENT DATA
FED. AID.	FUNCT CLASS.	HWY. SYS.	HPMS SAMPLE	PRKG. REST.	COM/IND. ACCESS		CONTROL	COM/IND. ACCESS	PRKG. REST.	

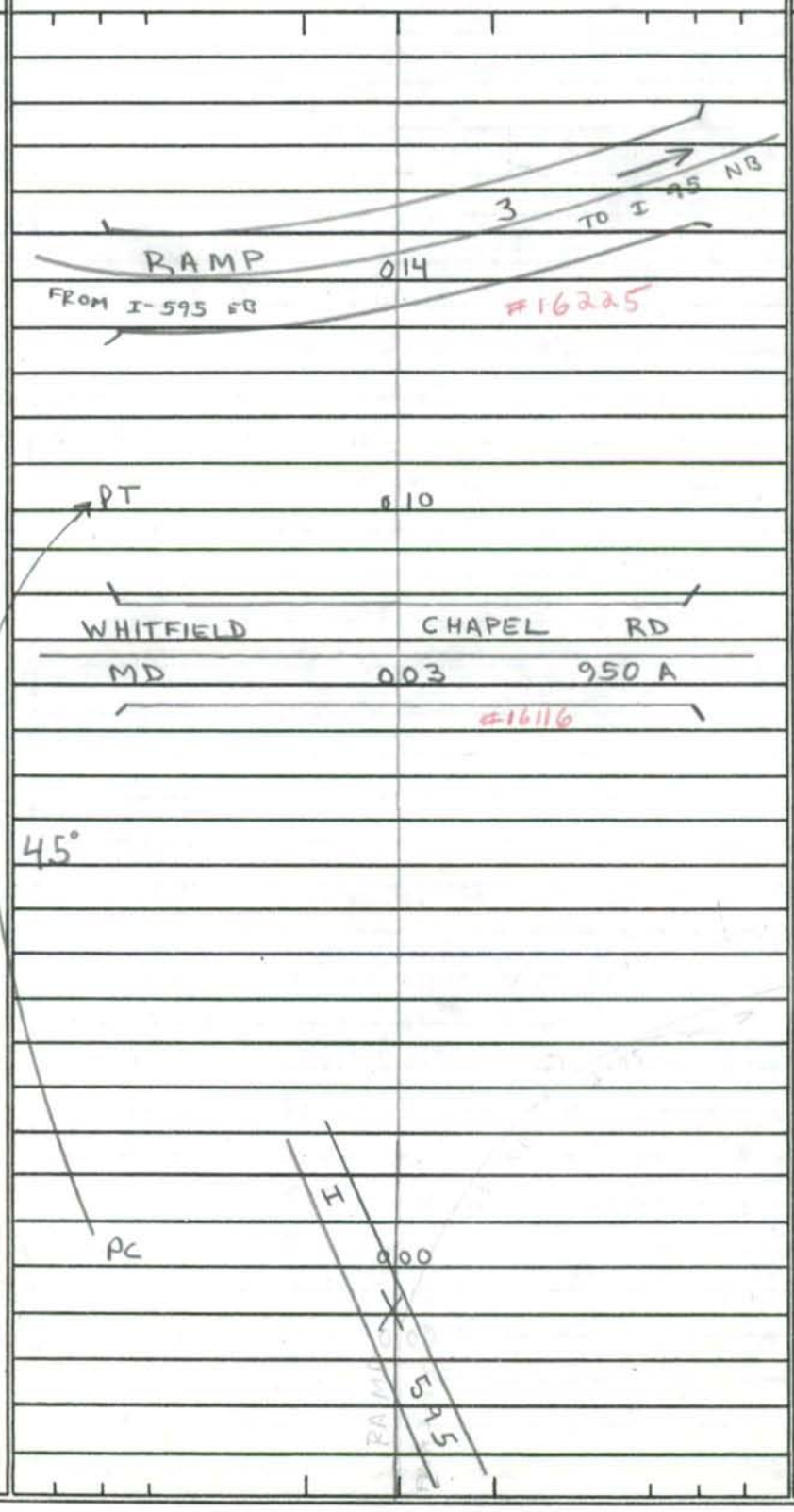

15'J
10'J SHD RT
4'J SHD LT
1mL

15'J
10'J SHD RT
1mL

RAMP 7 I95/I595 2 OF 3

SYSTEM: FED. AID. | FUNCT. CLASS. | HWY. SYS. | HPMS SAMPLE

TRAFFIC: PRKG. REST. | COM/IND ACCESS

LINE DIAGRAM

TRAFFIC: CONTROL | COM/IND ACCESS | PRKG. REST.

PAVEMENT DATA

PT
180°

15'J
2-10'J SHD
1mL

← EB

0.56

I 0.48 595

WB →

#16223

RAMP 5

TO EB I-595 ← 0.39 FROM SB I-95

← SB

J W-W
15'J
4'J SHD RT
11'J SHD LT
1mL

I 0.33 95

NB →

0.30 30'J, JW-W

#16227

15'J
10'J SHD RT
4'J SHD LT
1mL

0.18 PC

SHA 51.3 - 8 Revised
4.83

MARYLAND STATE HIGHWAY ADMINISTRATION

(92-2 ST)

ROAD INVENTORY SHEET

Party Chief: GD
Recorder: AH
Assistant:
Map No./Dir.: F 11D / W
State Coordinates:

Road No.: RAMP 7
Road Name: WB RAMP 9 TO SB RAMP 6
County: PRINCE GEORGES
Date: 4 / 5 / 93
Sheet No.: 3 OF 3

TRAFFIC CODES
TRAFFIC CONTROLS: STOP SIGN=SS, TRAFFIC LIGHT=T.L., FLASHING RED BALL=F.R.

TRAFFIC CODES
PARKING RESTRICTIONS: A.M. PEAK, P.M. PEAK, A.M./P.M. PEAK, NO PARKING ANYTIME=N.P., COMM/IND. ACCESS=E

SYSTEM				TRAFFIC		LINE DIAGRAM	TRAFFIC			PAVEMENT DATA
FED. AID.	FUNCT. CLASS.	HWY. SYS.	HPMS SAMPLE	PRKG. REST.	COM/IND. ACCESS		CONTROL	COM/IND. ACCESS	PRKG. REST.	

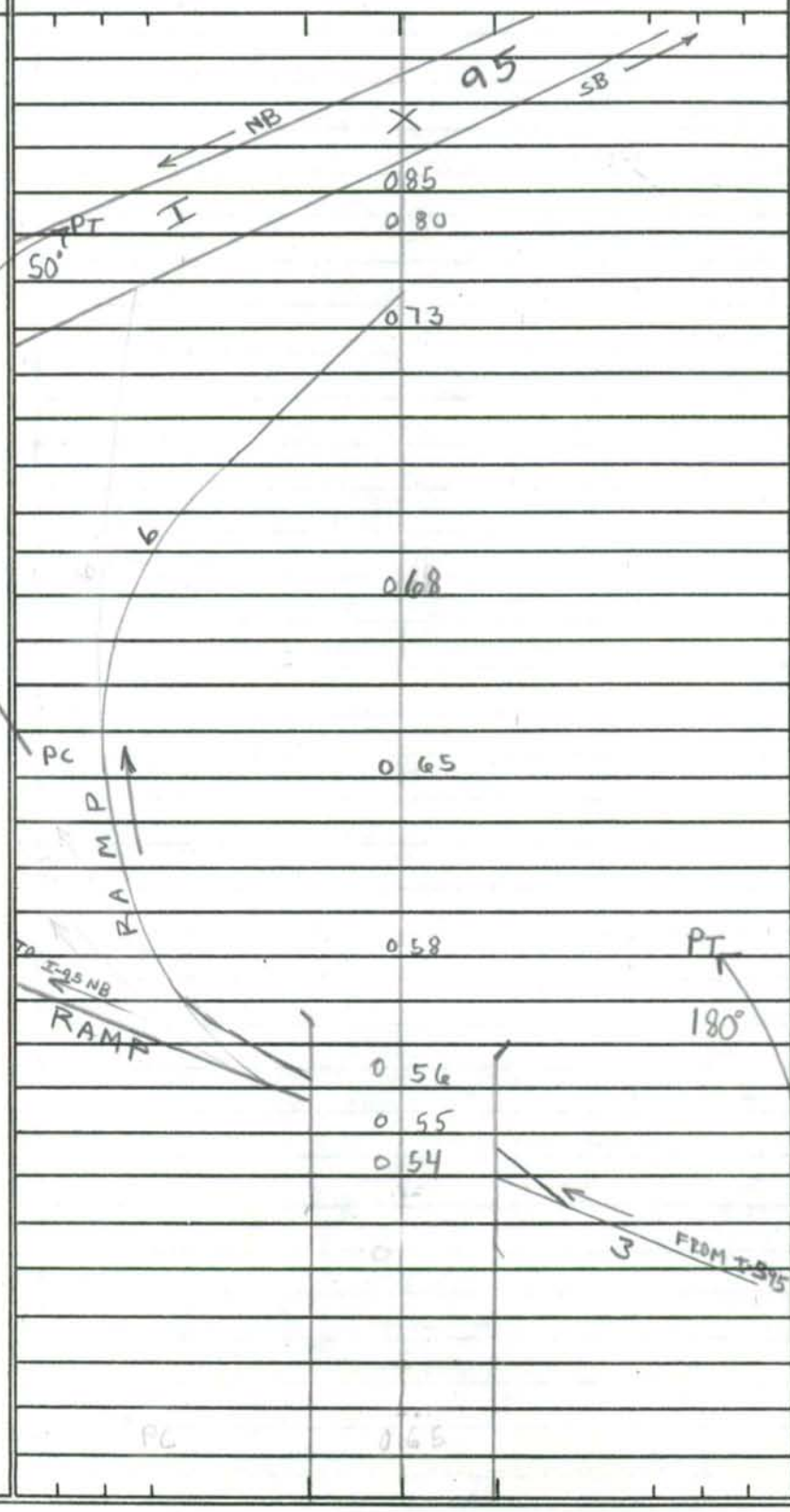

24'I
10'I SHD RT
4'I SHD LT
2mL

15'J
10'J SHD RT
1mL

15'J
2-10'J SHD
1mL

15'J
4'J SHD RT
11'J SHD LT
1mL

SYSTEM				TRAFFIC		LINE DIAGRAM	TRAFFIC			PAVEMENT DATA
FED. AID.	FUNCT. CLASS.	HWY. SYS.	HPMS SAMPLE	PRKG. REST.	COM/IND ACCESS		CONTROL	COM/IND ACCESS	PRKG. REST.	

SHA 51.3 - 8 Revised
4.83

RP 009 5008 1878
SR-01
7-25-01
GD/EP

92-2 ST

MARYLAND STATE HIGHWAY ADMINISTRATION

ROAD INVENTORY SHEET

Party Chief: GD
Recorder: AH
Assistant:
Map No./Dir.: F11D / S
State Coordinates: 840 - 406

Road No.: RAMP 8
Road Name: SB I-95 TO WB I595/US 50
County: PRINCE GEORGES
Date: 4/5/93
Sheet No.: 1 OF 2

BB/AL
9-26-97
ST R.I.

SYSTEM				TRAFFIC		LINE DIAGRAM	TRAFFIC			PAVEMENT DATA
FED. AID.	FUNCT CLASS.	HWY. SYS.	HPMS SAMPLE	PRKG. REST.	COM/IND. ACCESS		CONTROL	COM/IND. ACCESS	PRKG. REST.	

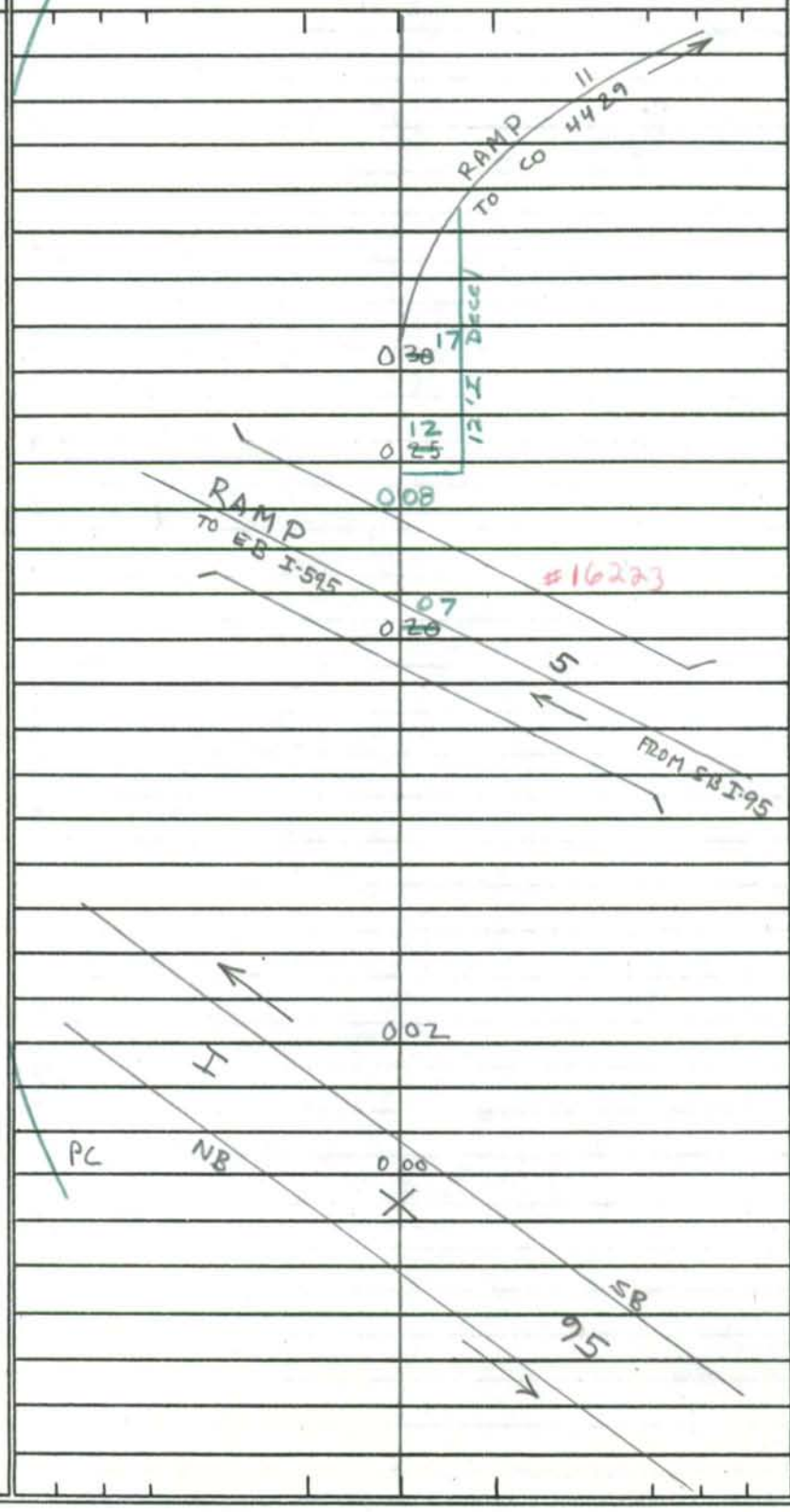

15'I
2'I SHD LT
1mL
24'I
12 ~~24~~'I
10'I SHD RT
2'I SHD LT
2mL

15'I
ON TAPER TO 24'I
8'I SHD RT
2'I SHD LT
1mL

15'I
8'I SHD RT
1mL

TRAFFIC CODES
TRAFFIC CONTROLS: STOP SIGN=SS, TRAFFIC LIGHT=T.L., FLASHING RED BALL=F.R.

TRAFFIC CODES
PARKING RESTRICTIONS: A.M. PEAK, P.M. PEAK, A.M./P.M. PEAK, NO PARKING ANYTIME=N.P., COMM/IND. ACCESS=E

RAMP 8 I 95 /I595/US50 2 OF 2

SYSTEM				TRAFFIC		LINE DIAGRAM	TRAFFIC			PAVEMENT DATA
FED. AID.	FUNCT. CLASS.	HWY. SYS.	HPMS SAMPLE	PRKG. REST.	COM/IND ACCESS		CONTROL	COM/IND ACCESS	PRKG. REST.	

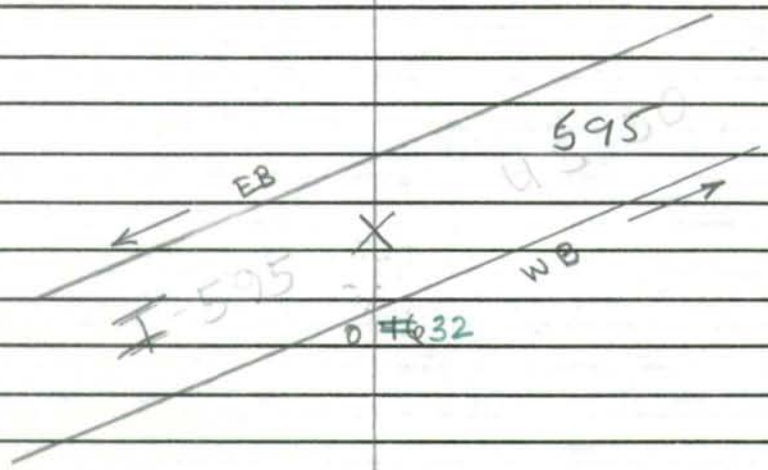

15'I
12'I SHORT
1mL

PT 0 39 26

15'I
12'I SHORT
2'I SHD LT
1mL

90° 0 21 34

RP00950091900 (92-251)

SHA 51.3 - 8 Revised 4.83

MARYLAND STATE HIGHWAY ADMINISTRATION

SR-01
7-25-01
GD/EF

ROAD INVENTORY SHEET

Party Chief GD
Recorder AH
Assistant
Map No./Dir. F11D / W
State Coordinates 844 - 405

Road No. RAMP 9
Road Name WB I-595 TO WB MD 950
County PRINCE GEORGES
Date 4/2/93
Sheet No. 1 OF 3

TRAFFIC CODES
TRAFFIC CONTROLS: STOP SIGN=SS, TRAFFIC LIGHT=T.L., FLASHING RED BALL=F.R.

TRAFFIC CODES
PARKING RESTRICTIONS: A.M. PEAK, P.M. PEAK, A.M./P.M. PEAK, NO PARKING ANYTIME=N.P., COMM/IND. ACCESS=E

SYSTEM				TRAFFIC		LINE DIAGRAM	TRAFFIC			PAVEMENT DATA
FED. AID.	FUNCT CLASS.	HWY. SYS.	HPMS SAMPLE	PRKG. REST.	COM/IND. ACCESS		CONTROL	COM/IND. ACCESS	PRKG. REST.	
										24'J
						0 21				4'J SHD LT
										2mL
						0 15			X	
										24'J
										2mL
						0 08 RAMP FROM 10 SB MD 704			X	
						WB EB I-595				16 ~~24~~ 'J
										16 ~~10~~ 'J SHD RT
										2mL
						0 00 X				

SYSTEM				TRAFFIC		LINE DIAGRAM	TRAFFIC			PAVEMENT DATA
FED. AID.	FUNCT. CLASS.	HWY. SYS.	HPMS SAMPLE	PRKG. REST.	COM/IND ACCESS		CONTROL	COM/IND ACCESS	PRKG. REST.	
						M				
						R				
						RAMP PRC 079 PRC				
						RAMP 30°				
						PC N 062				
										16' J
										10' J SHD RT
										4' J SHD LT
						044			X	1mL
						PT 038				
						WHITFIELD CHAPEL RD				
						MD 031 950-A				
						#1611G				
						RAMP TO I 95				
						35°				
										24' J
										10' J SHD RT
										4' J SHD LT
						PC 027			X	2mL

SHA 51.3 - 8 Revised
4.83

MARYLAND STATE HIGHWAY ADMINISTRATION

(92-2 ST)

ROAD INVENTORY SHEET

BB/AL 9-26-97 ST R.I.

Party Chief GD
Recorder AH
Assistant
Map No./Dir. F11D / W
State Coordinates 844-405

Road No. RAMP 9
Road Name NB I-595 TO WB MD 950
County PRINCE GEORGES
Date 4 / 2 /93
Sheet No. 3 OF 3

TRAFFIC CODES
TRAFFIC CONTROLS: STOP SIGN=SS, TRAFFIC LIGHT=T.L., FLASHING RED BALL=F.R.

TRAFFIC CODES
PARKING RESTRICTIONS: A.M. PEAK, P.M. PEAK, A.M./P.M. PEAK, NO PARKING ANYTIME=N.P., COMM/IND. ACCESS=E

SYSTEM				TRAFFIC		LINE DIAGRAM	TRAFFIC			PAVEMENT DATA
FED. AID.	FUNCT CLASS.	HWY. SYS.	HPMS SAMPLE	PRKG. REST.	COM/IND. ACCESS		CONTROL	COM/IND. ACCESS	PRKG. REST.	
						950				
						MD				
						1 19				14'I
						1 18 14				10 4'I SHO RT
						PT 110°				JCRT 1mL
						10 TO RAMP 5				14'J
						RAMP				4'J SHO RT
						CO 099 3137				10'J SHO LT
						RAMP ENT TO 098 SHA METRO 5 SHOP				1mL JW-RT
						RAMP 095 FROM I-595 SB				
						SB 95				
						093 NB →				
						I #16226				
						089 30'J, JW-W				
						PRC 079 PRC				JW-W
										16'J
										4'J SHO RT
						084				10'J SHO LT
										1mL

SYSTEM				TRAFFIC		LINE DIAGRAM	TRAFFIC			PAVEMENT DATA
FED. AID.	FUNCT. CLASS.	HWY. SYS.	HPMS SAMPLE	PRKG. REST.	COM/IND ACCESS		CONTROL	COM/IND ACCESS	PRKG. REST.	

SHA 51.3 - 8 Revised
4.83

RP 009 5010 1904
(92-2 ST)

MARYLAND STATE HIGHWAY ADMINISTRATION

ROAD INVENTORY SHEET

BB/AL
9-26-97
ST R.I.

Party Chief	GD	Road No.	RAMP 10
Recorder		Road Name	EB MD 950 TO SB RAMP 5
Assistant		County	PRINCE GEORGES
Map No./Dir.	F 11 D / E	Date	4 / 2 / 93
State Coordinates	838 - 407	Sheet No.	1 OF 1

TRAFFIC CODES
TRAFFIC CONTROLS: STOP SIGN=SS, TRAFFIC LIGHT=T.L., FLASHING RED BALL=F.R.

TRAFFIC CODES
PARKING RESTRICTIONS: A.M. PEAK, P.M. PEAK, A.M./P.M. PEAK, NO PARKING ANYTIME=N.P., COMM/IND. ACCESS=E

SYSTEM				TRAFFIC		LINE DIAGRAM	TRAFFIC			PAVEMENT DATA
FED. AID.	FUNCT. CLASS.	HWY. SYS.	HPMS SAMPLE	PRKG. REST.	COM/IND. ACCESS		CONTROL	COM/IND. ACCESS	PRKG. REST.	

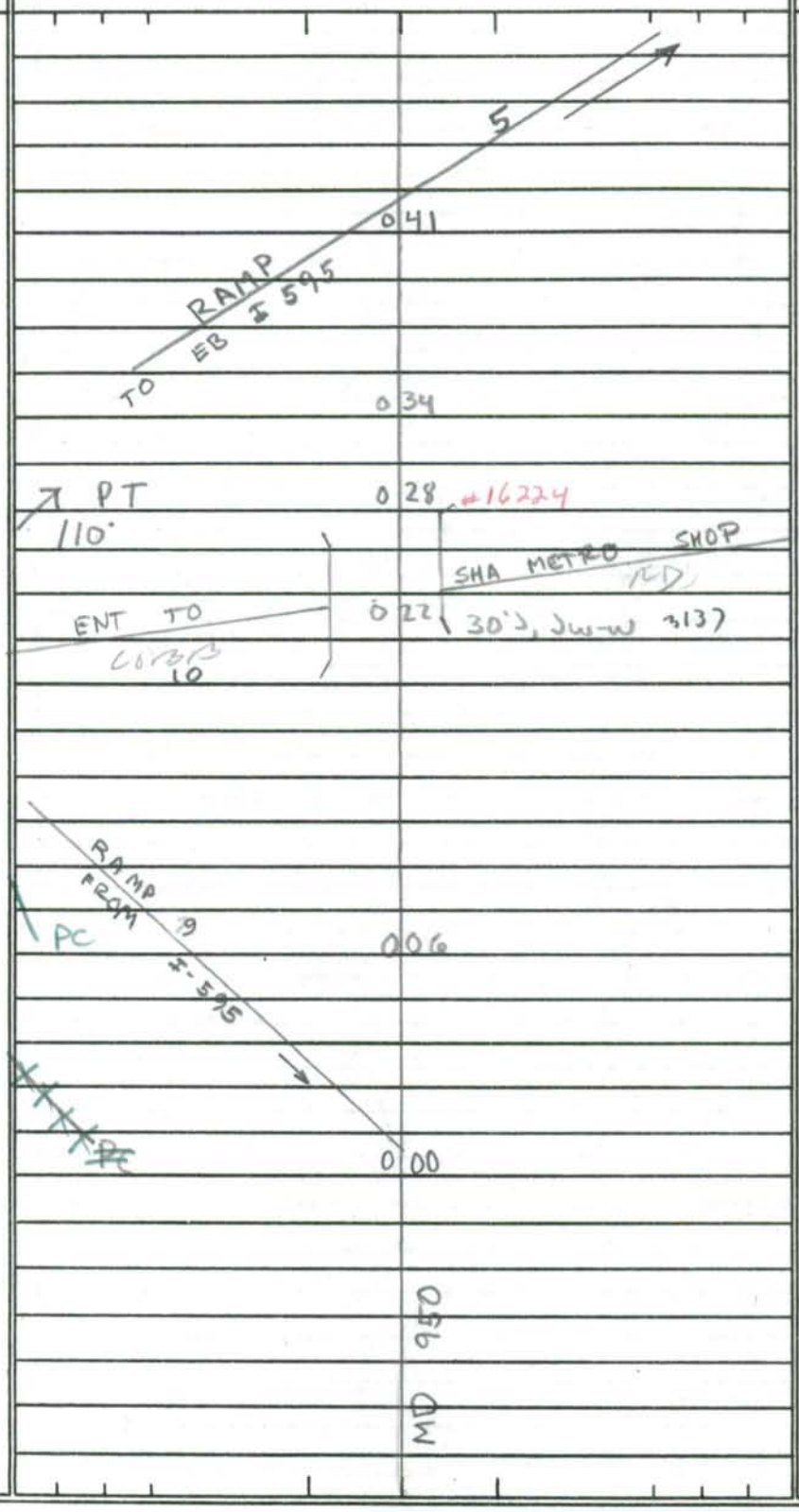

10'J Shd RT
14'J
JW-CRT
1mL

14'J
10'J SHDRT
4'J SHDLT
1mL

20'I
ON TAPER TO
14'I
JCRT
1mL

SYSTEM				TRAFFIC		LINE DIAGRAM	TRAFFIC			PAVEMENT DATA
FED. AID.	FUNCT. CLASS.	HWY. SYS.	HPMS SAMPLE	PRKG. REST.	COM/IND ACCESS		CONTROL	COM/IND ACCESS	PRKG. REST.	

RP0095011 1878

SHA 51.3 - 8 Revised
4.83

MARYLAND STATE HIGHWAY ADMINISTRATION

(92-2 ST)

ROAD INVENTORY SHEET

BB/AL
9-26-97
ST R.I
A/T

Party Chief	GD	Road No.	RAMP 11
Recorder	JS	Road Name	WB RAMP 8 TO CO 4429
Assistant		County	PRINCE GEORGES
Map No./Dir.	F 11 D / SW	Date	4/6/93
State Coordinates	839-405	Sheet No.	1 OF 1

TRAFFIC CODES
TRAFFIC CONTROLS: STOP SIGN=SS, TRAFFIC LIGHT=T.L., FLASHING RED BALL=F.R.

TRAFFIC CODES
PARKING RESTRICTIONS: A.M. PEAK, P.M. PEAK, A.M./P.M. PEAK, NO PARKING ANYTIME=N.P., COMM/IND. ACCESS=E

SYSTEM: FED. AID.	SYSTEM: FUNCT CLASS.	SYSTEM: HWY. SYS.	SYSTEM: HPMS SAMPLE	TRAFFIC: PRKG. REST.	TRAFFIC: COM/IND. ACCESS	LINE DIAGRAM	TRAFFIC: CONTROL	TRAFFIC: COM/IND. ACCESS	TRAFFIC: PRKG. REST.	PAVEMENT DATA
						CORPORATE DR CO 4429				
						PENNSY DR CO 2428 / CORPORATE DR CO 4429				
						0 43	TL			
						.03/22'I, JC-C				
						PT 0 40 12'I RT L				
						0 33				
						90°				
						0 30 72" RCP				
						PC 0 29				
						PT 0 08				15'I
										10'I SHORT
										4'I SHD LT
						RAMP FROM SB I-95 0 04				1mL
										20'I
						45°				ON TAPER TO
										15'I
										10'I SHORT
						PC 0 00				1mL
						8				

SYSTEM				TRAFFIC		LINE DIAGRAM	TRAFFIC				PAVEMENT DATA
FED. AID.	FUNCT. CLASS.	HWY. SYS.	HPMS SAMPLE	PRK.G. REST.	COM/IND ACCESS		CONTROL	COM/IND ACCESS	PRK.G. REST.		

MARYLAND STATE ROADS COMMISSION
BUREAU ACCIDENT STATISTICS & ANALYSIS

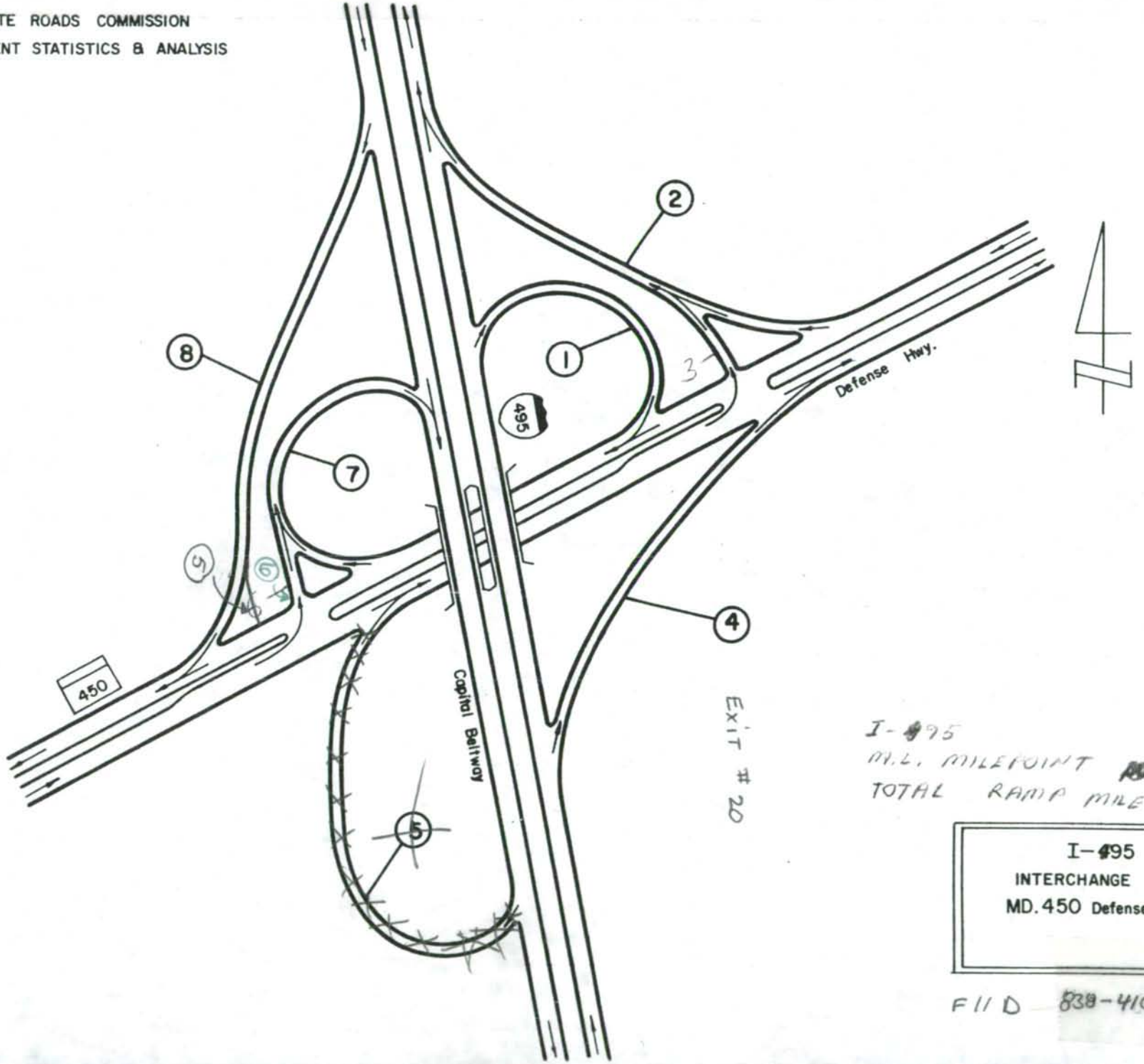

I-495
M.L. MILEPOINT 19.63
TOTAL RAMP MILEAGE = 2.07

I-495
INTERCHANGE AT
MD. 450 Defense Hwy.
16-30

FILED 838-410

SHA 51.3 - 8 Revised
4.83

RP0095001 1968

MARYLAND STATE HIGHWAY ADMINISTRATION

ROAD INVENTORY SHEET

BB/AL
9-26-97
St R.I.
A/T

Party Chief: GD
Recorder: KK
Assistant:
Map No./Dir.: F11D / NE
State Coordinates: 838-410

Road No.: Ramp #1
Road Name: NB I95 to WB MD 450
County: PRINCE GEORGES
Date: 4-8-94
Sheet No.: 1 OF 1

SYSTEM				TRAFFIC		LINE DIAGRAM	TRAFFIC			PAVEMENT DATA
FED. AID.	FUNCT CLASS.	HWY. SYS.	HPMS SAMPLE	PRKG. REST.	COM/IND. ACCESS		CONTROL	COM/IND. ACCESS	PRKG. REST.	

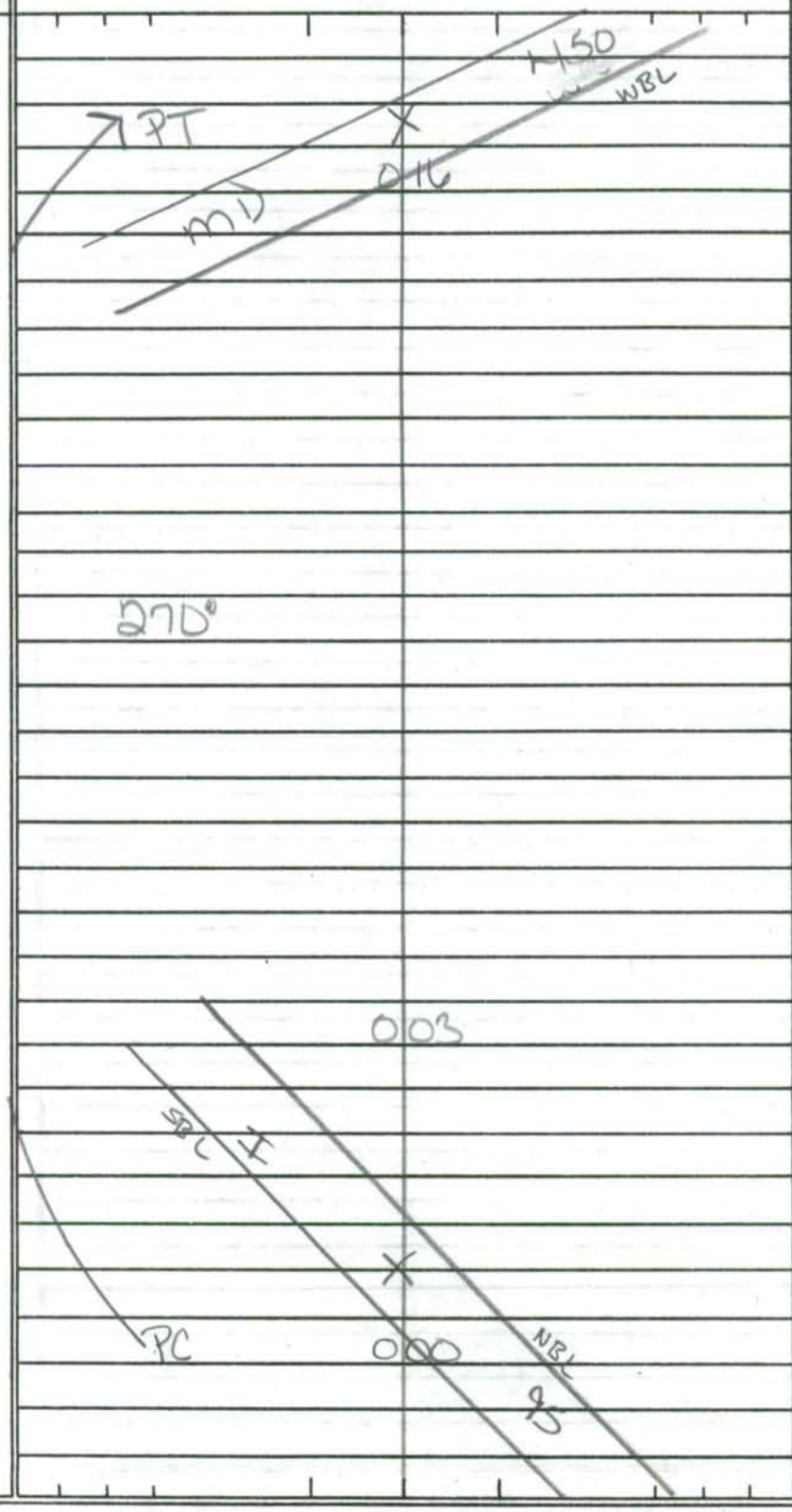

22'I
JCL
1ML

16'I
JCBRT
1ML

TRAFFIC CODES
TRAFFIC CONTROLS: STOP SIGN=S.S., TRAFFIC LIGHT=T.L., FLASHING RED BALL=F.R.

TRAFFIC CODES
PARKING RESTRICTIONS: A.M. PEAK, P.M. PEAK, A.M./P.M. PEAK, NO PARKING ANYTIME=N.P., COMM/IND. ACCESS=E

SYSTEM				TRAFFIC		LINE DIAGRAM	TRAFFIC			PAVEMENT DATA
FED. AID.	FUNCT. CLASS.	HWY. SYS.	HPMS SAMPLE	PRKG. REST.	COM/IND ACCESS		CONTROL	COM/IND ACCESS	PRKG. REST.	

SHA 51.3 - 8 Revised
4.83

RP 0095002 1982

MARYLAND STATE HIGHWAY ADMINISTRATION

ROAD INVENTORY SHEET

BB/AL
9-26-97
ST R.I.
A/T

Party Chief GD
Recorder AR
Assistant
Map No./Dir. F11 D / E
State Coordinates 838-410

Road No. Ramp #2
Road Name WB MD 450 + NB I-95
County Prince Georges
Date 4-8-94
Sheet No. 1 OF 1

TRAFFIC CODES

TRAFFIC CONTROLS: STOP SIGN=SS, TRAFFIC LIGHT=T.L., FLASHING RED BALL=F.R.

TRAFFIC CODES

PARKING RESTRICTIONS: A.M. PEAK, P.M. PEAK, A.M./P.M. PEAK, NO PARKING ANYTIME=N.P., COMM/IND. ACCESS=E

SYSTEM				TRAFFIC		LINE DIAGRAM	TRAFFIC			PAVEMENT DATA
FED. AID.	FUNCT CLASS.	HWY. SYS.	HPMS SAMPLE	PRKG. REST.	COM/IND. ACCESS		CONTROL	COM/IND. ACCESS	PRKG. REST.	

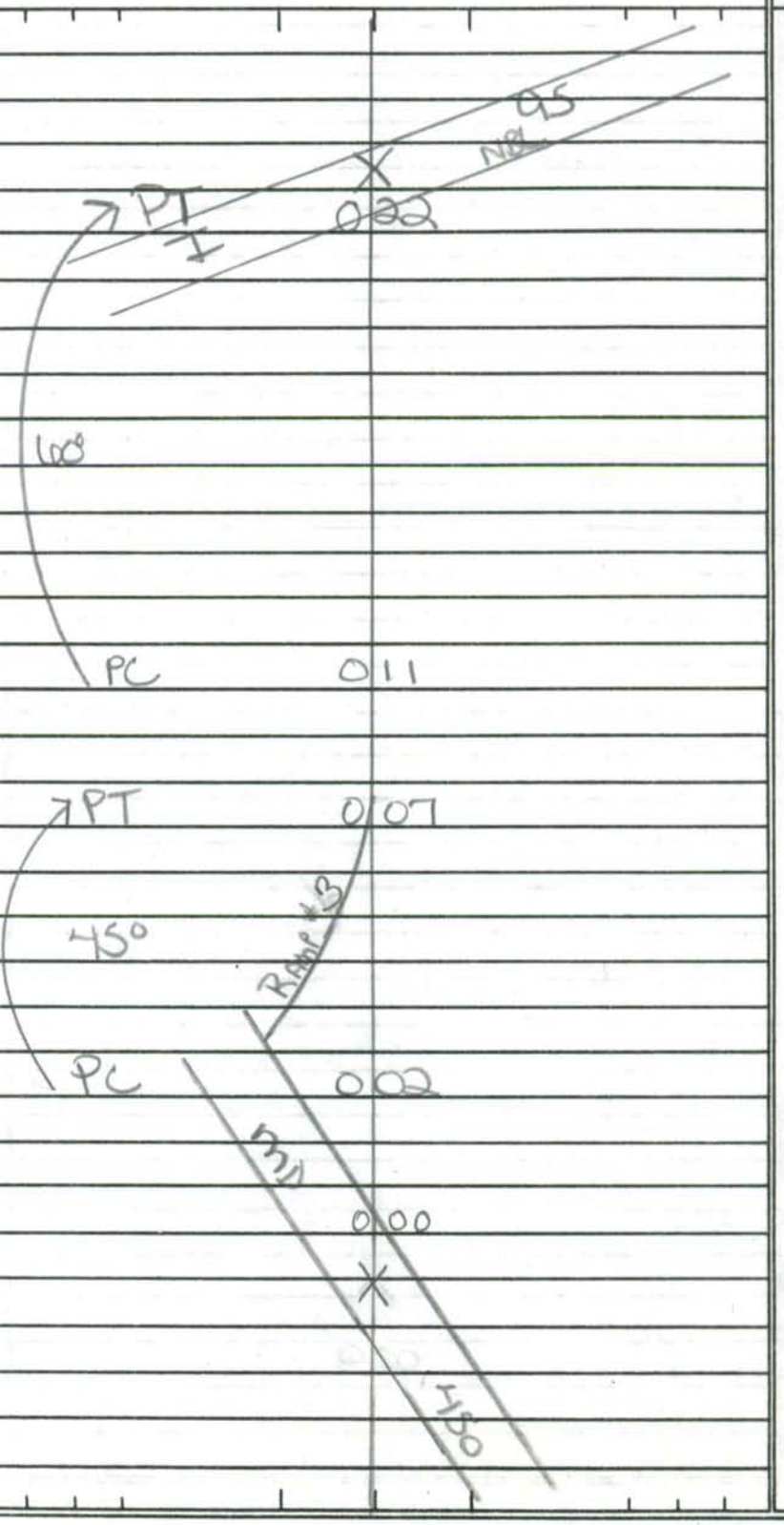

16'I
8'IShdRt
4'IShdLT
1mL
16'I
8'IShdRT
JCBLT
16'I
8'IShdLT
1mL

SYSTEM				TRAFFIC		LINE DIAGRAM	TRAFFIC			PAVEMENT DATA
FED. AID.	FUNCT. CLASS.	HWY. SYS.	HPMS SAMPLE	PRKG. REST.	COM/IND ACCESS		CONTROL	COM/IND ACCESS	PRKG. REST.	

SHA 51.3 - 8 Revised
4.83

RP0095003 1982
SR-01
7-25-91
GDCP

MARYLAND STATE HIGHWAY ADMINISTRATION

ROAD INVENTORY SHEET

Party Chief GD
Recorder KK
Assistant
Map No./Dir. F11D / N
State Coordinates 838-410

Road No. Ramp #3
Road Name EB MD 450 TO NB Ramp #2
County PRINCE GEORGES
Date 4-8-94
Sheet No. 1 OF 1

BB/AC
9-26-97
STR.I.

SYSTEM				TRAFFIC		LINE DIAGRAM	TRAFFIC			PAVEMENT DATA
FED. AID.	FUNCT CLASS.	HWY. SYS.	HPMS SAMPLE	PRKG. REST.	COM/IND. ACCESS		CONTROL	COM/IND. ACCESS	PRKG. REST.	

TRAFFIC CODES
TRAFFIC CONTROLS: STOP SIGN=S.S., TRAFFIC LIGHT=T.L., FLASHING RED BALL=F.R.

TRAFFIC CODES
PARKING RESTRICTIONS: A.M. PEAK, P.M. PEAK, A.M./P.M. PEAK, NO PARKING ANYTIME=N.P., COMM/IND. ACCESS=E



20' I
~~20' I~~
JCC
1 ML

SYSTEM				TRAFFIC		LINE DIAGRAM	TRAFFIC			PAVEMENT DATA
FED. AID.	FUNCT. CLASS.	HWY. SYS.	HPMS SAMPLE	PRKG. REST.	COM/IND ACCESS		CONTROL	COM/IND ACCESS	PRKG. REST.	

SHA 51.3 - 8 Revised
4.83

RP00950041951
SR-01
7-25-01
GD/EF

MARYLAND STATE HIGHWAY ADMINISTRATION

ROAD INVENTORY SHEET

BB/AL
9-26-97
ST R.I.
A/T

Party Chief: GD
Recorder: NR
Assistant:
Map No./Dir.: F11D / N
State Coordinates: 838 - 410

Road No.: Ramo #4
Road Name: NB I95 to EB MD 450
County: PG
Date: 4-8-94
Sheet No.: 1 OF 1

SYSTEM				TRAFFIC		LINE DIAGRAM	TRAFFIC			PAVEMENT DATA
FED. AID.	FUNCT CLASS.	HWY. SYS.	HPMS SAMPLE	PRKG. REST.	COM/IND. ACCESS		CONTROL	COM/IND. ACCESS	PRKG. REST.	
						450 EBL				
						MD 020				
										16' I
										10' I Shd RT
										JCBLT
						016				1 mL
						PT 013				
										16' I
										8' I Shd R
						80°				4' I Shd LT
						002				1 mL
										16' I
										10' I Shd RT
										1 mL
						PC 000				
						95				

TRAFFIC CODES
TRAFFIC CONTROLS: STOP SIGN=S.S., TRAFFIC LIGHT=T.L., FLASHING RED BALL=F.R.

TRAFFIC CODES
PARKING RESTRICTIONS: A.M. PEAK, P.M. PEAK, A.M./P.M. PEAK, NO PARKING ANYTIME=N.P., COMM/IND. ACCESS=E

SYSTEM				TRAFFIC		LINE DIAGRAM	TRAFFIC			PAVEMENT DATA
FED. AID.	FUNCT. CLASS.	HWY. SYS.	HPMS SAMPLE	PRKG. REST.	COM/IND ACCESS		CONTROL	COM/IND ACCESS	PRKG. REST.	

RP0095005 1948

SHA 51.3 - 8 Revised
4.83

MARYLAND STATE HIGHWAY ADMINISTRATION

ROAD INVENTORY SHEET

Party Chief BB
Recorder AL
Assistant
Map No./Dir. F11D / S
State Coordinates 838-410

Road No. Ramp #5
Road Name from Ramp 8 to EB MD 450
County P.G.
Date 9-26-97
Sheet No. 1 OF 1

TRAFFIC CODES
TRAFFIC CONTROLS: STOP SIGN-SS, TRAFFIC LIGHT=T.L., FLASHING RED BALL=F.R.

TRAFFIC CODES
PARKING RESTRICTIONS: A.M. PEAK, P.M. PEAK, A.M./P.M. PEAK, NO PARKING ANYTIME=N.P., COMM/IND. ACCESS=E

SYSTEM				TRAFFIC		LINE DIAGRAM	TRAFFIC			PAVEMENT DATA
	FUNCT CLASS	HWY. SYS.	HPMS SAMPLE	PRKG. REST.	COM/IND ACCESS		CONTROL	COM/IND ACCESS	PRKG. REST.	
						MD 0 04 450	TL			
										30' I
										"J" c-c
										2mL
						#8				
						0 00				
						Ramp				

COUNTY _____ ROAD NO. _____ PAGE ___ OF _____

SYSTEM				TRAFFIC		LINE DIAGRAM	TRAFFIC				PAVEMENT DATA
FUNCT. CLASS	HWY SYS	HPMS SAMPLE		PREG. REST.	COM/IND ACCESS		EXISTING	COM/IND ACCESS	PREG. REST.		

SHA 51.3 - 8 Revised
4.83

MARYLAND STATE HIGHWAY ADMINISTRATION

RP0095006 1963
SR-01
BB/AL
9-26-97
ST R.I.

ROAD INVENTORY SHEET

Party Chief GD
Recorder DR
Assistant
Map No./Dir. FILD / N
State Coordinates 838-410

Road No. Ramp #6
Road Name MD 450 EB to Ramp #7
County PG
Date 4-8-94
Sheet No. 1 OF 1

SYSTEM				TRAFFIC		LINE DIAGRAM	TRAFFIC			PAVEMENT DATA
FED. AID.	FUNCT CLASS.	HWY. SYS.	HPMS SAMPLE	PRKG. REST.	COM/IND. ACCESS		CONTROL	COM/IND. ACCESS	PRKG. REST.	

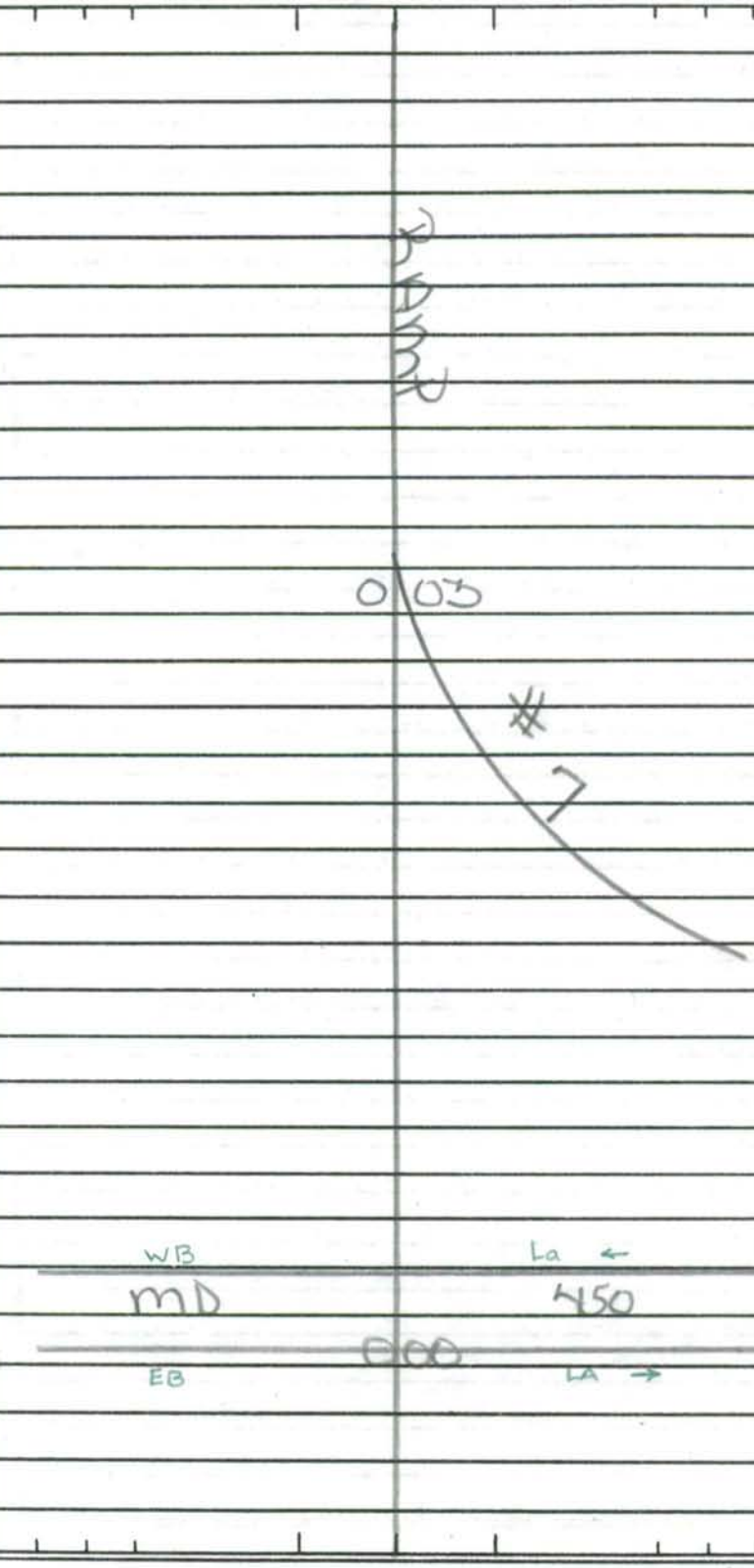

20'I
~~22'~~ I
JCC
Imc

TRAFFIC CODES

TRAFFIC CONTROLS: STOP SIGN=SS,
TRAFFIC LIGHT=T.L.,
FLASHING RED BALL=F.R.

TRAFFIC CODES

PARKING RESTRICTIONS: A.M. PEAK,
P.M. PEAK, A.M./P.M. PEAK, NO PARKING
ANYTIME=N.P., COMM/IND. ACCESS=E

SYSTEM				TRAFFIC		LINE DIAGRAM	TRAFFIC			PAVEMENT DATA
FED. AID.	FUNCT. CLASS.	HWY. SYS.	HPMS SAMPLE	PRKG. REST.	COM/IND ACCESS		CONTROL	COM/IND ACCESS	PRKG. REST.	

SHA 51.3 - 8 Revised
4.83

RP0095007 1963
SR-01
7-25-01
GD/EF

MARYLAND STATE HIGHWAY ADMINISTRATION

ROAD INVENTORY SHEET

BB/AL
9-26-97
ST R.I

Party Chief	GD	Road No.	Ramp # 7
Recorder	NR	Road Name	WBM 450 to SB I 95
Assistant		County	PRINCE GEORGES
Map No./Dir.	F11D / W	Date	4-8-94
State Coordinates	838 - 410	Sheet No.	1 OF 1

TRAFFIC CODES
TRAFFIC CONTROLS: STOP SIGN=S.S., TRAFFIC LIGHT=T.L., FLASHING RED BALL=F.R.

TRAFFIC CODES
PARKING RESTRICTIONS: A.M. PEAK, P.M. PEAK, A.M./P.M. PEAK, NO PARKING ANYTIME=N.P., COMM/IND. ACCESS=E

SYSTEM				TRAFFIC		LINE DIAGRAM	TRAFFIC			PAVEMENT DATA
FED. AID.	FUNCT CLASS.	HWY. SYS.	HPMS SAMPLE	PRKG. REST.	COM/IND. ACCESS		CONTROL	COM/IND. ACCESS	PRKG. REST.	

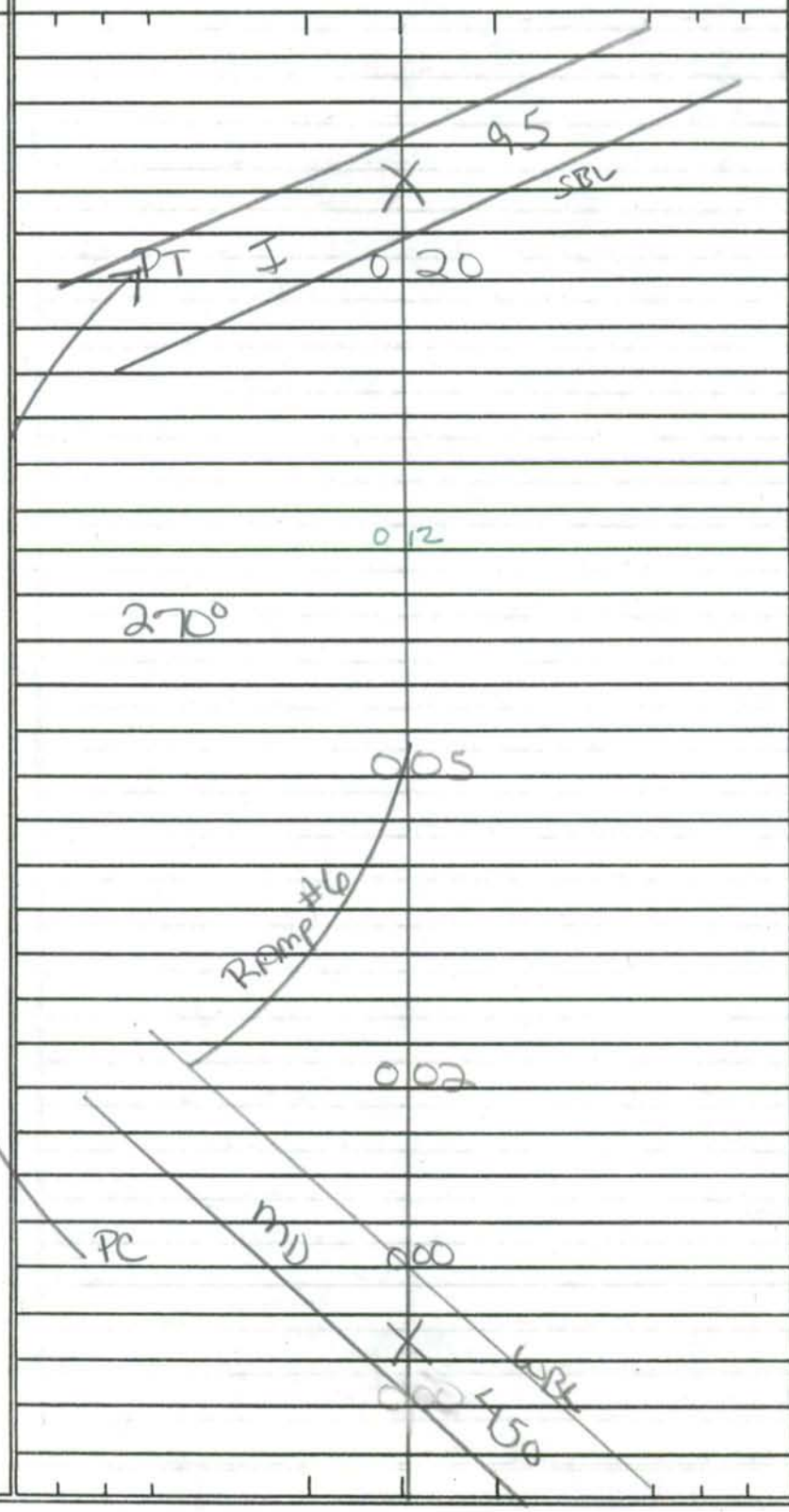

22'I
J C-C
1ML

22'I
J-WALL LT
J CRb RT
1ML

22'I
JCL
1ML

16'I
JCB RT
1ML

SYSTEM				TRAFFIC		LINE DIAGRAM	TRAFFIC			PAVEMENT DATA
FED. AID.	FUNCT. CLASS.	HWY. SYS.	HPMS SAMPLE	PRK'G. REST.	COM/IND ACCESS		CONTROL	COM/IND ACCESS	PRK'G. REST.	

SHA 51.3 - 8 Revised
4.83

RP.0095008 1982

MARYLAND STATE HIGHWAY ADMINISTRATION

ROAD INVENTORY SHEET

BB/AL
9-26-97
ST R.I.

Party Chief	GD	Road No.	Ramp #8
Recorder	AR	Road Name	SB I95 to WB MD 450
Assistant		County	PRINCE GEORGES
Map No./Dir.	FIID /S	Date	7-8-94
State Coordinates	838 - 410	Sheet No.	1 OF 1

TRAFFIC CODES
TRAFFIC CONTROLS: STOP SIGN=S.S., TRAFFIC LIGHT=T.L., FLASHING RED BALL=F.R.

TRAFFIC CODES
PARKING RESTRICTIONS: A.M. PEAK, P.M. PEAK, A.M./P.M. PEAK, NO PARKING ANYTIME=N.P., COMM/IND. ACCESS=E

SYSTEM				TRAFFIC		LINE DIAGRAM	TRAFFIC			PAVEMENT DATA
FED. AID.	FUNCT CLASS.	HWY. SYS.	HPMS SAMPLE	PRKG. REST.	COM/IND. ACCESS		CONTROL	COM/IND. ACCESS	PRKG. REST.	

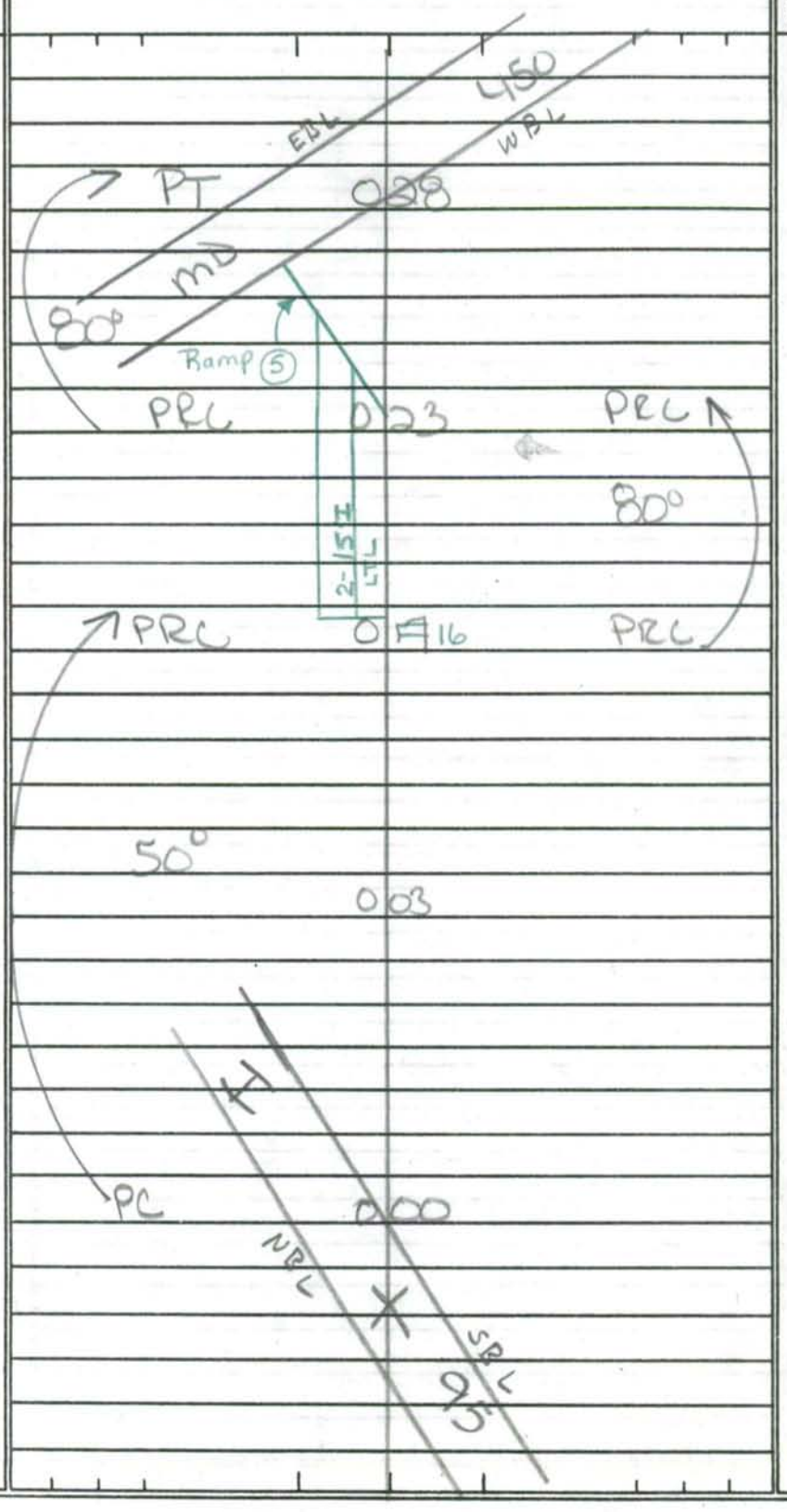

16'I
JCC
1 ML

16'I
8'I Shd RT
JCC LT
1 ML
4'I Shd LT

15'I
8'I Shd RT
4'I Shd LT
1 ML

15'I
8'I Shd RT
1 ML

SYSTEM				TRAFFIC		LINE DIAGRAM	TRAFFIC			PAVEMENT DATA
FED. AID.	FUNCT. CLASS.	HWY. SYS.	HPMS SAMPLE	PRKG. REST.	COM/IND ACCESS		CONTROL	COM/IND ACCESS	PRKG. REST.	

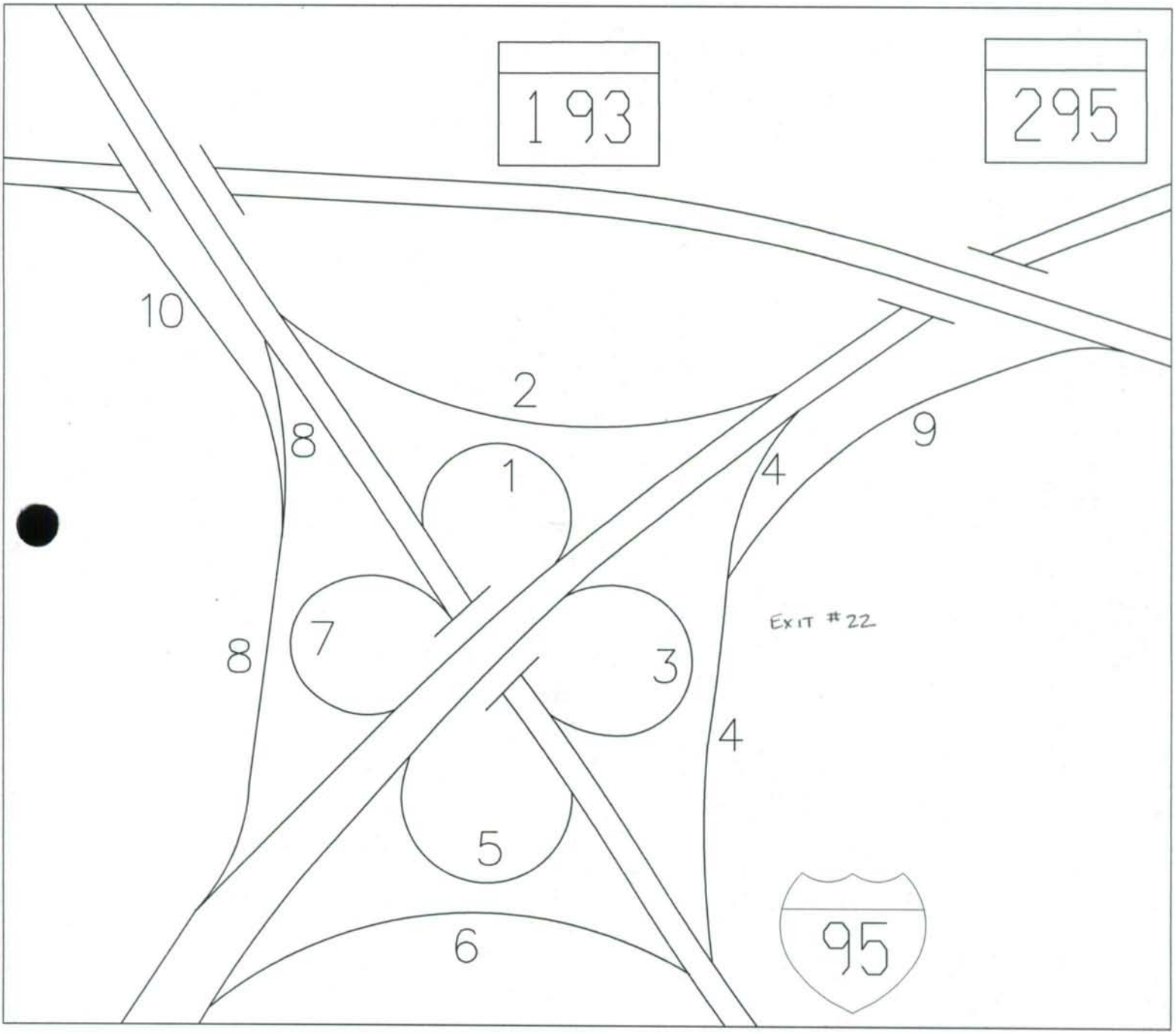

Exit 22

RP00950012218

SHA 51.3 - 8 Revised
4.83

MARYLAND STATE HIGHWAY ADMINISTRATION

Exit 22

ROAD INVENTORY SHEET

SR-01
STRI-97
94-14

Party Chief: GD
Recorder: EF
Assistant:
Map No./Dir.: F11B / N
State Coordinates: 833 - 422

Road No.: RAMP # 1
Road Name: FR. NB I 95 TO SB MD 295
County: PRINCE GEORGES
Date: 7/25/01
Sheet No.: 1 OF 1

TRAFFIC CODES

TRAFFIC CONTROLS: STOP SIGN-SS, TRAFFIC LIGHT=T.L., FLASHING RED BALL-F.R.

TRAFFIC CODES

PARKING RESTRICTIONS: A.M. PEAK, P.M. PEAK, A.M./P.M. PEAK, NO PARKING ANYTIME-N.P., COMM/IND. ACCESS=I

SYSTEM				TRAFFIC		LINE DIAGRAM	TRAFFIC			PAVEMENT DATA
	FUNCT CLASS	HWY SYS	HPMS SAMPLE	PREG. REST.	COM/IND ACCESS		CONTROL	COM/IND ACCESS	PREG. REST.	
						NBL 295 SBL				
						PT MD 0 22				
										14'I
										JCRB RT
										1ML
						0 20				
										14'I
						270°				JC-C
										1ML
						0 10				
										14'I
										JCRB RT
										3'I SHD LT
										1ML
						PC 0 03				
										14'I
										JCRB RT
										1ML
						I 0 00				
						95 NBL SBL				

COUNTY _____ ROAD NO. _____ PAGE ___ OF ___

SYSTEM			TRAFFIC		LINE DIAGRAM	TRAFFIC			PAVEMENT DATA
FUNCT CLASS	HWY SYS	HPMS SAMPLE	PREG REST	COM/IND ACCESS		OTHER	COM/IND ACCESS	PREG. REST.	

RP0095002 2234

SHA 51.3 - 8 Revised 4.83

SR-01
STRI-97
94-14

MARYLAND STATE HIGHWAY ADMINISTRATION

Exit 22

ROAD INVENTORY SHEET

Party Chief	GD	Road No.	RAMP #2
Recorder	EF	Road Name	MD 295 SB TO I95 NB
Assistant		County	PRINCE GEORGES
Map No./Dir.	F11 B / W	Date	7/25/01
State Coordinates	832-421	Sheet No.	1 OF 1

TRAFFIC CODES

TRAFFIC CONTROLS: STOP SIGN-SS, TRAFFIC LIGHT-T.L., FLASHING RED BALL-F.R.

TRAFFIC CODES

PARKING RESTRICTIONS: A.M. PEAK, P.M. PEAK, A.M./P.M. PEAK, NO PARKING ANYTIME-N.P., COMM/IND. ACCESS-E

SYSTEM				TRAFFIC		LINE DIAGRAM	TRAFFIC			PAVEMENT DATA
	FUNCT CLASS	HWY SYS	NPMS SAMPLE	PRKG. REST.	COM/IND ACCESS		CONTROL	COM/IND ACCESS	PRKG. REST.	
						EBL				
						95				
						WBL				
						IS				
						PT 0 30				
						50°				
										14'I
						PC 0 20				8'I SHD RT
										3'I SHD LT
										1ML
						PT 0 11				
										14'I
										JC-C
						40°				1ML
						PC 0 03				
										14'I
										JCRB RT
										1ML
						MD				
						0 00				
						295				

COUNTY _____ ROAD NO. _____ PAGE ___ OF ___

SYSTEM				TRAFFIC		LINE DIAGRAM	TRAFFIC			PAVEMENT DATA
	FUNCT CLASS	HWY SYS	HPMS SAMPLE	PRKG. REST.	COM/IND ACCESS		CONTROL	COM/IND ACCESS	PRKG. REST.	

RP00950032209

SHA 51.3 - 8 Revised
4.83

MARYLAND STATE HIGHWAY ADMINISTRATION

Exit 22

ROAD INVENTORY SHEET

SR-01
STRI-97
94-14

Party Chief: GD
Recorder: EF
Assistant:
Map No./Dir.: F11B / E
State Coordinates: 833 - 422

Road No.: RAMP # 3
Road Name: NB MD 295 TO NB I 95
County: PRINCE GEORGES
Date: 7-25-01
Sheet No.: 1 OF 1

TRAFFIC CODES
TRAFFIC CONTROLS: STOP SIGN-SS, TRAFFIC LIGHT=T.L., FLASHING RED BALL-F.R.

TRAFFIC CODES
PARKING RESTRICTIONS: A.M. PEAK, P.M. PEAK, A.M./P.M. PEAK, NO PARKING ANYTIME-N.P., COMM/IND. ACCESS=I

SYSTEM				TRAFFIC		LINE DIAGRAM	TRAFFIC			PAVEMENT DATA
	FUNCT CLASS	HWY SYS	HPMS SAMPLE	PREG. REST.	COM/IND ACCESS		CONTROL	COM/IND ACCESS	PREG. REST.	
						95 NBL				
						SBL				
						PT 0 24				
						I				14'I
										J CRB RT
										1ML
						0 22			X	
										14'I
										J CRB RT
										8'I SHO LT
						270°				1ML
						0 13			X	
										14'I
										JC-C
										1ML
						PC 0 03			X	
										14'I
										J CRB RT
										1ML
						MD				
						0 00				
						295 NBL				
						SBL				

COUNTY _____ ROAD NO. _____ PAGE ___ OF ___

SYSTEM				TRAFFIC		LINE DIAGRAM	TRAFFIC			PAVEMENT DATA
	FUNCT. CLASS	HWY SYS	HPMS SAMPLE	PRKG REST	COM/IND ACCESS		CONTROL	COM/IND ACCESS	PRKG. REST.	

RP00950044 2189

SHA 51.3 - 8 Revised
4.83

SR-01
STRI-97

MARYLAND STATE HIGHWAY ADMINISTRATION

Exit 22

ROAD INVENTORY SHEET

Party Chief: GD
Recorder: EF
Assistant:
Map No./Dir.: F11B / N
State Coordinates: 832-421

Road No.: RAMP # 4
Road Name: NB I 95 TO NB MD 295
County: PRINCE GEORGES
Date: 7-25-01
Sheet No.: 1 OF 1

TRAFFIC CODES

TRAFFIC CONTROLS: STOP SIGN-SS, TRAFFIC LIGHT-T.L., FLASHING RED BALL-F.R.

PARKING RESTRICTIONS: A.M. PEAK, P.M. PEAK, A.M./P.M. PEAK, NO PARKING ANYTIME-N.P., COMM/HHD, ACCESS=E

SYSTEM: FUNCT CLASS	SYSTEM: HWY SYS	SYSTEM: HPMS SAMPLE	TRAFFIC: PREG. REST.	TRAFFIC: COMM/HHD ACCESS

LINE DIAGRAM

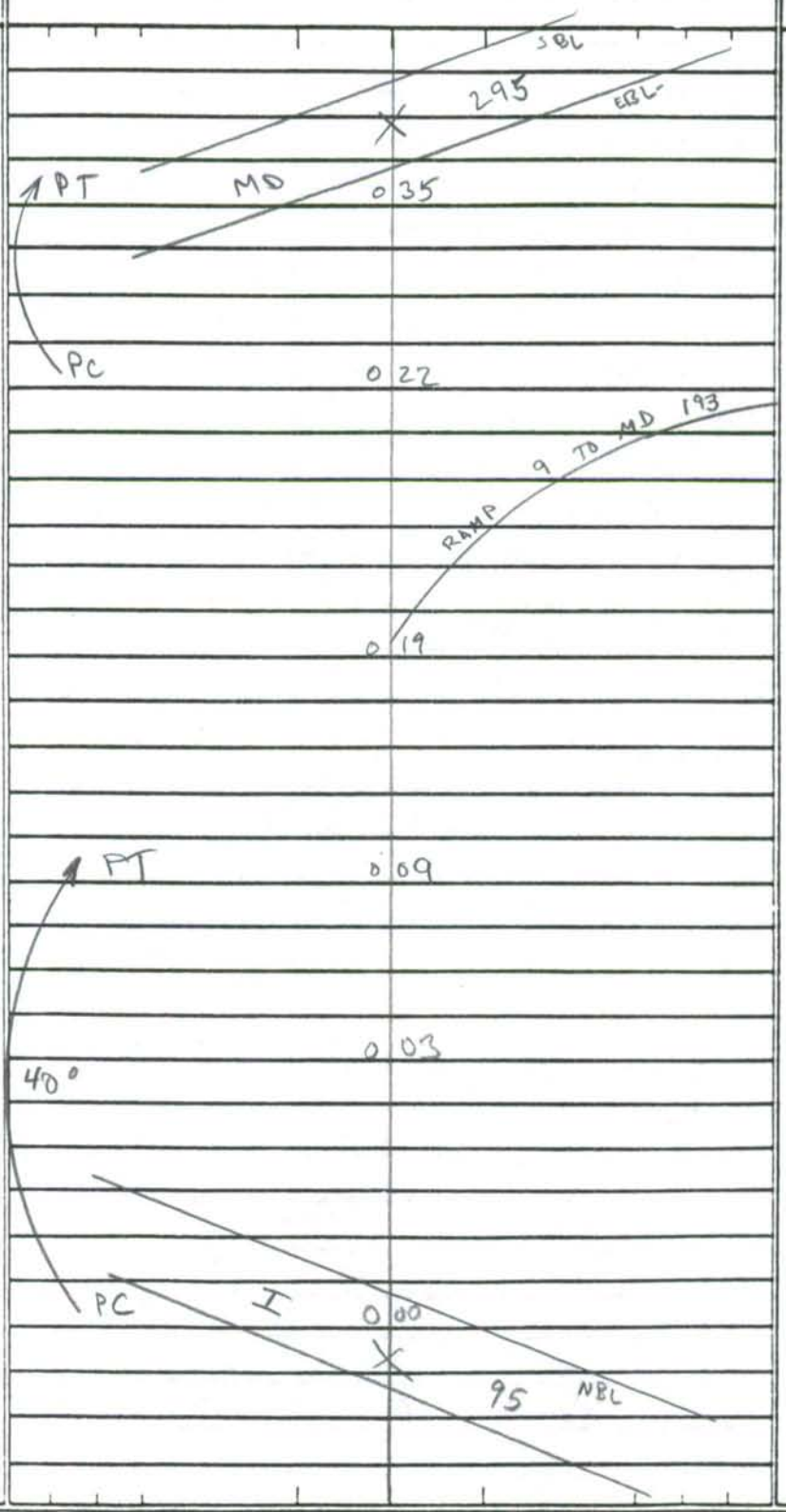

TRAFFIC: CONTROL	TRAFFIC: COMM/HHD ACCESS	TRAFFIC: PREG. REST.	PAVEMENT DATA
			20'I
			JC-C
			1ML
			16'I
			8'I SHD RT
			2'I SHD LT
			1ML
			14'I
			10'I SHD RT
			1ML

COUNTY _____ ROAD NO. _____ PAGE ___ OF ___

SYSTEM				TRAFFIC		LINE DIAGRAM	TRAFFIC			PAVEMENT DATA
	FUNCT. CLASS	HWY SYS	HPMS SAMPLE	PRKG. REST.	COM/IND ACCESS		CONTROL	COM/IND ACCESS	PRKG. REST.	

RP00950052205

SR-01
STRI-97

SHA 51.3 - 8 Revised
4.83

MARYLAND STATE HIGHWAY ADMINISTRATION

Exit 22

ROAD INVENTORY SHEET

Party Chief GD
Recorder E F
Assistant
Map No./Dir. F11B / S
State Coordinates 833-422

Road No. RAMP # 5
Road Name SB I-95 TO NB MD 295
County PRINCE GEORGES
Date 7-25-01
Sheet No. 1 OF 1

TRAFFIC CODES

TRAFFIC CONTROLS: STOP SIGN-SS, TRAFFIC LIGHT-T.L., FLASHING RED BALL-F.R.

TRAFFIC CODES

PARKING RESTRICTIONS: A.M. PEAK, P.M. PEAK, A.M./P.M. PEAK, NO PARKING ANYTIME-N.P., COMM/IND. ACCESS=I

SYSTEM				TRAFFIC		LINE DIAGRAM	TRAFFIC			PAVEMENT DATA
	FUNCT CLASS	HWY SYS	HPMS SAMPLE	PREG. REST.	COMM/IND ACCESS		CONTROL	COMM/IND ACCESS	PREG. REST.	
						295 NBL				
						SBL				
						PT MD 0 21				14'I
										JCRB RT
										1ML
						0 18				
										14'I
						270°				JC-C
										1ML
						0 14				
										14'I
										JCRB RT
										6'I SHD LT
										1ML
						PC 0 03				
										14'I
										JCRB RT
										1ML
						I NBL 0 00 SBL 95				

COUNTY _____ ROAD NO. _____ PAGE ___ OF ___

SYSTEM				TRAFFIC			LINE DIAGRAM	TRAFFIC				PAVEMENT DATA
FUNCT CLASS	HWY SYS	HPMS SAMPLE		PREG REST	COM/IND ACCESS			CRITICAL	COM/IND ACCESS	PREG. REST.		

RP00950062188

SR-01
STRI-97

SHA 51.3 - 8 Revised
4.83

MARYLAND STATE HIGHWAY ADMINISTRATION

Exit 22

ROAD INVENTORY SHEET

Party Chief: GD
Recorder: EF
Assistant:
Map No./Dir.: F11B / E
State Coordinates: 832-421

Road No.: RAMP #6
Road Name: MD 295 NB TO I95 SB
County: PRINCE GEORGES
Date: 7/25/01
Sheet No.: 1 OF 1

TRAFFIC CODES

TRAFFIC CONTROLS: STOP SIGN-SS, TRAFFIC LIGHT=T.L., FLASHING RED BALL-F.R.

PARKING RESTRICTIONS: A.M. PEAK, P.M. PEAK, A.M./P.M. PEAK, NO PARKING ANYTIME-N.P., COMM/RES. ACCESS=E

SYSTEM				TRAFFIC		LINE DIAGRAM	TRAFFIC			PAVEMENT DATA
	FUNCT CLASS	HWY SYS	HPMS SAMPLE	PARKING RESTR.	COMM/IND ACCESS		CONTROL	COMM/IND ACCESS	PARKING RESTR.	
						NBL 95 SBL				
						PT I 0 33				
										15'I
										8'I SHD RT
										1ML
						0 30				
										15'I
										8'I SHD RT
										3'I SHD LT
										1ML
						90°				
						0 10				
										20'I
										JC-C
										1ML
						0 04				
										15'I
										5'I SHD RT
										JCRB RT
										1ML
						MD PC 0 00				
						295 NBL SBL				

COUNTY _____ ROAD NO. _____ PAGE ___ OF ___

SYSTEM				TRAFFIC		LINE DIAGRAM	TRAFFIC			PAVEMENT DATA
	FUNCT. CLASS	HWY SYS	HPMS SAMPLE	PRKG. REST.	COM/IND ACCESS		CONTROL	COM/IND ACCESS	PRKG. REST.	

RP00950072215

SR-01
STRI-97

SHA 51.3 - 8 Revised
4.83

MARYLAND STATE HIGHWAY ADMINISTRATION

Exit 22

ROAD INVENTORY SHEET

Party Chief GD
Recorder EP
Assistant
Map No./Dir. F11B / W
State Coordinates 833-422

Road No. RAMP #7
Road Name SB MD 295 TO SBI 95
County PRINCE GEORGES
Date 7-25-01
Sheet No. 1 OF 1

TRAFFIC CODES

TRAFFIC CONTROLS: STOP SIGN-SS, TRAFFIC LIGHT=T.L., FLASHING RED BALL-F.R.

TRAFFIC CODES

PARKING RESTRICTIONS: A.M. PEAK, P.M. PEAK, A.M./P.M. PEAK, NO PARKING ANYTIME-N.P., COMM/IND. ACCESS=E

SYSTEM				TRAFFIC		LINE DIAGRAM	TRAFFIC			PAVEMENT DATA
	FUNCT CLASS	HWY SYS	HPMS SAMPLE	PREG. REST.	COM/IND ACCESS		CONTROL	COM/IND ACCESS	PREG. REST.	
						NBL				
						X 95 SBL				
						PT I 0 23				↑
										14' I
										J CRB RT
										1 ML
						0 20				X
										14' I
						270°				J CRB RT
										8' I SHD LT
										1 ML
						0 05				X
										14' I
										J C-C
										1 ML
						PC 0 02				X
										14' I
										J CRB RT
						MD				1 ML
						NBL				
						0 00				↓
						X 295 SBL				

COUNTY _____ ROAD NO. _____ PAGE ___ OF ___

SYSTEM				TRAFFIC		LINE DIAGRAM	TRAFFIC				PAVEMENT DATA
FUNCT CLASS	HWY SYS	HPMS SAMPLE		PREG	COM/IND ACCESS		CHRG	COM/IND	ACCESS	PREG. REST.	

RP00950082334

SR-01
STRI-97

SHA 51.3 - 8 Revised
4.83

MARYLAND STATE HIGHWAY ADMINISTRATION

Exit 22

ROAD INVENTORY SHEET

Party Chief GD
Recorder EF
Assistant
Map No./Dir. F11B / S
State Coordinates 832-421

Road No. RAMP #8
Road Name SB I 95 TO SB MD 295
County PRINCE GEORGES
Date 7-25-01
Sheet No. 1 OF 1

TRAFFIC CODES

TRAFFIC CONTROLS: STOP SIGN-SS, TRAFFIC LIGHT=T.L., FLASHING RED BALL-F.R.

TRAFFIC CODES

PARKING RESTRICTIONS: A.M. PEAK, P.M. PEAK, A.M./P.M. PEAK, NO PARKING ANYTIME-N.P., COMM/IND. ACCESS=I

SYSTEM				TRAFFIC		LINE DIAGRAM	TRAFFIC			PAVEMENT DATA
	FUNCT CLASS	HWY SYS	HPMS SAMPLE	PREG. REST.	COM/IND ACCESS		CONTROL	COM/IND ACCESS	PREG. REST.	
						295 NBL SBL MD 034				
										32'I
										J CRB RT
										2 ML
						PT 031				X
						45°				32'I
										JC-C
						PC 026				2 ML
						PT 011				X
						45° RAMP FROM # 10 MI 193				14'I
										8'I SHD RT
										3'I SHD LT
										1 ML
						PC 003				X
										14'I
										10'I SHD RT
										1 ML
						I 000 95 SBL NBL				✓

COUNTY _____ ROAD NO. _____ PAGE ___ OF ___

SYSTEM				TRAFFIC		LINE DIAGRAM	TRAFFIC			PAVEMENT DATA
	FUNCT CLASS	HWY SYS	HPMS SAMPLE	PRKG REST	COM/IND ACCESS		CONTROL	COM/IND ACCESS	PRKG. REST.	

RP00950092190

SR-01

SHA 51.3 - 8 Revised
4.83

MARYLAND STATE HIGHWAY ADMINISTRATION

Exit 22

ROAD INVENTORY SHEET

Party Chief 6D
Recorder EF
Assistant
Map No./Dir. F11B / N
State Coordinates 832-421

Road No. RAMP # 9
Road Name RAMP 4 TO EB MD 193
County PRINCE GEORGES
Date 7-25-01
Sheet No. 1 OF 1

TRAFFIC CODES
TRAFFIC CONTROLS: STOP SIGN-SS, TRAFFIC LIGHT-T.L., FLASHING RED BALL-F.R.

TRAFFIC CODES
PARKING RESTRICTIONS: A.M. PEAK, P.M. PEAK, A.M./P.M. PEAK, NO PARKING ANYTIME-N.P., COMM/IND. ACCESS-I

SYSTEM				TRAFFIC		LINE DIAGRAM	TRAFFIC			PAVEMENT DATA
	FUNCT CLASS	HWY SYS	HPMS SAMPLE	PREG. REST.	COM/IND ACCESS		CONTROL	COM/IND ACCESS	PREG. REST.	
						WBL 193				
						EBL MD				
						0 30				14'I
						30°				7'I SHD RT
						0 29				3'I SHD LT
										JCRB LT
										1 ML
						0 27				
						PT 0 19				
						60°				
						RAMP FROM I-95 NB				19'I
										8'I SHR RT
										2'I SHD LT
										1 ML
						PC 0 00 TO MD 295 NB # 4				

COUNTY _____ ROAD NO. _____ PAGE ___ OF ___

SYSTEM				TRAFFIC		LINE DIAGRAM	TRAFFIC			PAVEMENT DATA
	FUNCT CLASS	HWY SYS	HPMS SAMPLE	PRKG REST	COM/IND ACCESS		CONTROL	COM/IND ACCESS	PRKG. REST.	

RP00950102234

SHA 51.3 - 8 Revised
4.83

MARYLAND STATE HIGHWAY ADMINISTRATION

SR-01
STRI-97

ROAD INVENTORY SHEET

Party Chief: GD
Recorder: EF
Assistant:
Map No./Dir.: F11B /
State Coordinates: 830 - 423

Road No.: RAMP # 10
Road Name: EB MD 193 TO SB RAMP B
County: PRINCE GEORGES
Date: 7-25-01
Sheet No.: 1 OF 1

SYSTEM: FUNCT CLASS | HWY SYS | HPMS SAMPLE
TRAFFIC: PREG. REST. | COM/IND ACCESS

LINE DIAGRAM

TRAFFIC: CONTROL | COM/IND ACCESS | PREG. REST.

PAVEMENT DATA

TRAFFIC CODES
TRAFFIC CONTROLS: STOP SIGN-SS, TRAFFIC LIGHT-T.L., FLASHING RED BALL-F.R.

TRAFFIC CODES
PARKING RESTRICTIONS: A.M. PEAK, P.M. PEAK, A.M./P.M. PEAK, NO PARKING ANYTIME-N.P., COMM/IND. ACCESS-I

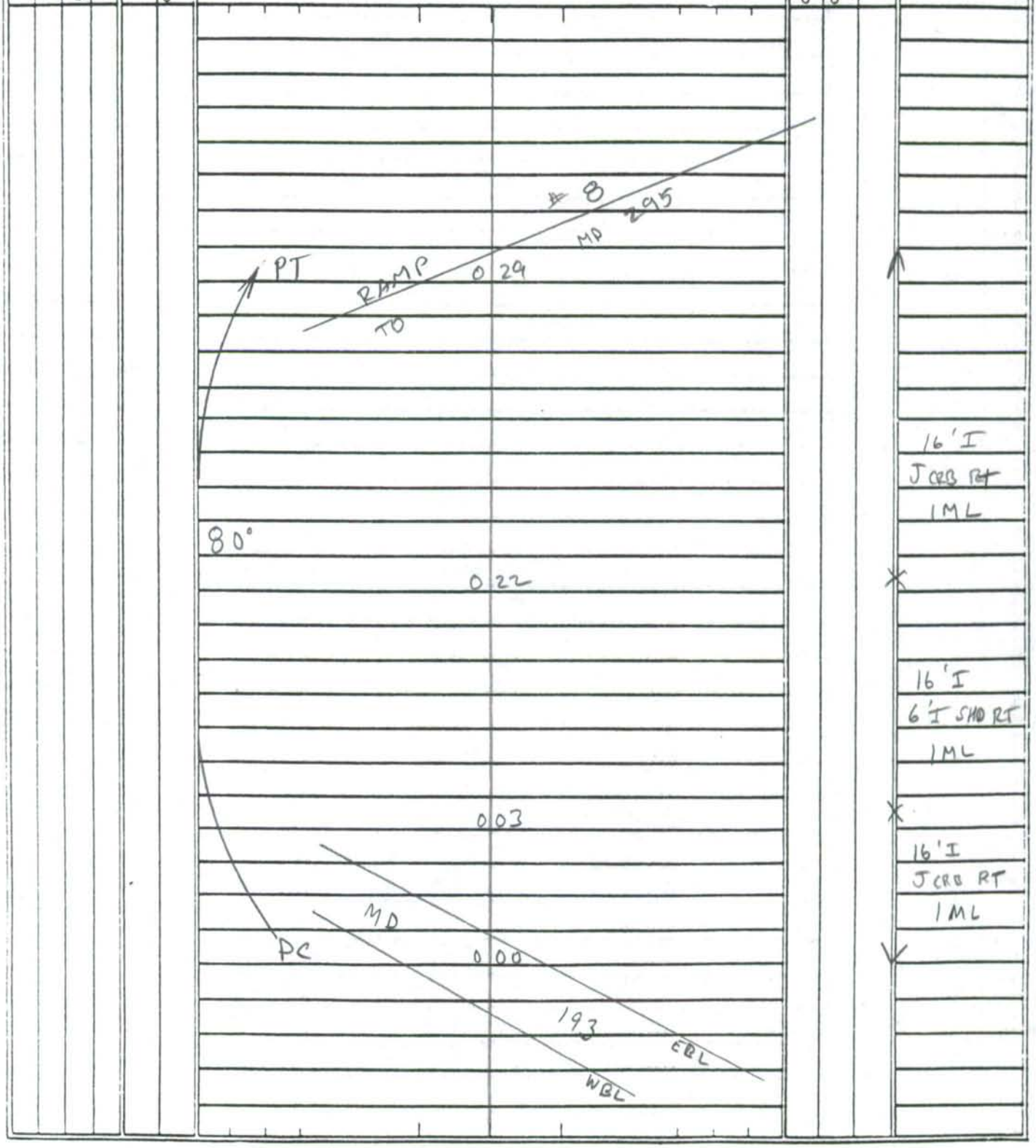

COUNTY _____ ROAD NO. _____ PAGE ___ OF ___

SYSTEM				TRAFFIC		LINE DIAGRAM	TRAFFIC				PAVEMENT DATA
FUNCT CLASS	HWY SYS	HPMS SAMPLE		PREG REST	COM/IND ACCESS		CHRG	COM/IND ACCESS	PREG. REST.		

MARYLAND STATE HIGHWAY ADMINISTRATION
BUREAU ACCIDENT STUDIES

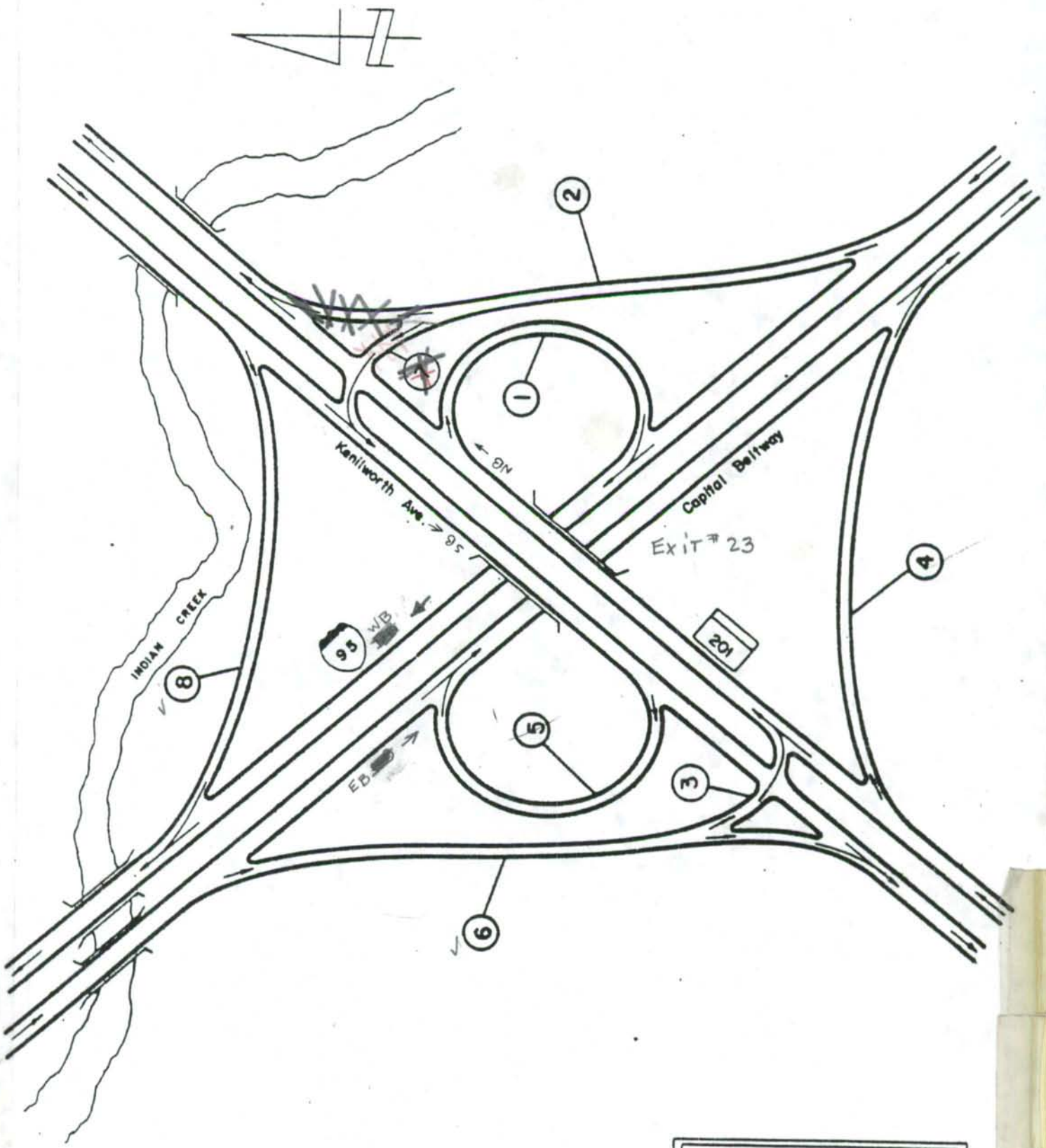

I- 95
INTERCHANGE AT
MD. 201 Kenilworth Ave.
16-28

Revised 03/77

F11B 830 - 426

SHA 51.3 - 8 Revised
4.83

RP 0095001 2301
SR-01
9.35 01
601EF

MARYLAND STATE HIGHWAY ADMINISTRATION

ROAD INVENTORY SHEET

BB/AL
9-25-97
ST R.I

Party Chief AL
Recorder BB
Assistant
Map No./Dir. F11B / NE
State Coordinates 830-426

Road No. Ramp # 1
Road Name From NB MD 201 to WB I-95
County Prince Georges
Date 10-14-93
Sheet No. 1 OF 1

TRAFFIC CODES
TRAFFIC CONTROLS: STOP SIGN=SS, TRAFFIC LIGHT=T.L., FLASHING RED BALL=F.R.

TRAFFIC CODES
PARKING RESTRICTIONS: A.M. PEAK, P.M. PEAK, A.M./P.M. PEAK, NO PARKING ANYTIME=N.P., COMM/IND. ACCESS=E

SYSTEM				TRAFFIC		LINE DIAGRAM	TRAFFIC			PAVEMENT DATA
FED. AID.	FUNCT CLASS.	HWY. SYS.	HPMS SAMPLE	PRKG. REST.	COM/IND. ACCESS		CONTROL	COM/IND. ACCESS	PRKG. REST.	
						LA 95 LA PT 0 24 EB I WB 15' I "J" C-RT 1 ML 270° 0 21 16' I "J" C-RT 8' I Shd Lt 1 ML PC 0 03 NB SB MD 15' I "J" C-RT 1 ML 0 00 201 LA LA			

SYSTEM				TRAFFIC		LINE DIAGRAM	TRAFFIC			PAVEMENT DATA
FED. AID.	FUNCT. CLASS.	HWY. SYS.	HPMS SAMPLE	PKG. REST.	COM/IND ACCESS		CONTROL	COM/IND ACCESS	PKG. REST.	

RP0095002 2279

SR-01
STRI-97

SHA 51.3 - 8 Revised
4.83

MARYLAND STATE HIGHWAY ADMINISTRATION

Exit 23

ROAD INVENTORY SHEET

Party Chief GD
Recorder EF
Assistant
Map No./Dir. FIIB / NW
State Coordinates 830 - 426

Road No. RAMP #2
Road Name WB I 95 TO N+SB MD 201
County PRINCE GEORGES
Date 7-25-01
Sheet No. 1 OF 1

TRAFFIC CODES
TRAFFIC CONTROLS: STOP SIGN-SS, TRAFFIC LIGHT=T.L., FLASHING RED BALL-F.R.

TRAFFIC CODES
PARKING RESTRICTIONS: A.M. PEAK, P.M. PEAK, A.M./P.M. PEAK, NO PARKING ANYTIME-N.P., COMM/IND. ACCESS=E

SYSTEM				TRAFFIC		LINE DIAGRAM	TRAFFIC			PAVEMENT DATA
	FUNCT CLASS	HWY SYS	HPMS SAMPLE	PREG. REST.	COMM/IND ACCESS		CONTROL	COMM/IND ACCESS	PREG. REST.	
						SBL				
						MD 0 33 201	TL			
						NBL				
						0 30 RTL PT 45 2-12' LT				
						0 27 PC				
						PT 0 04 45°				24' I
						PC 0 01				4' I SHD RT
						I 0 00 X 95 WBL EBL				2' I SHD LT
										2 ML

COUNTY _____ ROAD NO. _____ PAGE ___ OF ___

SYSTEM				TRAFFIC		LINE DIAGRAM	TRAFFIC				PAVEMENT DATA
FUNCT CLASS	HWY SYS	HPMS SAMPLE		PREG REST	COM/IND ACCESS		% CH HRGL	COM/IND ACCESS	PREG. REST.		

RP00950052308

SR-01
STRI-97

SHA 51.3 - 8 Revised
4.83

MARYLAND STATE HIGHWAY ADMINISTRATION

Exit 23

ROAD INVENTORY SHEET

Party Chief GD
Recorder EF
Assistant
Map No./Dir. F11B / W
State Coordinates 930 - 426

Road No. RAMP # 5
Road Name SB MD 201 TO EB I95
County PRINCE GEORGES
Date 7-25-01
Sheet No. 1 OF 1

TRAFFIC CODES

TRAFFIC CONTROLS: STOP SIGN-SS, TRAFFIC LIGHT-T.L., FLASHING RED BALL-F.R.

TRAFFIC CODES

PARKING RESTRICTIONS: A.M. PEAK, P.M. PEAK, A.M./P.M. PEAK, NO PARKING ANYTIME-N.P., COMM/IND. ACCESS=I

SYSTEM				TRAFFIC		LINE DIAGRAM	TRAFFIC			PAVEMENT DATA
	FUNCT CLASS	HWY SYS	HPMS SAMPLE	PREG. REST.	COMM/IND ACCESS		CONTROL	COMM/IND ACCESS	PREG. REST.	
						WBL				
						95				
						EBL				
						PT I 025				
										16'I
										JCRB RT
										1 ML
						270° 021				
										16'I
										JCRB RT
										8'I SHD LT
										1 ML
						PC 003				
										16'I
										JCR RT
										1 ML
						MD 000				
						297				

COUNTY _____ ROAD NO. _____ PAGE ___ OF ___

SYSTEM				TRAFFIC		LINE DIAGRAM	TRAFFIC			PAVEMENT DATA
	FUNCT. CLASS	HWY SYS	HPMS SAMPLE	PRKG REST	COM/IND ACCESS		CONTROL	COM/IND ACCESS	PRKG. REST.	

SHA 51.3 - 8 Revised
4.83

RP0095006 2328

SR-01
7-25-01
SD/EF

MARYLAND STATE HIGHWAY ADMINISTRATION

Exit 23

ROAD INVENTORY SHEET

BB/AL
9-25-97
ST RI
A/T

Party Chief	AL	Road No.	Ramp # 6
Recorder	BB	Road Name	From EB I-95 to SB MD 201
Assistant		County	Prince Georges
Map No./Dir.	F11B / S	Date	10-14-93
State Coordinates	830 - 426	Sheet No.	1 OF 1

TRAFFIC CODES

TRAFFIC CONTROLS: STOP SIGN=SS, TRAFFIC LIGHT=T.L., FLASHING RED BALL=F.R.

TRAFFIC CODES

PARKING RESTRICTIONS: A.M. PEAK, P.M. PEAK, A.M./P.M. PEAK, NO PARKING ANYTIME=N.P., COMM/IND. ACCESS=E

SYSTEM: FED. AID.	SYSTEM: FUNCT. CLASS.	SYSTEM: HWY. SYS.	SYSTEM: HPMS SAMPLE	TRAFFIC: PRKG. REST.	TRAFFIC: COM/IND. ACCESS	LINE DIAGRAM	TRAFFIC: CONTROL	TRAFFIC: COM/IND. ACCESS	TRAFFIC: PRKG. REST.	PAVEMENT DATA
						201 LA				
						PT 0 39				16'I
										8'I shd RT
										1ML
						40° 0 35				16'I
						Ramp # 3				8'I shd RT 6'I shd LT
										1ML
						PC 0 28				32'I
										2-8'I shd
										2ML
						0 22				16'I
										8'I shd RT
										4'I shd LT
						PT 0 06				1ML
						30° 0 03				12'I
										8'I shd RT
						PC 0 01				1ML
						0 00				
						95 LA				
						LA				

SYSTEM				TRAFFIC		LINE DIAGRAM	TRAFFIC			PAVEMENT DATA
FED. AID.	FUNCT. CLASS.	HWY. SYS.	HPMS SAMPLE	PRK.G. REST.	COM/IND ACCESS		CONTROL	COM/IND ACCESS	PRK.G. REST.	

SHA 51.3 - 8 Revised
4.83

RP 00950072279
SR-01
7-25-01
GD/EF

MARYLAND STATE HIGHWAY ADMINISTRATION

ROAD INVENTORY SHEET

BB/AL
9-25-97
STR I.

Party Chief AL
Recorder BB
Assistant
Map No./Dir. F11 B / NW
State Coordinates 830-426

Road No. Ramp # 7
Road Name From Ramp # 2 to SB MD 201
County Prince Georges
Date 10-14-93
Sheet No. 1 OF 1

TRAFFIC CODES
TRAFFIC CONTROLS: STOP SIGN=SS, TRAFFIC LIGHT=T.L., FLASHING RED BALL=F.R.

TRAFFIC CODES
PARKING RESTRICTIONS: A.M. PEAK, P.M. PEAK, A.M./P.M. PEAK, NO PARKING ANYTIME=N.P., COMM/IND. ACCESS=E

SYSTEM				TRAFFIC		LINE DIAGRAM	TRAFFIC			PAVEMENT DATA
FED. AID.	FUNCT CLASS.	HWY. SYS.	HPMS SAMPLE	PRKG. REST.	COM/IND. ACCESS		CONTROL	COM/IND. ACCESS	PRKG. REST.	
						ABANDONED NOW COMBINED WITH RAMP # 2 SR-01 7-25-01 GD/EF				
						SB LA				
						MD 0 05 201 PT	TL			
						NB LA				
						80°				~~16' I~~ ~~2 4' I shd~~ ~~1 ML~~
						0 03				28' I
						0 01 Ramp # 2 PC				~~20' I~~ ~~8' I shd RT~~ 4' I shd LT 2 ML
						0 00				
						Ramp # 2				

SYSTEM				TRAFFIC		LINE DIAGRAM	TRAFFIC			PAVEMENT DATA
FED. AID.	FUNCT. CLASS.	HWY. SYS.	HPMS SAMPLE	PRK.G. REST.	COM/IND ACCESS		CONTROL	COM/IND ACCESS	PRK.G. REST.	

SHA 51.3 - 8 Revised
4.83

RP00950082328

MARYLAND STATE HIGHWAY ADMINISTRATION

ROAD INVENTORY SHEET

SR01
12561
GOLF

BB/AL
9-25-97
ST R.I.

Party Chief AL
Recorder BB
Assistant
Map No./Dir. F11 B / SW
State Coordinates 830-426

Road No. Ramp # 8
Road Name From SB MD 201 to WB I-95
County Prince Georges
Date 10-14-93
Sheet No. 1 OF 1

TRAFFIC CODES
TRAFFIC CONTROLS: STOP SIGN=SS, TRAFFIC LIGHT=T.L., FLASHING RED BALL=F.R.

TRAFFIC CODES
PARKING RESTRICTIONS: A.M. PEAK, P.M. PEAK, A.M./P.M. PEAK, NO PARKING ANYTIME=N.P., COMM/IND. ACCESS=E

SYSTEM				TRAFFIC		LINE DIAGRAM	TRAFFIC			PAVEMENT DATA
FED. AID.	FUNCT CLASS.	HWY. SYS.	HPMS SAMPLE	PRKG. REST.	COM/IND. ACCESS		CONTROL	COM/IND. ACCESS	PRKG. REST.	
						LA 95 LA				
						PT 0 23				
						EB I WB				16'I
										8'I shd RT
						40°				1ML
						0 20				
										16'I
						PC 0 15				8'I shd RT
										4'I shd LT
										1ML
						PT 0 10				
						50°				
						PC 0 02				
										16'I
						SB NB MD				8'I shd RT
										1ML
						0 00				
						201 LA LA				

SYSTEM				TRAFFIC		LINE DIAGRAM	TRAFFIC			PAVEMENT DATA
FED. AID.	FUNCT. CLASS.	HWY. SYS.	HPMS SAMPLE	PRKG. REST.	COM/IND ACCESS		CONTROL	COM/IND ACCESS	PRKG. REST.	

MARYLAND STATE ROADS COMMISSION
BUREAU ACCIDENT STATISTICS & ANALYSIS

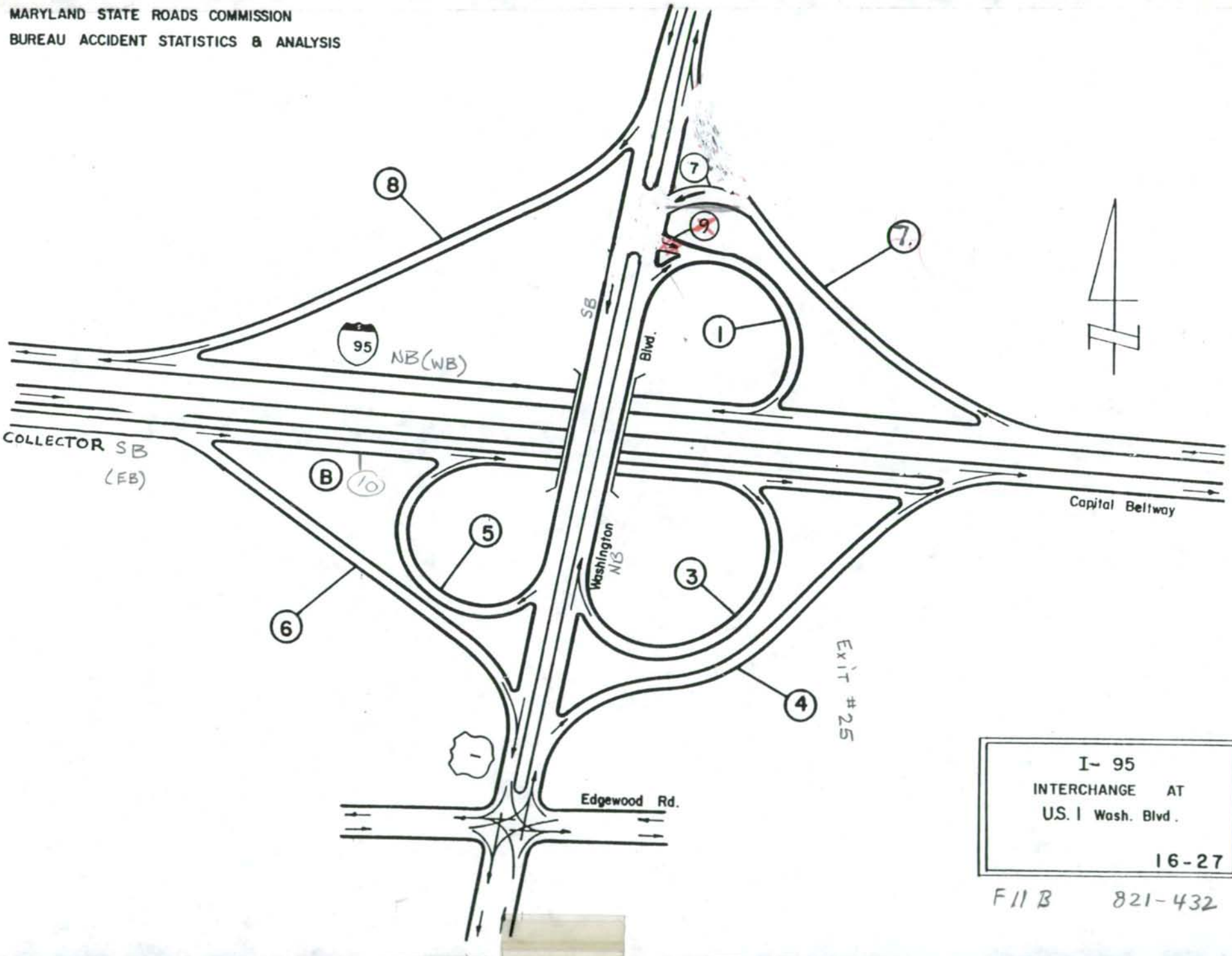

I- 95
INTERCHANGE AT
US. 1 Wash. Blvd.

16-27

F11 B 821-432

SHA 51.3 - 8 Revised
4.83

RP00950012514

MARYLAND STATE HIGHWAY ADMINISTRATION

ROAD INVENTORY SHEET

Party Chief AL
Recorder BB
Assistant
Map No./Dir. FIIB / NE
State Coordinates 821 432

Road No. Ramp#1
Road Name Fr. N.B U.S.1 TO N.B I95
County Prince GEORGE's
Date 10-14-93
Sheet No. 1 OF 1

BB/AL
9-25-97
ST RI.
A/T

SYSTEM: FED. AID. | FUNCT CLASS. | HWY. SYS. | HPMS SAMPLE
TRAFFIC: PRKG. REST. | COM/IND. ACCESS

LINE DIAGRAM

TRAFFIC: CONTROL | COM/IND. ACCESS | PRKG. REST.

PAVEMENT DATA



270°

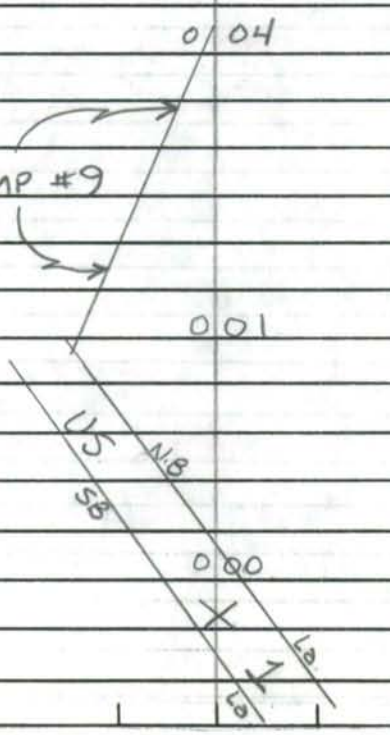

22 I
JC-C
IML

TRAFFIC CODES
TRAFFIC CONTROLS: STOP SIGN=SS, TRAFFIC LIGHT=T.L., FLASHING RED BALL=F.R.

TRAFFIC CODES
PARKING RESTRICTIONS: A.M. PEAK, P.M. PEAK, A.M./P.M. PEAK, NO PARKING ANYTIME=N.P., COMM/IND. ACCESS=E

SYSTEM				TRAFFIC		LINE DIAGRAM	TRAFFIC			PAVEMENT DATA
FED. AID.	FUNCT. CLASS.	HWY. SYS.	HPMS SAMPLE	PRK.G. REST.	COM/IND ACCESS		CONTROL	COM/IND ACCESS	PRK.G. REST.	

RP00950022495

SHA 51.3 - 8 Revised
4.83

MARYLAND STATE HIGHWAY ADMINISTRATION

ROAD INVENTORY SHEET

Party Chief: AL
Recorder: BB
Assistant:
Map No./Dir.: FIIB / NW
State Coordinates: 821 - 432

Road No.: Ramp #2
Road Name: FR. NB I95 TO N.B U.S 1
County: Prince GEORGE'S
Date: 10-14-93
Sheet No.: 1 OF 1

SYSTEM: FED. AID. | FUNCT CLASS. | HWY. SYS. | HPMS SAMPLE
TRAFFIC: PRKG. REST. | COM/IND. ACCESS

LINE DIAGRAM

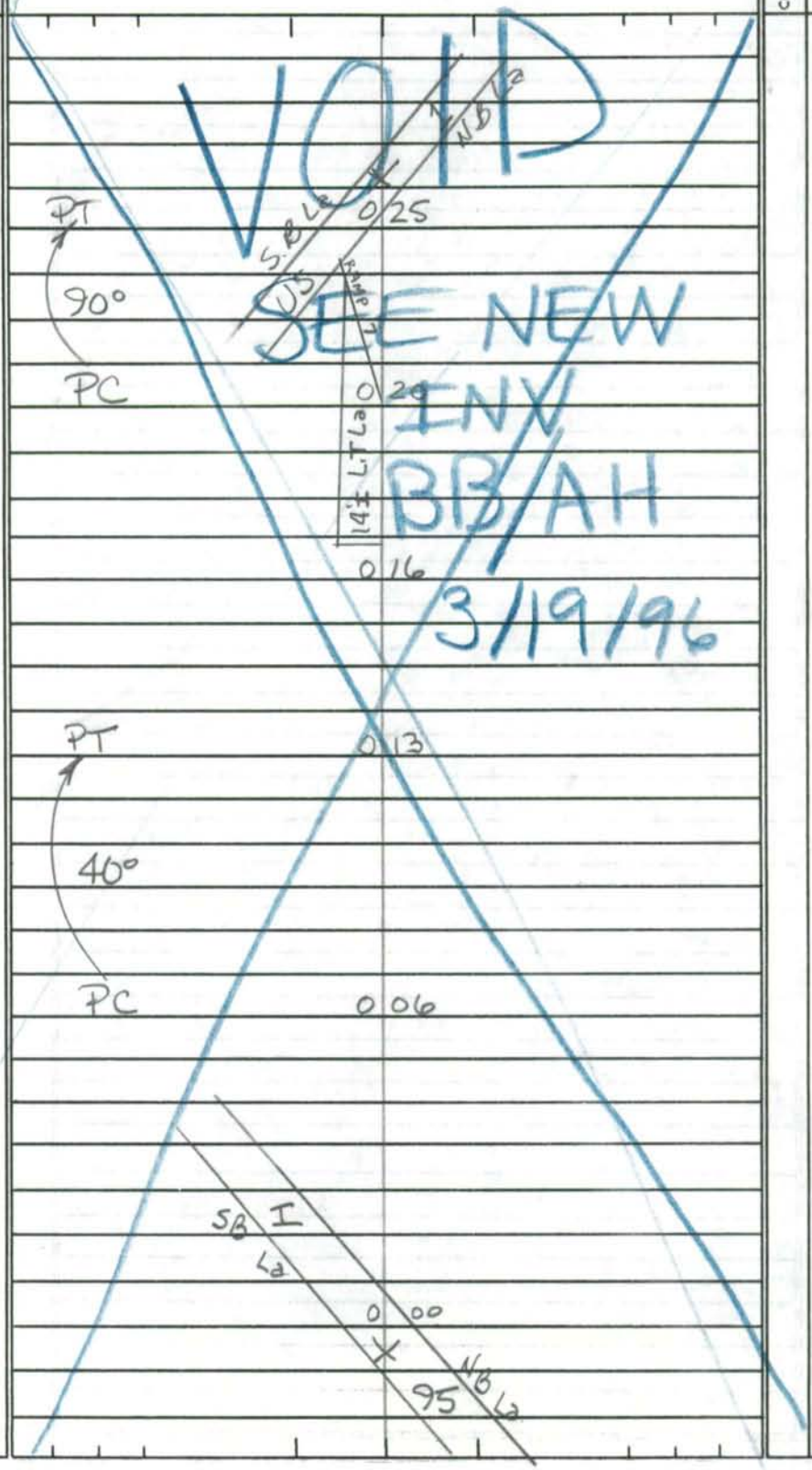

TRAFFIC: CONTROL | COM/IND. ACCESS | PRKG. REST.

PAVEMENT DATA

16'I
10'I SHD RT
JC-LT
1ML
16'I
10'I SHD RT
6'I SHD LT
1ML
16'I
8'I SHD RT
4'I SHD LT
1ML
12'I
8'I SHD RT
1ML

TRAFFIC CODES
TRAFFIC CONTROLS: STOP SIGN=SS, TRAFFIC LIGHT=T.L., FLASHING RED BALL=F.R.

TRAFFIC CODES
PARKING RESTRICTIONS: A.M. PEAK, P.M. PEAK, A.M./P.M. PEAK, NO PARKING ANYTIME=N.P., COMM/IND. ACCESS=E

SYSTEM				TRAFFIC		LINE DIAGRAM	TRAFFIC			PAVEMENT DATA
FED. AID.	FUNCT. CLASS.	HWY. SYS.	HPMS SAMPLE	PRK.G. REST.	COM/IND ACCESS		CONTROL	COM/IND ACCESS	PRK.G. REST.	

RP009500J 25.14

SHA 51.3 - 8 Revised
4.83

MARYLAND STATE HIGHWAY ADMINISTRATION

ROAD INVENTORY SHEET

SR-01
7-27-01
GOLF

BB/AL
9-25-97
ST R.I.
A/T

Party Chief	AL	Road No.	RAMP #3
Recorder	BB	Road Name	Fr Collector "B" TO N.B U.S.1
Assistant		County	PRINCE GEORGE'S
Map No./Dir.	F11B / SE	Date	10-14-93
State Coordinates	821-432	Sheet No.	1 OF 1

SYSTEM: FED. AID.	FUNCT CLASS.	HWY. SYS.	HPMS SAMPLE	TRAFFIC: PRKG. REST.	COM/IND. ACCESS	LINE DIAGRAM	TRAFFIC: CONTROL	COM/IND. ACCESS	PRKG. REST.	PAVEMENT DATA
						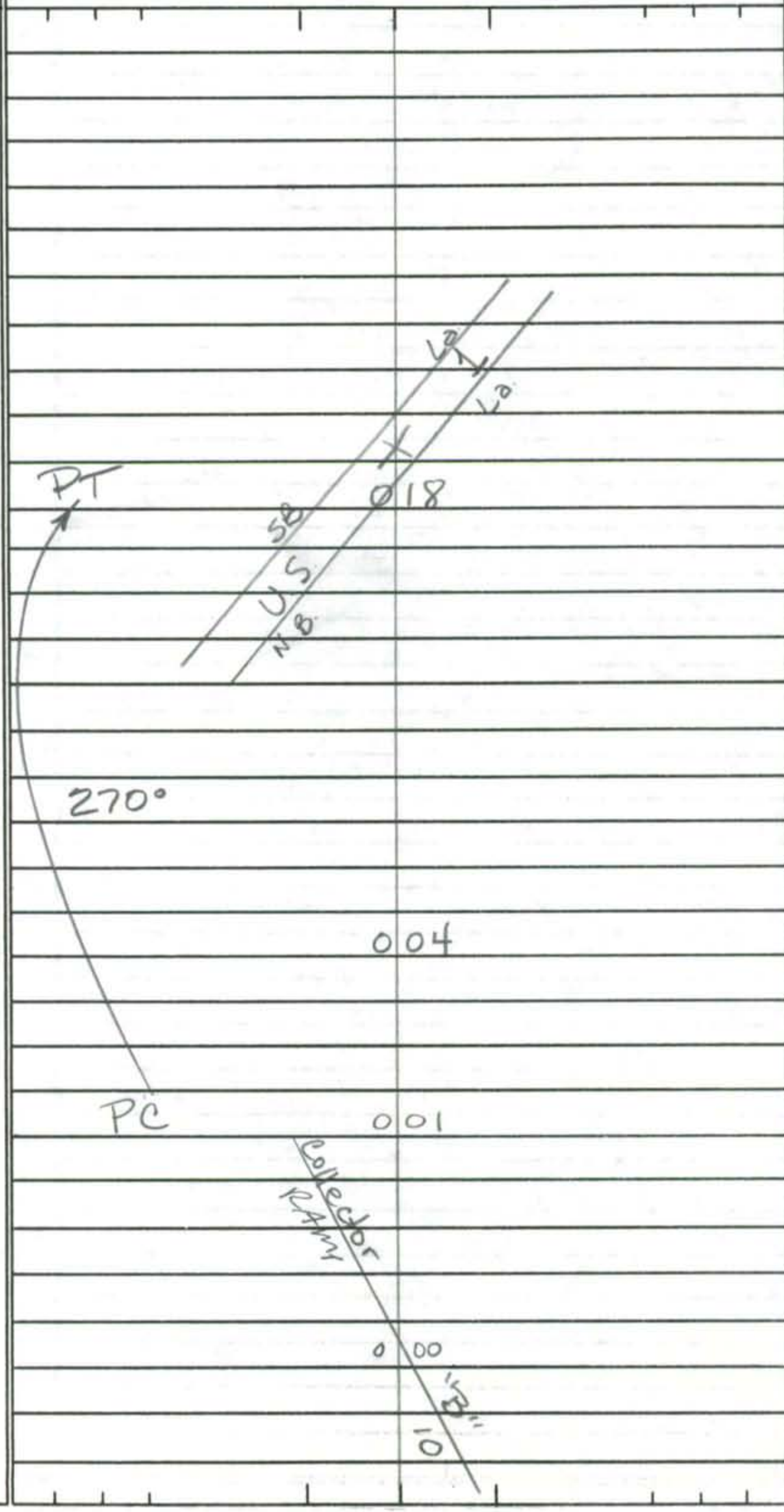				22' I Jc-c 1ML 18' I Jc-RT 1ML

TRAFFIC CODES

TRAFFIC CONTROLS: STOP SIGN=S.S., TRAFFIC LIGHT=T.L., FLASHING RED BALL=F.R.

TRAFFIC CODES

PARKING RESTRICTIONS: A.M. PEAK, P.M. PEAK, A.M./P.M. PEAK, NO PARKING ANYTIME=N.P., COMM/IND. ACCESS=E

SYSTEM				TRAFFIC		LINE DIAGRAM	TRAFFIC			PAVEMENT DATA
FED. AID.	FUNCT. CLASS.	HWY. SYS.	HPMS SAMPLE	PRK.G. REST.	COM/IND ACCESS		CONTROL	COM/IND ACCESS	PRK.G. REST.	

SHA 51.3 - 8 Revised
4.83

KP0095004 2494

SR-01
7-2401
GDIEP

MARYLAND STATE HIGHWAY ADMINISTRATION

ROAD INVENTORY SHEET

BB/AL
9-25-97
ST R.I.

Party Chief AL
Recorder BB
Assistant
Map No./Dir. F11B / NE
State Coordinates 821 - 432

Road No. Ramp #4
Road Name Fr. N.B. US 1 To Collector "B"
County PRINCE GEORGE'S
Date 10-14-93
Sheet No. 1 OF 1

SYSTEM: FED. AID. | FUNCT CLASS. | HWY. SYS. | HPMS SAMPLE
TRAFFIC: PRKG. REST. | COM/IND. ACCESS

LINE DIAGRAM

TRAFFIC: CONTROL | COM/IND. ACCESS | PRKG. REST.

PAVEMENT DATA

TRAFFIC CODES
TRAFFIC CONTROLS: STOP SIGN=SS, TRAFFIC LIGHT=T.L., FLASHING RED BALL=F.R.

TRAFFIC CODES
PARKING RESTRICTIONS: A.M. PEAK, P.M. PEAK, A.M./P.M. PEAK, NO PARKING ANYTIME=N.P., COMM/IND. ACCESS=E

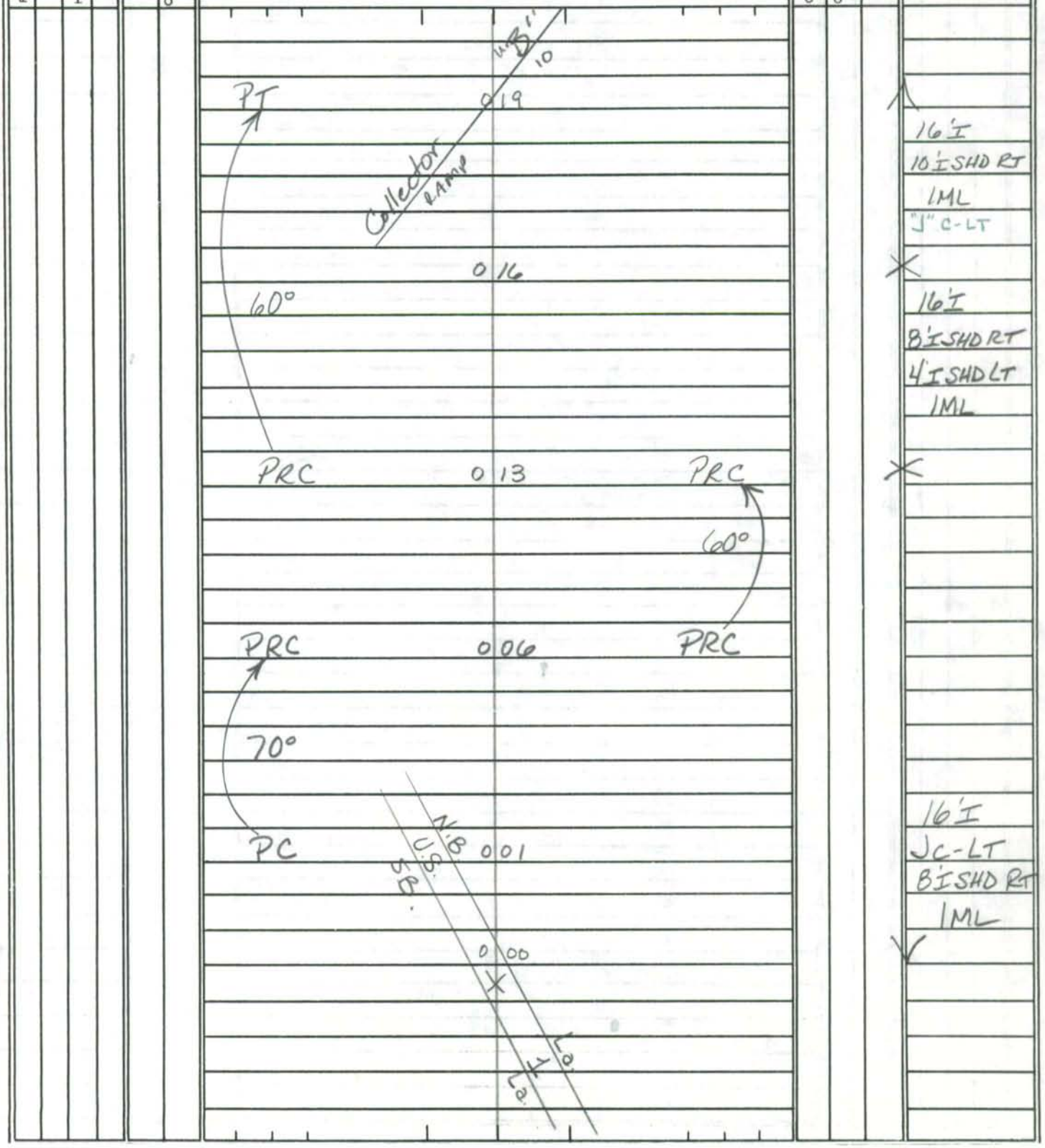

SYSTEM				TRAFFIC		LINE DIAGRAM	TRAFFIC			PAVEMENT DATA
FED. AID.	FUNCT. CLASS.	HWY. SYS.	HPMS SAMPLE	PKG. REST.	COM/IND ACCESS		CONTROL	COM/IND ACCESS	PKG. REST.	

SHA 51.3 - 8 Revised
4.83

RP 0095005 2524

SR-01

MARYLAND STATE HIGHWAY ADMINISTRATION

ROAD INVENTORY SHEET

Party Chief	AL	Road No.	Ramp #5
Recorder	BB	Road Name	Fr. S.B. U.S 1 to S.B. I95
Assistant		County	Prince George's
Map No./Dir.	F11B / SW	Date	10-14-93
State Coordinates	821-432	Sheet No.	1 OF 1

BB/AL
9-25-97
ST R.I.
A/T

SYSTEM				TRAFFIC		LINE DIAGRAM	TRAFFIC			PAVEMENT DATA
FED. AID.	FUNCT. CLASS.	HWY. SYS.	HPMS SAMPLE	PRKG. REST.	COM/IND. ACCESS		CONTROL	COM/IND. ACCESS	PRKG. REST.	

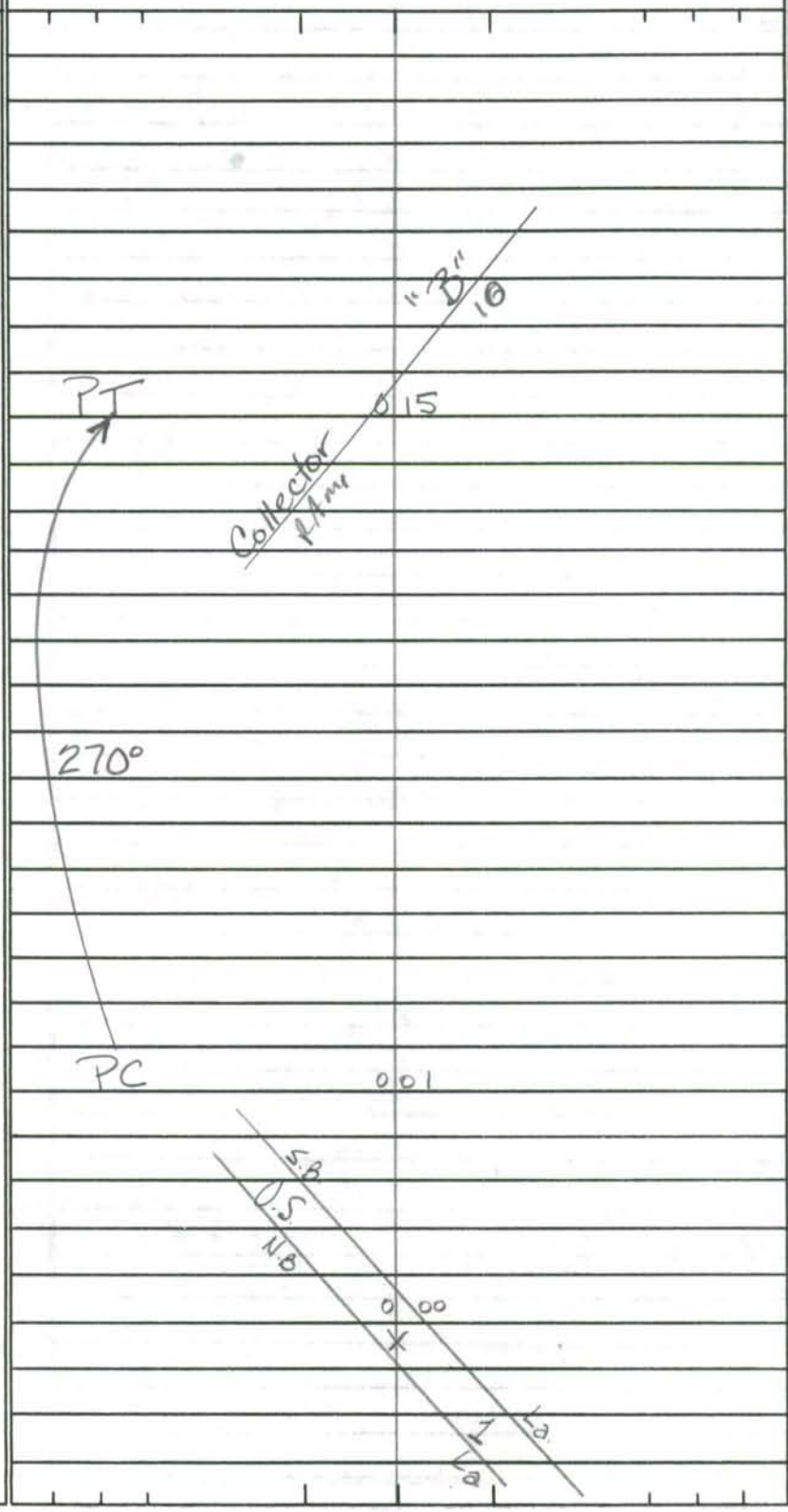

TRAFFIC CODES

TRAFFIC CONTROLS: STOP SIGN=S.S., TRAFFIC LIGHT=T.L., FLASHING RED BALL=F.R.

TRAFFIC CODES

PARKING RESTRICTIONS: A.M. PEAK, P.M. PEAK, A.M./P.M. PEAK, NO PARKING ANYTIME=N.P., COMM/IND. ACCESS=E

22'I
JC-C
1ML

SYSTEM				TRAFFIC		LINE DIAGRAM	TRAFFIC			PAVEMENT DATA
FED. AID.	FUNCT. CLASS.	HWY. SYS.	HPMS SAMPLE	PRK.G. REST.	COM/IND ACCESS		CONTROL	COM/IND ACCESS	PRK.G. REST.	

SHA 51.3 - 8 Revised
4.83

RP00950062563

MARYLAND STATE HIGHWAY ADMINISTRATION

ROAD INVENTORY SHEET

Party Chief	AL	Road No.	RAMP #6
Recorder	BB	Road Name	Fr. Collector "B" to SB U.S 1
Assistant		County	Prince GEORGE'S
Map No./Dir.	F11B / SE	Date	10-14-93
State Coordinates	821-432	Sheet No.	1 OF 1

BB/AL
9-25-97
ST R.I.
A/T

TRAFFIC CODES
TRAFFIC CONTROLS: STOP SIGN=SS, TRAFFIC LIGHT=T.L., FLASHING RED BALL=F.R.

TRAFFIC CODES
PARKING RESTRICTIONS: A.M. PEAK, P.M. PEAK, A.M./P.M. PEAK, NO PARKING ANYTIME=N.P., COMM/IND. ACCESS=E

SYSTEM: FED. AID.	SYSTEM: FUNCT CLASS.	SYSTEM: HWY. SYS.	SYSTEM: HPMS SAMPLE	TRAFFIC: PRKG. REST.	TRAFFIC: COM/IND. ACCESS	LINE DIAGRAM	TRAFFIC: CONTROL	TRAFFIC: COM/IND. ACCESS	TRAFFIC: PRKG. REST.	PAVEMENT DATA
						EDGEWOOD Rd				
						PT 0 25	TL			
						40°				24'I Jc-LT 12'I SHD RT 2ML
						PC 0 16				
						12'I LEFT TURN LANE				24'I 2ML
						0 06				
						Collector Ramp				24'I 8'I SHD RT ontaper to zero
						0 00 "B" 10				

SYSTEM				TRAFFIC		LINE DIAGRAM	TRAFFIC			PAVEMENT DATA
FED. AID.	FUNCT. CLASS.	HWY. SYS.	HPMS SAMPLE	PRK.G. REST.	COM/IND ACCESS		CONTROL	COM/IND ACCESS	PRK.G. REST.	

RP00950072/95

SR-01
STRI-97
95-21 ST

SHA 51.3 - 8 Revised
4.83

MARYLAND STATE HIGHWAY ADMINISTRATION

EXIT 25

ROAD INVENTORY SHEET

Party Chief GD
Recorder EF
Assistant
Map No./Dir. F11B / W
State Coordinates 821 - 432

Road No. RAMP 7
Road Name WBI95 TO NB+SB US1
County PRINCE GEORGES
Date 7-24-01
Sheet No. 1 OF 1

TRAFFIC CODES
TRAFFIC CONTROLS: STOP SIGN-SS, TRAFFIC LIGHT-T.L., FLASHING RED BALL-F.R.

TRAFFIC CODES
PARKING RESTRICTIONS: A.M. PEAK, P.M. PEAK, A.M./P.M. PEAK, NO PARKING ANYTIME-N.P., COMM/IND. ACCESS=I

SYSTEM				TRAFFIC		LINE DIAGRAM	TRAFFIC			PAVEMENT DATA
	FUNCT CLASS	HWY SYS	HPMS SAMPLE	PREG. REST.	COM/IND ACCESS		CONTROL	COM/IND ACCESS	PREG. REST.	
						BALTIMORE SBL AVE				
						US 0 24 1	TL			
						NBL				
										30'I
						J				JC-C
						R				2ML
						0 20 35°				X
										30'I
										10'I SHD RT
										7'I SHD LT
										J WALL LT
										1ML
						PT 0 15				X
										17'I ON TAPER TO
										30'I
										10'I SHD RT
						40°				4'I SHD LT
										1ML
						0 06				X
						PC 0 01				
										17'I
						I				10'I SHD RT
						0 00				1ML
						X				
						95 WBL				
						EBL				

COUNTY _____ ROAD NO. _____ PAGE ___ OF ___

SYSTEM				TRAFFIC		LINE DIAGRAM	TRAFFIC				PAVEMENT DATA
FUNCT CLASS	HWY SYS	HPMS SAMPLE		PREG REST	COM/IND ACCESS		SCHOOL	COM/IND ACCESS	PREG. REST.		

SHA 51.3 - 8 Revised
4.83

RP00950082545

SR-0
7-24-91
GD/SF

MARYLAND STATE HIGHWAY ADMINISTRATION

ROAD INVENTORY SHEET

BB/AL
9-25-97
ST R.I.

Party Chief	AL	Road No.	RAMP #8
Recorder	BB	Road Name	Fr. S.B US 1 TO N.B. I95
Assistant		County	PRINCE GEORGE'S
Map No./Dir.	F11B / SW	Date	10-14-93
State Coordinates	821-432	Sheet No.	1 OF 1

TRAFFIC CODES
TRAFFIC CONTROLS: STOP SIGN=SS, TRAFFIC LIGHT=T.L., FLASHING RED BALL=F.R.

TRAFFIC CODES
PARKING RESTRICTIONS: A.M. PEAK, P.M. PEAK, A.M./P.M. PEAK, NO PARKING ANYTIME=N.P., COMM/IND. ACCESS=E

SYSTEM: FED. AID.	SYSTEM: FUNCT CLASS.	SYSTEM: HWY. SYS.	SYSTEM: HPMS SAMPLE	TRAFFIC: PRKG. REST.	TRAFFIC: COM/IND. ACCESS	LINE DIAGRAM	TRAFFIC: CONTROL	TRAFFIC: COM/IND. ACCESS	TRAFFIC: PRKG. REST.	PAVEMENT DATA
						95 La / La				
						PT 0 27				16'I
										10'I SHD RT
										1ML
						30° SB I NB				
						0 24				
						PC 0 20				16'I
										10'I SHD RT
										4'I SHD LT
										1ML
						0 10				
										16'I
										Jc-LT
										10 ~~8~~'I SHD RT
										1ML
						PT 0 05				
						70° 0 02				
						PC 0 01				
						U.S. S.B. N.B.				28'I
										Jc-C
										1ML
						0 00				
						La I La				

SYSTEM				TRAFFIC		LINE DIAGRAM	TRAFFIC			PAVEMENT DATA
FED. AID.	FUNCT. CLASS.	HWY. SYS.	HPMS SAMPLE	PRKG. REST.	COM/IND ACCESS		CONTROL	COM/IND ACCESS	PRKG. REST.	

SHA 51.3 - 8 Revised
4.83

* NEW RAMP

RP0095009 2514

R-01
7-24-01
GD/LF

new

MARYLAND STATE HIGHWAY ADMINISTRATION

ROAD INVENTORY SHEET

Party Chief	AL	Road No.	RAMP #9
Recorder	BB	Road Name	Fr. S.B. U.S 1 TO N.B. I95
Assistant		County	Prince GEORGE'S
Map No./Dir.	F11B / E	Date	10-14-93
State Coordinates	821-432	Sheet No.	1 OF 1

BB/AL
9-25-97
ST R.I.

TRAFFIC CODES
TRAFFIC CONTROLS: STOP SIGN=SS, TRAFFIC LIGHT=T.L., FLASHING RED BALL=F.R.

TRAFFIC CODES
PARKING RESTRICTIONS: A.M. PEAK, P.M. PEAK, A.M./P.M. PEAK, NO PARKING ANYTIME=N.P., COMM/IND. ACCESS=E



SYSTEM				TRAFFIC		LINE DIAGRAM	TRAFFIC			PAVEMENT DATA
FED. AID.	FUNCT. CLASS.	HWY. SYS.	HPMS SAMPLE	PRKG. REST.	COM/IND. ACCESS		CONTROL	COM/IND. ACCESS	PRKG. REST.	
						0 ~~02~~ 3 RAMP #1				
										16'I
										JC-C
										1ML
						N.B. La.				
						U.S. 0 00 1	TL			
						S.B. La.				

SYSTEM				TRAFFIC		LINE DIAGRAM	TRAFFIC			PAVEMENT DATA
FED. AID.	FUNCT. CLASS.	HWY. SYS.	HPMS SAMPLE	PRK.G. REST.	COM/IND ACCESS		CONTROL	COM/IND ACCESS	PRK.G. REST.	

SHA 51.3 - 8 Revised
4.83

RP00950102496

SR-01
7-24-9
GD/EF

MARYLAND STATE HIGHWAY ADMINISTRATION

ROAD INVENTORY SHEET

Ramp 10

Party Chief	AL	Road No.	Collector "B"
Recorder	BB	Road Name	Fr. SB. I95 to S.B. I95
Assistant		County	Prince George's
Map No./Dir.	F11B / E	Date	10-14-93
State Coordinates	814 - 432	Sheet No.	1 OF 2

BB/mc
9-25-97
ST R.I.
A/T

SYSTEM				TRAFFIC		LINE DIAGRAM	TRAFFIC			PAVEMENT DATA
FED. AID.	FUNCT. CLASS.	HWY. SYS.	HPMS SAMPLE	PRKG. REST.	COM/IND. ACCESS		CONTROL	COM/IND. ACCESS	PRKG. REST.	

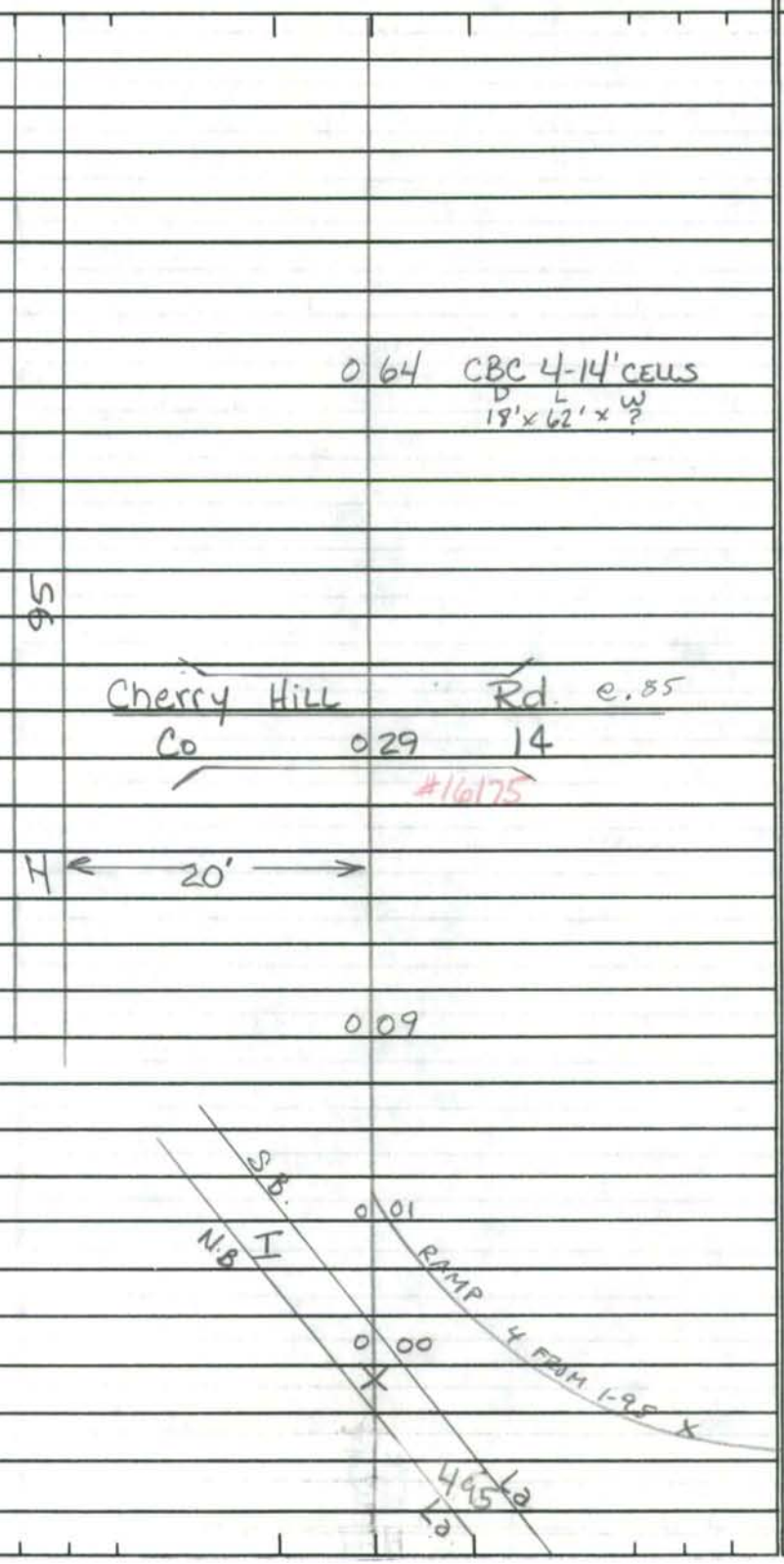

24'I
12'I SHD RT
4'I SHD LT
JW-W
2ML

24'I
12'I SHD RT
NJB RT
2ML

TRAFFIC CODES
TRAFFIC CONTROLS: STOP SIGN=SS, TRAFFIC LIGHT=T.L., FLASHING RED BALL=F.R.

TRAFFIC CODES
PARKING RESTRICTIONS: A.M. PEAK, P.M. PEAK, A.M./P.M. PEAK, NO PARKING ANYTIME=N.P., COMM/IND. ACCESS=E

COLLECTOR "B" I95/495

SYSTEM				TRAFFIC		LINE DIAGRAM	TRAFFIC			PAVEMENT DATA
FED. AID.	FUNCT. CLASS.	HWY. SYS.	HPMS SAMPLE	PRKG. REST.	COM/IND ACCESS		CONTROL	COM/IND ACCESS	PRKG. REST.	

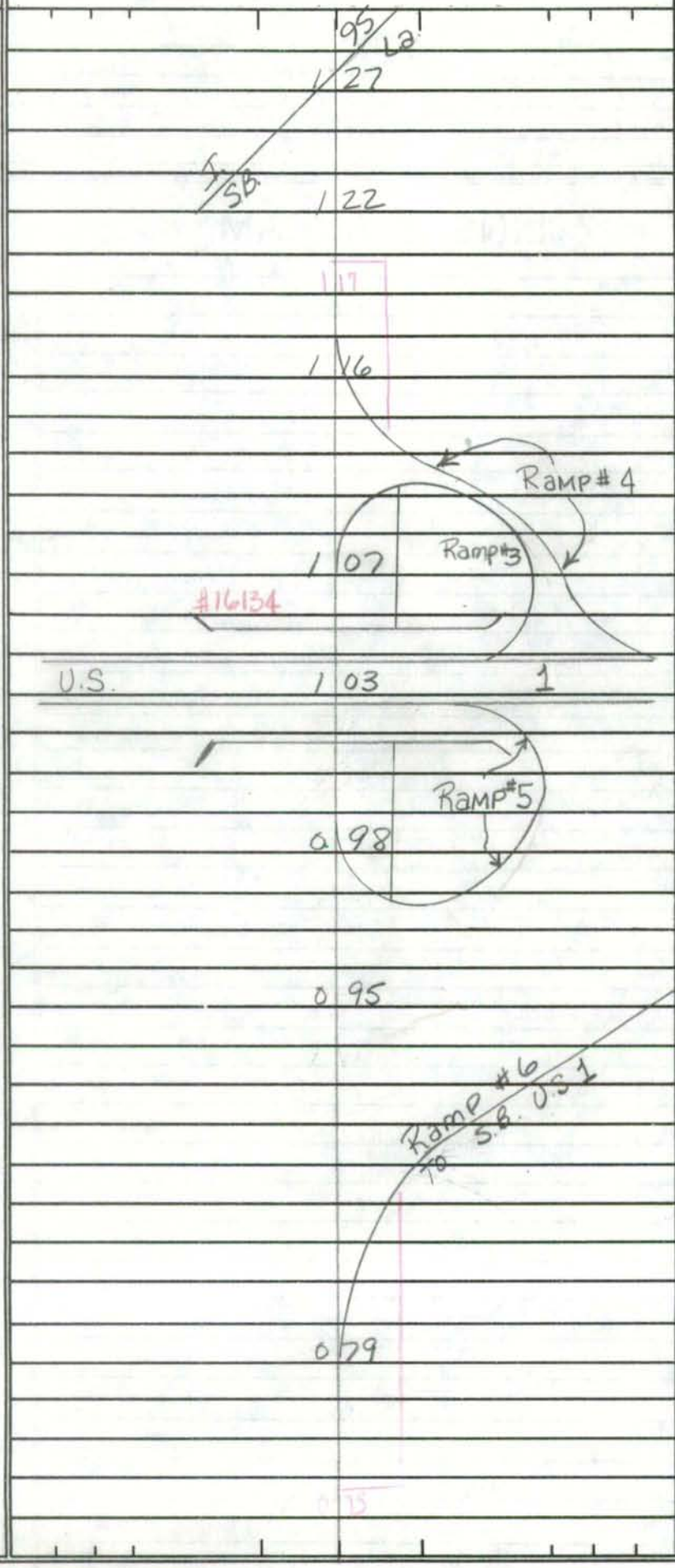

14'I
10'I SHD RT
NJB RT
1ML

14'I
JC-LT
10'I SHD RT
1ML

14'I
10'I SHD RT
1ML

14'I
12'I SHD RT
G.R. LT.
1ML

24'I
12'I SHD RT
4'I SHD LT
JW-W
2ML

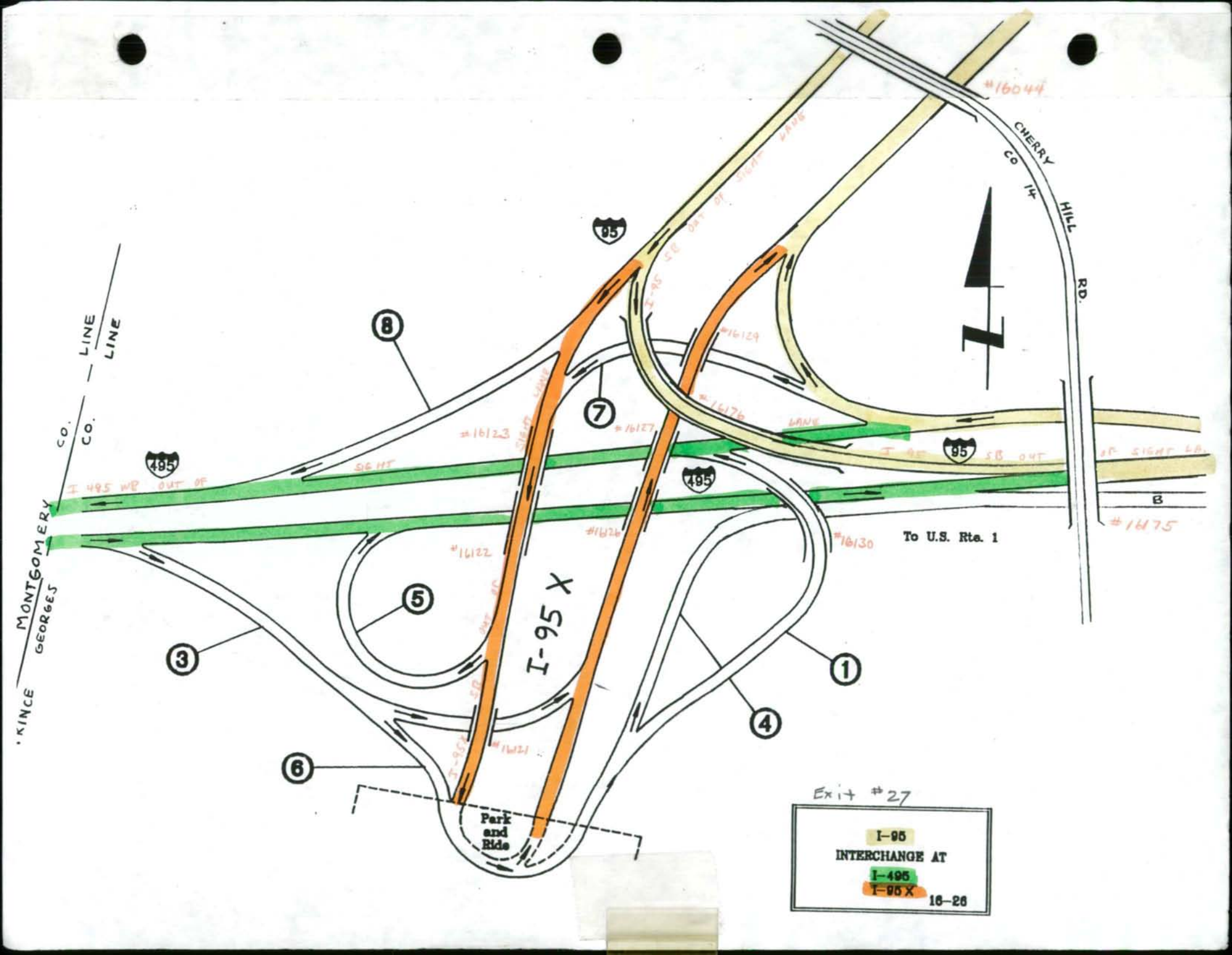

#16044
CHERRY HILL RD.
CO 14
95
495
I-95 SB OUT OF SIGHT LANE
#16129
#16176
#16123
#16127
#16126
#16122
#16121
#16130
#16175
I 495 WB OUT OF SIGHT LANE
I 95 SB OUT OF SIGHT LA.
B
To U.S. Rte. 1
I-95 X
Park and Ride
MONTGOMERY CO. LINE
KINCE GEORGES CO. LINE
1
3
4
5
6
7
8
Exit #27
I-95
INTERCHANGE AT
I-495
I-95 X
16-26

SHA 51.3 - 8 Revised
4.83

RP00950012496

SR-01
7-24-01
GDRF

MARYLAND STATE HIGHWAY ADMINISTRATION

ROAD INVENTORY SHEET

Party Chief	AL	Road No.	Ramp # 1
Recorder	BB	Road Name	From Ramp # 4 to W.B. I-495
Assistant		County	Prince Georges
Map No./Dir.	F11B / NE	Date	9-30-93
State Coordinates	814-433	Sheet No.	1 OF 2

BB/AL
9-25-97
ST R.I.
A/T

TRAFFIC CODES
TRAFFIC CONTROLS: STOP SIGN=SS, TRAFFIC LIGHT=T.L., FLASHING RED BALL=F.R.

TRAFFIC CODES
PARKING RESTRICTIONS: A.M. PEAK, P.M. PEAK, A.M./P.M. PEAK, NO PARKING ANYTIME=N.P., COMM/IND. ACCESS=E

SYSTEM: FED. AID.	SYSTEM: FUNCT CLASS.	SYSTEM: HWY. SYS.	SYSTEM: HPMS SAMPLE	TRAFFIC: PRKG. REST.	TRAFFIC: COM/IND. ACCESS	LINE DIAGRAM	TRAFFIC: CONTROL	TRAFFIC: COM/IND. ACCESS	TRAFFIC: PRKG. REST.	PAVEMENT DATA
						0 35				
						E.B. / I — 0 33 — La. 495				
						Ramp — 0 32 — 4				
						0 31 #16130				
						0 15 PC				
						PT 0 09				14'J
										10'H SHD RT
										4'H SHD LT
						45°				1ML
						0 05				
						PC 0 01 Ramp				14'J
										2-10'I SHDS.
										1ML
						0 00				
						#4				

RAMP 1 I95/I495 2 OF 2

SYSTEM				TRAFFIC		LINE DIAGRAM	TRAFFIC			PAVEMENT DATA
FED. AID.	FUNCT. CLASS.	HWY. SYS.	HPMS SAMPLE	PRKG. REST.	COM/IND ACCESS		CONTROL	COM/IND ACCESS	PRKG. REST.	

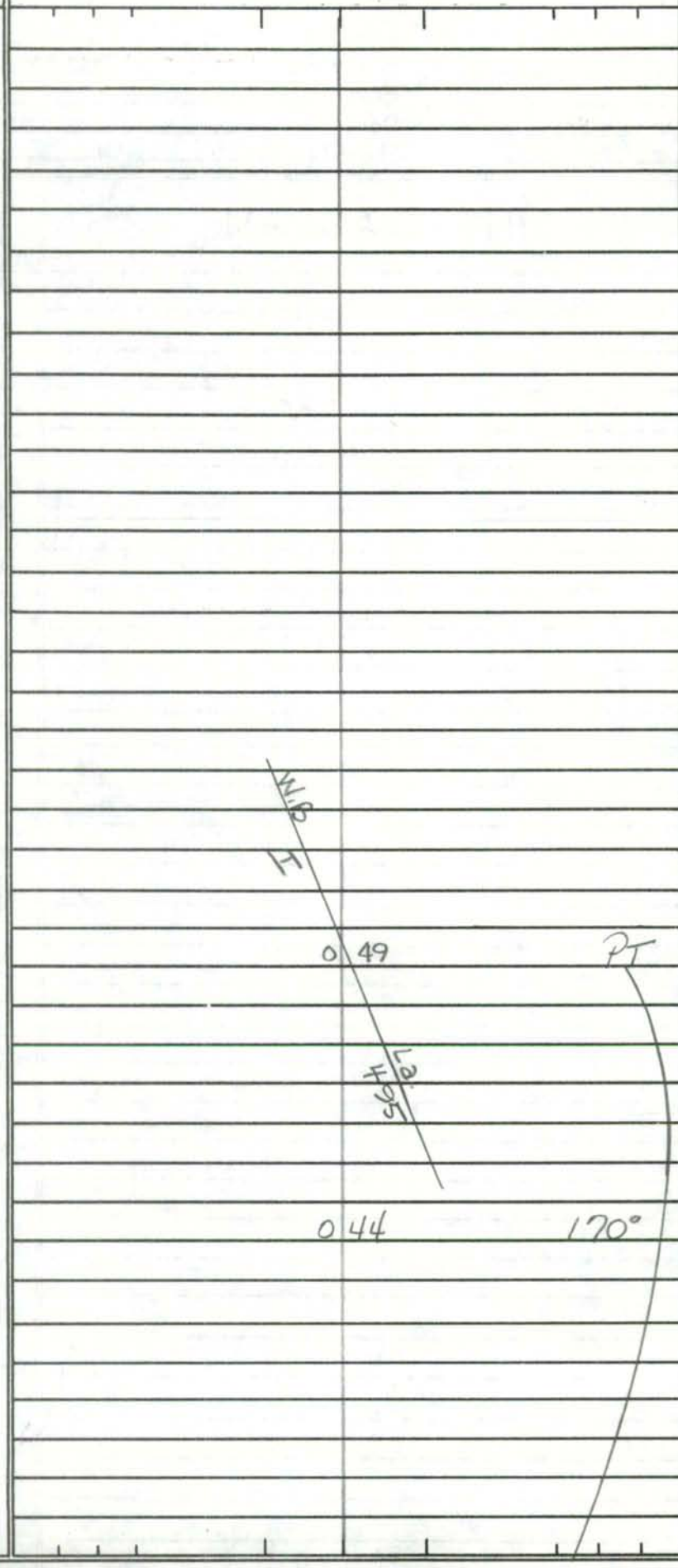

14'I
10'I SHD LT
1ML

14'J
10'H SHD RT
4'H SHD LT
1ML

SHA 51.3 - 8 Revised
4.83

MARYLAND STATE HIGHWAY ADMINISTRATION

AP0095003 24.96
SR-01
7-24-01
6D/EF

ROAD INVENTORY SHEET

Party Chief AL
Recorder BB
Assistant
Map No./Dir. F11B / E
State Coordinates 814-433

Road No. Ramp # 3
Road Name From E.B. I-495 to N.B. I-95 X
County Prince Georges
Date 9-29-93
Sheet No. 1 OF 1

BB/AL
9-25-97
ST R.I.

TRAFFIC CODES
TRAFFIC CONTROLS: STOP SIGN=SS, TRAFFIC LIGHT=T.L., FLASHING RED BALL=F.R.

TRAFFIC CODES
PARKING RESTRICTIONS: A.M. PEAK, P.M. PEAK, A.M./P.M. PEAK, NO PARKING ANYTIME=N.P., COMM/IND. ACCESS=E

SYSTEM				TRAFFIC		LINE DIAGRAM	TRAFFIC			PAVEMENT DATA
FED. AID.	FUNCT CLASS.	HWY. SYS.	HPMS SAMPLE	PRKG. REST.	COM/IND. ACCESS		CONTROL	COM/IND. ACCESS	PRKG. REST.	
						N.B. I 0 50 PT 95 X LA. 0 47 #16121 SB I K.7' O.H. 37' P to P 0 37 95 X LA 140° Ramp # 6 PRC 0 26 PRC 70° PC 0 12 E.B. I W.B. I 0 07 0 00 495				24' I 25' I shd LT 2 mL 24' I 10' I shd Rt 4' I shd LT 2 mL 24' I 10' I shd RT 2 mL

SYSTEM				TRAFFIC		LINE DIAGRAM	TRAFFIC			PAVEMENT DATA
FED. AID.	FUNCT. CLASS.	HWY. SYS.	HPMS SAMPLE	PRK.G. REST.	COM/IND ACCESS		CONTROL	COM/IND ACCESS	PRK.G. REST.	

SHA 51.3 - 8 Revised
4.83

RP00950042496

MARYLAND STATE HIGHWAY ADMINISTRATION

ROAD INVENTORY SHEET

Party Chief AL.
Recorder B.B.
Assistant
Map No./Dir. F11B / N
State Coordinates 814 -433

Road No. Ramp #4
Road Name Fr. I 95 x NB To Collector "B"
County PRINCE GEORGES
Date 9-29-93
Sheet No. 1 OF 2

BG/AL
9-25-97
ST R.I.
A/T

TRAFFIC CODES
TRAFFIC CONTROLS: STOP SIGN=SS, TRAFFIC LIGHT=T.L., FLASHING RED BALL=F.R.

TRAFFIC CODES
PARKING RESTRICTIONS: A.M. PEAK, P.M. PEAK, A.M./P.M. PEAK, NO PARKING ANYTIME=N.P., COMM/IND. ACCESS=E

SYSTEM				TRAFFIC		LINE DIAGRAM	TRAFFIC			PAVEMENT DATA
FED. AID.	FUNCT CLASS.	HWY. SYS.	HPMS SAMPLE	PRKG. REST.	COM/IND. ACCESS		CONTROL	COM/IND. ACCESS	PRKG. REST.	
						Ramp #1				
						PT 0.36 #16130				16'I
										NJB LT
						60° 0.27				X 1ML
						PC 0.20				14'J
						#2				10'I SHO RT
										4'I SHO LT
						0.08				X 1ML
										14'I
										10'I SHO RT
										4'I SHO LT
										1ML
						0.05				X
						I 95x N.B. La.				
						12'I DECEL La.				12'I
										10'I SHO RT
										1ML
						0.00				
						I 95x N.B. La.				

RAMP 4 I 95/#495/I 95X 2 OF 2

SYSTEM				TRAFFIC		LINE DIAGRAM	TRAFFIC			PAVEMENT DATA
FED. AID.	FUNCT. CLASS.	HWY. SYS.	HPMS SAMPLE	PRKG. REST.	COM/IND ACCESS		CONTROL	COM/IND ACCESS	PRKG. REST.	



14' I
4' SHO RT
1 ML

16' I
NJB LT.
1 ML

SHA 51.3 - 8 Revised
4.83

RP 0095005 2496

SB-01
7-14-01-93
GD/EF

MARYLAND STATE HIGHWAY ADMINISTRATION

ROAD INVENTORY SHEET

Party Chief	AL	Road No.	RAMP #5
Recorder	BB	Road Name	SB I95X TO EB I-495
Assistant		County	PRINCE GEORGES
Map No./Dir.	F11B / SW	Date	9-30-93
State Coordinates	814-433	Sheet No.	1 OF 1

BB/AL
9-25-97
ST R.I.
A/T

TRAFFIC CODES
TRAFFIC CONTROLS: STOP SIGN=SS, TRAFFIC LIGHT=T.L., FLASHING RED BALL=F.R.

TRAFFIC CODES
PARKING RESTRICTIONS: A.M. PEAK, P.M. PEAK, A.M./P.M. PEAK, NO PARKING ANYTIME=N.P., COMM/IND. ACCESS=E

SYSTEM: FED. AID.	SYSTEM: FUNCT CLASS.	SYSTEM: HWY. SYS.	SYSTEM: HPMS SAMPLE	TRAFFIC: PRKG. REST.	TRAFFIC: COM/IND. ACCESS	LINE DIAGRAM	TRAFFIC: CONTROL	TRAFFIC: COM/IND. ACCESS	TRAFFIC: PRKG. REST.	PAVEMENT DATA
						495				
						031				14'I
						(EB LA)				8'I SHD RT.
										1ML
						PT 029				
						270°				
						024 72" CP				
										16'J
										JC-RT
										10'I SHD. LT.
										1ML
						PC 004				
						SB I				12'J
										JC-RT
										1ML
						000				
						95X LA.				

SYSTEM				TRAFFIC		LINE DIAGRAM	TRAFFIC			PAVEMENT DATA
FED. AID.	FUNCT. CLASS.	HWY. SYS.	HPMS SAMPLE	PRK.G. REST.	COM/IND ACCESS		CONTROL	COM/IND ACCESS	PRK.G. REST.	

SHA 51.3 - 8 Revised
4.83

MARYLAND STATE HIGHWAY ADMINISTRATION

RP009 50062496
SR-01
7-24-01
GD/EF

ROAD INVENTORY SHEET

Party Chief AL
Recorder BB
Assistant
Map No./Dir. F11B / SW
State Coordinates B14 - 433

Road No. RAMP #6
Road Name Fr Ramp #3 to Park & Ride
County PRINCE GEORGES
Date 9-30-93
Sheet No. 1 OF 1

BB/AL
9-25-97
ST R.I.

SYSTEM				TRAFFIC		LINE DIAGRAM	TRAFFIC			PAVEMENT DATA
FED. AID.	FUNCT CLASS.	HWY. SYS.	HPMS SAMPLE	PRKG. REST.	COM/IND. ACCESS		CONTROL	COM/IND. ACCESS	PRKG. REST.	
						Park & Ride				
						0 17 PT				14'I
										8'ISHD RT
										1ML
						0 15 SB L3 I 95 35°				X
						0 14 PC				
						PT 0 11				14'I
						50°				10'I shd RT
										4'I shd LT
										1 ML
						PC 0 03				X
										14'I
										10'ISHD RT
										~~4'ISHD LT~~
										1ML
						RAMP #3 0 00				

TRAFFIC CODES
TRAFFIC CONTROLS: STOP SIGN=SS, TRAFFIC LIGHT=T.L., FLASHING RED BALL=F.R.

TRAFFIC CODES
PARKING RESTRICTIONS: A.M. PEAK, P.M. PEAK, A.M./P.M. PEAK, NO PARKING ANYTIME=N.P., COMM/IND. ACCESS=E

SYSTEM				TRAFFIC		LINE DIAGRAM	TRAFFIC			PAVEMENT DATA
FED. AID.	FUNCT. CLASS.	HWY. SYS.	HPMS SAMPLE	PRKG. REST.	COM/IND ACCESS		CONTROL	COM/IND ACCESS	PRKG. REST.	

SHA 51.3 - 8 Revised
4.83

MARYLAND STATE HIGHWAY ADMINISTRATION

ROAD INVENTORY SHEET

RP0095007 2631
99-10ST
2-29-00
GD/EF

SR-01
7-24-01
GD/EF

BB/AL
9-25-97
ST R.I.
A/T

Party Chief AL
Recorder BB
Assistant
Map No./Dir. F11B / W
State Coordinates 814 - 433

Road No. Ramp #7
Road Name I 95 NB TO I-95X SB.
County Prince Georges
Date 9-30-93
Sheet No. 1 OF 2

TRAFFIC CODES
TRAFFIC CONTROLS: STOP SIGN=SS, TRAFFIC LIGHT=T.L., FLASHING RED BALL=F.R.

TRAFFIC CODES
PARKING RESTRICTIONS: A.M. PEAK, P.M. PEAK, A.M./P.M. PEAK, NO PARKING ANYTIME=N.P., COMM/IND. ACCESS=E

SYSTEM				TRAFFIC		LINE DIAGRAM	TRAFFIC			PAVEMENT DATA
FED. AID.	FUNCT CLASS.	HWY. SYS.	HPMS SAMPLE	PRKG. REST.	COM/IND. ACCESS		CONTROL	COM/IND. ACCESS	PRKG. REST.	
						S.B. LA.				
						I 024 95				
						#16176				
						N.B. LA.				
						I 020 95X				
						#16129 17.1 V.C.				
						63' Pillar TO Pillar				
						011 PC				14'J
										10'G SHD RT
										3'G SHD LT.
										1ML
						010				
										14'I
										10'I SHD RT
										2'I SHD LT.
										1ML
						000 N.B.				
						I-95				

RAMP 7 I 95/I 495/I 95X 2 OF 2

LINE DIAGRAM

SYSTEM: FED. AID. | FUNCT. CLASS. | HWY. SYS. | HPMS SAMPLE

TRAFFIC: PRKG. REST. | COM/IND ACCESS

TRAFFIC: CONTROL | COM/IND ACCESS | PRKG. REST.

PAVEMENT DATA

S.B. I 95 X

0 53

0 48 PT XD

0 44

130°

0 31

0 29 BRANCH #16125 "28'J JC-C"

POINT

0 27

14'J I
12'I SHD LT
1 ML

14'J
3'G SHD LT.
1 ML

14'J
10'G SHD RT
3'G SHD LT
1 ML

SHA 51.3 - 8 Revised
4.83

RP00950082681

MARYLAND STATE HIGHWAY ADMINISTRATION

ROAD INVENTORY SHEET

Party Chief AL
Recorder BB
Assistant
Map No./Dir. F11B / SW
State Coordinates 814 - 433

Road No. Ramp #8
Road Name From S.B. I-95 to W.B. I-495
County Prince Georges
Date 9-29-93
Sheet No. 1 OF 1

BB/AL
9-25-97
STRI.
A/T

TRAFFIC CODES
TRAFFIC CONTROLS: STOP SIGN=SS, TRAFFIC LIGHT=T.L., FLASHING RED BALL=F.R.

TRAFFIC CODES
PARKING RESTRICTIONS: A.M. PEAK, P.M. PEAK, A.M./P.M. PEAK, NO PARKING ANYTIME=N.P., COMM/IND. ACCESS=E

SYSTEM				TRAFFIC		LINE DIAGRAM	TRAFFIC			PAVEMENT DATA
FED. AID.	FUNCT CLASS.	HWY. SYS.	HPMS SAMPLE	PRKG. REST.	COM/IND. ACCESS		CONTROL	COM/IND. ACCESS	PRKG. REST.	
						LA. 495				
						PT				
						0 60				24' I
										8' I shd RT
						W.B. I				2ML
						0 53				
						90°				
										24' I
										10' I shd RT
										4' I shd LT
						PC 0 26				2ML
						0 22				
										24' I
										10' I shd RT
										2ML
						0 08				
										24' I
						S.B. LA.				10' I shd RT
										2ML
						0 00				
						I-95				

SYSTEM				TRAFFIC		LINE DIAGRAM	TRAFFIC			PAVEMENT DATA
FED. AID.	FUNCT. CLASS.	HWY. SYS.	HPMS SAMPLE	PRK.G. REST.	COM/IND ACCESS		CONTROL	COM/IND ACCESS	PRK.G. REST.	

MARYLAND STATE ROADS COMMISSION
BUREAU ACCIDENT STATISTICS & ANALYSIS

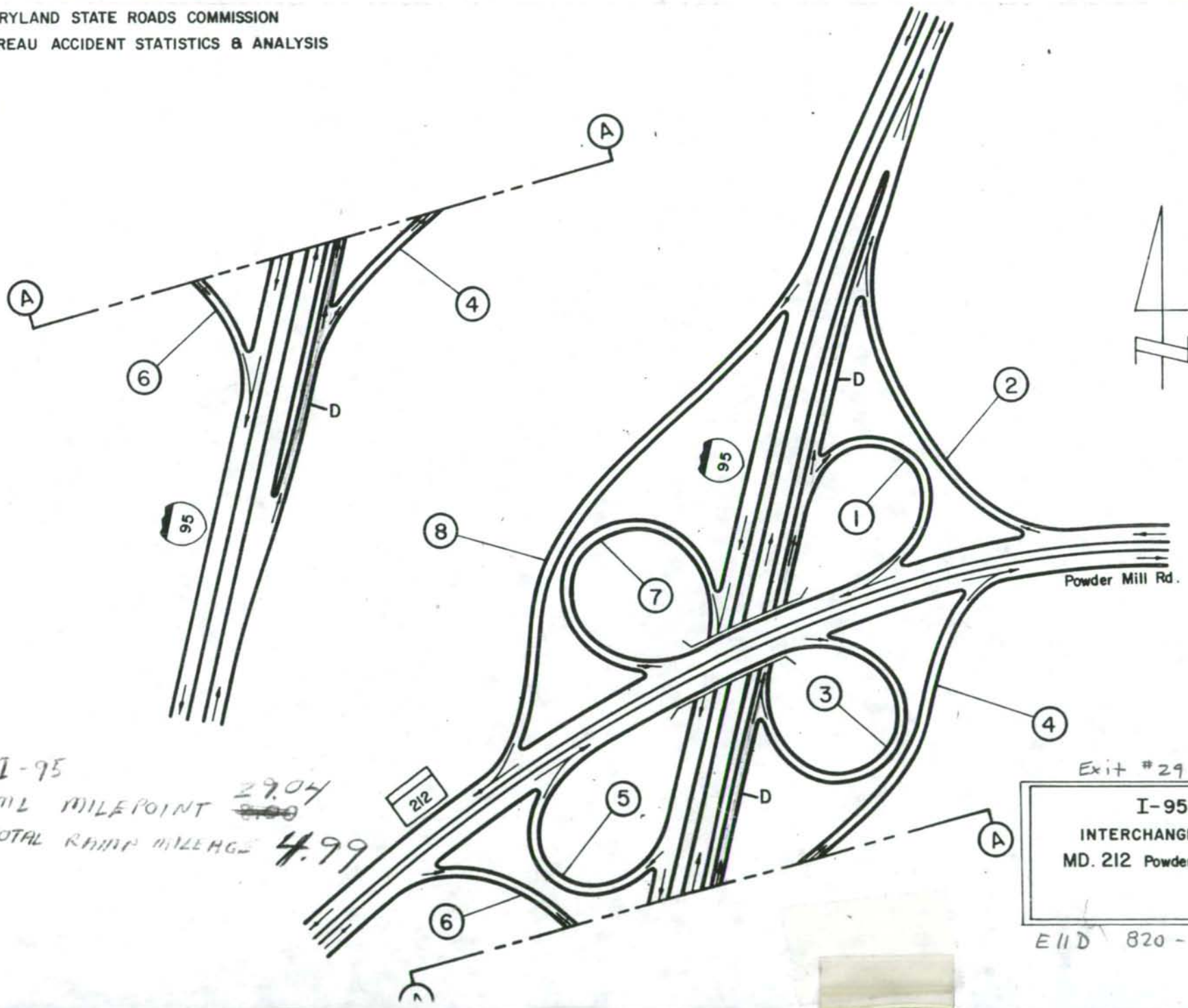

I-95
MIL MILEPOINT 29.04
TOTAL RAMP MILEAGE 4.99

Exit #29

I-95
INTERCHANGE AT
MD. 212 Powder Mill Rd.

16-41

E11D 820 - 444

SHA 51.3 - 8 Revised
4.83

RP 009 5001 2811
00-3ST
2-26-01
GD/EF

MARYLAND STATE HIGHWAY ADMINISTRATION

ROAD INVENTORY SHEET

Party Chief: AL
Recorder: BB
Assistant:
Map No./Dir.: E11D / NE
State Coordinates: 820 - 444

Road No.: RaMP #1
Road Name: FR. Collector "D" To W.B. MD212
County: Prince Georges
Date: 10-1-93
Sheet No.: 1 OF 1

BB/AL
9-25-97
ST R.I.
A/T

TRAFFIC CODES
TRAFFIC CONTROLS: STOP SIGN=SS, TRAFFIC LIGHT=T.L., FLASHING RED BALL=F.R.

TRAFFIC CODES
PARKING RESTRICTIONS: A.M. PEAK, P.M. PEAK, A.M./P.M. PEAK, NO PARKING ANYTIME=N.P., COMM/IND. ACCESS=E

SYSTEM: FED. AID.	SYSTEM: FUNCT. CLASS.	SYSTEM: HWY. SYS.	SYSTEM: HPMS SAMPLE	TRAFFIC: PRKG. REST.	TRAFFIC: COM/IND. ACCESS	LINE DIAGRAM	TRAFFIC: CONTROL	TRAFFIC: COM/IND. ACCESS	TRAFFIC: PRKG. REST.	PAVEMENT DATA

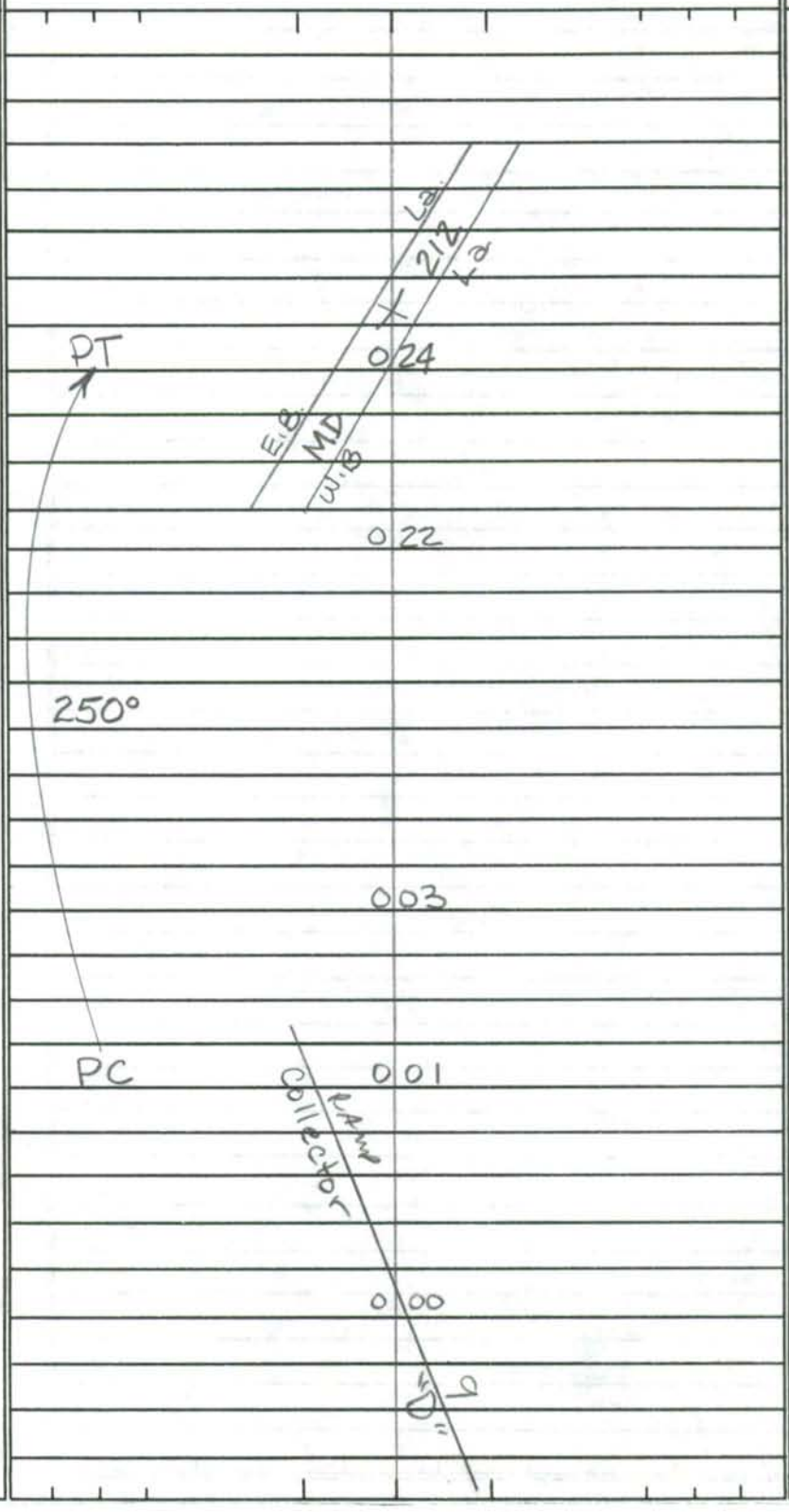

PAVEMENT DATA:
16'I
JC-RT
1ML
16'I
JC-RT
10'ISHD LT.
1ML
16'~~J~~ I
10'ISHD RT
1ML

SYSTEM				TRAFFIC		LINE DIAGRAM	TRAFFIC			PAVEMENT DATA
FED. AID.	FUNCT. CLASS.	HWY. SYS.	HPMS SAMPLE	PRK.G. REST.	COM/IND ACCESS		CONTROL	COM/IND ACCESS	PRK.G. REST.	

SHA 51.3 - 8 Revised
4.83

MARYLAND STATE HIGHWAY ADMINISTRATION

ROAD INVENTORY SHEET

RP0095002811
00-3ST
2-26-01
GOIEF

Party Chief AL
Recorder BB
Assistant
Map No./Dir. E11D / NW
State Coordinates 820 - 444

Road No. RAMP #2
Road Name W.B MD212 TO Collector "D"
County Prince GEORGES
Date 10-1-93
Sheet No. 1 OF 2

BJB/AL
9-25-97
ST R.I.
A/T

TRAFFIC CODES
TRAFFIC CONTROLS: STOP SIGN=SS, TRAFFIC LIGHT=T.L., FLASHING RED BALL=F.R.

TRAFFIC CODES
PARKING RESTRICTIONS: A.M. PEAK, P.M. PEAK, A.M./P.M. PEAK, NO PARKING ANYTIME=N.P., COMM/IND. ACCESS=E

SYSTEM				TRAFFIC		LINE DIAGRAM			TRAFFIC			PAVEMENT DATA
FED. AID.	FUNCT CLASS.	HWY. SYS.	HPMS SAMPLE	PRKG. REST.	COM/IND. ACCESS				CONTROL	COM/IND. ACCESS	PRKG. REST.	
												12' I
						PT	029	60" CMP				10' I SHD RT
												1 ML
							027				X	
						40°						
							022	24" C.P.				
						PC	020					15' I
												10' I SHD RT
												4' I SHD LT
												1 ML
							011				X	
												16' I
												JC-RT
						PT	007					10' I SHD LT
												1 ML
						75°						
						PC	003				X	
						MD						12' I
												JC-RT
												1 ML
							000				V	
						212						

RAMP 2 I95/MD 212

2 OF 2

SYSTEM				TRAFFIC		LINE DIAGRAM	TRAFFIC			PAVEMENT DATA
FED. AID.	FUNCT. CLASS.	HWY. SYS.	HPMS SAMPLE	PRKG. REST.	COM/IND ACCESS		CONTROL	COM/IND ACCESS	PRKG. REST.	

"D" 9

0 35

Collector Ramp

12' I

10' I SHD RT

1 ML

SHA 51.3 - 8 Revised
4.83

RP0095003 2817

00-3 ST
2-26-01
GD/EF

MARYLAND STATE HIGHWAY ADMINISTRATION

ROAD INVENTORY SHEET

Party Chief: AL
Recorder: BB
Assistant:
Map No./Dir.: E 11 D / E
State Coordinates: 820 - 444

Road No.: Ramp #3
Road Name: Fr. EB MD 212 to Collector "D"
County: Prince GEORGES
Date: 10-1-93
Sheet No.: 1 OF 1

BB/AL
9-25-97
ST R.I.
A/T

TRAFFIC CODES
TRAFFIC CONTROLS: STOP SIGN=SS, TRAFFIC LIGHT=T.L., FLASHING RED BALL=F.R.

TRAFFIC CODES
PARKING RESTRICTIONS: A.M. PEAK, P.M. PEAK, A.M./P.M. PEAK, NO PARKING ANYTIME=N.P., COMM/IND. ACCESS=E

SYSTEM: FED. AID.	SYSTEM: FUNCT. CLASS.	SYSTEM: HWY. SYS.	SYSTEM: HPMS SAMPLE	TRAFFIC: PRKG. REST.	TRAFFIC: COM/IND. ACCESS	LINE DIAGRAM	TRAFFIC: CONTROL	TRAFFIC: COM/IND. ACCESS	TRAFFIC: PRKG. REST.	PAVEMENT DATA
						"D" 9				
						PT 0 31				12' ~~S~~ I 10' I SHD RT 1ML
						Collector RAMP				
						0 28				
						270° 0 21 48" CP				
										16' ~~S~~ I JC-RT 10' I SHD LT 1ML
						0 04				
						PC 0 01				16' ~~S~~ I JC-RT 1ML
						EB MD WB				
						0 00				
						La 212 La				

SYSTEM				TRAFFIC		LINE DIAGRAM	TRAFFIC			PAVEMENT DATA
FED. AID.	FUNCT. CLASS.	HWY. SYS.	HPMS SAMPLE	PRK.G. REST.	COM/IND ACCESS		CONTROL	COM/IND ACCESS	PRK.G. REST.	

SHA 51.3 - 8 Revised
4.83

RP00950042811
00-3ST
2-26-01
GDIEF

MARYLAND STATE HIGHWAY ADMINISTRATION

ROAD INVENTORY SHEET

BB/AL
9-25-97
ST R.#
A/T

Party Chief AL
Recorder BB
Assistant
Map No./Dir. E11D / NE
State Coordinates 820-444

Road No. RAMP #4
Road Name Fr. Collector "D" to EB MD 212
County PRINCE GEORGES
Date 10-1-93
Sheet No. 1 OF 2

TRAFFIC CODES
TRAFFIC CONTROLS: STOP SIGN=SS, TRAFFIC LIGHT=T.L., FLASHING RED BALL=F.R.

TRAFFIC CODES
PARKING RESTRICTIONS: A.M. PEAK, P.M. PEAK, A.M./P.M. PEAK, NO PARKING ANYTIME=N.P., COMM/IND. ACCESS=E

SYSTEM				TRAFFIC		LINE DIAGRAM	TRAFFIC			PAVEMENT DATA
FED. AID.	FUNCT CLASS.	HWY. SYS.	HPMS SAMPLE	PRKG. REST.	COM/IND. ACCESS		CONTROL	COM/IND. ACCESS	PRKG. REST.	
										16'I
										JC-RT
						90°				1ML
						0 38				X
										16'SI
										JC-RT
										10'ISHD LT
										1ML
						PRC 0 29 PRC				X
						70°				
						0 17 PC				
						PT 0 12 60" CP.				15'SI
										10'ISHD RT
										4'ISHD LT
										1ML
						45° 0 03				X
						LITTLE				
						PC #16040				
						RAMP Collector 0 01 Paint Branch				15'SI
										10'ISHD RT
										1ML
						0 00				
						"D"				

RAMP 4 · I95/MD 212 2 OF 2

SYSTEM				TRAFFIC		LINE DIAGRAM	TRAFFIC			PAVEMENT DATA
FED. AID.	FUNCT. CLASS.	HWY. SYS.	HPMS SAMPLE	PRKG. REST.	COM/IND ACCESS		CONTROL	COM/IND ACCESS	PRKG. REST.	



16 'I
JC-RT
IML

SHA 51.3 - 8 Revised
4.83

RP0095005 2833

MARYLAND STATE HIGHWAY ADMINISTRATION

00-3ST
2-26-01
GD/EF

ROAD INVENTORY SHEET

Party Chief AL
Recorder BB
Assistant
Map No./Dir. E11D / NW
State Coordinates 820-444

Road No. RAMP#5
Road Name Fr S.B I95 TO EB MD212
County PRINCE GEORGES
Date 10-1-93
Sheet No. 1 OF 1

BB/AL
9-25-97
ST R.I.
A/T

SYSTEM				TRAFFIC		LINE DIAGRAM	TRAFFIC			PAVEMENT DATA
FED. AID.	FUNCT CLASS.	HWY. SYS.	HPMS SAMPLE	PRKG. REST.	COM/IND. ACCESS		CONTROL	COM/IND. ACCESS	PRKG. REST.	
										12'I
						PT				10'ISHDRT
						024				1ML
						W.B MD 212 E.B				
						020				X
										16'JI
						250°				JC-RT
										10'ISHDLT
										1ML
						003				X
						LITTLE PAINT BRANCH				
						PC				
						001 #16040				
										16'JI
										10'ISHDRT
										1ML
						000				

TRAFFIC CODES

TRAFFIC CONTROLS: STOP SIGN=SS, TRAFFIC LIGHT=T.L., FLASHING RED BALL=F.R.

TRAFFIC CODES

PARKING RESTRICTIONS: A.M. PEAK, P.M. PEAK, A.M./P.M. PEAK, NO PARKING ANYTIME=N.P., COMM/IND. ACCESS=E

SYSTEM				TRAFFIC		LINE DIAGRAM	TRAFFIC			PAVEMENT DATA
FED. AID.	FUNCT. CLASS.	HWY. SYS.	HPMS SAMPLE	PRK.G. REST.	COM/IND ACCESS		CONTROL	COM/IND ACCESS	PRK.G. REST.	

SHA 51.3 - 8 Revised
4.83

MARYLAND STATE HIGHWAY ADMINISTRATION

ROAD INVENTORY SHEET

RP00950062807
00-3ST
2-26-01
GD/EF

BB/AL
9-25-97
ST R.I.
ALT

Party Chief AL
Recorder BB
Assistant
Map No./Dir. E11 D / E
State Coordinates 820 - 444

Road No. RAMP #6
Road Name Fr. EB MD 212 TO SB I 95
County Prince GEORGES
Date 10-1-93
Sheet No. 1 OF 1

SYSTEM: FED. AID. | FUNCT CLASS. | HWY. SYS. | HPMS SAMPLE
TRAFFIC: PRKG. REST. | COM/IND. ACCESS

LINE DIAGRAM

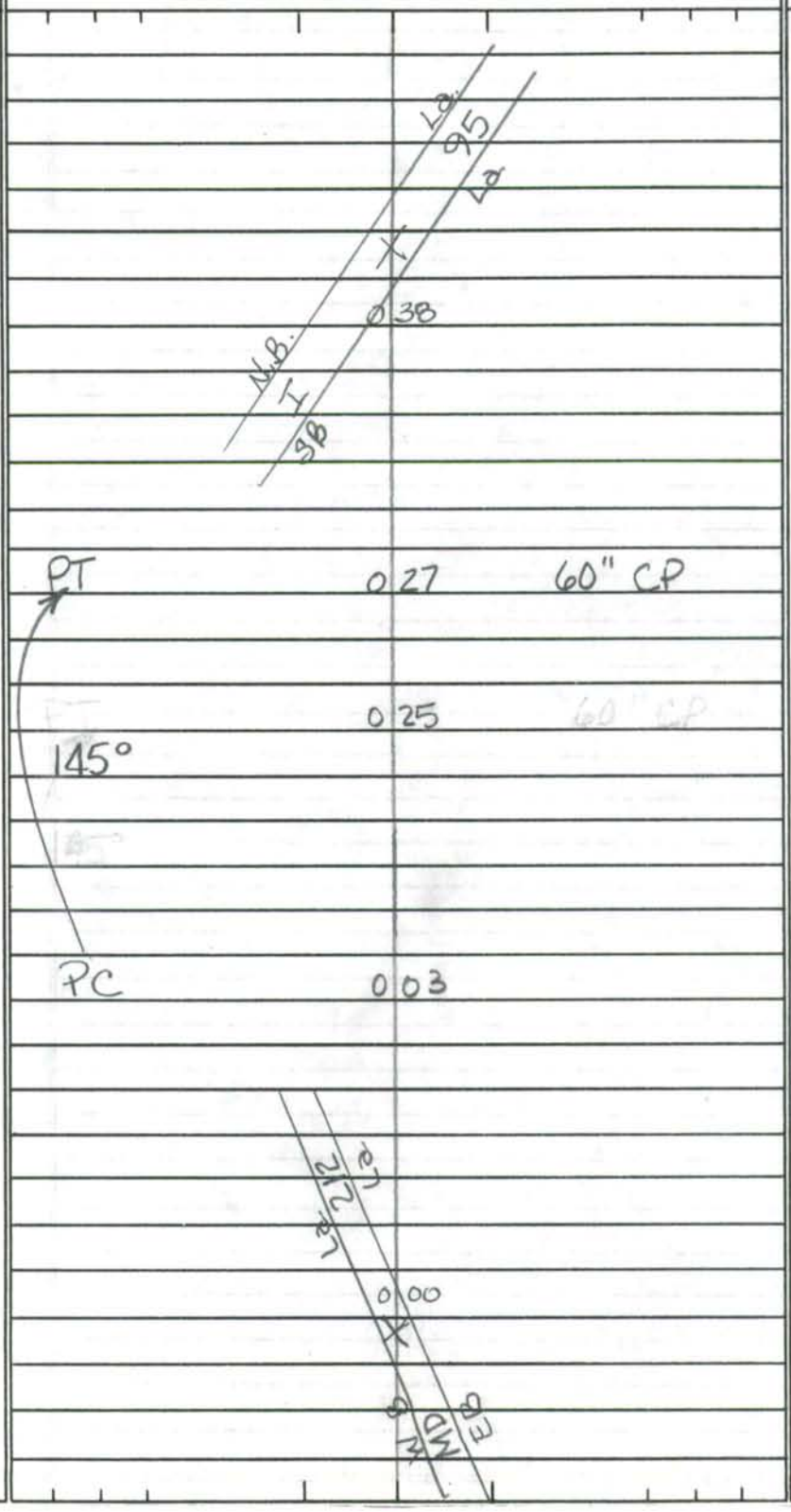

TRAFFIC: CONTROL | COM/IND. ACCESS | PRKG. REST.

PAVEMENT DATA

12' SI
10' ISHD RT
1 ML
15' SI
10' ISHD RT
4' ISHD LT
1 ML
12' I
10' ISHD RT
1 ML

TRAFFIC CODES
TRAFFIC CONTROLS: STOP SIGN=SS, TRAFFIC LIGHT=T.L., FLASHING RED BALL=F.R.

TRAFFIC CODES
PARKING RESTRICTIONS: A.M. PEAK, P.M. PEAK, A.M./P.M. PEAK, NO PARKING ANYTIME=N.P., COMM/IND. ACCESS=E

SYSTEM				TRAFFIC		LINE DIAGRAM	TRAFFIC			PAVEMENT DATA
FED. AID.	FUNCT. CLASS.	HWY. SYS.	HPMS SAMPLE	PRK.G. REST.	COM/IND ACCESS		CONTROL	COM/IND ACCESS	PRK.G. REST.	

SHA 51.3 - 8 Revised
4.83

RP009 5007 2855
00-3ST
2-26-01
GD/EF

MARYLAND STATE HIGHWAY ADMINISTRATION

ROAD INVENTORY SHEET

BB/AL
9-25-97
ST R.I.

Party Chief: AL
Recorder: BB
Assistant:
Map No./Dir.: E11D /
State Coordinates: 820-444W

Road No.: RAMP #7
Road Name: W.B. MD 212 TO S.B. I95
County: PRINCE GEORGES
Date: 10-1-93
Sheet No.: 1 OF 1

TRAFFIC CODES
TRAFFIC CONTROLS: STOP SIGN=SS, TRAFFIC LIGHT=T.L., FLASHING RED BALL=F.R.

TRAFFIC CODES
PARKING RESTRICTIONS: A.M. PEAK, P.M. PEAK, A.M./P.M. PEAK, NO PARKING ANYTIME=N.P., COMM/IND. ACCESS=E

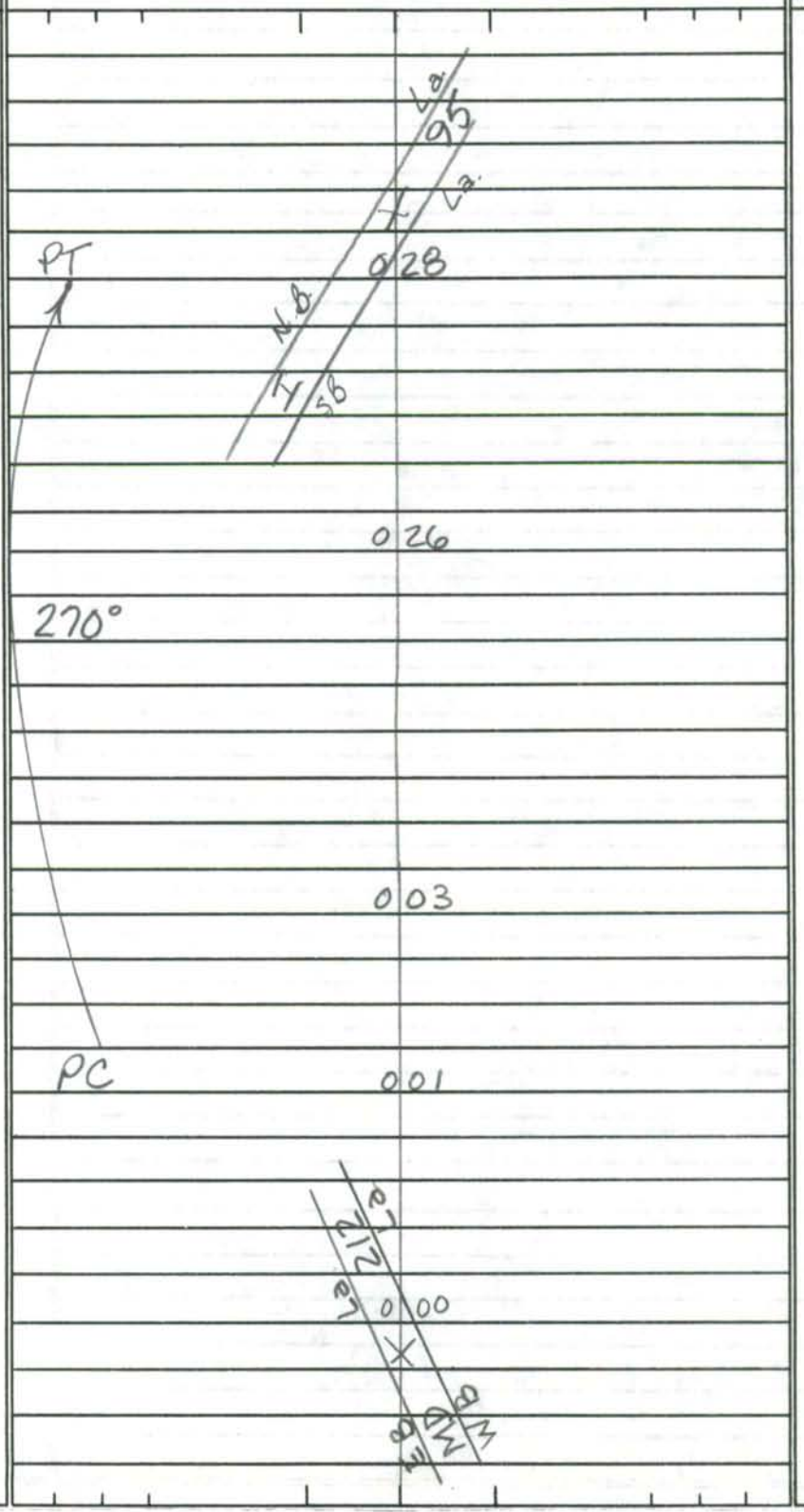

SYSTEM: FED. AID.	SYSTEM: FUNCT. CLASS.	SYSTEM: HWY. SYS.	SYSTEM: HPMS SAMPLE	TRAFFIC: PRKG. REST.	TRAFFIC: COM/IND. ACCESS	LINE DIAGRAM	TRAFFIC: CONTROL	TRAFFIC: COM/IND. ACCESS	TRAFFIC: PRKG. REST.	PAVEMENT DATA
						La. 95 La. X N.B. Y SB				
						PT 028				
										16' J I
										10' I SHD RT
										1 ML
						026				
						270°				
										16' J I
										JC-RT
										10' I SHD LT
										1 ML
						003				
						PC 001				
										16' J I
										JC-RT
										1 ML
						La. 212 La. X 000 EB MD WB				

SYSTEM				TRAFFIC		LINE DIAGRAM	TRAFFIC			PAVEMENT DATA
FED. AID.	FUNCT. CLASS.	HWY. SYS.	HPMS SAMPLE	PRKG. REST.	COM/IND ACCESS		CONTROL	COM/IND ACCESS	PRKG. REST.	

SHA 51.3 - 8 Revised
4.83

RP0095008 2881
00-3ST
2-26-01
GD/EF

MARYLAND STATE HIGHWAY ADMINISTRATION

ROAD INVENTORY SHEET

BB/AL
9-25-97
ST R.I.
A/T

Party Chief	AL	Road No.	RAMP #8
Recorder	BB	Road Name	SB I95 TO WB MD212
Assistant		County	Prince GEORGES
Map No./Dir.	E11D / SW	Date	10-1-93
State Coordinates	820-444	Sheet No.	1 OF 2

TRAFFIC CODES
TRAFFIC CONTROLS: STOP SIGN=SS, TRAFFIC LIGHT=T.L., FLASHING RED BALL=F.R.

TRAFFIC CODES
PARKING RESTRICTIONS: A.M. PEAK, P.M. PEAK, A.M./P.M. PEAK, NO PARKING ANYTIME=N.P., COMM/IND. ACCESS=E

SYSTEM: FED. AID.	SYSTEM: FUNCT CLASS.	SYSTEM: HWY. SYS.	SYSTEM: HPMS SAMPLE	TRAFFIC: PRKG. REST.	TRAFFIC: COM/IND. ACCESS	LINE DIAGRAM	TRAFFIC: CONTROL	TRAFFIC: COM/IND. ACCESS	TRAFFIC: PRKG. REST.	PAVEMENT DATA
						PT 0 18				
						40° 0 15 60" CP				
						PC 0 10				15' JI
										10' ISHD RT
										4' ISHD LT
										1ML
						0 06				
						0 05				12' JI
										10' ISHD RT
										1ML
						0 00				

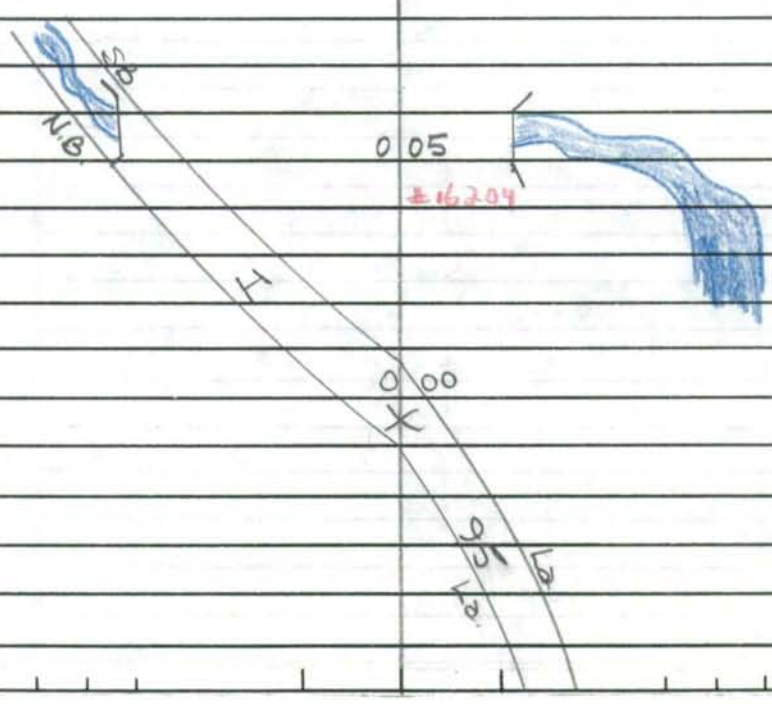

RAMP 8 I95/MD 212 2 OF 2

SYSTEM				TRAFFIC		LINE DIAGRAM	TRAFFIC			PAVEMENT DATA
FED. AID.	FUNCT. CLASS.	HWY. SYS.	HPMS SAMPLE	PRKG. REST.	COM/IND ACCESS		CONTROL	COM/IND ACCESS	PRKG. REST.	

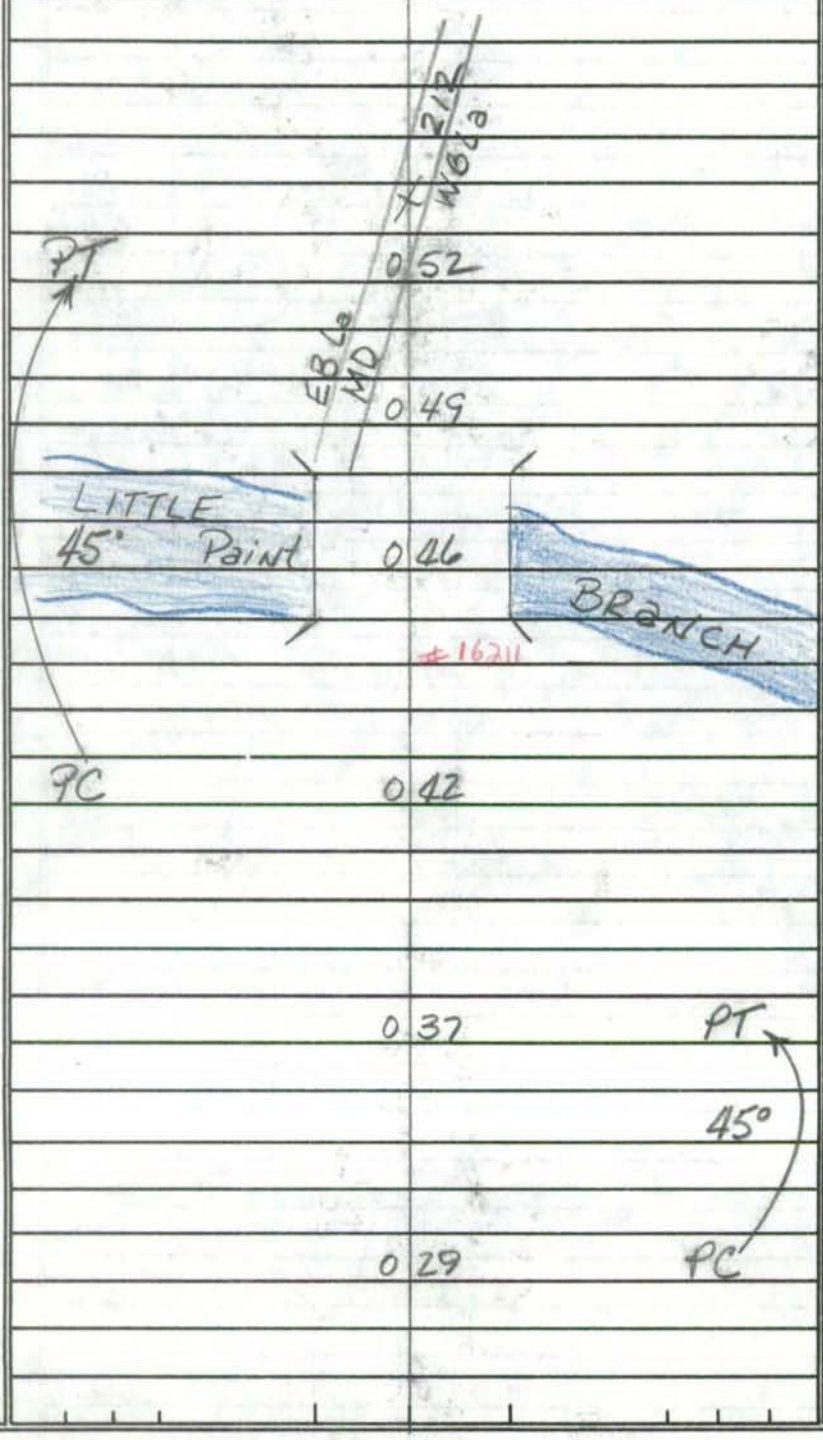

12'I
JC-RT
1ML

12'I
10'ISHDRT
1ML

15' & I
10'ISHD RT.
4'ISHD LT
1ML

SHA 51.3 - 8 Revised
4.83

MARYLAND STATE HIGHWAY ADMINISTRATION

ROAD INVENTORY SHEET

Ramp "9"

RP0095009 2811
00-35T
2-26-01
GD/EF

Party Chief AL
Recorder BB
Assistant
Map No./Dir. E11D / N
State Coordinates 820-444

Road No. Collector "D"
Road Name Fr. I 95 N.B TO I 95 N.B. MD 212
County Prince GEORGES
Date 10-1-93
Sheet No. 1 OF 2

BB/AL
9-25-97
ST R.I.
A/C

TRAFFIC CODES
TRAFFIC CONTROLS: STOP SIGN=SS, TRAFFIC LIGHT=T.L., FLASHING RED BALL=F.R.

TRAFFIC CODES
PARKING RESTRICTIONS: A.M. PEAK, P.M. PEAK, A.M./P.M. PEAK, NO PARKING ANYTIME=N.P., COMM/IND. ACCESS=E

SYSTEM				TRAFFIC		LINE DIAGRAM	TRAFFIC			PAVEMENT DATA
FED. AID.	FUNCT CLASS.	HWY. SYS.	HPMS SAMPLE	PRKG. REST.	COM/IND. ACCESS		CONTROL	COM/IND. ACCESS	PRKG. REST.	

COLLECTOR D I-95 - MD 212 2 OF 2

SYSTEM				TRAFFIC		TRAFFIC			PAVEMENT DATA
FED. AID.	FUNCT. CLASS.	HWY. SYS.	HPMS SAMPLE	PRKG. REST.	COM/IND ACCESS	CONTROL	COM/IND ACCESS	PRK.G. REST.	

LINE DIAGRAM

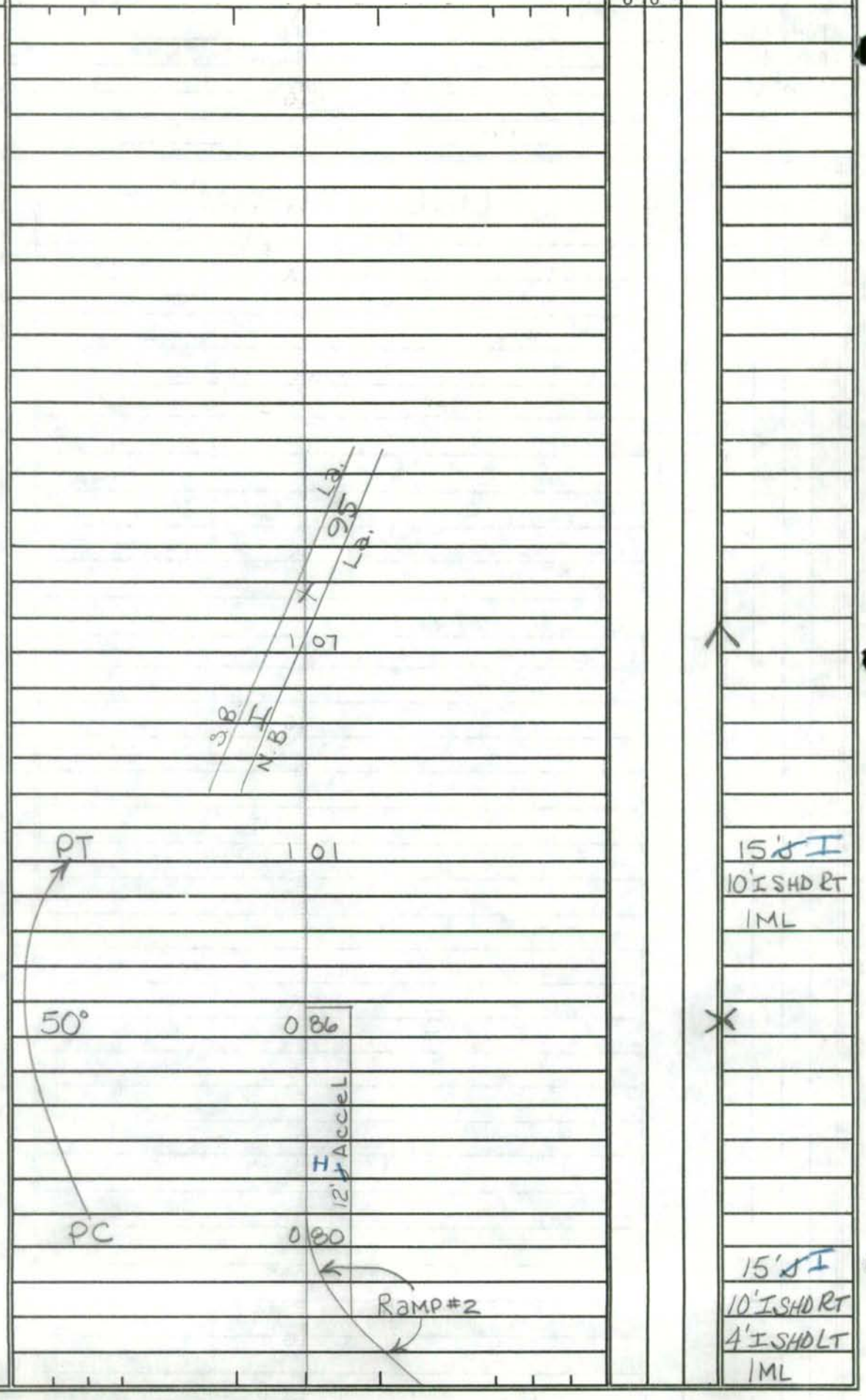

MARYLAND STATE ROADS COMMISSION
BUREAU ACCIDENT STATISTICS & ANALYSIS

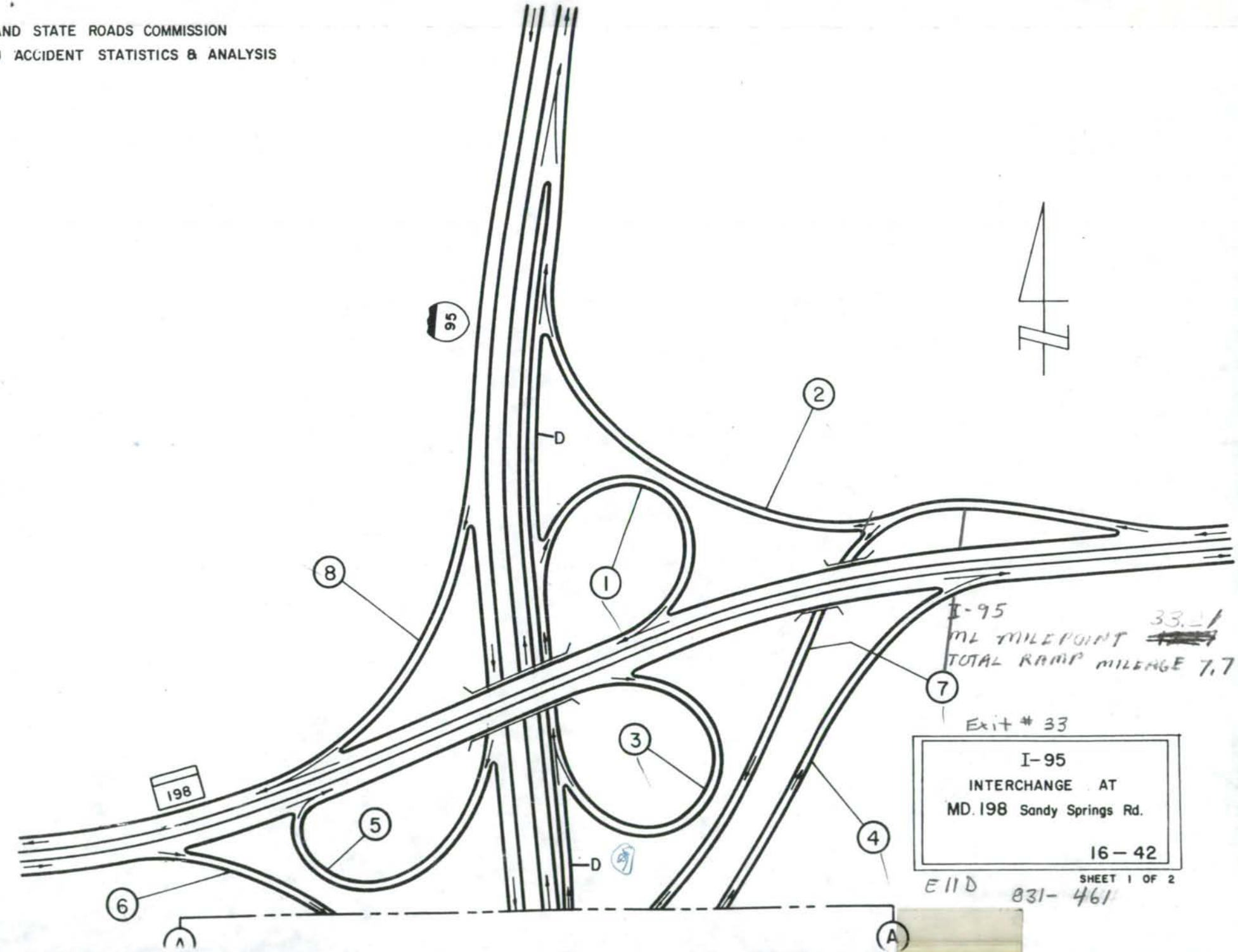

MARYLAND STATE ROADS COMMISSION
BUREAU ACCIDENT STATISTICS & ANALYSIS

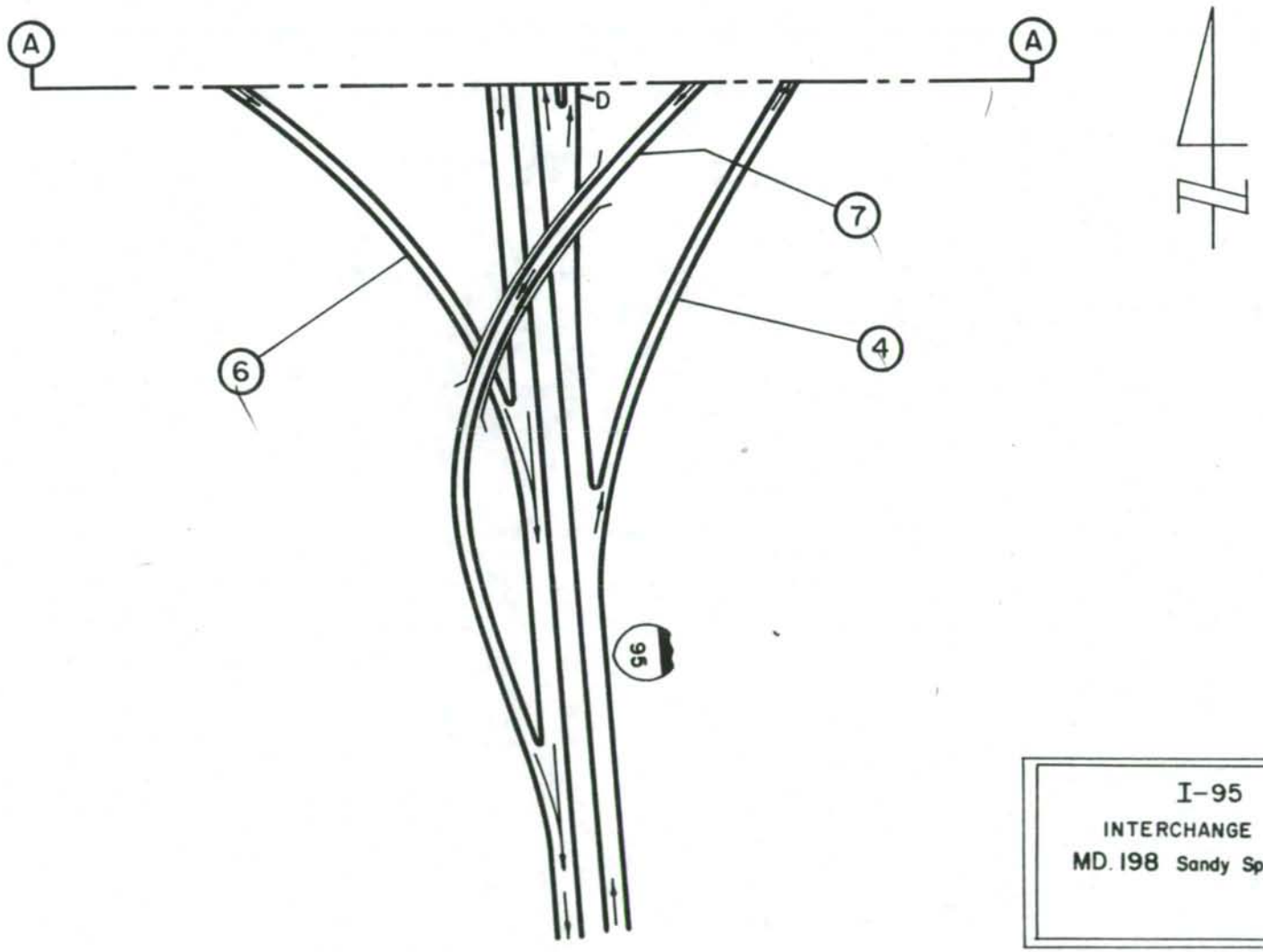

I-95
INTERCHANGE AT
MD. 198 Sandy Springs Rd.

16 — 42

SHEET 2 OF 2

SHA 51.3 - 8 Revised
4.83

AP0095001 3249

00-3 ST
2-26-01
GD/EF
BB/AL
9-25-97
A/T

MARYLAND STATE HIGHWAY ADMINISTRATION

ROAD INVENTORY SHEET

Party Chief AL
Recorder BB
Assistant
Map No./Dir. E11D / N
State Coordinates 831 – 461

Road No. Ramp #1
Road Name From Collector D to MD 198 WB ST RI
County P.G.
Date 9-30-93
Sheet No. 1 OF 1

SYSTEM: FED. AID. | FUNCT. CLASS. | HWY. SYS. | HPMS SAMPLE
TRAFFIC: PRKG. REST. | COM/IND. ACCESS

LINE DIAGRAM

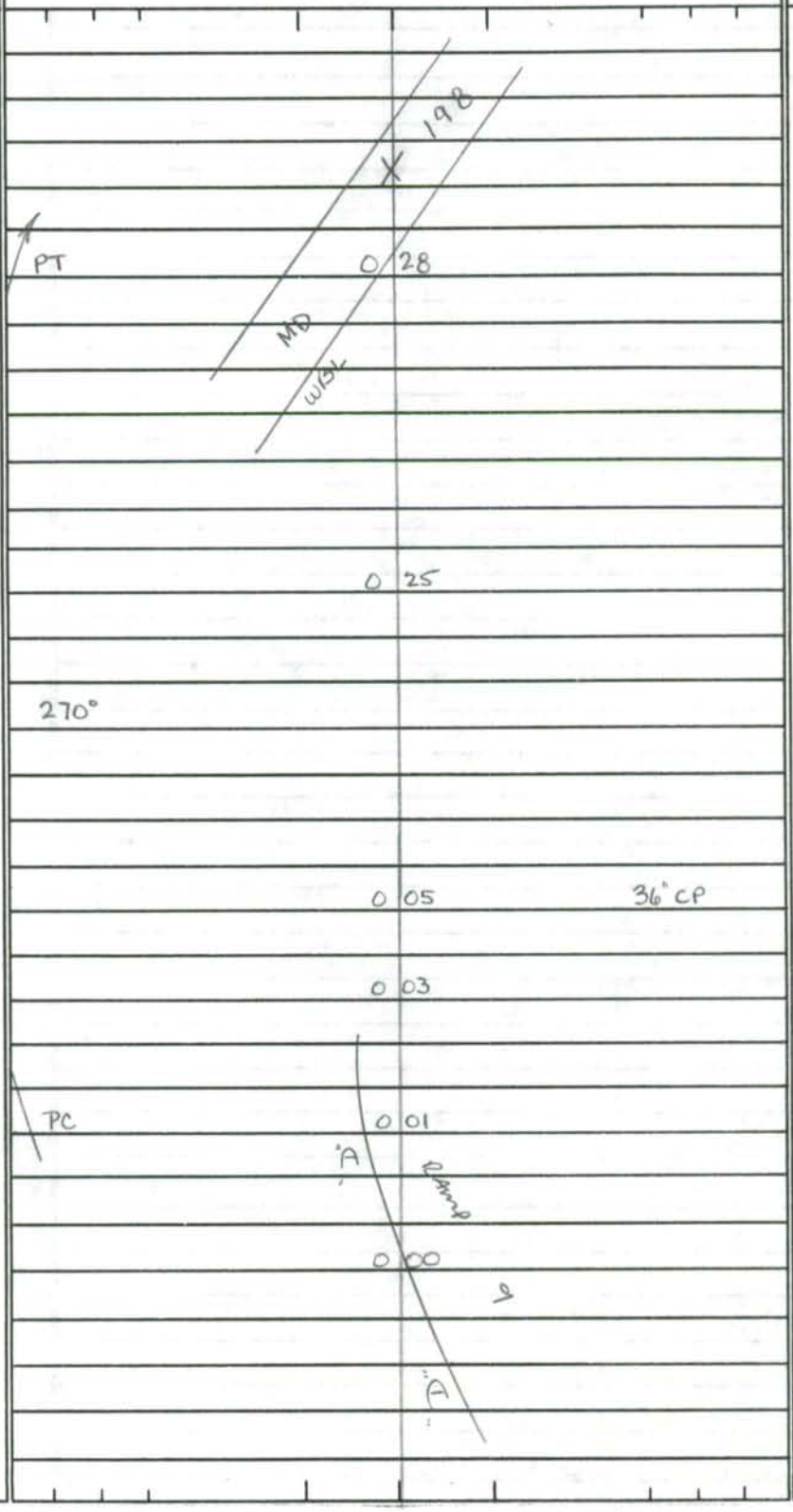

TRAFFIC: CONTROL | COM/IND. ACCESS | PRKG. REST.

PAVEMENT DATA

14' I
10' I shd RT
1 ML
16' I
J C-RT
10' I shd LT
1 ML
16' I
10' I shd RT
1 ML

TRAFFIC CODES
TRAFFIC CONTROLS: STOP SIGN=SS, TRAFFIC LIGHT=T.L., FLASHING RED BALL=F.R.

TRAFFIC CODES
PARKING RESTRICTIONS: A.M. PEAK, P.M. PEAK, A.M./P.M. PEAK, NO PARKING ANYTIME=N.P., COMM/IND. ACCESS=E

SYSTEM				TRAFFIC		LINE DIAGRAM	TRAFFIC			PAVEMENT DATA
FED. AID.	FUNCT. CLASS.	HWY. SYS.	HPMS SAMPLE	PRKG. REST.	COM/IND ACCESS		CONTROL	COM/IND ACCESS	PRKG. REST.	

SHA 51.3 - 8 Revised
4.83

RP0095002 3249

00-3ST
2-26-01
GD/EF

MARYLAND STATE HIGHWAY ADMINISTRATION

ROAD INVENTORY SHEET

BB/AL
9-25-97
ST RI.
A/T

Party Chief	AL	Road No.	Ramp # 2
Recorder	BB	Road Name	Ramp 7 to Collector D
Assistant		County	P.G.
Map No./Dir.	E11D / W	Date	9-30-93
State Coordinates	831-461	Sheet No.	1 OF 1

TRAFFIC CODES
TRAFFIC CONTROLS: STOP SIGN=SS, TRAFFIC LIGHT=T.L., FLASHING RED BALL=F.R.

TRAFFIC CODES
PARKING RESTRICTIONS: A.M. PEAK, P.M. PEAK, A.M./P.M. PEAK, NO PARKING ANYTIME=N.P., COMM/IND. ACCESS=E

SYSTEM: FED. AID.	SYSTEM: FUNCT CLASS.	SYSTEM: HWY. SYS.	SYSTEM: HPMS SAMPLE	TRAFFIC: PRKG. REST.	TRAFFIC: COM/IND. ACCESS	LINE DIAGRAM	TRAFFIC: CONTROL	TRAFFIC: COM/IND. ACCESS	TRAFFIC: PRKG. REST.	PAVEMENT DATA
						'D' 9				
						0 47				
						'D' RAMP				12' ~~J~~ I
										10' I shd RT
						PT 0 44				1ML
						0 43 96" CMP				
						90° 0 36				
										15' ~~J~~ I
										10' I shd RT
										4' I shd LT
						PC 0 08				1ML
						0 04				
						Ramp # 7				12' ~~J~~ I
										10' I shd RT
										1ML
						0 00				
						Ramp #7				

SYSTEM				TRAFFIC		LINE DIAGRAM	TRAFFIC			PAVEMENT DATA
FED. AID.	FUNCT. CLASS.	HWY. SYS.	HPMS SAMPLE	PRKG. REST.	COM/IND ACCESS		CONTROL	COM/IND ACCESS	PRKG. REST.	

SHA 51.3 - 8 Revised
4.83

RP00950033249

MARYLAND STATE HIGHWAY ADMINISTRATION

ROAD INVENTORY SHEET

00-3ST
2-26-01
GD/LF
BB/AL
9-25-97
ST R.I.

Party Chief AL
Recorder BB
Assistant
Map No./Dir. E11D / E
State Coordinates 831-461

Road No. Ramp # 3
Road Name MD 198 E.B. to Collector "D"
County P.G.
Date 9-30-93
Sheet No. 1 OF 1

TRAFFIC CODES
TRAFFIC CONTROLS: STOP SIGN=SS, TRAFFIC LIGHT=T.L., FLASHING RED BALL=F.R.

TRAFFIC CODES
PARKING RESTRICTIONS: A.M. PEAK, P.M. PEAK, A.M./P.M. PEAK, NO PARKING ANYTIME=N.P., COMM/IND. ACCESS=E

SYSTEM				TRAFFIC		LINE DIAGRAM	TRAFFIC			PAVEMENT DATA
FED. AID.	FUNCT CLASS.	HWY. SYS.	HPMS SAMPLE	PRKG. REST.	COM/IND. ACCESS		CONTROL	COM/IND. ACCESS	PRKG. REST.	
						"D" 9				
						PT 0 39			X	
						"D" RAMP				16' I
										10' I shd RT
										1ML
						0 34			X	
						270° 0 30 36" CP				16' I
										J C-RT
										10' I shd LT
										1ML
						0 03			X	
										16' I
										1ML
						PC MD 0 01				"J" C-RT
						0 00 E.B.L.			X	
						198				

SYSTEM				TRAFFIC		LINE DIAGRAM	TRAFFIC			PAVEMENT DATA
FED. AID.	FUNCT. CLASS.	HWY. SYS.	HPMS SAMPLE	PRK.G. REST.	COM/IND ACCESS		CONTROL	COM/IND ACCESS	PRK.G. REST.	

SHA 51.3 - 8 Revised
4.83

MARYLAND STATE HIGHWAY ADMINISTRATION

ROAD INVENTORY SHEET

RP0095004 3216
00-3ST
2-26-01
GO/EF

BB/AL
9-25-97
ST R.I.
A/T

Party Chief AL
Recorder BB
Assistant
Map No./Dir. E11 D / N
State Coordinates 831-461

Road No. Ramp #4
Road Name I-95 N.B. to MD 198 E.B.
County P.G.
Date 9-30-93
Sheet No. 1 OF 2

TRAFFIC CODES
TRAFFIC CONTROLS: STOP SIGN=SS, TRAFFIC LIGHT=T.L., FLASHING RED BALL=F.R.

TRAFFIC CODES
PARKING RESTRICTIONS: A.M. PEAK, P.M. PEAK, A.M./P.M. PEAK, NO PARKING ANYTIME=N.P., COMM/IND. ACCESS=E

SYSTEM				TRAFFIC		LINE DIAGRAM	TRAFFIC			PAVEMENT DATA
FED. AID.	FUNCT CLASS.	HWY. SYS.	HPMS SAMPLE	PRKG. REST.	COM/IND. ACCESS		CONTROL	COM/IND. ACCESS	PRKG. REST.	
										24' I
										10' I Shd RT
						PT 0 79				2 ML
						60°				
						PC 0 61				
						PT 0 32				24' ~~I~~ I
										10' I Shd RT
										4' I Shd LT
						45°				2 ML
						PC 0 14				
						0 09 60° CP				
						0 06				24' ~~I~~ I
										10' I Shd RT
						N.B. I-95				2 ML
						0 00				
						95				

RAMP #4 I95 / MD 198 2 OF 2

SYSTEM				TRAFFIC		LINE DIAGRAM	TRAFFIC			PAVEMENT DATA
FED. AID.	FUNCT. CLASS.	HWY. SYS.	HPMS SAMPLE	PRK.G. REST.	COM/IND ACCESS		CONTROL	COM/IND ACCESS	PRK.G. REST.	
										24' I
										10' I shd RT
										2ML

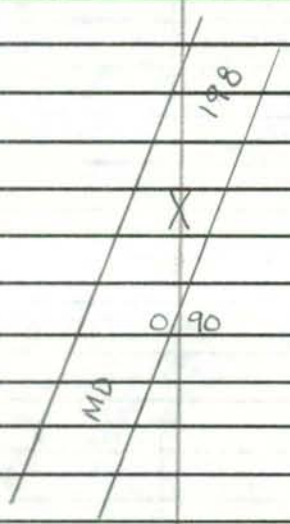

SHA 51.3 - 8 Revised
4.83

MARYLAND STATE HIGHWAY ADMINISTRATION

ROAD INVENTORY SHEET

RP0095005 3269
00-35T
2-26-01
GDIEF

Party Chief AL
Recorder BB
Assistant
Map No./Dir. E11D / S
State Coordinates 831-461

Road No. Ramp #5
Road Name I-95 SB to MD 198 E.B.
County P.G.
Date 9-30-93
Sheet No. 1 OF 1

BB/AL
9-25-97
ST R.I.

TRAFFIC CODES
TRAFFIC CONTROLS: STOP SIGN=SS, TRAFFIC LIGHT=T.L., FLASHING RED BALL=F.R.

TRAFFIC CODES
PARKING RESTRICTIONS: A.M. PEAK, P.M. PEAK, A.M./P.M. PEAK, NO PARKING ANYTIME=N.P., COMM/IND. ACCESS=E

SYSTEM				TRAFFIC		LINE DIAGRAM	TRAFFIC			PAVEMENT DATA
FED. AID.	FUNCT CLASS.	HWY. SYS.	HPMS SAMPLE	PRKG. REST.	COM/IND. ACCESS		CONTROL	COM/IND. ACCESS	PRKG. REST.	
						198 E.B.				
						PT 0 45 MD				14'I
										10' I shd RT 1ML
						0 42				
										14' ~~X~~ I
						240° 0 33 36" CP				J C-RT
										10' I shd LT
										1ML
						PC 0 10				
						E.B. MD 0 02 La. 198				
						#16200				
										14' I
										8' I shd RT 10
						H				1ML
						0 00				
						SEL. 95				

SYSTEM				TRAFFIC		LINE DIAGRAM	TRAFFIC			PAVEMENT DATA
FED. AID.	FUNCT. CLASS.	HWY. SYS.	HPMS SAMPLE	PRK.G. REST.	COM/IND ACCESS		CONTROL	COM/IND ACCESS	PRK.G. REST.	

SHA 51.3 - 8 Revised
4.83

MARYLAND STATE HIGHWAY ADMINISTRATION

ROAD INVENTORY SHEET

RP0095006 3227
00-35T 3274
2-26-01
EDIEF

Party Chief AL
Recorder BB
Assistant
Map No./Dir. E11D / E
State Coordinates 831-461

Road No. Ramp #6
Road Name MD 198 EB to I-95 SB.
County P.G.
Date 9-30-93
Sheet No. 1 OF 2

BB/AL
9-25-97
ST P.I.
A/T

TRAFFIC CODES
TRAFFIC CONTROLS: STOP SIGN=SS, TRAFFIC LIGHT=T.L., FLASHING RED BALL=F.R.

TRAFFIC CODES
PARKING RESTRICTIONS: A.M. PEAK, P.M. PEAK, A.M./P.M. PEAK, NO PARKING ANYTIME=N.P., COMM/IND. ACCESS=E

SYSTEM				TRAFFIC		LINE DIAGRAM	TRAFFIC			PAVEMENT DATA
FED. AID.	FUNCT CLASS.	HWY. SYS.	HPMS SAMPLE	PRKG. REST.	COM/IND. ACCESS		CONTROL	COM/IND. ACCESS	PRKG. REST.	
						PT 0 51				15'I
										10' I Shd RT
						0 49				1ML
						Ramp #7				
						45° 0 47				
						#16202				
						Ramp #7				
						0 42 60"CP				
						PC 0 36				
						PT 0 23				
						80°				15' ~~I~~ I
										10' I Shd RT
						PC 0 09				4' I Shd LT
										1ML
						0 05				
						MD				12' I
										10' I Shd RT
										1ML
						0 00 X				
						E.B.L. 198				

RAMP 6

I 95 / MD 198

LINE DIAGRAM

SYSTEM				TRAFFIC		TRAFFIC			PAVEMENT DATA
FED. AID.	FUNCT. CLASS.	HWY. SYS.	HPMS SAMPLE	PRK.G. REST.	COM/IND ACCESS	CONTROL	COM/IND ACCESS	PRK.G. REST.	

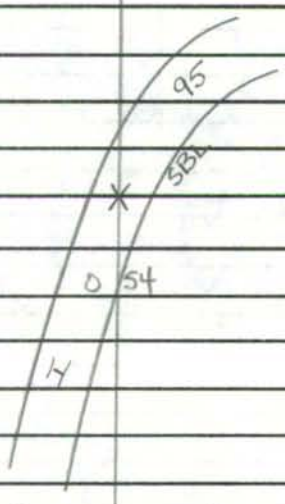

15'I

10'I Shd RT

1ML

SHA 51.3 - 8 Revised
4.83

MARYLAND STATE HIGHWAY ADMINISTRATION

ROAD INVENTORY SHEET

RP0095007 3179
00-35T
2-26-01
GD/EF

Party Chief AL
Recorder BB
Assistant
Map No./Dir. E11D / W
State Coordinates 831-461

Road No. Ramp # 7
Road Name MD 198 WB to I-95 SB
County P.G.
Date 9-30-93
Sheet No. 1 OF 2

BB/AL
9-25-97
ST R.I.

SYSTEM: FED. AID. | FUNCT CLASS. | HWY. SYS. | HPMS SAMPLE
TRAFFIC: PRKG. REST. | COM/IND. ACCESS

LINE DIAGRAM

TRAFFIC: CONTROL | COM/IND. ACCESS | PRKG. REST.

PAVEMENT DATA

TRAFFIC CODES
TRAFFIC CONTROLS: STOP SIGN=SS, TRAFFIC LIGHT=T.L., FLASHING RED BALL=F.R.

TRAFFIC CODES
PARKING RESTRICTIONS: A.M. PEAK, P.M. PEAK, A.M./P.M. PEAK, NO PARKING ANYTIME=N.P., COMM/IND. ACCESS=E

0 59
198
PT
18'± overhead
61' Pillar to Pillar
0 54
0 52
0 51
#16201
MD
180°
16.6 overhead
61' Pillar to Pillar
#2
Ramp
0 37
0 31
PC
0 10
MD
0 00
WBL
198

24' ~~I~~ I
10' I shd RT
4' I shd LT
2 mL
24' I
10' I shd RT
~~4' I shd LT~~
2 mL

SYSTEM				TRAFFIC		LINE DIAGRAM	TRAFFIC			PAVEMENT DATA
FED. AID.	FUNCT. CLASS.	HWY. SYS.	HPMS SAMPLE	PRKG. REST.	COM/IND ACCESS		CONTROL	COM/IND ACCESS	PRKG. REST.	

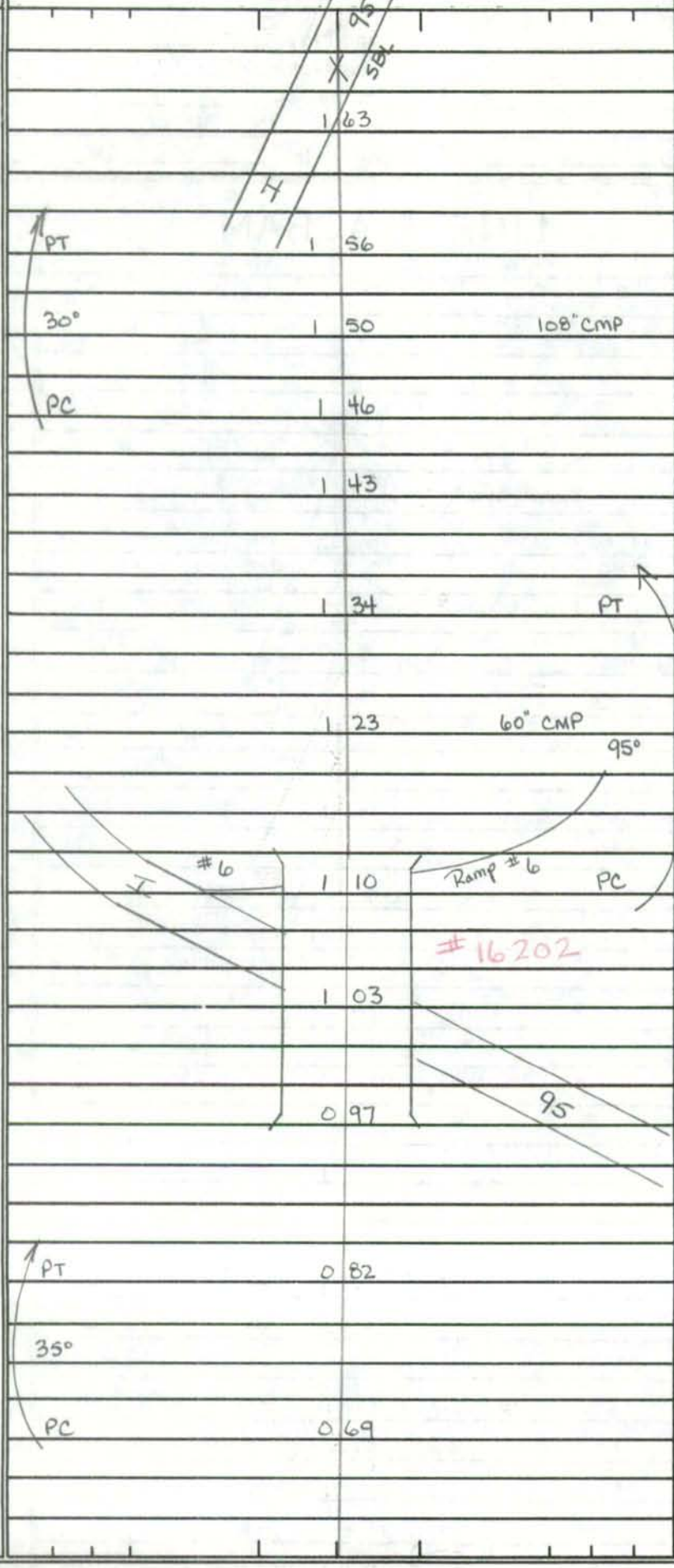

14' I
10' I Shd RT
1ML
24' ~~J~~ I
on Taper to
14' I
10' I Shd RT
4' I Shd LT
1ML

24' ~~J~~ I
10' I Shd RT
4' I Shd LT
2mL

SHA 51.3 - 8 Revised
4.83

MARYLAND STATE HIGHWAY ADMINISTRATION

ROAD INVENTORY SHEET

RP00950083297
00-3ST
2-26-01
GD/EF

BB/AL
9-25-97
ST R.I.
A/T

Party Chief AL
Recorder BB
Assistant
Map No./Dir. E11 D / S
State Coordinates 831-461

Road No. Ramp # 8
Road Name I-95 SB to MD 198 WB
County P.G.
Date 9-30-93
Sheet No. 1 OF 1

TRAFFIC CODES
TRAFFIC CONTROLS: STOP SIGN=SS, TRAFFIC LIGHT=T.L., FLASHING RED BALL=F.R.

TRAFFIC CODES
PARKING RESTRICTIONS: A.M. PEAK, P.M. PEAK, A.M./P.M. PEAK, NO PARKING ANYTIME=N.P., COMM/IND. ACCESS=E

SYSTEM				TRAFFIC		LINE DIAGRAM	TRAFFIC			PAVEMENT DATA
FED. AID.	FUNCT CLASS.	HWY. SYS.	HPMS SAMPLE	PRKG. REST.	COM/IND. ACCESS		CONTROL	COM/IND. ACCESS	PRKG. REST.	
						198 WBL MD 0 50 PT 0 42 0 39 80° PC 0 26 0 07 H 0 00 SBL 95				12' I 10' I shd RT 1ML 15' I 10' I shd RT 4' I shd LT 1ML 12' I 10' I shd RT 1ML

SYSTEM				TRAFFIC		LINE DIAGRAM	TRAFFIC			PAVEMENT DATA
FED. AID.	FUNCT. CLASS.	HWY. SYS.	HPMS SAMPLE	PRKG. REST.	COM/IND ACCESS		CONTROL	COM/IND ACCESS	PRKG. REST.	

SHA 51.3 - 8 Revised
4.83

MARYLAND STATE HIGHWAY ADMINISTRATION

ROAD INVENTORY SHEET

RP0095009 3249
00-3ST
2-26-01
GD/EF

BB/AL
9-25-97
ST R.I.
A/T

Party Chief	AL	Road No.	Ramp #9
Recorder	BB	Road Name	Collector "D"
Assistant		County	P.G.
Map No./Dir.	E11D / N	Date	9-30-93
State Coordinates	831-461	Sheet No.	1 OF 2

TRAFFIC CODES
TRAFFIC CONTROLS: STOP SIGN=S.S., TRAFFIC LIGHT=T.L., FLASHING RED BALL=F.R.

TRAFFIC CODES
PARKING RESTRICTIONS: A.M. PEAK, P.M. PEAK, A.M./P.M. PEAK, NO PARKING ANYTIME=N.P., COMM/IND. ACCESS=E

SYSTEM				TRAFFIC		LINE DIAGRAM	TRAFFIC			PAVEMENT DATA
FED. AID.	FUNCT CLASS.	HWY. SYS.	HPMS SAMPLE	PRKG. REST.	COM/IND. ACCESS		CONTROL	COM/IND. ACCESS	PRKG. REST.	

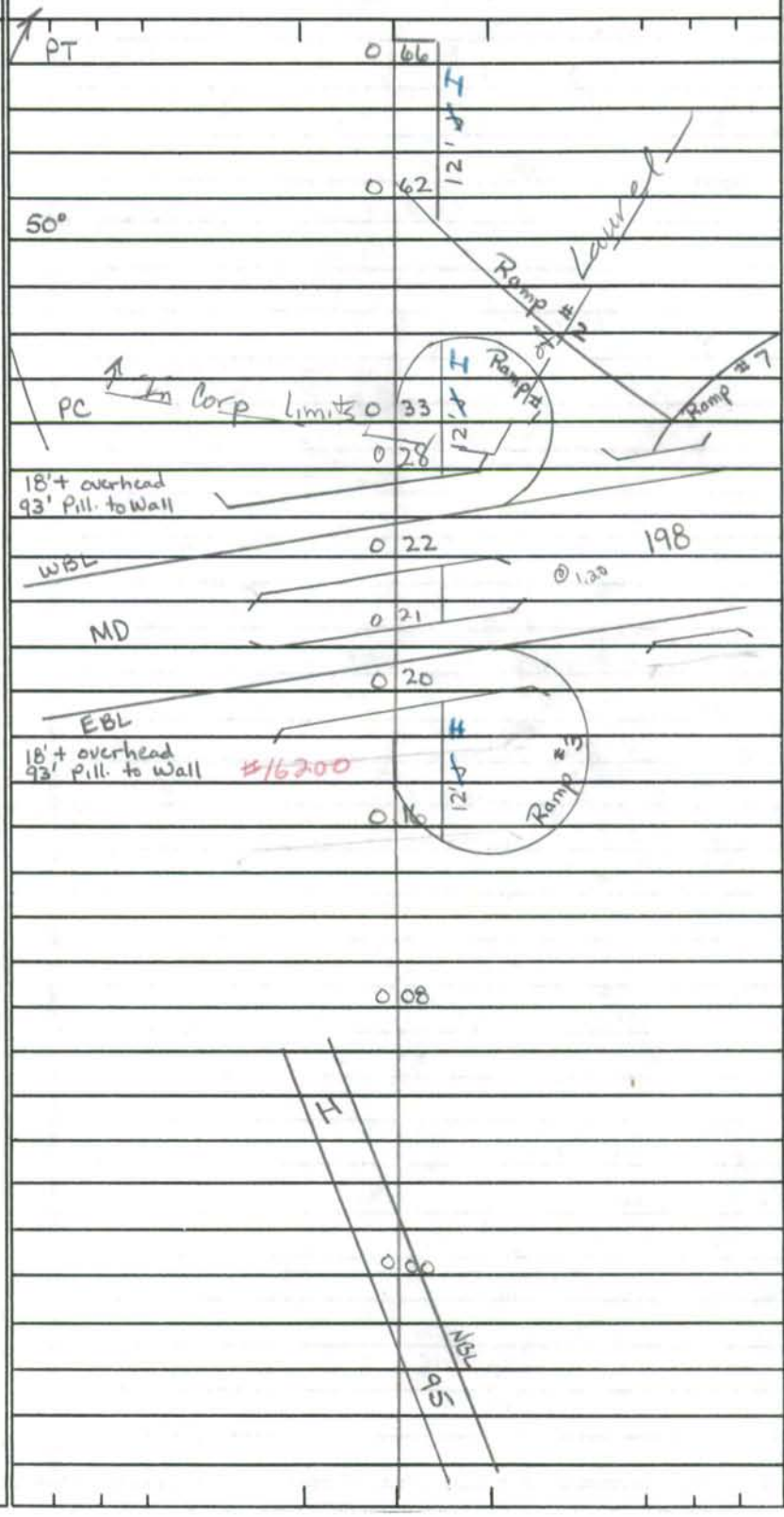

15' ~~S~~ I
10' I shd RT
4' I shd LT
1ML

12' ~~S~~ I
10' I shd RT
1ML

SYSTEM				TRAFFIC		LINE DIAGRAM	TRAFFIC			PAVEMENT DATA
FED. AID.	FUNCT. CLASS.	HWY. SYS.	HPMS SAMPLE	PRKG. REST.	COM/IND ACCESS		CONTROL	COM/IND ACCESS	PRKG. REST.	

12' J I
10' I Shd RT
1ML

15' J I
10' I Shd RT
4 I Shd LT
1ML

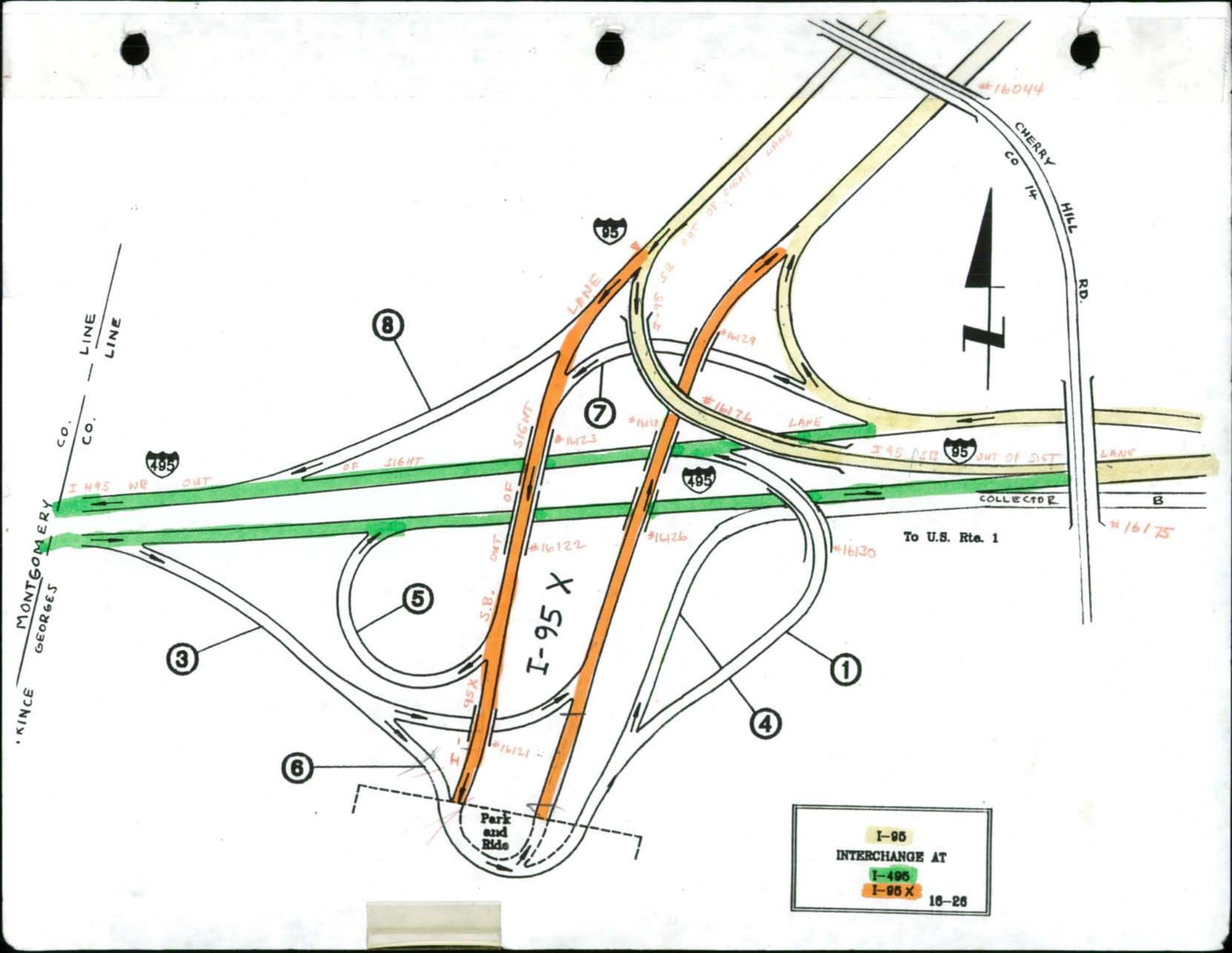

I-95
INTERCHANGE AT
I-495
I-95 X
16-26

SHA 51.3 - 8 Revised 4.83

s/L not posted

SR-01
99-10 ST
ST RI-97

MARYLAND STATE HIGHWAY ADMINISTRATION

ROAD INVENTORY SHEET

Party Chief	GD	Road No.	I-95X
Recorder	EF	Road Name	
Assistant		County	P.G.
Map No./Dir.	F-11B / N	Date	8-17-01
State Coordinates	814-430	Sheet No.	1 OF 2

TRAFFIC CODES: TRAFFIC CONTROLS: STOP SIGN-SS, TRAFFIC LIGHT-T.L., FLASHING RED BALL-F.R.

TRAFFIC CODES: PARKING RESTRICTIONS: A.M. PEAK, P.M. PEAK, A.M./P.M. PEAK, NO PARKING ANYTIME-N.P., COMM/IND. ACCESS-E

SYSTEM: NHS; Urban Interstate; State Primary

FUNCT CLASS | HWY. SYS | HPMS SAMPLE: 000952400030; 10095X000093

TRAFFIC: PRKG. REST. | COM/IND ACCESS

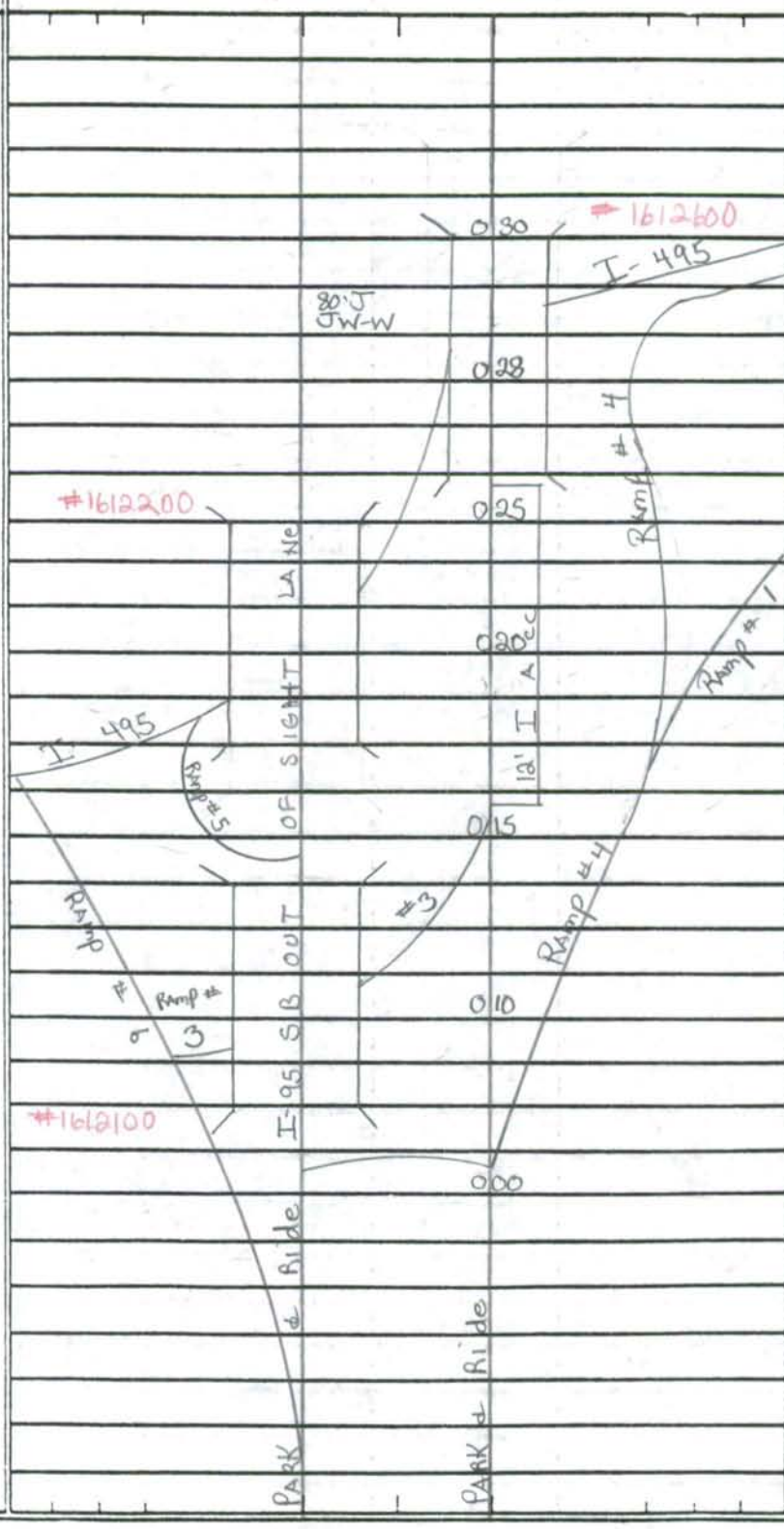

TRAFFIC: CONTROL | COM/IND ACCESS | PRKG. REST.

PAVEMENT DATA:

36'I
10'I SHD-RT
36'I SHD-LT
2ML

24'I
10'I SHD-RT
30'I SHD-LT
2ML

12'I
10'I SHD-RT
1ML

COUNTY P6 ROAD NO. I 95X PAGE 2 OF 2

SYSTEM				TRAFFIC		LINE DIAGRAM	TRAFFIC			PAVEMENT DATA
	FUNCT. CLASS	HWY SYS	HPMS SAMPLE	PRKG. REST.	COM/IND ACCESS		CONTROL	COM/IND ACCESS	PRKG. REST.	
NHS	Urban Interstate	State Primary	000952400041							
			000952400030							

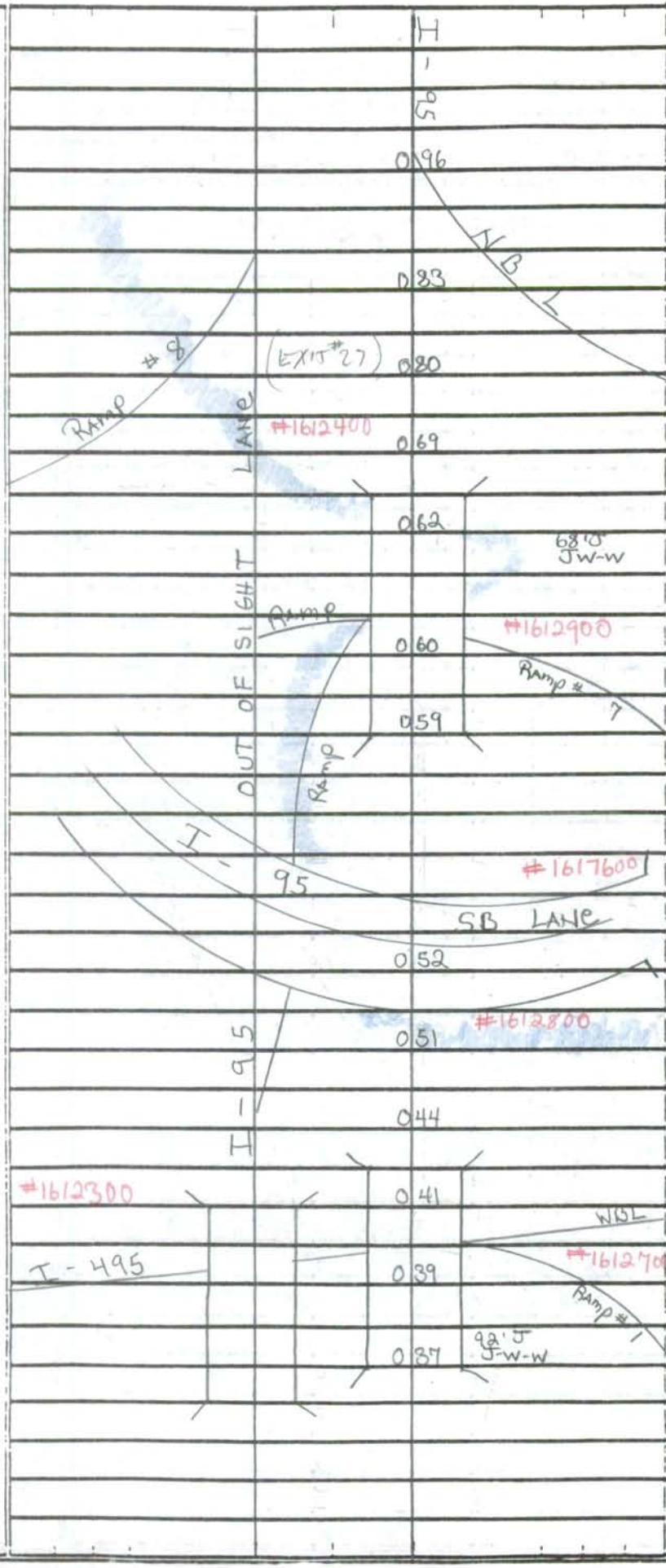

Traffic	Pavement Data
24'I RT 12'I LT; 10'I SHD OUT LT; 10'I SHD IN RT; 22'I SHD IN LT; 99'NB MED 3ML	24'I; 10'I SHD-LT; 2ML
24'I RT 12'J LT; 30'J SHD OUT RT; 10'I SHD OUT LT; 12'I SHD IN RT; 22'I SHD IN LT; 99'NB MED 3ML	24'I; 30'I SHD-RT; 12'I SHD-LT; 2ML
24'I RT 12'J LT; 2-10'I SHDS OUT; 36'J SHD IN LT; 30'J SHD IN RT; 99'NB MED 3ML	24'I; 10'I SHD-RT; 30'I SHD-LT; JW-LT; 2ML
30'I RT 12'J LT; 10'J SHD OUT RT; 10'I SHD IN LT; 2-36'J SHD IN; 99'NB MED; 3ML	36'I; 10'I SHD-RT; 36'I SHD-LT; 2ML

SR-01

SHA 51.3 - 8 Revised
4.83

MARYLAND STATE HIGHWAY ADMINISTRATION

ROAD INVENTORY SHEET

Party Chief GD
Recorder EF
Assistant
Map No./Dir. F-11 B / SW
State Coordinates 814-436

Road No. I-95X
Road Name SB OUT OF SIGHT LANE
County P.G.
Date 8-16-01
Sheet No. 1 OF 3

TRAFFIC CODES
TRAFFIC CONTROLS: STOP SIGN-SS, TRAFFIC LIGHT-T.L., FLASHING RED BALL-F.R.

PARKING RESTRICTIONS: A.M. PEAK, P.M. PEAK, A.M./P.M. PEAK, NO PARKING ANYTIME-N.P., COMM/IND. ACCESS-I

SYSTEM				TRAFFIC		LINE DIAGRAM	TRAFFIC			PAVEMENT DATA
	FUNCT CLASS	HWY SYS	HPMS SAMPLE	PREG. REST.	COMM/IND ACCESS		CONTROL	COMM/IND ACCESS	PREG. REST.	
										36'I
										10'I SHO-RT
										22'I SHO-LT
										3ML
						0 44				X
						#1612400 PAINT 0 43 BRANCH				
										24'I
										10'I SHO-RT
										12'I SHO-LT
										2ML
						0 21				X
										24'I
										10'I SHO-RT
										2ML
						0 00				X
						I-95 SB OUT OF SIGHT LANE				

COUNTY P6 ROAD NO. I95X 0.0 S.L. PAGE 2 OF 3

SYSTEM				TRAFFIC		LINE DIAGRAM	TRAFFIC			PAVEMENT DATA
	FUNCT CLASS	HWY SYS	NPMS SAMPLE	PRKG REST	COM/IND ACCESS		CONTROL	COM/IND ACCESS	PRKG. REST.	
						STR #1612300				
						77'J JW-W 0.97				
						WB OUT OF SIGHT LANE				12'J
						I → 0.96 495				10'I SHD-RT
										10-36'J VAR SHD-LT
										1ML
						0.93				X
						FR I-95 NB RAMP # 7				
					E	0.87		E		12'I
										2-22'J SHDs
										1ML
						0.74				X
						TO I-495 WBL RAMP # 8				
										12'I
										22'I SHD-LT
										1ML
						0.52				X
										36'I
										10'I SHD-RT
										22'I SHD-LT
										3ML

SHA 51.3 - 8 Revised
4.83

MARYLAND STATE HIGHWAY ADMINISTRATION

ROAD INVENTORY SHEET

Party Chief: GD
Recorder: EF
Assistant:
Map No./Dir.: F-11 B / SW
State Coordinates:

Road No.: I-95X
Road Name: SB OUT OF SIGHT LANE
County: P.G.
Date: 8-16-01
Sheet No.: 3 OF 3

TRAFFIC CODES
TRAFFIC CONTROLS: STOP SIGN-SS, TRAFFIC LIGHT=T.L., FLASHING RED BALL=F.R.

TRAFFIC CODES
PARKING RESTRICTIONS: A.M. PEAK, P.M. PEAK, A.M./P.M. PEAK, NO PARKING ANYTIME-N.P., COMM/IND. ACCESS=E

SYSTEM				TRAFFIC		LINE DIAGRAM	TRAFFIC			PAVEMENT DATA
	FUNCT CLASS	HWY SYS	HPMS SAMPLE	PRKG. REST.	COM/IND ACCESS		CONTROL	COM/IND ACCESS	PRKG. REST.	

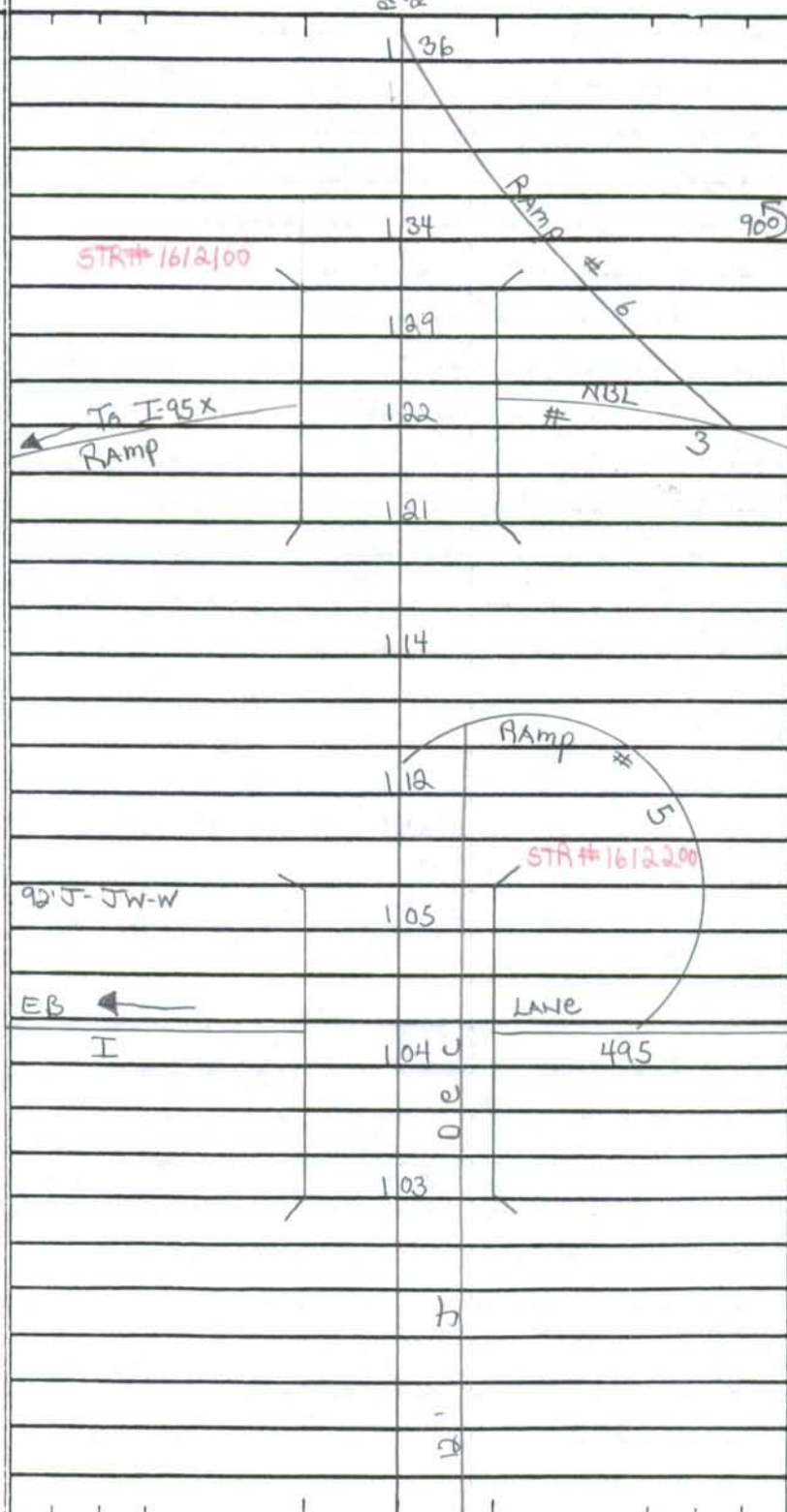

15'I
10'I SHD-RT
4'E SHD-LT
1ML

15'I
10'I SHD-RT
4'I SHD-LT
JWALL LT
1ML

12'J
10'I SHD-RT
10-36'J VAR SHD-LT
1ML

COUNTY _____ ROAD NO. _____ PAGE ___ OF ___

SYSTEM				TRAFFIC		LINE DIAGRAM		TRAFFIC			PAVEMENT DATA
	FUNCT. CLASS	HWY SYS	HPMS SAMPLE	PRKG REST	COM/IND ACCESS			CONTROL	COM/IND ACCESS	PRKG. REST.	