Prince Georges Co.

State Roads

Book 1 of ~~3~~ 4

US 1 - ~~I-95~~
US 50

SHA 51.3 - 8 Revised 4.83

MARYLAND STATE HIGHWAY ADMINISTRATION

ROAD INVENTORY SHEET

SR-01
01-12 ST
2-12-02
GD/EF

01-26, 32, 14 ST
2-13-02
GD/EF

Party Chief	GD	Road No.	US 1
Recorder	EF	Road Name	RHODE ISLAND AVE
Assistant		County	PRINCE GEORGES
Map No./Dir.	F11C F11D / N	Date	7-10-01
State Coordinates	810-398	Sheet No.	1 OF 42

TRAFFIC CODES: TRAFFIC CONTROLS: STOP SIGN-SS, TRAFFIC LIGHT=T.L., FLASHING RED BALL=F.R.

TRAFFIC CODES: PARKING RESTRICTIONS: A.M. PEAK, P.M. PEAK, A.M./P.M. PEAK, NO PARKING ANYTIME-N.P., COMM/IND. ACCESS=E

SYSTEM: FUNCT CLASS / HWY SYS / HPMS SAMPLE — TRAFFIC: PRKG. REST. / COM/IND ACCESS — LINE DIAGRAM — TRAFFIC: CONTROL / COM/IND ACCESS / PRKG. REST. — PAVEMENT DATA

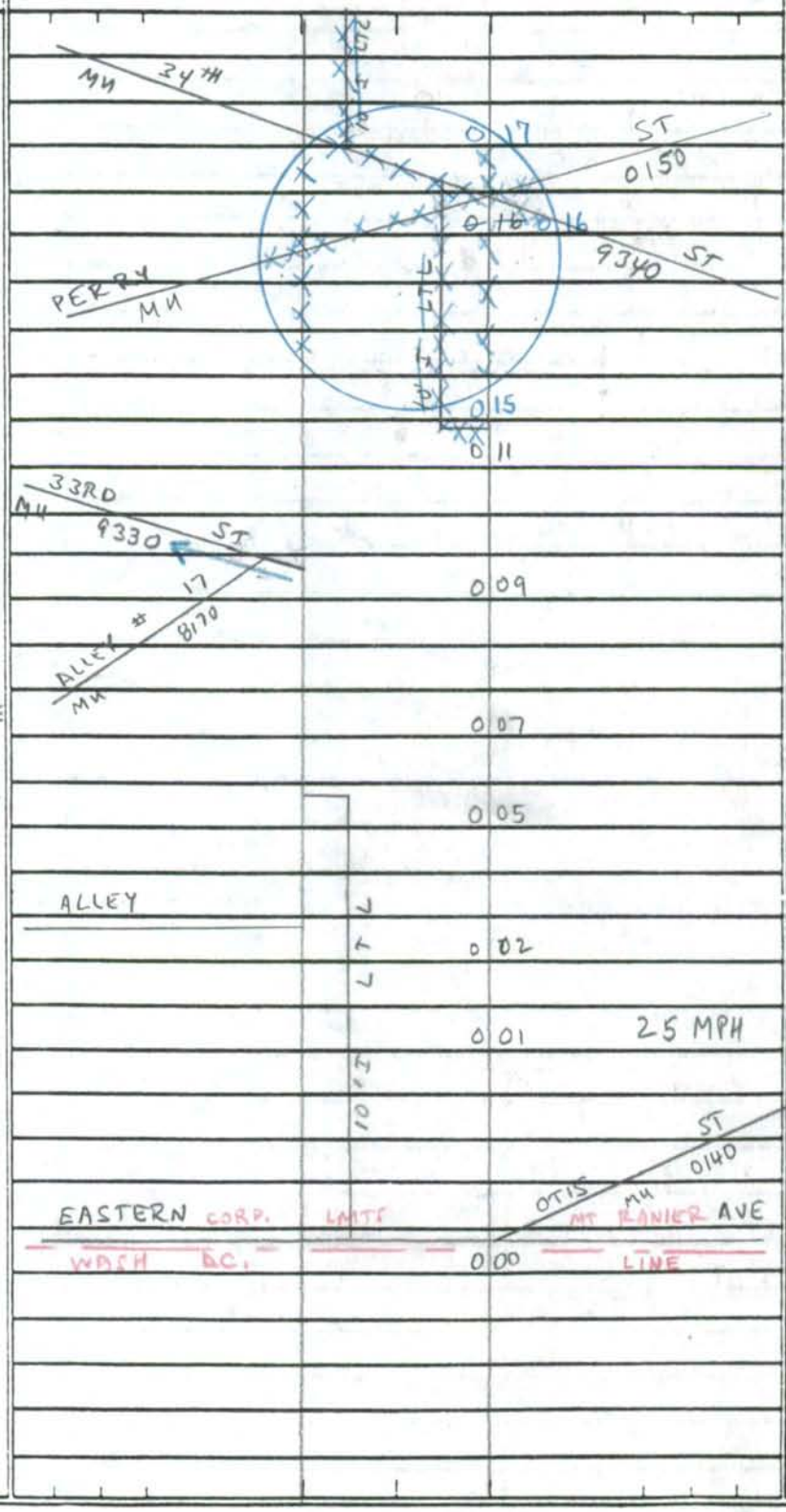

Line	Pavement Data
	2-28'I
	2'J SHD IN
	60' GRS MED
	JC-C
	2ML
	2-24'I
	2-10'I SHD OUT
	4' GRS MED
	J C-C
	4ML

LINE DIAGRAM

SYSTEM: FUNCT. CLASS	SYSTEM: HWY SYS	SYSTEM: HPMS SAMPLE	TRAFFIC: PRKG REST	TRAFFIC: COM/IND ACCESS	LINE DIAGRAM	TRAFFIC: CONTROL	TRAFFIC: COM/IND ACCESS	TRAFFIC: PRKG. REST.	PAVEMENT DATA
URBAN OTHER PRINCIPAL ARTERIAL	STATE SECONDARY				0 52				2-24' I
					LT L				2-4' I SHD OUT
				E	0 51		E		16' GRS MED
					10' I				
					.38 TH ST				J C-C
					MD 0 48 208	TL			4 ML
					LT L SPUR: .04/20' I J C-C				
				E	0 44				
					10' I				
					0 42		E		
					PLACE 0370 37 TH MU				
					CORP LMTS BRENTWOOD				
				E	CORP LMTS 0 39 MT RAINIER		4' J S		
				4' J S	0 38 MT RAINIER P.O.				
					0 36				
					LT L				
				E	0 35				2-24' I
					10' I				2-10' I SHD OUT
					37 TH ST				14' GRS MED
					0 34 MU 9370	TL			J C-C
									4 ML
					0 23 MT RAINIER P.D.				
					0 20 Bus. Sta.	TL	E		
					LT L				~~2-24' I~~
					ALLEY # 16		15' J S		~~2-10' I SHD OUT~~
					MU 8160 0 19				~~4' J MED~~
									~~J C-C~~
									~~4 ML~~

SHA 51.3 - 8 Revised
4.83

MARYLAND STATE HIGHWAY ADMINISTRATION

ROAD INVENTORY SHEET

Party Chief: GD
Recorder: EF
Assistant:
Map No./Dir.: F11D / N
State Coordinates:

Road No.: US 1
Road Name: RHODE ISLAND AVE
County: PG
Date: 7/10/01
Sheet No.: 3 OF 42

TRAFFIC CODES: STOP SIGN=SS, TRAFFIC LIGHT=T.L., FLASHING RED BALL=F.R.

TRAFFIC CODES: PARKING RESTRICTIONS: A.M. PEAK, P.M. PEAK, A.M./P.M. PEAK, NO PARKING ANYTIME=N.P., COMM/IND. ACCESS=E

SYSTEM: FUNCT CLASS / HWY SYS / HPMS SAMPLE — TRAFFIC: PRKG. REST. / COM/IND ACCESS

URBAN OTHER PRINCIPAL ARTERIAL
STATE SECONDARY

5 E
4' J S
4 E

LINE DIAGRAM

10' I
0 75
0 71
10' I LT L
0 69
UTAH AVE
MU 0 68 0150
10' I LT L
0 66 35 MPH
0 63
BUNKER HILL RD
0 61 MU 0030
(SHEPHERD ST)
MU 0111 0 60
0 59
39TH ST
0 54 MU 0391

TRAFFIC: CONTROL / COM/IND ACCESS / PRKG. REST.

E
4' J S

PAVEMENT DATA:
2-24' I
2-4' I SHD OUT
16' GRS MED
J C-C
4ML

SYSTEM: FUNCT CLASS	SYSTEM: HWY SYS	SYSTEM: HPMS SAMPLE	TRAFFIC: PRKG REST	TRAFFIC: COM/IND ACCESS	LINE DIAGRAM	TRAFFIC: CONTROL	TRAFFIC: COM/IND ACCESS	TRAFFIC: PRKG. REST.	PAVEMENT DATA
URBAN OTHER PRINCIPAL ARTERIAL	STATE SECONDARY				1 00				
					LTL				
					10' I				
					WALLACE RD				
					MU 0052 0 97				
					LTL				
					10' I				
					0 94		E		
					LTL 0 91				
					10' I				
					WEBSTER ST				
				4' J S	MU 0 88 0060		4' J S		
					LTL N. BRENTWOOD				
					BRENTWOOD				
					CORP LMTS OF				
				E	CORP LMTS OF 0 85				
					10' I				
					0 83				
				E	0 82		E		
									2-24' I
					VOLTA AVE				2-10' I SHD OUT
					MU 0 79 0170				16' GRS MED
									J C-C
									4 ML

SHA 51.3 - 8 Revised
4.83

MARYLAND STATE HIGHWAY ADMINISTRATION

ROAD INVENTORY SHEET

Party Chief	GD	Road No.	US 1
Recorder	EF	Road Name	RHODE ISLAND AVE
Assistant		County	PG
Map No./Dir.	FIID / N	Date	7/10/01
State Coordinates		Sheet No.	5 OF 42

TRAFFIC CODES
TRAFFIC CONTROLS: STOP SIGN-SS, TRAFFIC LIGHT=T.L., FLASHING RED BALL-F.R.

TRAFFIC CODES
PARKING RESTRICTIONS: A.M. PEAK, P.M. PEAK, A.M./P.M. PEAK, NO PARKING ANYTIME-N.P., COMM/IND. ACCESS=E

SYSTEM: FUNCT CLASS, HWY SYS, NPMS SAMPLE — TRAFFIC: PRKG. REST., COM/IND ACCESS

URBAN OTHER PRINCIPAL ARTERIAL

STATE SECONDARY

7 E

4' SCS

3 E

LINE DIAGRAM

1 28

1 27

LTL

10' I

1 26

ACCEL

41ST ST — CHARLES L. ARMENTROUT DR

MU 9415 — 1 24 CO 5562 — TL

LTL

RTC

10' I

1 22

SIGN: WELCOME TO HYATSVILLE — 1 18

STR #16005

1 15

CORP LMTS — HYATTSVILLE

CORP LMTS — 1 14 — N. BRENTWOOD

NORTHWEST — BRANCH

1 13

32' J, JC-C 5' J SDWK — 32' I, JC-C 5' J SDWK

1 07

1 03

TRAFFIC: CONTROL, COM/IND. ACCESS, PRKG. REST.

4' J S

E

PAVEMENT DATA

2-24' I

2-4' I SHD OUT

16'-40'

VAR GRS MED

J C-C

4ML

SYSTEM: FUNCT. CLASS	SYSTEM: HWY SYS	SYSTEM: HPMS SAMPLE	TRAFFIC: PRKG. REST.	TRAFFIC: COM/IND ACCESS	LINE DIAGRAM	TRAFFIC: CONTROL	TRAFFIC: COM/IND ACCESS	TRAFFIC: PRKG. REST.	PAVEMENT DATA
URBAN OTHER PRINCIPAL ARTERIAL	STATE SECONDARY				43RD AVE (#1)				
					MU 9431				
					1 52				
					12' I LTL				
				E	1 49				
									2-24' I
				E	1 46				J C-C
					12' I LTL		4' J S		4' J MED
					42 PL				4 ML
					MU 9423				
					1 43			X	
					AVE 0390				
					CRITTENDEN ST				
					MU 0090				
				4' J S	CRITTENDEN ST 0091	TL			
					1 42				
					42 PL				
					MU				
					12' I LTL				
					(RAILROAD MU)				
					1 38				
					BRAXTON PL				
					MU 0040				
					1 37				
				7 E					2-24' I
									2-10' I SHD OUT
									16'-40'
					(BRAXTON PL)				VAR GRS MED
					MU 0040				J C-C
					1 29				4 ML

SHA 51.3 - 8 Revised
4.83

MARYLAND STATE HIGHWAY ADMINISTRATION

ROAD INVENTORY SHEET

Party Chief: GD
Recorder: EF
Assistant:
Map No./Dir.: FIID / N
State Coordinates:

Road No.: US 1
Road Name: RHODE ISLAND AVE / BALTIMORE AVE
County: PG
Date: 7/10/01
Sheet No.: 7 OF 42

TRAFFIC CODES
TRAFFIC CONTROLS: STOP SIGN=SS, TRAFFIC LIGHT=T.L., FLASHING RED BALL=F.R.

TRAFFIC CODES
PARKING RESTRICTIONS: A.M. PEAK, P.M. PEAK, A.M./P.M. PEAK, NO PARKING ANYTIME=N.P., COMM/IND. ACCESS=E

SYSTEM: FUNCT CLASS	SYSTEM: HWY SYS	SYSTEM: HPMS SAMPLE	TRAFFIC: PRKG. REST.	TRAFFIC: COM/IND ACCESS	LINE DIAGRAM	TRAFFIC: CONTROL	TRAFFIC: COM/IND ACCESS	TRAFFIC: PRKG. REST.	PAVEMENT DATA
URBAN OTHER PRINCIPAL ARTERIAL	STATE SECONDARY				BALTIMORE AVE				
					172 PT				45'I
									J C-C
					30°				4ML
					FARRAGUT ST (#1)				
					MU → 0121 170 PC	TL			X
					SPUR: .01/16'I J C-C				
					RHODE ISLAND AVE				
					169				
							4' SJ		
					163				
					15'I BUS 6 A.				50'I
									J C-C
									4ML
				4' SJ	PG CO JUSTICE CENTER 158				X
					HYATTSVILLE				
					156 25 MPH				2-24'I
									J C-C
									4'J MED
									4 ML

SYSTEM: FUNCT. CLASS	SYSTEM: HWY SYS	SYSTEM: HPMS SAMPLE	TRAFFIC: PRKG. REST.	TRAFFIC: COM/IND ACCESS	LINE DIAGRAM	TRAFFIC: CONTROL	TRAFFIC: COM/IND ACCESS	TRAFFIC: PRKG. REST.	PAVEMENT DATA
URBAN OTHER PRINCIPAL ARTERIAL	STATE SECONDARY				JEFFERSON ST				SEE NEXT PAGE
					MU 0180 1 97	TL		X	
				E	1 92		E		
					1 90				
					10' I LTL HAMILTON ST (#2)				
					1 88 MU 0152	TL			50' I
									J C-C
									4 ML
				4' J S			4' J S		
				E	1 84		E	X	
					.02 SPUR				
					HAMILTON ST.				
					MU 0150 1 83				
					20' I, J C-C				
					10' I LTL BALTIMORE				
					1 82 US 1	TL			
					AVE ALT				
					1 78 PKG LOT		E		
					GALLATIN ST				
					MU ← 0130 1 77	TL			45' I
									J C-C
									4 ML

SHA 51.3 - 8 Revised
4.83

MARYLAND STATE HIGHWAY ADMINISTRATION

ROAD INVENTORY SHEET

Party Chief: GD
Recorder: EF
Assistant:
Map No./Dir.: FIID / N
State Coordinates:

Road No.: US 1
Road Name: BALTIMORE AVE
County: PG CO.
Date: 7/10/01
Sheet No.: 9 OF 42

TRAFFIC CODES: TRAFFIC CONTROLS: STOP SIGN-SS, TRAFFIC LIGHT-T.L., FLASHING RED BALL-F.R.

TRAFFIC CODES: PARKING RESTRICTIONS: A.M. PEAK, P.M. PEAK, A.M./P.M. PEAK, NO PARKING ANYTIME-N.P., COMM/IND. ACCESS=E

SYSTEM: FUNCT CLASS	SYSTEM: HWY SYS	SYSTEM: HPMS SAMPLE	TRAFFIC: PRKG. REST.	TRAFFIC: COM/IND ACCESS	LINE DIAGRAM	TRAFFIC: CONTROL	TRAFFIC: COM/IND ACCESS	TRAFFIC: PRKG. REST.	PAVEMENT DATA
URBAN OTHER PRINCIPAL ARTERIAL	STATE SECONDARY			3E	2 22		3E		
					CO RP / CO RP				
					MADISON (#2) ST / MADISON ST				
					MU 282 (HYATSVILLE) @ .00 / 2 18 MU 100 (RIVERDALE) @ .15	TL			
					LT MTS / LT MTS				
					2 16		E		
					RIVERDALE				
					2 14 HYATSVILLE				
				4' J S			4' J S		
				E	2 13		E		
					LONGFELLOW ST (#2)				
					2 09 MU 0262				
					KENNEDY ST #2				
					2 02 MU 0212				
									2-20' I
									10' I PNT MED
				2E	2 00				CLTL
									J CRBS OUT
				E	1 99		E		4 ML

SYSTEM: FUNCT. CLASS	SYSTEM: HWY SYS	SYSTEM: HPMS SAMPLE	TRAFFIC: PRKG REST	TRAFFIC: COM/IND ACCESS	LINE DIAGRAM	TRAFFIC: CONTROL	TRAFFIC: COM/IND ACCESS	TRAFFIC: PRKG. REST.	PAVEMENT DATA
URBAN OTHER PRINCIPAL ARTERIAL	STATE SECONDARY								
					RIVERDALE RD				
				2 E	2 46 MU 0225				
					2 43				
					OLIVER ST				
					2 41 MU 0150				
					ACORP LMTS / ACORP LMTS — RIVERDALE PARK / HYATTSVILLE				
				4' JS	2 40 HARRISON ST MU 0060 30 MPH		4' JS		
					CORP / CORP				
				6 E	OLIVER ST (#1)				
					MU 0341 2 37				
					LIMITS / LIMITS				
					2 35	E			
					2 32	E			
					OF / OF				
					2 29	E			
					RIVERDALE PARK / HYATTSVILL				2-20' I
					OGLETHORPE ST				10' I PNT MED
					MU 0330 2 25	TL			CLTL
									JCRBS OUT
									4 ML

SHA 51.3 - 8 Revised
4.83

MARYLAND STATE HIGHWAY ADMINISTRATION

ROAD INVENTORY SHEET

Party Chief	GD	Road No.	US1
Recorder	EF	Road Name	BALTIMORE AVE
Assistant		County	PG
Map No./Dir.	F11D / N	Date	7/10/01
State Coordinates		Sheet No.	11 OF 42

TRAFFIC CODES
TRAFFIC CONTROLS: STOP SIGN-SS, TRAFFIC LIGHT=T.L., FLASHING RED BALL=F.R.

TRAFFIC CODES
PARKING RESTRICTIONS: A.M. PEAK, P.M. PEAK, A.M./P.M. PEAK, NO PARKING ANYTIME-N.P., COMM/IND. ACCESS=E

SYSTEM: FUNCT CLASS, HWY SYS, HPMS SAMPLE — URBAN OTHER PRINCIPAL ARTERIAL; STATE SECONDARY

TRAFFIC: PRKG. REST., COM/IND ACCESS — 4 E; 4' JS

LINE DIAGRAM

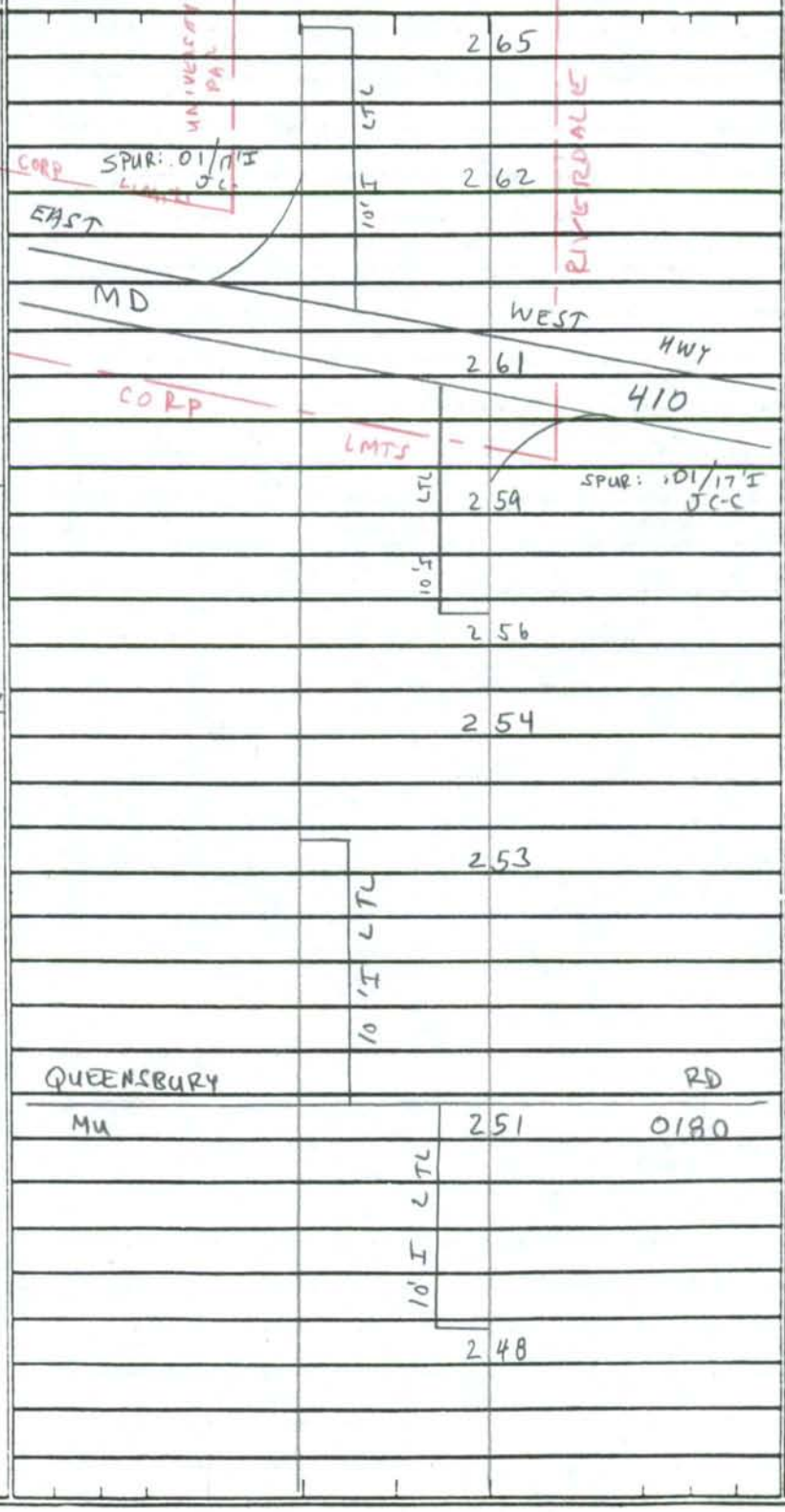

TRAFFIC: CONTROL, COM/IND ACCESS, PRKG. REST. — TL; E; 4' JS

PAVEMENT DATA
2-20'I
10'I PNT MED
CLTL
J CRB OUT
4 ML

SYSTEM				TRAFFIC			LINE DIAGRAM			TRAFFIC				PAVEMENT DATA
FUNCT CLASS	HWY SYS	NHS	SAMPLE	REG	RESI	COM/IND ACCESS				CORRIDOR	COM/IND	ACCESS	REG. RESI.	
URBAN OTHER PRINCIPAL ARTERIAL	STATE SECONDARY					4 J S	WELLS PKWY W #1					4 J S		
							MU 0171	283						
							BRANCH OF	282	#16282XO NORTHERN BRANCH CBC 2 W P 18' X 50' X 6'					
							(WELLS PKWY E #1)							
							MU 0161	281	CORP					
							CORP							
									TUCKERMAN ST (#1)					
								278	MU 0291					
							LMTS		LMTS					
							TUCKERMAN ST							
							MU 0130	276	RIVERDALE					
							UNIVERSITY PARK	275			E			
								274	RIVERDALE P.O.		E			
							SHERIDAN		ST (#1)					
							MU 0110	269	MU 0241					2-20'I
														10'I PNT MED
														CLTL
								268			E			J CRB OUT
														4ML

SHA 51.3 - 8 Revised
4.83

MARYLAND STATE HIGHWAY ADMINISTRATION

ROAD INVENTORY SHEET

Party Chief: GD
Recorder: EF
Assistant:
Map No./Dir.: F11D/F11B/N
State Coordinates:

Road No.: US 1
Road Name: BALTIMORE AVE
County: PG
Date: 7/10/01
Sheet No.: 13 OF 42

TRAFFIC CODES: TRAFFIC CONTROLS: STOP SIGN-SS, TRAFFIC LIGHT=T.L., FLASHING RED BALL-F.R.

TRAFFIC CODES: PARKING RESTRICTIONS: A.M. PEAK, P.M. PEAK, A.M./P.M. PEAK, NO PARKING ANYTIME-N.P., COMM/HND. ACCESS=E

SYSTEM: FUNCT CLASS	SYSTEM: HWY SYS	SYSTEM: HPMS SAMPLE	TRAFFIC: PREG. REST.	TRAFFIC: COM/IND ACCESS	LINE DIAGRAM	TRAFFIC: CONTROL	TRAFFIC: COM/IND ACCESS	TRAFFIC: PREG. REST.	PAVEMENT DATA
URBAN OTHER PRINCIPAL ARTERIAL	STATE SECONDARY			54' J S	(WOODBURY ST)				
					3 07 OP 5039				
					CORP / CORP				
					VAN BUREN ST				
					MU 0150 2 97				
					LIMITS / LIMITS				
					UNDERWOOD ST #1				
					MU 0141 2 91				
					2 89 US POSTAL MANAGEMENT CEN.		E		
					RIVERDALE				
					2 88		E		
					NY IVERSITY				
					(WELLS PKWY)				
					2 86 GV 122				
					PG. CO. ARMY RESERVE CENTER				2-20' I
					PARK				10' I PNT MED
					(WELLS PKWY)		4' J S		CLTL
					2 94 GV 122				J CRB OUT
									4ML

SYSTEM: FUNCT CLASS	SYSTEM: HWY SYS	SYSTEM: NPMS SAMPLE	TRAFFIC: PRKG REST	TRAFFIC: COM/IND ACCESS	LINE DIAGRAM	TRAFFIC: CONTROL	TRAFFIC: COM/IND ACCESS	TRAFFIC: PRKG. REST.	PAVEMENT DATA
URBAN OTHER PRINCIPAL ARTERIAL	STATE SECONDARY			4' J S	FORDHAM LA 3 45 MU 0490		4' J S		
					CORP CORP				
					PINEWAY MU 100				
					3 43				
					LMTS LMTS				
					CARLETON TERR 3 32 MU 0180				
					COLLEGE UNIVERSITY				
					BEECHWOOD RD #2 MU 0022				
					BEECHWOOD RD 3 26 MU 0090		4' J S		
					PINEWAY MU 0100				2-20'I
					AMHERST RD 3 20 MU 0030	TL			3'I SHD OUT RT
					QUEENS CHAPEL RD MU 0105				JCRB OUT LT
					PARK PARK				10'I PNT MED
									CLTL
									4ML
					ALBION RD 3 13 MU 0020				
				4' J S					
					3 11 SIGN COLLEGE PARK				
									2-20'I
					CORP LMTS COLLEGE PARK				10'I PNT MED
					3 10 RIVERDALE				CLTL
					UNIVERSITY PARK LMTS CORP				J CRBS OUT
									4ML

SHA 51.3 - 8 Revised
4.83

MARYLAND STATE HIGHWAY ADMINISTRATION

ROAD INVENTORY SHEET

Party Chief: GD
Recorder: EF
Assistant:
Map No./Dir.: F11B / N
State Coordinates:

Road No.: US 1
Road Name: BALTIMORE AVE
County: PG
Date: 7/10/01
Sheet No.: 15 OF 42

TRAFFIC CODES
TRAFFIC CONTROLS: STOP SIGN-SS, TRAFFIC LIGHT=T.L., FLASHING RED BALL=F.R.

TRAFFIC CODES
PARKING RESTRICTIONS: A.M. PEAK, P.M. PEAK, A.M./P.M. PEAK, NO PARKING ANYTIME-N.P., COMM/IND. ACCESS=E

SYSTEM: FUNCT CLASS / HWY. SYS / HPMS SAMPLE
TRAFFIC: PRKG. REST. / COM/IND ACCESS

URBAN OTHER PRINCIPAL ARTERIAL
STATE SECONDARY

Line Diagram	Traffic Control	Traffic Com/Ind Access	Traffic Prkg. Rest.	Pavement Data
361				
12' I LTL				
CALVERT RD		15' KS		
358 MU 0175	TL			
355		E		
354				2-24' I
12' I LTL				16' GRS MED
				J C-C
				4ML
GUILFORD DR / GUILFORD RD				
MU 0550 / 352 MU 0555	TL	*	*	
0.46				2-20' I
				3' I SHD OUT RT
				J CRB OUT LT
349		E		10' I PNT MED
		4' JS		CLTL
347		E		4ML

SYSTEM: FUNCT CLASS	SYSTEM: HWY SYS	SYSTEM: HPMS SAMPLE	TRAFFIC: PRKG REST	TRAFFIC: COM/IND ACCESS	LINE DIAGRAM	TRAFFIC: CONTROL	TRAFFIC: COM/IND ACCESS	TRAFFIC: PRKG. REST.	PAVEMENT DATA
URBAN OTHER PRINCIPAL ARTERIAL	STATE SECONDARY				LEHIGH RD				
					MU 0715				
					12' I LT L 3 81				
					3 80				
					LEHIGH AVE				
					3 79 MU 0710				
				4' J S	3 78		4' E J S		
					12' I LT L 3 76				
					KNOX RD				
					MU 3 75 0670	TL			
					12' I LT L				
				E	3 71				
				E	3 69		3 E		
				15' K S	12' I LT L 3 68				
					3 67		15' K S		
					HARTWICK RD				
					MU 3 66 0561				2-24' I
					12' I LT L				16' GRS MED
									J C-C
									4ML
					3 64				

SHA 51.3 - 8 Revised
4.83

MARYLAND STATE HIGHWAY ADMINISTRATION

ROAD INVENTORY SHEET

Party Chief: GD
Recorder: EP
Assistant:
Map No./Dir.: F11B / N
State Coordinates:

Road No.: US 1
Road Name: BALTIMORE AVE
County: PG
Date: 7/10/01
Sheet No.: 17 OF 42

TRAFFIC CODES
TRAFFIC CONTROLS: STOP SIGN-SS, TRAFFIC LIGHT-T.L., FLASHING RED BALL-F.R.

TRAFFIC CODES
PARKING RESTRICTIONS: A.M. PEAK, P.M. PEAK, A.M./P.M. PEAK, NO PARKING ANYTIME-N.P., COMM/RESID. ACCESS=E

SYSTEM: FUNCT CLASS	SYSTEM: HWY SYS	SYSTEM: HPMS SAMPLE	TRAFFIC: PREG. REST.	TRAFFIC: COM/RESD ACCESS	LINE DIAGRAM	TRAFFIC: CONTROL	TRAFFIC: COM/RESD ACCESS	TRAFFIC: PREG. REST.	PAVEMENT DATA
URBAN OTHER PRINCIPAL ARTERIAL	STATE SECONDARY			54'	LTL		54'		
					4				
					10'				
					404				
					~~COLISEUM DR~~				
					403 ~~SR 72~~				
					(FRATERNITY ROW)				
					399 SR 82	TL			
					(FRATERNITY ROW)				
					393 SR 82				
					388 COLLEGE PARK VFD	E			
					LTL				2-26'I
									6'JMED
					386 SC	2E			JC-C
					4				4ML
					10'				
					~~REGENTS DR~~ SR 162 ~~COLLEGE AVE~~				
					383 MU 0270	TL			X
									2-24'I
					LTL				16'GRSMED
					L				JC-C
					4				4ML
					12'				

SYSTEM				TRAFFIC			LINE DIAGRAM	TRAFFIC			PAVEMENT DATA
	FUNCT CLASS	HWY SYS	HPMS SAMPLE	PRKG REST	COM/IND ACCESS			CONTROL	COM/IND ACCESS	PRKG. REST.	
NHS							STR # 1600400				
							4 40				
							PAINT BRANCH				
							4 38				
							4 36				2-26'J
											6'J MED
											J C-C
											4 ML
							CAMPUS DR PAINT BRANCH PKWY				
V							SR 69 4 32 CO 3642	TL			X
											2-24'I
							4 25				20'J MED
					4' J S						J C-C
							4 23		4' J S		4 ML
							4 20 HARRISON LAB		E		X
							POST OFFICE LA				
							4 17 SR 161		E		
					E		4 14				
							4 11				
											2-26'I
							(DAIRY LA) ROSSBOROUGH LA				6'J MED
							SR 74 4 08 SR 163	TL			J C-C
											4 ML

URBAN OTHER PRINCIPAL ARTERIAL
STATE SECONDARY

SHA 51.3 - 8 Revised
4.83

MARYLAND STATE HIGHWAY ADMINISTRATION

ROAD INVENTORY SHEET

Party Chief: GD
Recorder: EP
Assistant:
Map No./Dir.: F11B / N
State Coordinates:

Road No.: US 1
Road Name: BALTIMORE AVE
County: PG
Date: 7/10/01
Sheet No.: 19 OF 42

TRAFFIC CODES
TRAFFIC CONTROLS: STOP SIGN-SS, TRAFFIC LIGHT=T.L., FLASHING RED BALL-F.R.

TRAFFIC CODES
PARKING RESTRICTIONS: A.M. PEAK, P.M. PEAK, A.M./P.M. PEAK, NO PARKING ANYTIME-N.P., COMM/HD. ACCESS=E

SYSTEM: FUNCT CLASS	SYSTEM: HWY SYS	SYSTEM: HPMS SAMPLE	TRAFFIC: PREG. REST.	TRAFFIC: COM/IND ACCESS	LINE DIAGRAM	TRAFFIC: CONTROL	TRAFFIC: COM/IND ACCESS	TRAFFIC: PREG. REST.	PAVEMENT DATA
NHS	URBAN OTHER PRINCIPAL ARTERIAL	STATE SECONDARY							
				E	464		E		
					BERWYN HOUSE RD				
					461 MU 0110				
					459		E		
					NAVAHOE ST				
		100010000438	NP		457 MU 0880	TL	4' J	NP	
				5 E					
					455		4 E		2-20'J
									10'I PNT MED
					450				CLTL
				4' J					J CRBS OUT
									4ML
					MELBOURNE DL				
					448 MU 0830	TL			
					443				
					LTL 4 12'				2-26'I
					LAKELAND RD				6'J MED
					441 MU 0700	TL			J C-C
					(2) 4 20'				4ML

SYSTEM: FUNCT CLASS	SYSTEM: HWY SYS	SYSTEM: HPMS SAMPLE	TRAFFIC: PRKG REST	TRAFFIC: COM/IND ACCESS	LINE DIAGRAM	TRAFFIC: CONTROL	TRAFFIC: COM/IND ACCESS	TRAFFIC: PRKG. REST.	PAVEMENT DATA
NHS	URBAN OTHER PRINCIPAL ARTERIAL	STATE SECONDARY							
				E	499				
					(TECUMSEH ST)				
		100010000486			497 MU 1160				
				E	495		E		
				E	492		E		
				E	486				
				E	485		E		
					BERWIN RD				
		X		E	483 MU 0100	TL			
			NP	4' J S	482		4' J S	NP	
							4 E		
							V		
				6 E	477				
					QUEBEC				
		100010000438			476 MU 1051				
					472		E		
					469		E		
									2-20' I
									10' I PNT MED
					PONTIAC ST (#1)				CLTL
				E	468 MU 1021				JCRB OUT
									4ML

SHA 51.3 - 8 Revised
4.83

MARYLAND STATE HIGHWAY ADMINISTRATION

ROAD INVENTORY SHEET

Party Chief	GD	Road No.	US 1
Recorder	EF	Road Name	BALTIMORE AVE
Assistant		County	PG
Map No./Dir.	F11B / N	Date	7/10/01
State Coordinates		Sheet No.	21 OF 42

TRAFFIC CODES
TRAFFIC CONTROLS: STOP SIGN=SS, TRAFFIC LIGHT=T.L., FLASHING RED BALL=F.R.

TRAFFIC CODES
PARKING RESTRICTIONS: A.M. PEAK, P.M. PEAK, A.M./P.M. PEAK, NO PARKING ANYTIME=N.P., COMM/IND. ACCESS=E

SYSTEM: FUNCT CLASS / HWY SYS / HPMS SAMPLE — TRAFFIC: PRKG. REST. / COM/IND ACCESS

NHS — URBAN OTHER PRINCIPAL ARTERIAL — STATE SECONDARY

100010000486

Np — 4' J S — E

LINE DIAGRAM

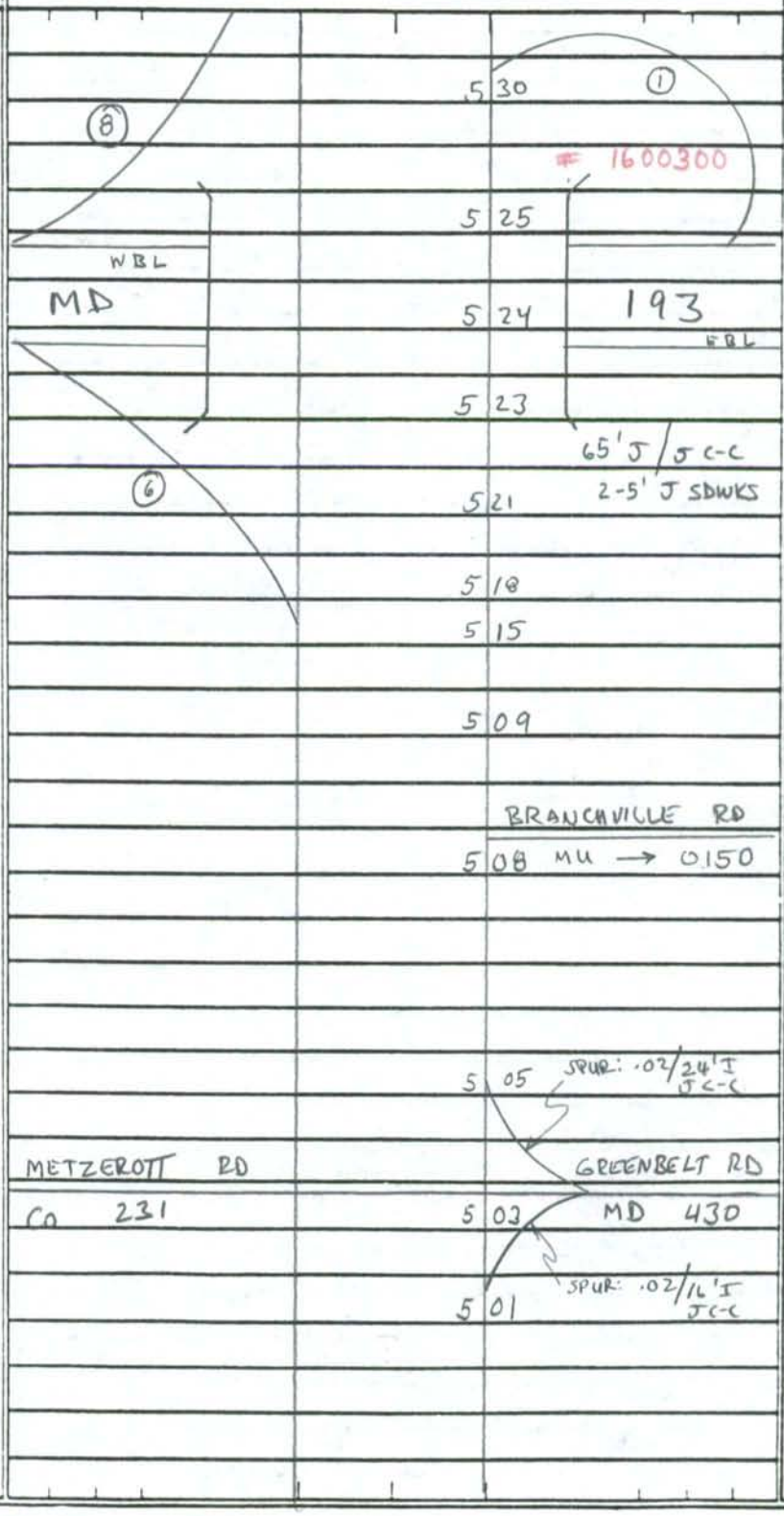

TRAFFIC: CONTROL / COM/IND ACCESS / PRKG. REST.

4' J S — 7 E — NP — TL — 4' J S

PAVEMENT DATA

2-22' I
10' I PNT MED
CLTL
J CRBS OUT
4ML

2-20' I
10' I PNT MED
CLTL
J CRBS OUT
4ML

SYSTEM				TRAFFIC		LINE DIAGRAM			TRAFFIC			PAVEMENT DATA
	FUNCT CLASS	HWY SYS	HPMS SAMPLE	PRKG REST	COM/IND ACCESS				CONTROL	COM/IND ACCESS	PRKG. REST.	
NHS	URBAN OTHER PRINCIPAL ARTERIAL	STATE SECONDARY				ERIE ST (#2)						
						MU 0452	5	63				
								ERIE ST (#1)				
						AMERICAN LEGION	5	62 MU 0451				
					4' JS		5	60				
								DELAWARE ST (#1)				
							5	55 MU 0361		7 E		
							5	53				
							5	45				
								CHEROKEE ST #1				
							5	41 MU 0191				
					11 E							
						CHEROKEE ST (#2)						
						MU 0192	5	39 40 MPH				
							5	38		E		
							5	35				
							5	34				2-22'I
												10'I PNT MED
					4' JS		5	32		4' JS		CLTL
								(2)				JCRBS OUT
												4 ML
						(8)						

SHA 51.3 - 8 Revised
4.83

MARYLAND STATE HIGHWAY ADMINISTRATION

ROAD INVENTORY SHEET

Party Chief: GD
Recorder:
Assistant:
Map No./Dir.: F11B / N
State Coordinates:

Road No.: US 1
Road Name: BALTIMORE ST
County: PG
Date: 7/10/01
Sheet No.: 23 OF 42

TRAFFIC CODES
TRAFFIC CONTROLS: STOP SIGN-SS, TRAFFIC LIGHT-T.L., FLASHING RED BALL-F.R.

TRAFFIC CODES
PARKING RESTRICTIONS: A.M. PEAK, P.M. PEAK, A.M./P.M. PEAK, NO PARKING ANYTIME-N.P., COMM/IND. ACCESS-E

SYSTEM: FUNCT CLASS	SYSTEM: HWY SYS	SYSTEM: NPMS SAMPLE	TRAFFIC: PRKG. REST.	TRAFFIC: COM/IND ACCESS	LINE DIAGRAM	TRAFFIC: CONTROL	TRAFFIC: COM/IND ACCESS	TRAFFIC: PRKG. REST.	PAVEMENT DATA
NHS	URBAN OTHER PRINCIPAL ARTERIAL	STATE SECONDARY			HOLLYWOOD RD				
				E	595 MU 0580				
							4' JS		
				2 E	593				
					589		E		
				E	583		E		
				E	580		2E		
					INDIAN LA				
				E	576 MU 0610				
				4' JS	575		2E		
				E	573				
					FOX ST				
					571 MU 0510	TL			
				4 E					2-22'I
									10'I PNT MED
					569		2E		CLTL
									J CRBS OUT
					566				4 ML

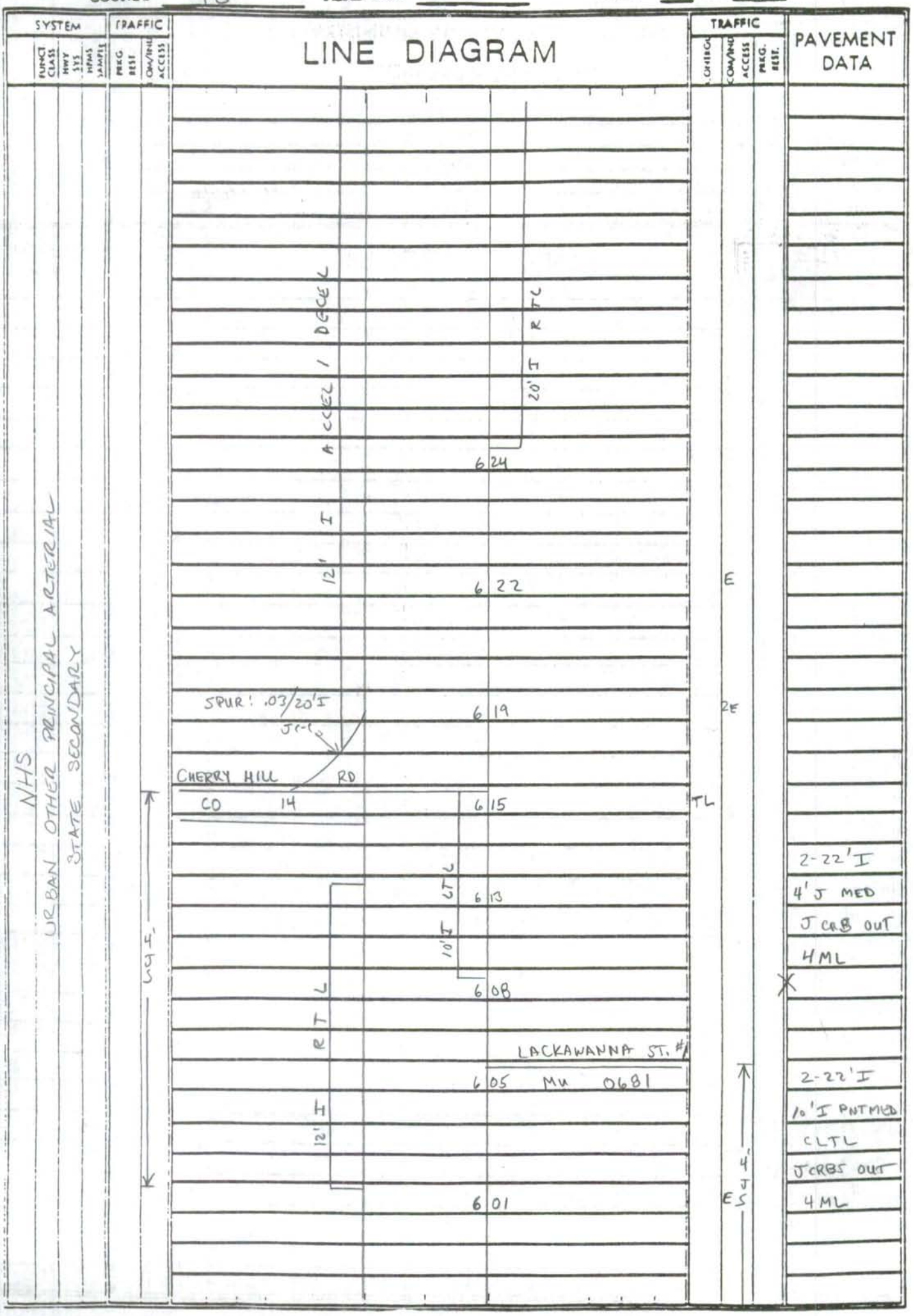
SYSTEM
FUNCT CLASS
HWY SYS
NPMS SAMPLE
TRAFFIC
PRKG REST
COM/IND ACCESS
LINE DIAGRAM
TRAFFIC
CONTROL
COM/IND ACCESS
PRKG. REST.
PAVEMENT DATA
NHS
URBAN OTHER PRINCIPAL ARTERIAL
STATE SECONDARY
12' I ACCEL / DECEL
20' I RTL
6 24
6 22
E
SPUR: .03/20'I
6 19
2E
CHERRY HILL RD
CO 14
6 15
TL
2-22'I
4'J MED
J CRB OUT
4ML
10'I CTL
6 13
6 08
LACKAWANNA ST. #1
6 05 MU 0681
2-22'I
10'I PNT MED
CLTL
J CRBS OUT
4ML
12' I RTL
6 01
E
4' J S

SHA 51.3 - 8 Revised
4.83

MARYLAND STATE HIGHWAY ADMINISTRATION

ROAD INVENTORY SHEET

Party Chief	GD	Road No.	US 1
Recorder	EF	Road Name	BALTIMORE AVE
Assistant		County	PG
Map No./Dir.	F11B / N	Date	7/10/01
State Coordinates		Sheet No.	25 OF 42

TRAFFIC CODES
TRAFFIC CONTROLS: STOP SIGN-SS, TRAFFIC LIGHT=T.L., FLASHING RED BALL=F.R.

TRAFFIC CODES
PARKING RESTRICTIONS: A.M. PEAK, P.M. PEAK, A.M./P.M. PEAK, NO PARKING ANYTIME=N.P., COMM/RED. ACCESS=E

SYSTEM: FUNCT CLASS | HWY SYS | NHS SAMPLE
TRAFFIC: REG. REST. | COM/RED ACCESS

NHS
URBAN OTHER PRINCIPAL ARTERIAL
STATE SECONDARY

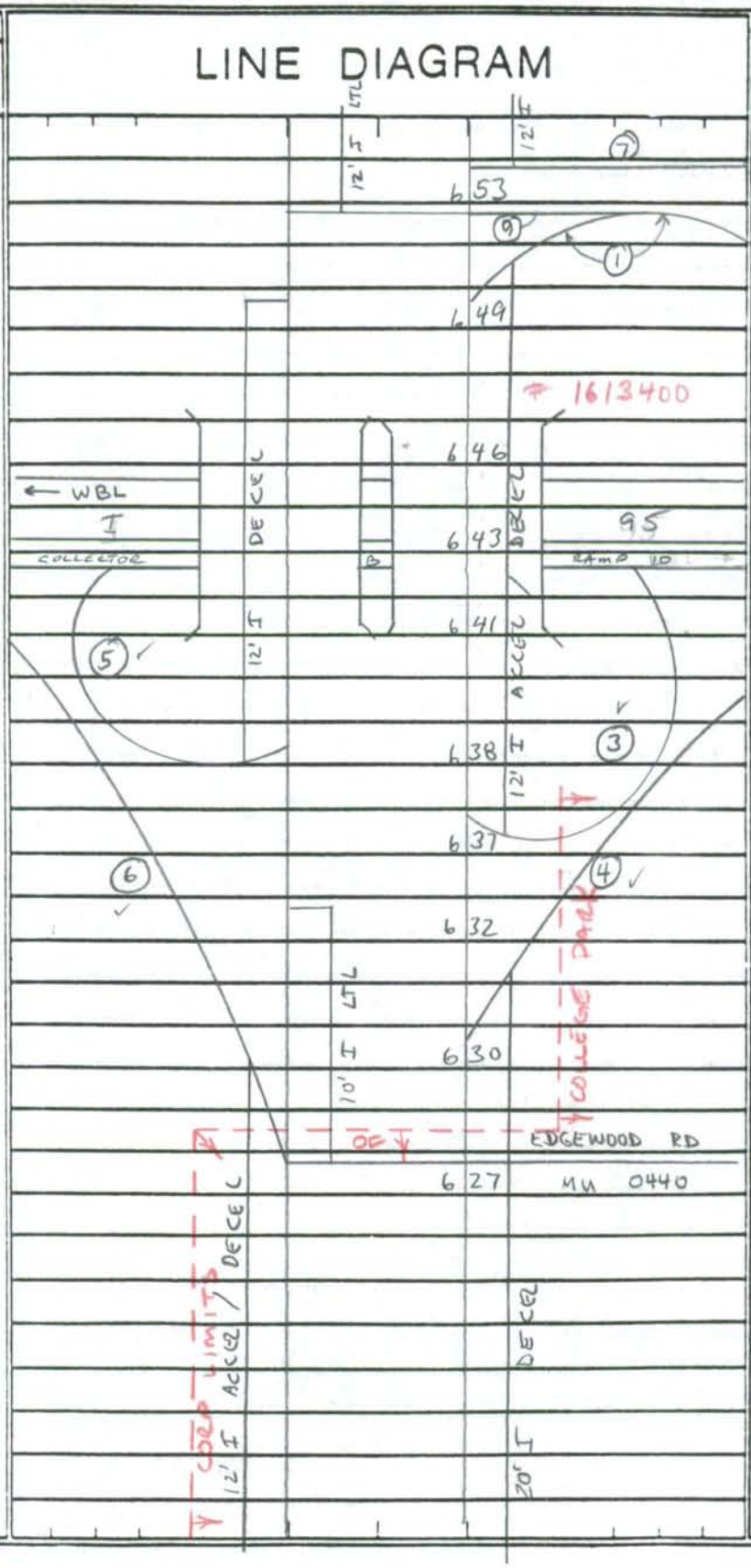

TRAFFIC: CONTROL | COM/RED ACCESS | REG. REST.

PAVEMENT DATA

SYSTEM			TRAFFIC		LINE DIAGRAM	TRAFFIC			PAVEMENT DATA
FUNCT. CLASS	HWY SYS	HPMS SAMPLE	PRKG. REST.	COM/IND ACCESS		CONTROL	COM/IND ACCESS	PRKG. REST.	
URBAN OTHER PRINCIPAL ARTERIAL	STATE SECONDARY				12' R TL 6 88				
					CIRCLE DR				
					GV 54 6 85	TL			
				E	6 82 54				
					6 75 GV				
					6 73				
				2 E	6 71				
									46' I
				E	6 66				2-4' I SHD
									4 ML
					YUMA ST				
					CO 3439 6 64	TL			X
					12' I LTL				
					12' I ACCEL / DECEL 6 63		4' J S		
					6 62				
					12' I 6 60				
					6 59 ACCEL				2-26' I
					6 56				4' J MED
									J C-C
					6 54 I MSP		E		4 ML
					12' I LTL				
					12' I				
					8				

SHA 51.3 - 8 Revised
4.83

MARYLAND STATE HIGHWAY ADMINISTRATION

ROAD INVENTORY SHEET

Party Chief: GD
Recorder: EP
Assistant:
Map No./Dir.: F11B / N
State Coordinates:

Road No.: US 1
Road Name: BALTIMORE AVE
County: PG
Date: 7/10/01
Sheet No.: 27 OF 42

TRAFFIC CODES
TRAFFIC CONTROLS: STOP SIGN-SS, TRAFFIC LIGHT=T.L., FLASHING RED BALL=F.R.

TRAFFIC CODES
PARKING RESTRICTIONS: A.M. PEAK, P.M. PEAK, A.M./P.M. PEAK, NO PARKING ANYTIME-N.P., COMM/IND. ACCESS=E

SYSTEM: FUNCT CLASS / HWY SYS / HPMS SAMPLE
TRAFFIC: PRKG. REST. / COM/IND ACCESS

URBAN OTHER PRINCIPAL ARTERIAL
STATE SECONDARY

LINE DIAGRAM

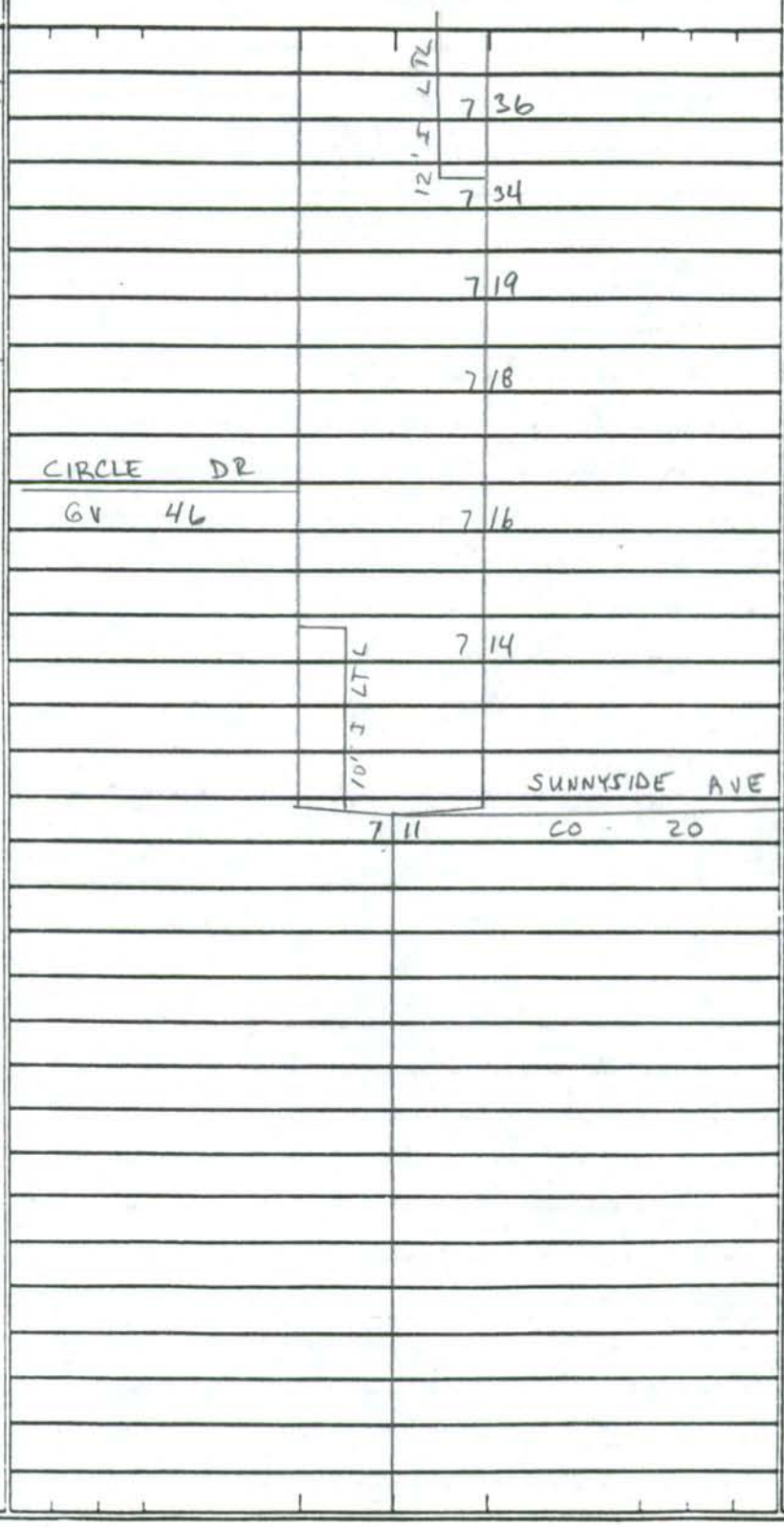

TRAFFIC: CONTROL / COM/IND ACCESS / PRKG. REST.

8 E
4' SJS
E
E
TL

PAVEMENT DATA

2-24' I
10' I PNT MED
JC-COUT
4ML
CLTL

46' I
2-4' I SHD
4ML

SYSTEM: FUNCT CLASS	SYSTEM: HWY SYS	SYSTEM: HPMS SAMPLE	TRAFFIC: PRKG REST	TRAFFIC: COM/IND ACCESS	LINE DIAGRAM	TRAFFIC: CONTROL	TRAFFIC: COM/IND ACCESS	TRAFFIC: PRKG. REST.	PAVEMENT DATA
URBAN OTHER PRINCIPAL ARTERIAL	STATE SECONDARY				772				
					771		4' JS		
				8 E	765				
					752		7 E		
				4' JS	748				
					10' I LT L				
					747		E		
					EWING AVE				
					745 CO 2362	TL			
					SPUR: .01/14' I JCC				
					RHODE ISLAND CO				
					12' I RTL				
					742	TL			
					1291 AVE				
				E	739				2-24' I
							4' JS		10' I PNT MED
					MONTGOMERY RD				JCRBS OUT
					CO 19	TL			4 ML
					737				CLTL
					12' I LTL				

SHA 51.3 - 8 Revised
4.83

MARYLAND STATE HIGHWAY ADMINISTRATION

ROAD INVENTORY SHEET

Party Chief: GD
Recorder: EF
Assistant:
Map No./Dir.: F113 / N
State Coordinates:

Road No.: US 1
Road Name: BALTIMORE AVE
County: PG
Date: 7/10/01
Sheet No.: 29 OF 42

TRAFFIC CODES
TRAFFIC CONTROLS: STOP SIGN-SS, TRAFFIC LIGHT-T.L., FLASHING RED BALL-F.R.

TRAFFIC CODES
PARKING RESTRICTIONS: A.M. PEAK, P.M. PEAK, A.M./P.M. PEAK, NO PARKING ANYTIME-N.P., COMM/HD. ACCESS=E

SYSTEM: FUNCT CLASS	SYSTEM: HWY SYS	SYSTEM: HPMS SAMPLE	TRAFFIC: PRKG. REST.	TRAFFIC: COM/IND ACCESS	LINE DIAGRAM	TRAFFIC: CONTROL	TRAFFIC: COM/IND ACCESS	TRAFFIC: PRKG. REST.	PAVEMENT DATA
URBAN OTHER PRINCIPAL ARTERIAL	STATE SECONDARY			E 4' J S E	785				
					TL				
					782 R				
					4				
					12'				
					ST MARY'S ST				
					CO 17 780		E		
							4' J S		
					778				
					776				
					LT				
					14 775		RE		
					12				
					SOUTHARD DR				
					773 CO 3075	TL			
									2-24'J
									10'I PNT MED
									J CRBS OMT
									4ML
									CLTL

SYSTEM: FUNCT. CLASS	SYSTEM: HWY SYS	SYSTEM: HPMS SAMPLE	TRAFFIC: PRKG. REST.	TRAFFIC: COM/IND ACCESS	LINE DIAGRAM	TRAFFIC: CONTROL	TRAFFIC: COM/IND ACCESS	TRAFFIC: PRKG. REST.	PAVEMENT DATA
URBAN OTHER PRINCIPAL ARTERIAL	STATE SECONDARY								
					8 17				
									2-24'I
					PRINCE GEORGES AVE				10'I PNT MED
					CO 1602				CLTL
					8 15 PT	TL			J CRB OUT LT
									4 ML
				E	8 12				X
					HARFORD AVE 45°				
				4' JS	CO 1463 8 07				2-24'I
									12'I SHD OUT RT
									10'I PNT MED
				E	8 04 PC				CLTL
									J CRBS OUT
									4 ML
					POWDER MILL RD				
					MD 8 00 212	TL			X
					7 99				
					7 98		E		
					L W D				
					7 96 CBC 21' x 60' x 3'		4' JS		
					LTL 7 95		E		
				E	SC. 10' I 7 92 RT L S.C		E		2-24'I
									10'I PNT MED
					SELLMAN RD				J CRBS OUT
					CO 15 7 87 H SC	TL			4 ML
					12'				CLTL

SHA 51.3 - 8 Revised
4.83

MARYLAND STATE HIGHWAY ADMINISTRATION

ROAD INVENTORY SHEET

Party Chief: GD
Recorder: EF
Assistant:
Map No./Dir.: F11B/E11D / N
State Coordinates:

Road No.: US 1
Road Name: BALTIMORE AVE
County: PG
Date: 7/10/01
Sheet No.: 31 OF 42

TRAFFIC CODES
TRAFFIC CONTROLS: STOP SIGN-SS, TRAFFIC LIGHT=T.L., FLASHING RED BALL=F.R.

TRAFFIC CODES
PARKING RESTRICTIONS: A.M. PEAK, P.M. PEAK, A.M./P.M. PEAK, NO PARKING ANYTIME=N.P., COMM/RES. ACCESS=E

SYSTEM: FUNCT CLASS	SYSTEM: HWY SYS	SYSTEM: HPMS SAMPLE	TRAFFIC: PREG. REST.	TRAFFIC: COM/IND ACCESS	LINE DIAGRAM	TRAFFIC: CONTROL	TRAFFIC: COM/IND ACCESS	TRAFFIC: PREG. REST.	PAVEMENT DATA
URBAN OTHER PRINCIPAL ARTERIAL	STATE SECONDARY			21 E	MANHEIM AVE				
					CO 3242 8 61				
					O'DELL RD				
					CO 3359 8 56				
					GARRETT AVE				
					CO 2174 8 48				
					HOWARD AVE				
					CO 1362 8 42				
					WICOMICO AVE				
					CO 2015 8 35				
					# 1625200				
					8 25 [2 CBC L 9' x W 75' x D 6'				2-24'I
									10'I PNT MED
					8 18				CLTL
									J CRB OUT LT
									4ML

SYSTEM: FUNCT. CLASS	SYSTEM: HWY SYS	SYSTEM: HPMS SAMPLE	TRAFFIC: PRKG REST	TRAFFIC: COM/IND ACCESS	LINE DIAGRAM	TRAFFIC: CONTROL	TRAFFIC: COM/IND ACCESS	TRAFFIC: PRKG. REST.	PAVEMENT DATA
URBAN OTHER PRINCIPAL ARTERIAL	STATE SECONDARY			E	9 18				
				4 J 5					
				E	M.V.A. 8 98	TL			
				E	8 96				
				E	8 91				
					8 89				
					#16 252				2-24'I
									16' GRS MED
					8 84 CBC 14' x 52' x 4'				J CRB OUT LT
									J CRBS IN
									4 ML
					QUIMBY AVE				
					CO 3078 8 83			X	
					8 81				
									2-24'I
					LINCOLN AVE				10'I PNT MED
					CO 3174 8 78 45 MPH				CLTL
									J CRBS OUT
									4 ML
					OLYMPIA AVE				
					CO 1595 8 72			X	
									2-24'I
					NAPLES AVE				10'I PNT MED
					CO 2173 8 67				CLTL
									J CRB OUT LT
									4 ML

SHA 51.3 - 8 Revised
4.83

MARYLAND STATE HIGHWAY ADMINISTRATION

ROAD INVENTORY SHEET

Party Chief: GD
Recorder: EF
Assistant:
Map No./Dir.: E11D / N
State Coordinates:

Road No.: US 1
Road Name: BALTIMORE AVE
County: P.G.
Date: 7-10-01
Sheet No.: 33 OF 42

TRAFFIC CODES
TRAFFIC CONTROLS: STOP SIGN-SS, TRAFFIC LIGHT-T.L., FLASHING RED BALL-F.R.

TRAFFIC CODES
PARKING RESTRICTIONS: A.M. PEAK, P.M. PEAK, A.M./P.M. PEAK, NO PARKING ANYTIME-N.P., COMM/HD. ACCESS=E

SYSTEM: FUNCT CLASS	SYSTEM: HWY SYS	SYSTEM: NHAS SAMPLE	TRAFFIC: PREG. REST.	TRAFFIC: COM/IND ACCESS	LINE DIAGRAM	TRAFFIC: CONTROL	TRAFFIC: COM/IND ACCESS	TRAFFIC: PREG. REST.	PAVEMENT DATA
URBAN OTHER PRINCIPAL ARTERIAL	STATE SECONDARY								46'I
					BITZ WAY				4ML
					CO 4692 9 87	TL		X	
					L				
					T				
					L				
					L				
					T 9 83				
					R				
				E	9 79				
				E	9 72				
				E	9 67				
				E	9 61				
					H				
				E	9 53				2-24'I
									JCRb-LT
				E	9 45				10'I ANT MED
									CLTL
					AMMENDALE RD CO 10				4ML
				4'J S	9 27			X	
					9 25 50 MPH				
					-				
					9 24 CBC 11'x52'x4' L W D				
					d				2-24'I
					—				JCRbOUT-LT
				E	9 21				JCRbS-IN
									16'GRS MED
									4ML

01-26ST
01-14ST

COUNTY _____ ROAD NO. _____ PAGE 34 OF 42

SYSTEM				TRAFFIC		LINE DIAGRAM	TRAFFIC			PAVEMENT DATA
	FUNCT CLASS	HWY SYS	HPMS SAMPLE	PRKG REST	COM/IND ACCESS		CONTROL	COM/IND ACCESS	PRKG. REST.	
					E	10 79				
										46'I
					E	10 52				6'I SHD-LT
										4ML
						10 49			X	
						CINDER RD OP 5061				
						10 40				46'I
										2-6'F SHD
NHS	URBAN OTHER PRINCIPAL ARTERIAL	STATE SECONDARY								4ML
						10 38			X	
						STR#P0102				
						MUIRKIRK RD				
						CO 10 28 21				
						10 23			X	
						12' RT				
					E	10 19				
						10 17				~~46'I~~
						12' RT				~~2-8'F SHD~~
						MUIRKIRK MEADOWS DR				~~4ML~~
V						CO 2737 10 14	TL		X	2-24'I 16'GRS MED
										JCRb out-LT
						10 07 CBC L 11' x W 52' x D 4'				JCRbs-IN
						10 05				4ML
					E	10 04				
						10 00			X	
					E	9 97				
						9 92				
						12' RT				46'I
										4ML

SHA 51.3 - 8 Revised
4.83

MARYLAND STATE HIGHWAY ADMINISTRATION

ROAD INVENTORY SHEET

Party Chief: GD
Recorder: EF
Assistant:
Map No./Dir.: E11D/N
State Coordinates:

Road No.: US 1
Road Name: Baltimore Ave
County: P.G.
Date: 7-10-01
Sheet No.: 35 OF 42

TRAFFIC CODES: TRAFFIC CONTROLS: STOP SIGN=SS, TRAFFIC LIGHT=T.L., FLASHING RED BALL=F.R.

TRAFFIC CODES: PARKING RESTRICTIONS: A.M. PEAK, P.M. PEAK, A.M./P.M. PEAK, NO PARKING ANYTIME=N.P., COMM/IND. ACCESS=E

SYSTEM: FUNCT CLASS	SYSTEM: HWY SYS	SYSTEM: HPMS SAMPLE	TRAFFIC: PRKG. REST.	TRAFFIC: COM/IND ACCESS	LINE DIAGRAM	TRAFFIC: CONTROL	TRAFFIC: COM/IND ACCESS	TRAFFIC: PRKG. REST.	PAVEMENT DATA
NHS	URBAN OTHER PRINCIPAL ARTERIAL	STATE SECONDARY			11 50				
					11 48		E		
				E	11 45		4J S		
					11 42		E		2-20'I
					ACADEMY LA				10'I PNT MED
					CO 4788 11 39				CLTL
									JCRbs-OUT
									4ML
				E	11 35		E		
									46'I
									3'I SHD-RT
									JCRb-RT
									4ML
					11 22				
					11 15				
					12'I JCRb-RT - RT L				
				E	11 12				
					11 10				46'I
									2-6'I SHD
									4ML
					10 87				
									46'I
									6'I SHD-LT
									4ML


SYSTEM
FUNCT CLASS
HWY SYS
HPMS SAMPLE
TRAFFIC
PRKG REST
COM/IND ACCESS
LINE DIAGRAM
TRAFFIC
CONTROL
COM/IND ACCESS
PRKG. REST.
PAVEMENT DATA
NHS
URBAN OTHER PRINCIPAL ARTERIAL
STATE SECONDARY
LAUREL LAKES CT
MU 0212
11 97
4'J 5
WILLOW LA
11 92
CO 1949
11 89
E
11 88
PINEHILL ST
E
11 86
CO 2044
BRAYGREEN RD
MU 0058
11 84
6
12'I RT/JCR RTL
E
11 80
CONTEE CO
PL 261
ACC
11 67
H
11 66
15
L T L
11 64
40 MPH
RD
6
CONTEE CO
11 63
RT
RT
11 60
14'I JCRb-
11 58
E
11 54
11 51
E
24'I-RT
36'I-LT
3'ESHDOUT-RT
JCRbOUT LT
12'IPNTMED
CLTL
5ML
46'I
JC-C
4ML
46'I
JCRb-RT
4ML
2-20'I
10'IPNTMED
CLTL
JCRbS-OUT
4ML

SHA 51.3 - 8 Revised 4.83

MARYLAND STATE HIGHWAY ADMINISTRATION

ROAD INVENTORY SHEET

Party Chief: GD
Recorder: EF
Assistant:
Map No./Dir.: E-11D / N
State Coordinates:

Road No.: US 1
Road Name: BALTIMORE AVE.
County: P.G.
Date: 7-10-01
Sheet No.: 37 OF 42

TRAFFIC CODES
TRAFFIC CONTROLS: STOP SIGN-SS, TRAFFIC LIGHT-T.L., FLASHING RED BALL-F.R.

TRAFFIC CODES
PARKING RESTRICTIONS: A.M. PEAK, P.M. PEAK, A.M./P.M. PEAK, NO PARKING ANYTIME-N.P., COMM/HD. ACCESS=E

SYSTEM: FUNCT CLASS	SYSTEM: HWY SYS	SYSTEM: NHS SAMPLE	TRAFFIC: PREG. REST.	TRAFFIC: COM/HD ACCESS	LINE DIAGRAM	TRAFFIC: CONTROL	TRAFFIC: COM/HD ACCESS	TRAFFIC: PREG. REST.	PAVEMENT DATA
					LINDENDALE DR.				
					12 32 CO 1017				
					12 29		E		
					HOLLY ST				
				E	12 26 CO 1018				
					12 25		E		
					12 21		E		
					SPRUCE HILL DR				
					12 19 CO 1019				
					12 17		E		
				E	12 16				
					Cypress ST				
					MU 0100 12 12 CO 1020	TL			24' I RT
									36' I LT
				4' J S					12' I PNT MED
									CLTL
					12 08				JCRbs-OUT
									5ML
					12 06				X
									24' I RT
									36' I LT
									3' ESHDOUT-RT
									JCRbOUT-LT
									12' I PNT MED
									CLTL
									5ML

NHS
URBAN OTHER PRINCIPAL ARTERIAL
STATE SECONDARY

LINE DIAGRAM

SYSTEM				TRAFFIC			TRAFFIC			PAVEMENT DATA
	FUNCT. CLASS	HWY SYS	HPMS SAMPLE	PRKG REST	COM/IND ACCESS		CONTROL	COM/IND ACCESS	PRKG. REST.	
NHS	URBAN OTHER PRINCIPAL ARTERIAL	STATE SECONDARY								
						12 77		E		
										2-36'I
										4'J MED
								4J 5		JCRbs-OUT
						CORP LIMITS OF LAUREL				6ML
						OAK ST				
						12 72 CO 5241			X	
						CATALPA ST				
						CATALPA ST				
						OP 4801				
						12 65 CO 2089				
						12 63				
					E			6E		
						12 56				
						LTL				
						12 54				
						MULBERRY ST				
						MU 0283	TL			
						12 52 CO 1012				
					4J 5	LTL				
						12 47		E		
						CHESTNUT RIDGE DR				
						12 45 CO 5315				
						12 42		E		
						LOCUST GROVE DR				
						12 39 CO 1013				
						LAUREL LAKES				24'I RT
					E	CENTER		E		36'I LT
						12 36				12'I PNT MED
										CLTL
										JCRbs-OUT
										5ML

SHA 51.3 - 8 Revised 4.83

MARYLAND STATE HIGHWAY ADMINISTRATION

ROAD INVENTORY SHEET

Party Chief: GD
Recorder: EF
Assistant:
Map No./Dir.: E-11D / N
State Coordinates:

Road No.: US 1
Road Name: BALTIMORE AVE/SECOND ST
County: P.G.
Date: 7-10-01
Sheet No.: 39 OF 42

TRAFFIC CODES: TRAFFIC CONTROLS: STOP SIGN-SS, TRAFFIC LIGHT=T.L., FLASHING RED BALL=F.R.

TRAFFIC CODES: PARKING RESTRICTIONS: A.M. PEAK, P.M. PEAK, A.M./P.M. PEAK, NO PARKING ANYTIME-N.P., COMM/IND. ACCESS=E

SYSTEM: FUNCT CLASS / HWY SYS / HPMS SAMPLE — NHS — URBAN OTHER PRINCIPAL ARTERIAL — STATE SECONDARY

TRAFFIC: PRKG. REST. / COM/IND ACCESS

LINE DIAGRAM

Station	Line Diagram	Traffic Control	Traffic Com/Ind Access	Pavement Data
13 09	12' I RT L			
13 08	12' I RT L		7E	
13 04	15' I R			2-24'I
				10'I PNT MED
13 00				JC-C CLT
				4ML
12 98	LAUREL MALL; 12' I LT H N	TL	E	X
				32'I RT
				24'I LT
				10'I PNT MED
12 94			E	JC-C
				5ML
12 91				X
12 89	2-12' I LT L		E	
12 88	.03-20'I-JC-C SPUR			
12 87	35 MPH			
CHERRY	LA			
MU 0083	12 85 CO 7	TL		
12 84	.03-20'I-JC-C SPUR; .02-20'I-JC-C SPUR; 2-12' I LT L			
12 82				
12 79	#16217 LIMITS OF CBC 14'x52'x5' (L W D) LAUREL			2-36'I
				4'J MED
				JCRbs-OUT
				6ML

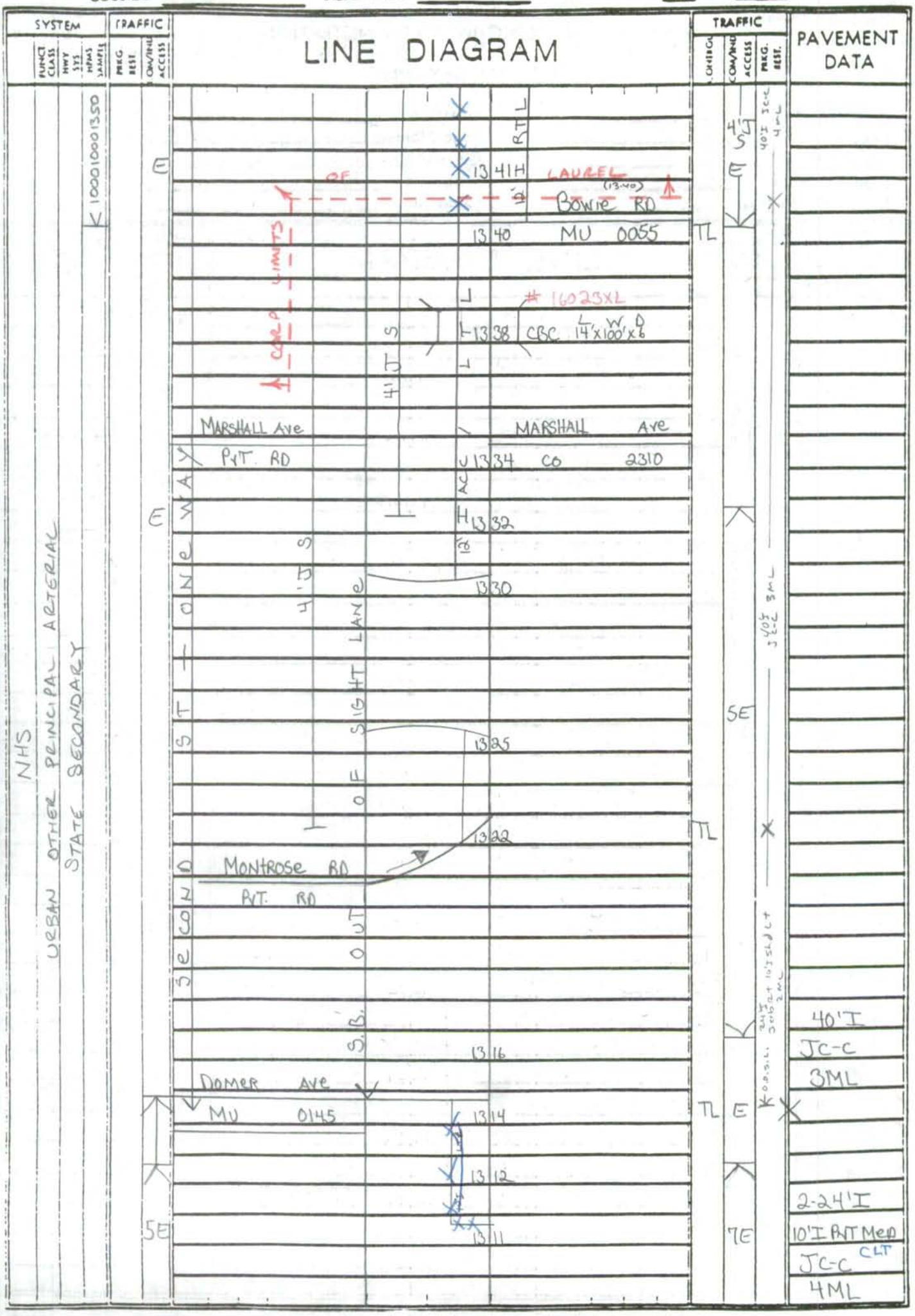
SYSTEM
FUNCT CLASS
HWY SYS
HPMS SAMPLE
TRAFFIC
PRKG REST
COM/IND ACCESS
LINE DIAGRAM
TRAFFIC
CONTROL
COM/IND ACCESS
PRKG. REST.
PAVEMENT DATA
NHS
URBAN OTHER PRINCIPAL ARTERIAL
STATE SECONDARY
10001000 1350
E
E
5E
RTL
13 41H
LAUREL
(13.40)
OF
Bowie RD
13 40
MU 0055
TL
CORP LIMITS
16023XL
13 38
CBC
L W D
14'x100'x6
4' J S
MARSHALL Ave
MARSHALL Ave
PVT. RD
13 34
CO 2310
13 32
13 30
4' J S
SECOND STONE WAY
OUT OF SIGHT LANE
13 25
13 22
TL
MONTROSE RD
PVT. RD
S.B.
13 16
DOMER AVE
MU 0145
13 14
13 12
13 11
TL
E
7E
4' J S
E
5E
40'I
JC-C
3ML
2-24'I
10'I PVT Med
JC-C CLT
4ML

SHA 51.3 - 8 Revised
4.83

MARYLAND STATE HIGHWAY ADMINISTRATION

ROAD INVENTORY SHEET

01-13ST
2-13-02
GD/EF

Party Chief	GD	Road No.	US 1
Recorder	EF	Road Name	SECOND ST
Assistant		County	P.G.
Map No./Dir.	E-11D / N	Date	7-10-01
State Coordinates		Sheet No.	41 OF 42

TRAFFIC CODES
TRAFFIC CONTROLS: STOP SIGN-SS, TRAFFIC LIGHT=T.L., FLASHING RED BALL=F.R.

TRAFFIC CODES
PARKING RESTRICTIONS: A.M. PEAK, P.M. PEAK, A.M./P.M. PEAK, NO PARKING ANYTIME-N.P., COMM/IND. ACCESS=E

SYSTEM: FUNCT CLASS, HWY. SYS, HPMS SAMPLE — TRAFFIC: PRKG. REST., COM/IND ACCESS

NHS — URBAN OTHER PRINCIPAL ARTERIAL — STATE SECONDARY — 100010001350

LINE DIAGRAM

LAUREL AVE
MU 0210
13 72
ACC 15'I JCRB-RT ON SHD
E 13 64 SH-A LAUREL SHOP
E 13 61
TALBOT I MD
.05-24'I-JC-C SPUR
13 58 AVE 198 W.B
13 56
4'JS SIGHT LANE
4'JS OUT OF
12'I LTL
5E
13 51
13 50
.01-17'I-JC-C SPUR
FORT MEADE RD 198 E.B
.05-20'I-JC-C SPUR
13 49
GORMAN AVE MD
13 47
GORMAN AVE
SB 13 44 OP 1163
12'I LTL
12'I RTL

TRAFFIC: CONTROL, COM/IND ACCESS, PRKG. REST.
4'J 5
TL
TL
TL
4'J 5
40'I JC-C 4ML
S/B out of sight ln

PAVEMENT DATA
See Next Page
24'I
JC-C
2ML
~~24'I~~
~~13'I SHD-RT~~
~~JCRB-LT~~
~~2ML~~
40'I
JC-C
3ML

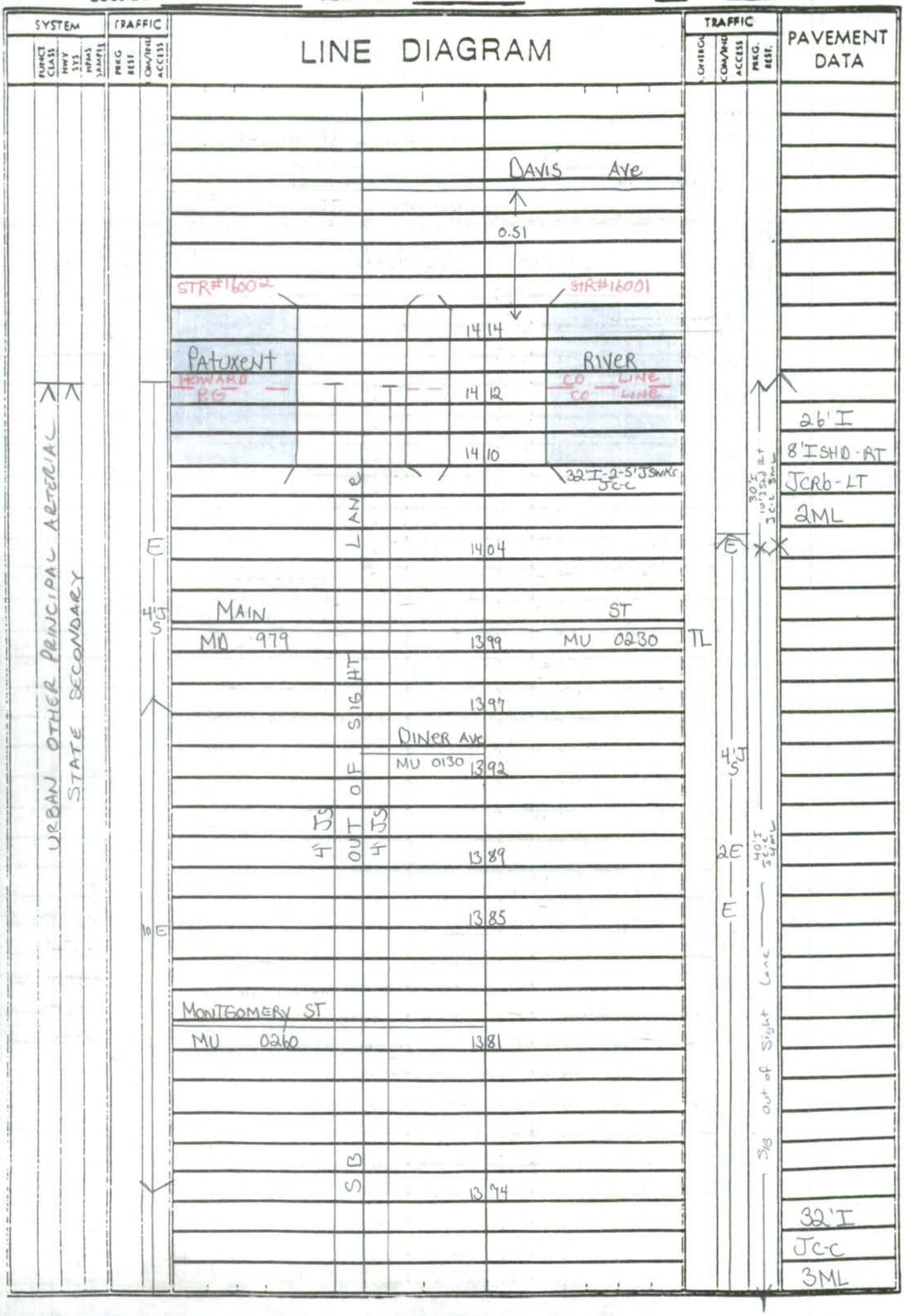
SYSTEM
FUNCT CLASS
HWY SYS
HPMS SAMPLE
TRAFFIC
PRKG REST
COM/IND ACCESS
LINE DIAGRAM
TRAFFIC
CONTROL
COM/IND ACCESS
PRKG. REST.
PAVEMENT DATA
DAVIS AVE
0.51
STR#16002
STR#16001
14 14
PATUXENT
RIVER
HOWARD P.G
CO LINE
CO LINE
14 12
14 10
32'I-2-5'JSWKS JC-C
26'I
8'ISHD-RT
JCRb-LT
2ML
30'I 10'ISHD RT JC-C 3ML
URBAN OTHER PRINCIPAL ARTERIAL
STATE SECONDARY
E
14 04
E
4'J S
MAIN
ST
MD 979
13 99
MU 0230
TL
OUT OF SIGHT LANE
13 97
DINER AVE
MU 0130
13 92
4'J S
4'J S
4'J S
13 89
2E
40'I SC-C 4ML
13 85
E
10 E
MONTGOMERY ST
MU 0260
13 81
SB
13 74
SB out of Sight Lane
32'I
JC-C
3ML

SHA 51.3 - 8 Revised
4.83

SR-01
7-10-01
GWEF

MARYLAND STATE HIGHWAY ADMINISTRATION

ROAD INVENTORY SHEET (ONE WAY)

BB/AL
9-18-97
ST R.I.

Party Chief: G. DAVIS
Recorder: A. HATTEN
Assistant:
Map No./Dir.: E 11 D / S
State Coordinates: 845-463

Road No.: US 1 SB OUT-OF-SIGHT LANE
Road Name: WASHINGTON BLVD
County: PRINCE GEORGES
Date: 10-28-93
Sheet No.: 1 OF 6

TRAFFIC CODES
TRAFFIC CONTROLS: STOP SIGN=S.S., TRAFFIC LIGHT=T.L., FLASHING RED BALL=F.R.

TRAFFIC CODES
PARKING RESTRICTIONS: A.M. PEAK, P.M. PEAK, A.M./P.M. PEAK, NO PARKING ANYTIME=N.P., COMM/IND. ACCESS=E

SYSTEM: FED. AID. | FUNCT CLASS. | HWY. SYS. | HPMS SAMPLE
URBAN | Other Principal Arterial | State Secondary

TRAFFIC: PRKG. REST. | COM/IND. ACCESS

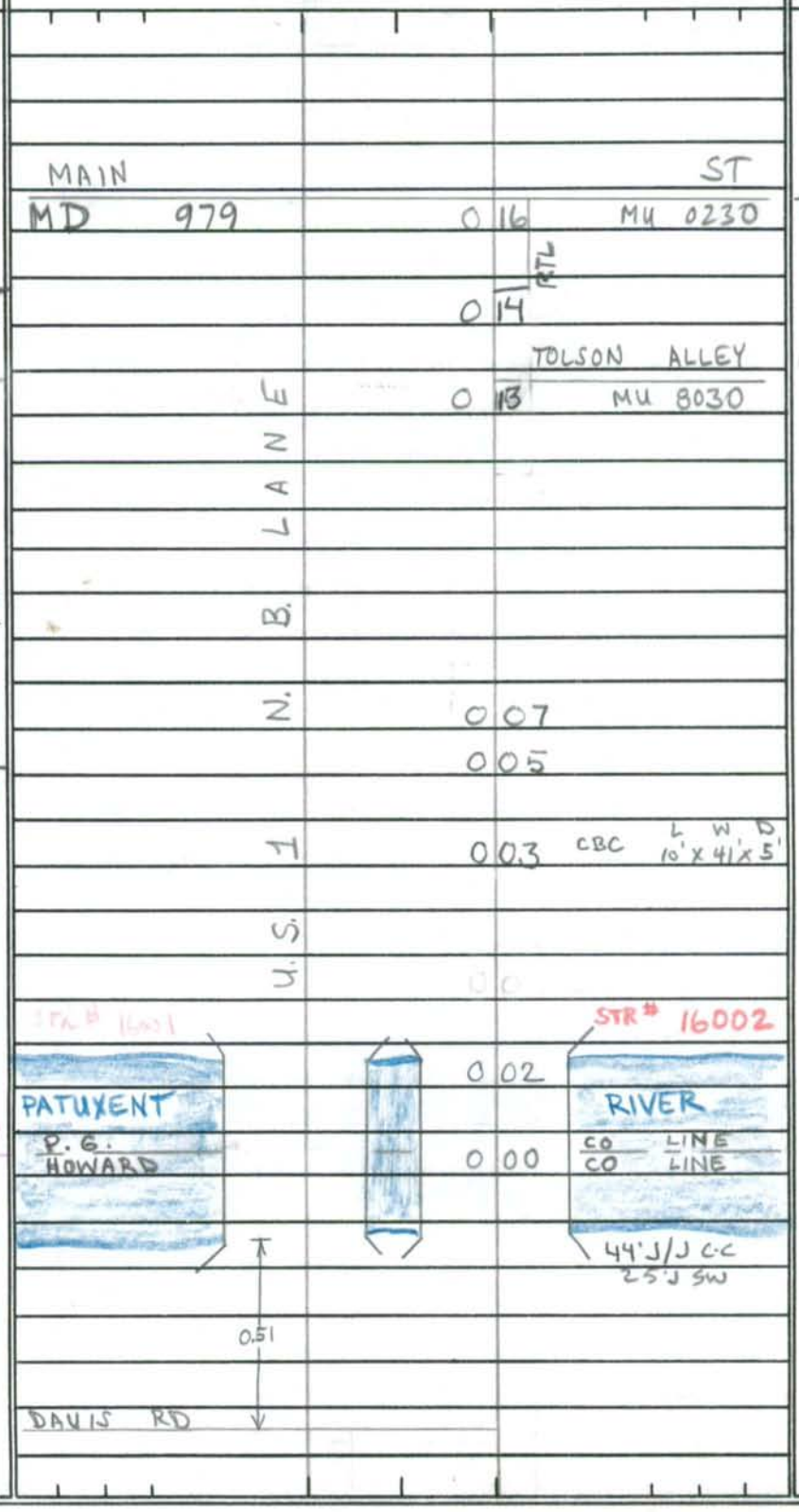

TRAFFIC: CONTROL | COM/IND. ACCESS | PRKG. REST.
TL
E
4'
JS
E
NO PKG

PAVEMENT DATA
40' I
J CC
4 ML
30' I
10' I SHD RT
"J" C-C
3 ML

LINE DIAGRAM

SYSTEM: FED. AID.	SYSTEM: FUNCT. CLASS.	SYSTEM: HWY. SYS.	SYSTEM: HPMS SAMPLE	TRAFFIC: PKG. REST.	TRAFFIC: COM/IND ACCESS	LINE DIAGRAM			TRAFFIC: CONTROL	TRAFFIC: COM/IND ACCESS	TRAFFIC: PKG. REST.	PAVEMENT DATA
Urban	Other Principal Arterial	State	Secondary	X		MONTGOMERY ST.					X	
						MU	0	34 0260	TL			
					E		0	32				
						~~LITTLE MONTGOMERY~~	Little Mont. ST					
				PKG	E	~~MU~~	MU 0220	0 31			X	
						Ent. Mun. Maint Facility						
				NO							PKG	
								PRINCE GEORGE ST.				
				X			0	27 MU 0350				
											NO	
					4'					4'		
				PEAK	J		0	26		J	X	
						DINER AVE						
						MU 0130	0	23			PEAK	
								FETTY ALLEY				
				AM - PM			0	21 MU 8020				
										E		
								21				
						ALLEY 11					AM	
				X		MU 8110	0	20			X	
												40'I
												1 CC
												4 ML
				NO PKG	E		0	18		1	NO PKG	

SHA 51.3 - 8 Revised
4.83

MARYLAND STATE HIGHWAY ADMINISTRATION

ROAD INVENTORY SHEET

01-13ST
2-13-02
GD/EF

Party Chief: G. DAVIS
Recorder: A. HATTEN
Assistant:
Map No./Dir.: E11D / S
State Coordinates: 844 -463

Road No.: US 1 SB. OUT-OF-SIGHT LA.
Road Name: WASHINGTON BLVD
County: PRINCE GEORGES
Date: 10/28/93
Sheet No.: 3 OF 6

TRAFFIC CODES
TRAFFIC CONTROLS: STOP SIGN=S.S., TRAFFIC LIGHT=T.L., FLASHING RED BALL=F.R.

TRAFFIC CODES
PARKING RESTRICTIONS: A.M. PEAK, P.M. PEAK, A.M./P.M. PEAK, NO PARKING ANYTIME=N.P., COMM/IND. ACCESS=E

SYSTEM: FED. AID. | FUNCT. CLASS. | HWY. SYS. | HPMS SAMPLE

FUNCT. CLASS: URBAN OTHER Principal Arterial
HWY. SYS.: State Secondary

TRAFFIC: PRKG. REST. | COM/IND. ACCESS

LINE DIAGRAM

0 52
CARROLL AVE
0 50 MU 0080
0 45
LAUREL AVE
MU 0 44 0210
0 41
0 40 SL = 35 MPH
ALLEY #1
0 39 MU 8010
0 41
0 38
0 36

TRAFFIC: CONTROL | COM/IND. ACCESS | PRKG. REST.

COM/IND. ACCESS: E, E, E
PRKG. REST.: PEAK, AM - PM

PAVEMENT DATA
40'I
J CC
4 ML

SYSTEM: FED. AID.	SYSTEM: FUNCT. CLASS.	SYSTEM: HWY. SYS.	SYSTEM: HPMS SAMPLE	TRAFFIC: PRKG. REST.	TRAFFIC: COM/IND ACCESS	LINE DIAGRAM	TRAFFIC: CONTROL	TRAFFIC: COM/IND ACCESS	TRAFFIC: PRKG. REST.	PAVEMENT DATA
	URBAN Other Principal Arterial	State Secondary			E	0 74		E		
					E	0 72				
					E	0 71				
						FORT MEADE RD ← GORMAN AVE				
						MD 0 69 198 E.B.	TL			
						SPUR: 02 24'J ✓CC				
					4' JS	0 67		4' JS		
					E	0 65		E		
						COMPTON AVE				
						0 63 MU 0090				
						0 61		2E		
					E	0 60				
						0 59				
						SPUR: 02/24J ✓CC				
						TALBOT AVE ~~FORT MEADE RD.~~ AVE				40'I
						MD → 0 57 198 WB	TL			✓ CC
										4 ML
					45	0 54				

SHA 51.3 - 8 Revised
4.83

MARYLAND STATE HIGHWAY ADMINISTRATION

ROAD INVENTORY SHEET

Party Chief: G. DAVIS
Recorder: A. HATTEN
Assistant:
Map No./Dir.: E 11D / S
State Coordinates:

Road No.: U.S 1 SB OUT OF SITE LANE
Road Name: WASHINGTON BLVD
County: PRINCE GEORGES CO
Date: 10/28/93
Sheet No.: 5 OF 6

TRAFFIC CODES
TRAFFIC CONTROLS: STOP SIGN=S.S., TRAFFIC LIGHT=T.L., FLASHING RED BALL=F.R.

TRAFFIC CODES
PARKING RESTRICTIONS: A.M. PEAK, P.M. PEAK, A.M./P.M. PEAK, NO PARKING ANYTIME=N.P., COMM/IND. ACCESS=E

SYSTEM: FED. AID. | FUNCT. CLASS. | HWY. SYS. | HPMS SAMPLE
TRAFFIC: PRK.G. REST. | COM/IND. ACCESS

URBAN Other Principal Arterial
State Secondary

LINE DIAGRAM

Station	Offset	Description	Traffic: Control	Traffic: Com/Ind. Access	Traffic: Prk.g. Rest.	Pavement Data
						36'I
						J CRB RT 3 ML
(13.23)	0	92		E		10'I Shd LT
		LAUREL CENTER				
(13.28)	0	89		E	X	
		R TL 12 H				
	0	88				
.04 20'I J CC						
(13.45)	0	87 SL=35mph			PKG	
	0	85		E		
.05 20'I J CC						
(13.30)	0	84				~~51'I~~
						~~J CB RT~~
	0	83				~~4 ML~~
		MARSHALL AVE				
(13.34)	0	81 PVT. RD		JI	NO X	
LT	0	80			X	~~47'I~~
	0	79		E		~~J CC~~
						~~4 ML~~
10'H	0	78 CBC L 17' x W 6' x D 200'			X	
						40'I
						J C-C
						3 ML
BOWIE RD						30'I
MU 0055 (13.40)	0	76	TL		X	16
						~~30'I~~ 40'I
						~~10'I Shd LT~~
						~~J CC~~ J C-C
						4 ML

SYSTEM				TRAFFIC		LINE DIAGRAM	TRAFFIC			PAVEMENT DATA
FED. AID.	FUNCT. CLASS.	HWY. SYS.	HPMS SAMPLE	PRKG. REST.	COM/IND ACCESS		CONTROL	COM/IND ACCESS	PRKG. REST.	
	URBAN Other Principal Arterial	State Secondary								



TL			
TL	E	PKG	
	4' JI	NO	

24'I
"J" C-RT
10'I shd LT
on Taper to 0'
2mL

36'I
J CRB RT
3 ML
10'I shd LT

MARYLAND STATE HIGHWAY ADMINISTRATION
ACCIDENT STUDIES DIVISION

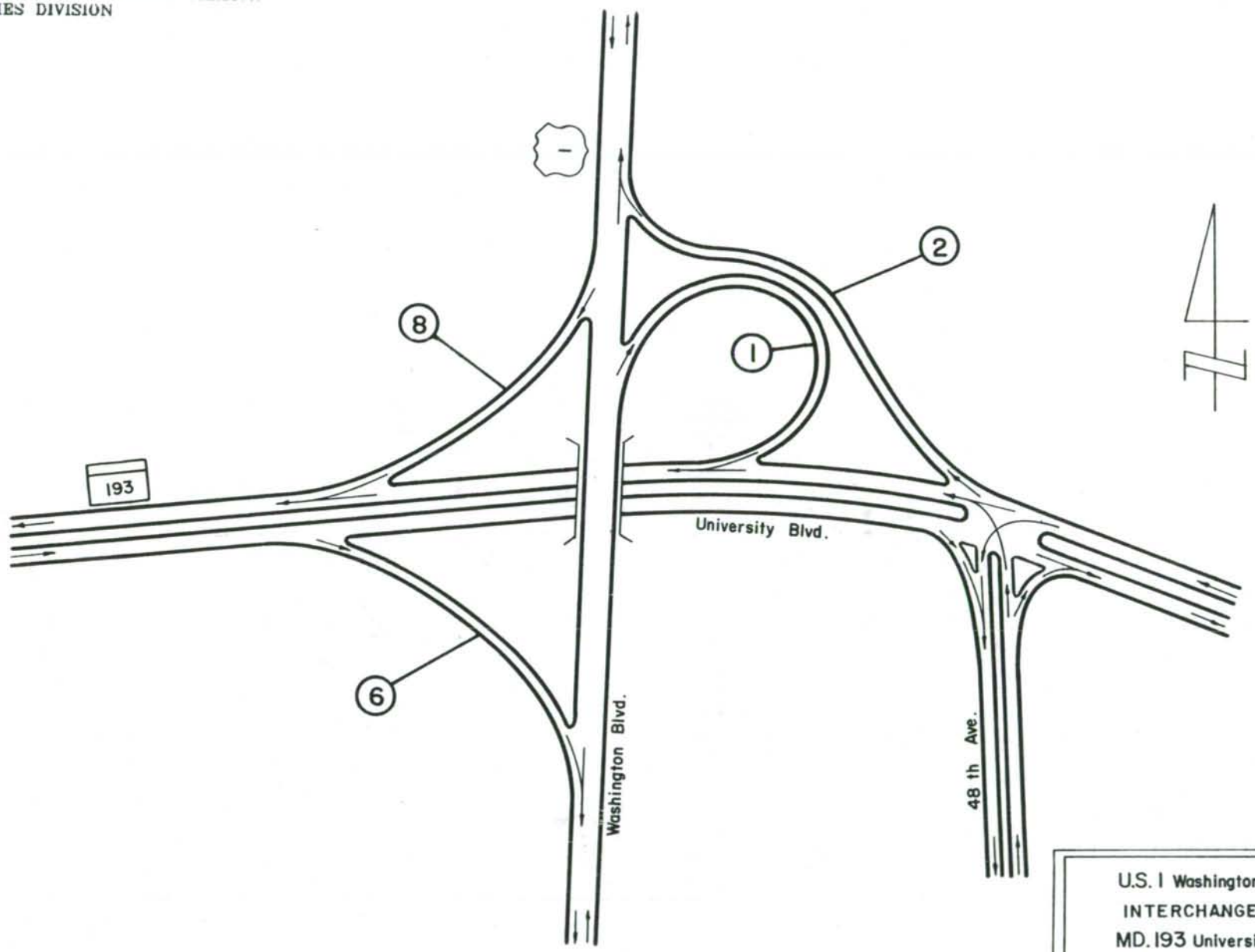

U.S. 1 Washington Blvd.
INTERCHANGE AT
MD. 193 University Blvd.

16—01

SHA 51.3 - 8 Revised
4.83

RP 100100 10 530
534

MARYLAND STATE HIGHWAY ADMINISTRATION

ROAD INVENTORY SHEET

Party Chief G.DAVIS
Recorder A. HATTEN
Assistant
Map No./Dir. F 11B /
State Coordinates 819-423

Road No. RAMP 1
Road Name NB US1 TO WB MD193
County PRINCE GEORGES
Date 10-29-93
Sheet No. 1 OF 1

ST. R.I.
9-24-97
AL/BB

TRAFFIC CODES
TRAFFIC CONTROLS: STOP SIGN=S.S., TRAFFIC LIGHT=T.L., FLASHING RED BALL=F.R.

TRAFFIC CODES
PARKING RESTRICTIONS: A.M. PEAK, P.M. PEAK, A.M./P.M. PEAK, NO PARKING ANYTIME=N.P., COMM/IND. ACCESS=E

SYSTEM				TRAFFIC		LINE DIAGRAM	TRAFFIC			PAVEMENT DATA
FED. AID.	FUNCT CLASS.	HWY. SYS.	HPMS SAMPLE	PRKG. REST.	COM/IND. ACCESS		CONTROL	COM/IND. ACCESS	PRKG. REST.	

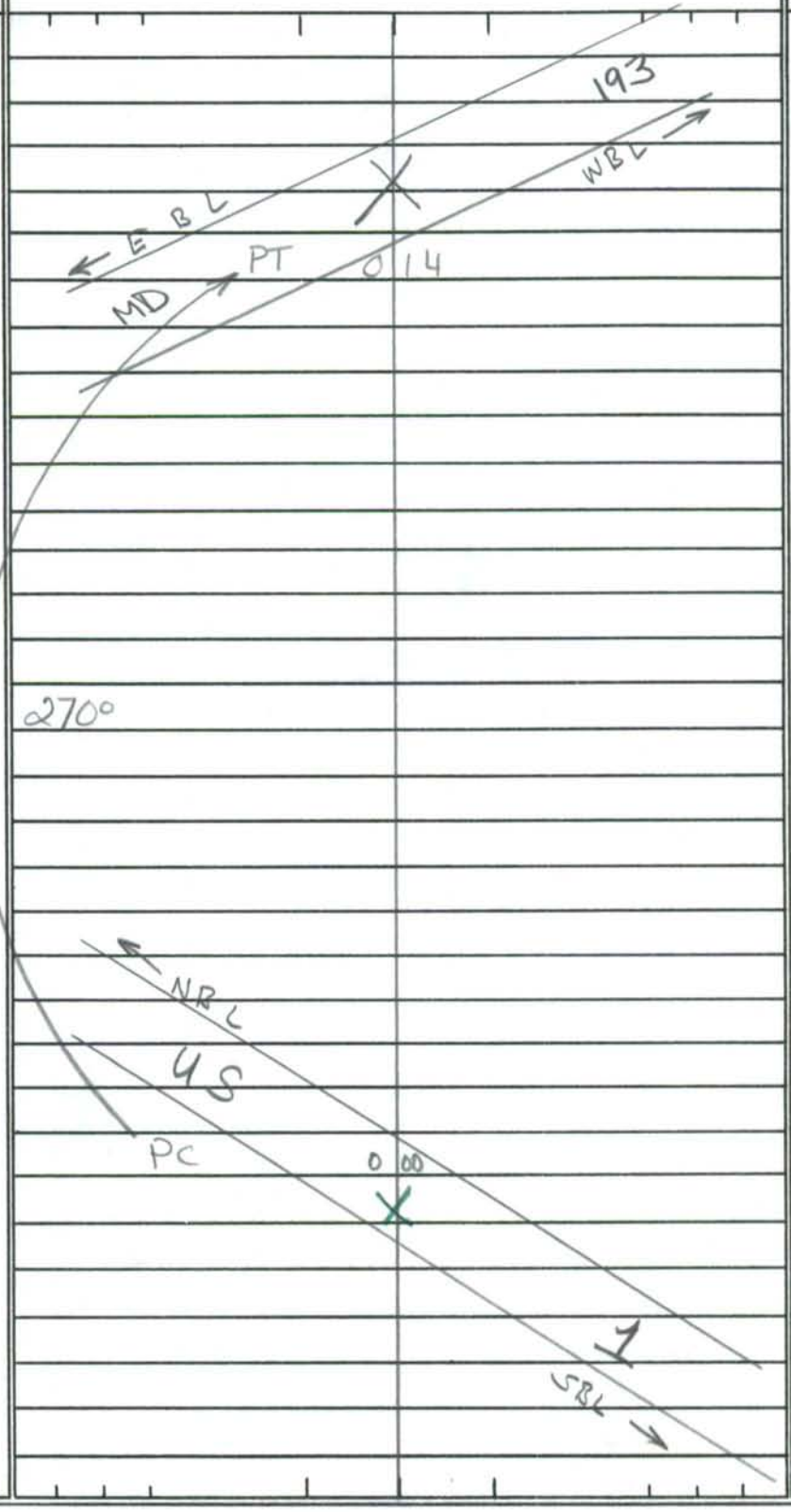

20' I
J CC
~~1 ML~~
1ML

SYSTEM				TRAFFIC		LINE DIAGRAM	TRAFFIC			PAVEMENT DATA
FED. AID.	FUNCT. CLASS.	HWY. SYS.	HPMS SAMPLE	PRKG. REST.	COM/IND ACCESS		CONTROL	COM/IND ACCESS	PRKG. REST.	

SHA 51.3 - 8 Revised
4.83

RP 10010020 534
538

MARYLAND STATE HIGHWAY ADMINISTRATION

ROAD INVENTORY SHEET

ST. R.I
9-24-97
AL/BB

Party Chief	G. DAVIS	Road No.	RAMP 2
Recorder	A. HATTEN	Road Name	WB MD193 TO NB US1
Assistant		County	PRINCE GEORGES
Map No./Dir.	F11B / NW	Date	10-29-93
State Coordinates	819-423	Sheet No.	1 OF 1

TRAFFIC CODES

TRAFFIC CONTROLS: STOP SIGN=S.S., TRAFFIC LIGHT=T.L., FLASHING RED BALL=F.R.

TRAFFIC CODES

PARKING RESTRICTIONS: A.M. PEAK, P.M. PEAK, A.M./P.M. PEAK, NO PARKING ANYTIME=N.P., COMM/IND. ACCESS=E

SYSTEM				TRAFFIC		LINE DIAGRAM	TRAFFIC			PAVEMENT DATA
FED. AID.	FUNCT. CLASS.	HWY. SYS.	HPMS SAMPLE	PRKG. REST.	COM/IND. ACCESS		CONTROL	COM/IND. ACCESS	PRKG. REST.	

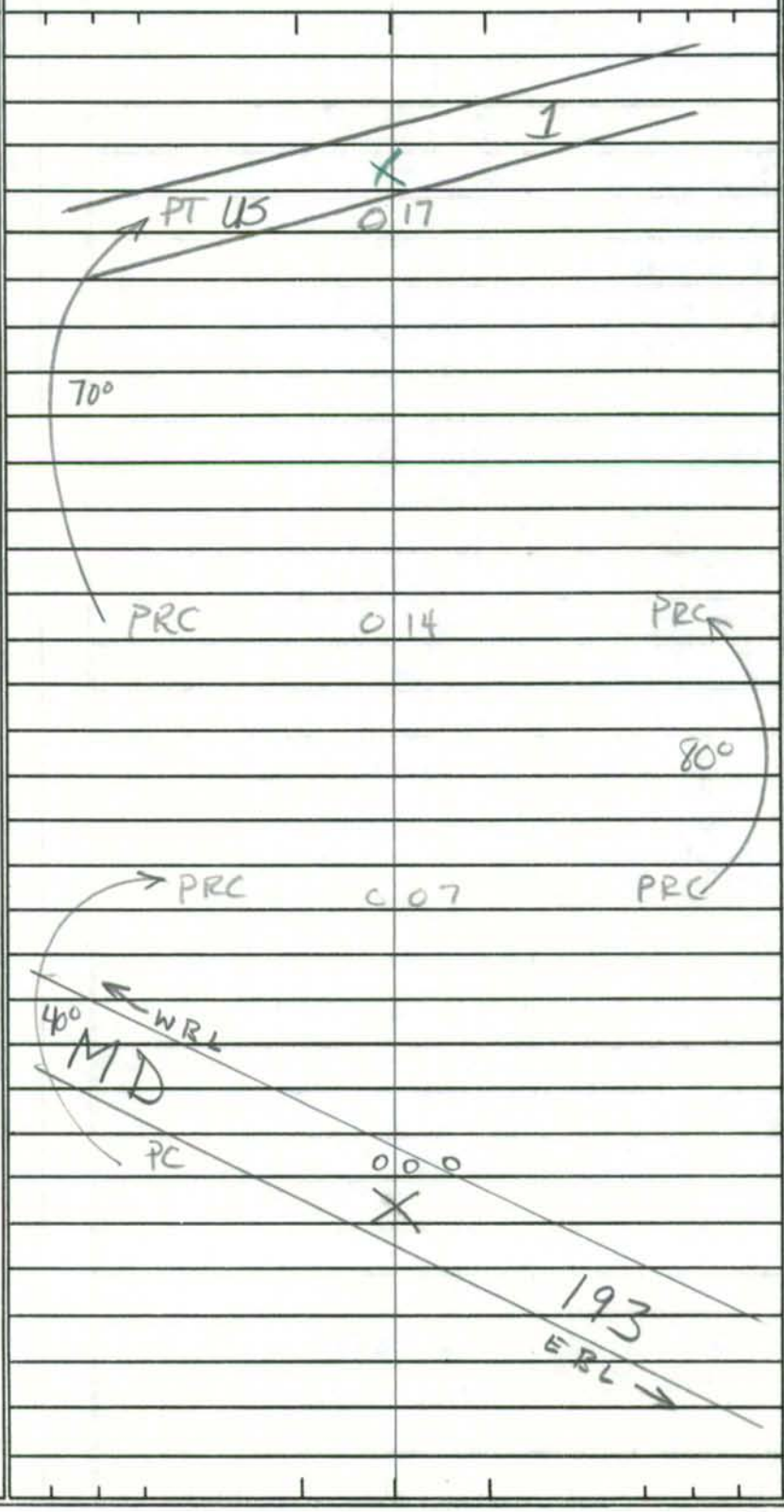

20'I
J CC
1 ~~7~~ ML

SYSTEM				TRAFFIC		LINE DIAGRAM	TRAFFIC			PAVEMENT DATA
FED. AID.	FUNCT. CLASS.	HWY. SYS.	HPMS SAMPLE	PRKG. REST.	COM/IND ACCESS		CONTROL	COM/IND ACCESS	PRKG. REST.	

SHA 51.3 - 8 Revised
4.83

RP 100100 60 515

519

MARYLAND STATE HIGHWAY ADMINISTRATION

ROAD INVENTORY SHEET

Party Chief: G. DAVIS
Recorder: A HATTEN
Assistant:
Map No./Dir.: F11B / E
State Coordinates: 819-423

Road No.: RAMP 6
Road Name: EB MD 193 TO SB US 1
County: PRINCE GEORGES
Date: 10 - 29 - 93
Sheet No.: 1 OF 1

ST. R.I.
9-24-97
AL/BB

TRAFFIC CODES
TRAFFIC CONTROLS: STOP SIGN=S.S., TRAFFIC LIGHT=T.L., FLASHING RED BALL=F.R.

TRAFFIC CODES
PARKING RESTRICTIONS: A.M. PEAK, P.M. PEAK, A.M./P.M. PEAK, NO PARKING ANYTIME=N.P., COMM/IND. ACCESS=E

SYSTEM				TRAFFIC		LINE DIAGRAM	TRAFFIC			PAVEMENT DATA
FED. AID.	FUNCT. CLASS.	HWY. SYS.	HPMS SAMPLE	PRKG. REST.	COM/IND. ACCESS		CONTROL	COM/IND. ACCESS	PRKG. REST.	

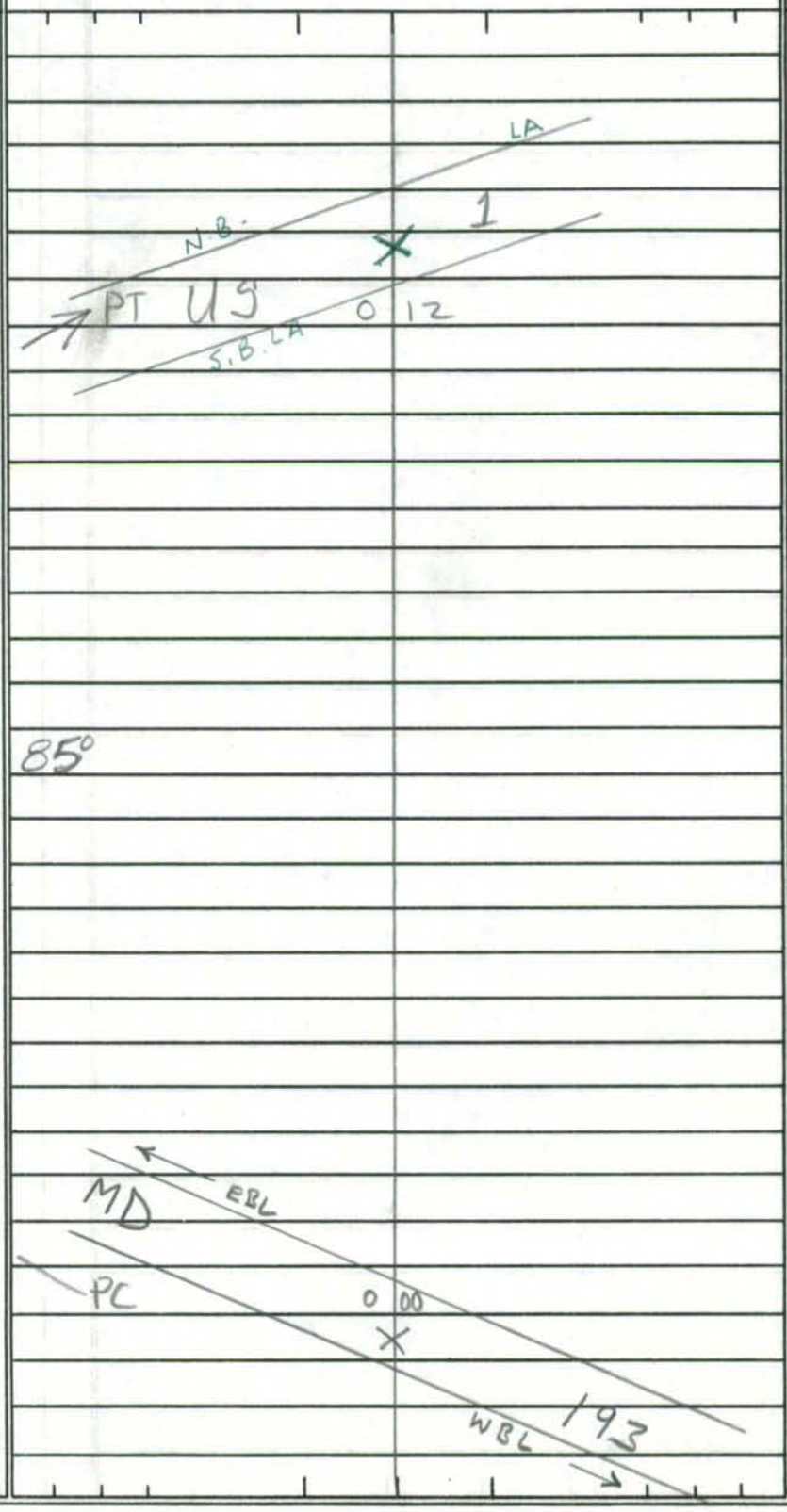

20' I
J CC
1 ~~X~~ ML

SYSTEM				TRAFFIC		LINE DIAGRAM	TRAFFIC			PAVEMENT DATA
FED. AID.	FUNCT. CLASS.	HWY. SYS.	HPMS SAMPLE	PRKG. REST.	COM/IND ACCESS		CONTROL	COM/IND ACCESS	PRKG. REST.	

SHA 51.3 - 8 Revised
4.83

MARYLAND STATE HIGHWAY ADMINISTRATION

RP10010080532
536

ROAD INVENTORY SHEET

Party Chief	G. DAVIS	Road No.	RAMP 8
Recorder	A. HATTEN	Road Name	SB US1 TO WB MD 193
Assistant		County	PRINCE GEORGES
Map No./Dir.	F11 B / S	Date	10-29-93
State Coordinates	819 - 423	Sheet No.	1 OF 1

ST. R.I
9-24-97
AL/BB

TRAFFIC CODES
TRAFFIC CONTROLS: STOP SIGN=S.S., TRAFFIC LIGHT=T.L., FLASHING RED BALL=F.R.

TRAFFIC CODES
PARKING RESTRICTIONS: A.M. PEAK, P.M. PEAK, A.M./P.M. PEAK, NO PARKING ANYTIME=N.P., COMM/IND. ACCESS=E

SYSTEM				TRAFFIC		LINE DIAGRAM	TRAFFIC			PAVEMENT DATA
FED. AID.	FUNCT. CLASS.	HWY. SYS.	HPMS SAMPLE	PRKG. REST.	COM/IND. ACCESS		CONTROL	COM/IND. ACCESS	PRKG. REST.	

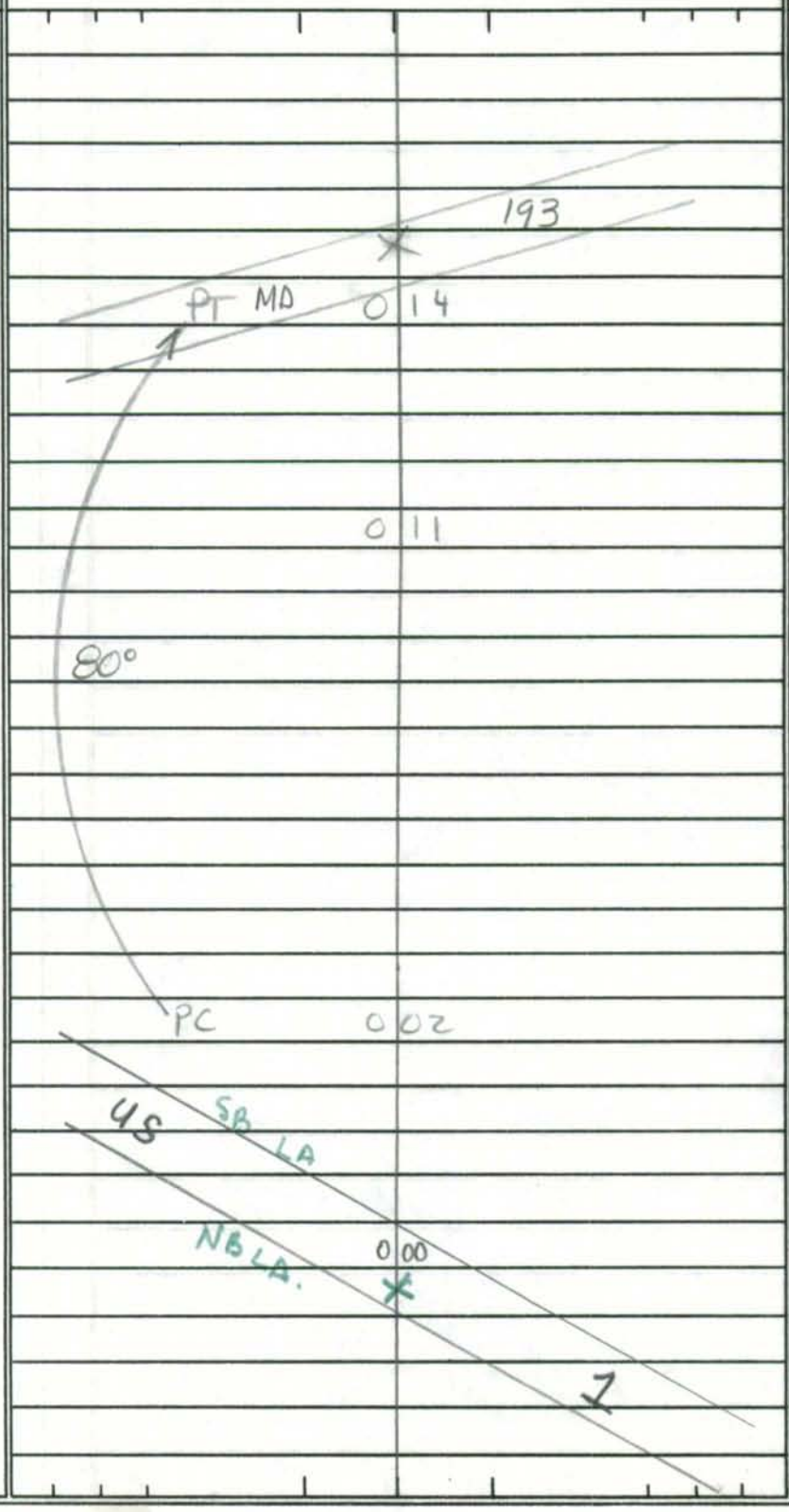

20' I
ON TAPER TO
12' I
J CRB RT
1ML

20' I
J CL
1 ML

SYSTEM				TRAFFIC		LINE DIAGRAM	TRAFFIC			PAVEMENT DATA
FED. AID.	FUNCT. CLASS.	HWY. SYS.	HPMS SAMPLE	PRKG. REST.	COM/IND ACCESS		CONTROL	COM/IND ACCESS	PRKG. REST.	

SHA 51.3 - 8 Revised 4.83

SR-01
01-27 ST
2-12-02
GD/EF

MARYLAND STATE HIGHWAY ADMINISTRATION

ROAD INVENTORY SHEET

Party Chief	GD	Road No.	US ALT 1
Recorder	EF	Road Name	BLADENSBURG RD
Assistant		County	PRINCE GEORGES
Map No./Dir.	F11D / N	Date	7-10-01
State Coordinates	815 - 400	Sheet No.	1 OF 8

TRAFFIC CODES: TRAFFIC CONTROLS: STOP SIGN=SS, TRAFFIC LIGHT=T.L., FLASHING RED BALL=F.R.

TRAFFIC CODES: PARKING RESTRICTIONS: A.M. PEAK, P.M. PEAK, A.M./P.M. PEAK, NO PARKING ANYTIME=N.P., COMM/IND. ACCESS=E

SYSTEM: FUNCT CLASS	SYSTEM: HWY SYS	SYSTEM: HPMS SAMPLE	TRAFFIC: PRKG. REST.	TRAFFIC: COM/IND ACCESS	LINE DIAGRAM	TRAFFIC: CONTROL	TRAFFIC: COM/IND ACCESS	TRAFFIC: PRKG. REST.	PAVEMENT DATA
URBAN MINOR ARTERIAL	STATE SECONDARY			E	0 39 CORP CITY				
					38TH AVE				
					0 38 MU 0380				
					LIMITS				
					COLMAR MANOR				
					0 36 CBC L 12' x W 70' x D 10'				
					COTTAGE				
				5 J 4'	0 31		4' J S		
				10 E					
					0 16 FT. LINCOLN CEM		E		
					LIMITS				
									2-26' I
					0 03				J CRBS OUT
									10' I PNT MED
					0 02 30 MPH				CLTL
					CORP				4 ML
					EASTERN AVE				
					DC 0 00 LINE				

SYSTEM: FUNCT. CLASS	SYSTEM: HWY SYS	SYSTEM: NPMS SAMPLE	TRAFFIC: PRKG. REST.	TRAFFIC: COM/IND ACCESS	LINE DIAGRAM	TRAFFIC: CONTROL	TRAFFIC: COM/IND ACCESS	TRAFFIC: PRKG. REST.	PAVEMENT DATA
URBAN MINOR ARTERIAL	STATE SECONDARY				RD				
					RG 10				
					BU 00				
					40TH PL				
					NS 064 MU 0401				
					ADE				
					BL MU				
					CITY MANOR				
					40TH PL				
					MU 0401 063				
					COTTAGE COLMAR				
					060		E		
					40TH AVE				
					MU 056 0400	TL			
							4' J S		
					COTTAGE CITY VFD 055				
					E 052				
					4' J S				
					38TH AVE				
					MD 208 047 SC	TL	E		
					LIMITS LIMITS				
									2-26' I
					37TH PL				J CRBS OUT
					MU 0371 041		E		10' I PNT MED
									CLTL
					CORP COPP				4 ML

* Addition of Colmar manor corporate Limits From 0.88 TO 0.93 from 2001 Colmar Manor Map.

SHA 51.3 - 8 Revised 4.83

MARYLAND STATE HIGHWAY ADMINISTRATION

ROAD INVENTORY SHEET

Party Chief: GD
Recorder: EF
Assistant:
Map No./Dir.: /
State Coordinates:

Road No.: US 1 ALT
Road Name: BLADENSBURG RD / BALTIMORE AVE
County: PRINCE GEORGES
Date: 7-10-01
Sheet No.: 3 OF 8

TRAFFIC CODES: TRAFFIC CONTROLS: STOP SIGN-SS, TRAFFIC LIGHT=T.L., FLASHING RED BALL=F.R.

TRAFFIC CODES: PARKING RESTRICTIONS: A.M. PEAK, P.M. PEAK, A.M./P.M. PEAK, NO PARKING ANYTIME-N.P., COMM/IND. ACCESS=E

SYSTEM: FUNCT CLASS / HWY. SYS / HPMS SAMPLE — TRAFFIC: PRKG. REST. / COM/IND ACCESS

URBAN MINOR ARTERIAL

STATE SECONDARY

LINE DIAGRAM

Line	Station	Traffic	Pavement Data
Bladensburg, Colmar	0 93		
Cottage City, Colmar Manor			2-24'I
	0 87	E	JCRB OUT RT
	0 88		10'I SHD OUT LT
	0 87	E	4'J MED
	0 86	E	4ML
	0 84		
	43RD AVE		
	0 82 MU 0430		X
43RD AVE			
MU 0430	0 80	E	
2E	0 77	2E	
42ND AVE		4'	
MU 0420	0 75	J S	
E	0 71	E	
41ST	ST		
MU	0 69 0410	TL	2-26'I
RD			JCRBS OUT
0410			10'I PNT MED
BLADENSBURG	0 66	E	CLTL
			4ML
MU			

BLADENSBURG ↑ MA NOR

COLMAR

CITY LIMITS

COTTAGE CO RP

LIMITS

CO RP

TRAFFIC CONTROL / COM/IND ACCESS / PRKG. REST.

LINE DIAGRAM

SYSTEM: FUNCT. CLASS	SYSTEM: HWY SYS	SYSTEM: HPMS SAMPLE	TRAFFIC: PRKG REST	TRAFFIC: COM/IND ACCESS	TRAFFIC: ONEWAY	TRAFFIC: COM/IND ACCESS	TRAFFIC: PRKG. REST.	PAVEMENT DATA
URBAN MINOR ARTERIAL	STATE SECONDARY	10001AL00121	NP				NP	
								32'I RT
								26'I LT
								J CRB OUT RT
								10'I SHD OUT LT
								J CRBS IN
								175' NB MED
								4 ML
								28'I RT
								25'I LT
								J CRB OUT RT
								10'I SHD OUT LT
								10'-100' VAR.
								GRS MED
								J CRBS IN
								3 ML
								2-24'I
								J CRB OUT RT
								10'I SHD OUT LT
								4' J MED
								4 ML

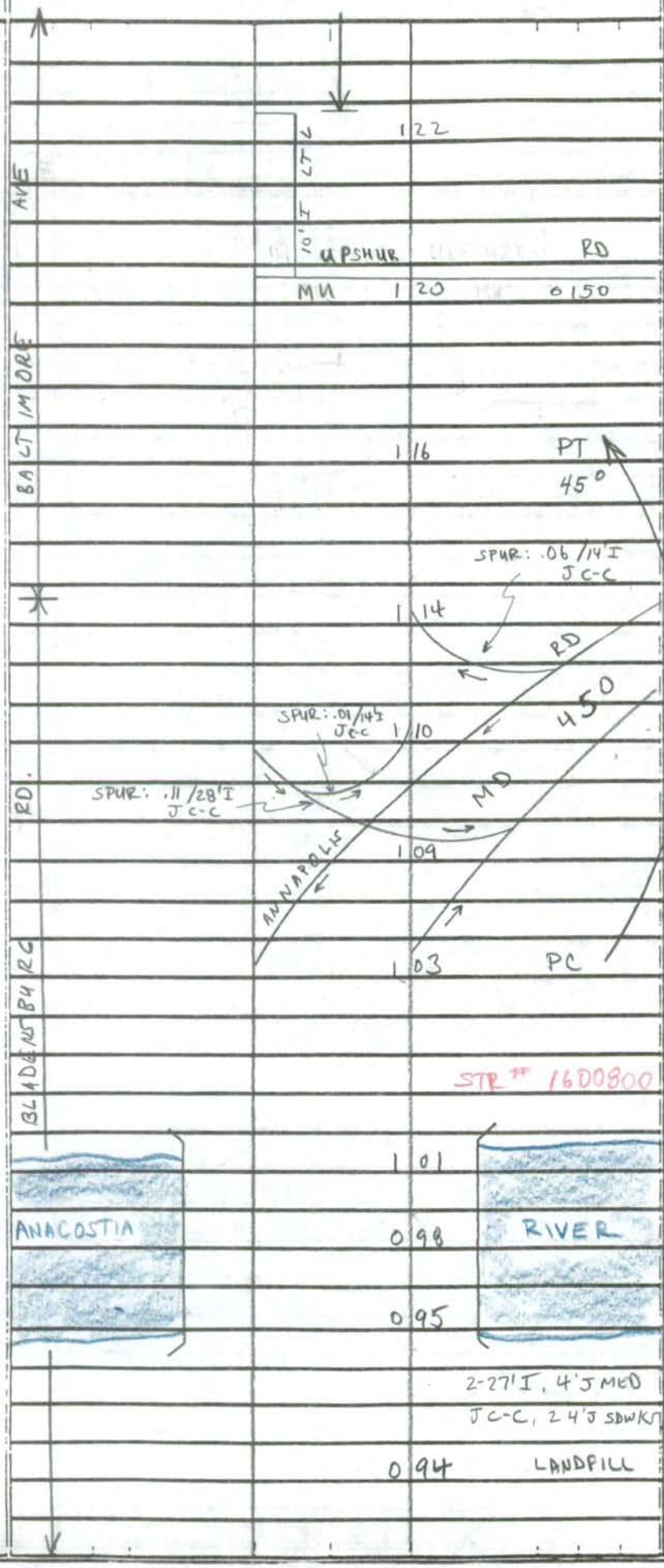

SHA 51.3 - 8 Revised 4.83

MARYLAND STATE HIGHWAY ADMINISTRATION

ROAD INVENTORY SHEET

Party Chief: GD
Recorder: EP
Assistant:
Map No./Dir.: /
State Coordinates:

Road No.: US 1 ALT
Road Name: BALTIMORE AVE
County: PRINCE GEORGES
Date: 7-10-01
Sheet No.: 5 OF 8

TRAFFIC CODES: STOP SIGN-SS, TRAFFIC LIGHT=T.L., FLASHING RED BALL=F.R.

TRAFFIC CODES: A.M. PEAK, P.M. PEAK, A.M./P.M. PEAK, NO PARKING ANYTIME-N.P., COMM/IND. ACCESS=E

SYSTEM: FUNCT CLASS, HWY SYS, HPMS SAMPLE — TRAFFIC: PRKG. REST., COM/IND ACCESS

URBAN MINOR ARTERIAL

STATE SECONDARY

10001AL00121

NP

LINE DIAGRAM

STR # 1600702 — STR # 1600701

HYATTSVILLE — CORP LMTS

BLADENSBURG — CORP LMTS

ANACOSTIA — RIVER

LTL

1 51

1 48

1 46

SIGN: HYATTSVILLE

2-30'J, J C-C, 2-5'J SDW

1 45

BR OF NORTHEAST BRANCH

1625500

1 44 — 2CBC 9'x110'x5' (L W G)

1 43 — 25 MPH

1 42

LTL

10'I

TANGLEWOOD

1 39 — MU 0100

1 38

1 34

1 25

7E

TRAFFIC: CONTROL, COM/IND ACCESS, PRKG. REST.

NB 4' Js

NB 4' J/K 5 LT

7 E V

N P

PAVEMENT DATA

32'I RT
24'I LT
J CRB OUT RT
10'I SHD OUT LT
J CRBS IN
50' NB MED
4 ML

32'I RT
24'I LT
J C-C RT
2-10'I SHD LT
175' NB MED
4 ML

SYSTEM				TRAFFIC		LINE DIAGRAM	TRAFFIC				PAVEMENT DATA
FUNCT CLASS	HWY SYS	HPMS SAMPLE		PREG REST	COM/IND ACCESS		CRITICAL	COM/IND ACCESS	PREG. REST.		
URBAN MINOR ARTERIAL	STATE SECONDARY				6 E	177					
						BURLINGTON RD					
						175 MU 0060					
						173					
						BUCHANAN ST					
						168 MU 0050					
						165					
					54' S	CRITTENDON ST					
						MU 0090 163		6 E			
						162					
						ARUNDEL PL					
						160 MU 0020					36' I
										N	J C-C
					6 E					P	2 ML
						155					
								NB 4' JS RT			
						154	NB 4' JS LT				32' I RT
											24' I LT
						CHARLES L. ARMENTROUT DR					J CRB OUT RT
						CO 5562 1 52					10' I SHD OUT LT
											J CRBS IN
						LT					50' NB MED
											4 ML

SHA 51.3 - 8 Revised 4.83

MARYLAND STATE HIGHWAY ADMINISTRATION

ROAD INVENTORY SHEET

Party Chief: GD
Recorder: EF
Assistant:
Map No./Dir.: 1
State Coordinates:

Road No.: US 1 ALT
Road Name: BALTIMORE AVE
County: PG
Date: 7-10-01
Sheet No. 7 OF 8

TRAFFIC CODES
TRAFFIC CONTROLS: STOP SIGN-SS, TRAFFIC LIGHT-T.L., FLASHING RED BALL-F.R.

TRAFFIC CODES
PARKING RESTRICTIONS: A.M. PEAK, P.M. PEAK, A.M./P.M. PEAK, NO PARKING ANYTIME-N.P., COMM/RESID. ACCESS=E

SYSTEM: FUNCT CLASS	SYSTEM: HWY SYS	SYSTEM: NHS SAMPLE	TRAFFIC: PRKG. REST.	TRAFFIC: COM/IND ACCESS	LINE DIAGRAM	TRAFFIC: CONTROL	TRAFFIC: COM/IND ACCESS	TRAFFIC: PRKG. REST.	PAVEMENT DATA
					LTL				
					1 89				
					SPUR: 101/184, JC-C				
					DECATUR ST #2				
					1 88 MU 0102	TL			
					RTL				
				4'	CSX 140 254 A				
				J	1 85		J		
				S			S		
				E	1 84		E		
					EMERSON ST #3				
					1 81 MU 0113				
					RHODE ISLAND AVE				36' I
					MU 0390 1 80				JC-C
									2ML

SYSTEM			TRAFFIC		LINE DIAGRAM	TRAFFIC			PAVEMENT DATA
FUNCT. CLASS	HWY SYS	NPMS SAMPLE	PRKG REST	COM/IND ACCESS		CONTROL	COM/IND ACCESS	PRKG. REST.	
					BALTIMORE AVE				
					US 2 09 1	TL			
					SPUR: .02/20'I J c-c				
					2 08 75°				
									38'I
									J c-c
									2 ML
URBAN MINOR ARTERIAL	STATE SECONDARY				STR# 16006				
					2 06				
									26'J
									2-6'J SHD
					2 02 PT		4' JS		2 ML
				4' JS					
					CSX 140906 1 98 90°				
									26'I
					1 96 PC				2-6'I SHD
									J c-c
									2 ML
					30° 1 90				
					38'J J c-c				
					2-5'J SW				36'I
									J c-c
					LTL				2 ML

SR-01

SHA 51.3 - 8 Revised 4.83

MARYLAND STATE HIGHWAY ADMINISTRATION

ROAD INVENTORY SHEET

Party Chief	GD	Road No.	MD 3
Recorder	EF	Road Name	CRAIN HWY
Assistant		County	PG
Map No./Dir.	F-12 / N	Date	6-26-01
State Coordinates	880-407	Sheet No.	1 OF 6

TRAFFIC CODES: TRAFFIC CONTROLS: STOP SIGN-SS, TRAFFIC LIGHT=T.L., FLASHING RED BALL=F.R.

TRAFFIC CODES: PARKING RESTRICTIONS: A.M. PEAK, P.M. PEAK, A.M./P.M. PEAK, NO PARKING ANYTIME-N.P., COMM/IND. ACCESS=E

SYSTEM: NHS; URBAN OTHER PRINCIPAL ARTERIAL; STATE PRIMARY

TRAFFIC: PRKG. REST.; COM/IND ACCESS

LINE DIAGRAM

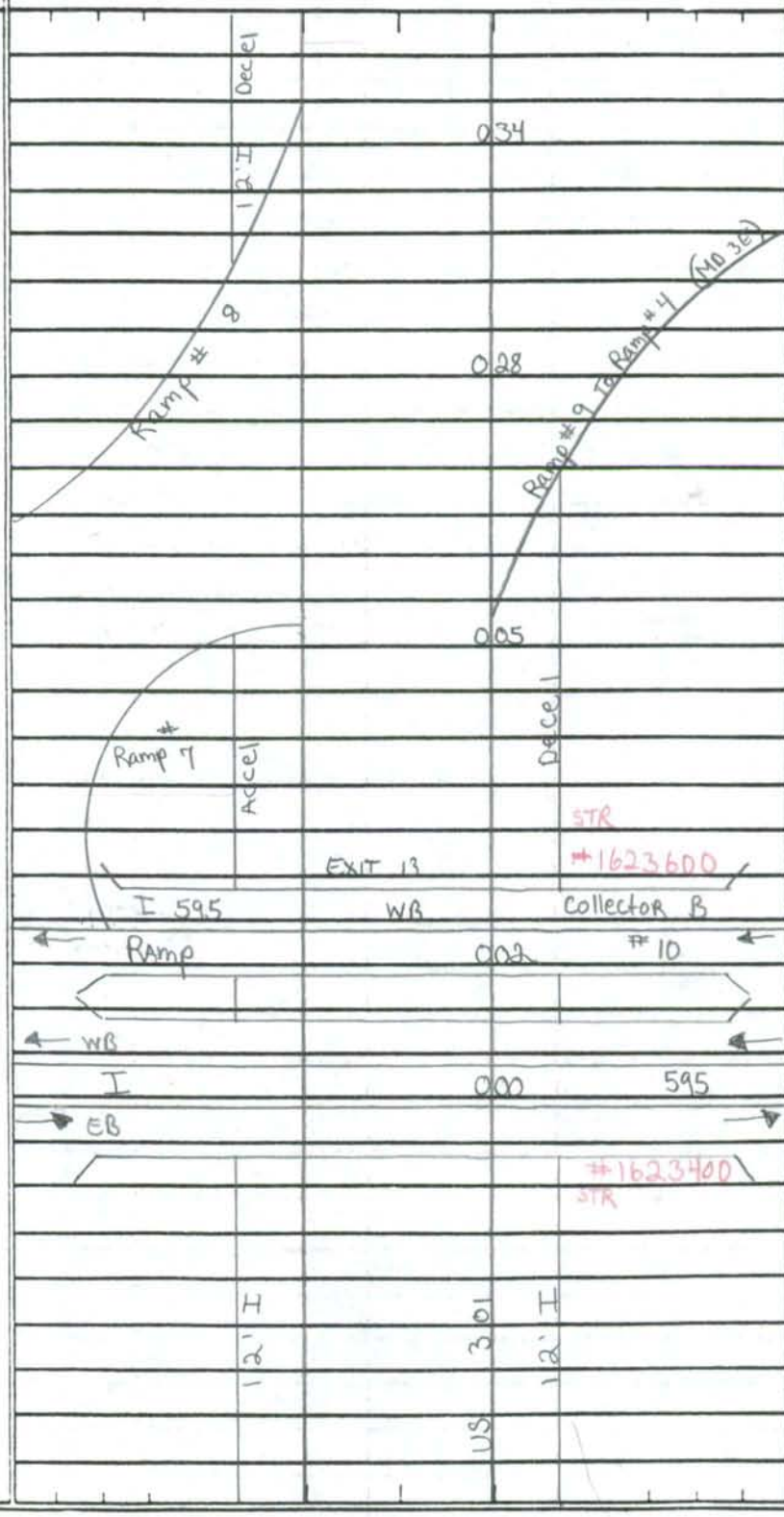

TRAFFIC: CONTROL; COM/IND ACCESS; PRKG. REST.

PAVEMENT DATA

24'I RT
36'I LT
2-12'I SHD OUT
2-4'I SHD IN
30'GRS MED
5ML

2-24'I
2-10'I SHD OUT
2-4'I SHD IN
30'GRS MED
4ML

COUNTY P6 ROAD NO. MD 3 PAGE 2 OF 6

SYSTEM				TRAFFIC		LINE DIAGRAM	TRAFFIC			PAVEMENT DATA
	FUNCT CLASS	HWY SYS	HPMS SAMPLE	PRKG REST	COM/IND ACCESS		CONTROL	COM/IND ACCESS	PRKG. REST.	
NHS	URBAN OTHER PRINCIPAL ARTERIAL	STATE PRIMARY								

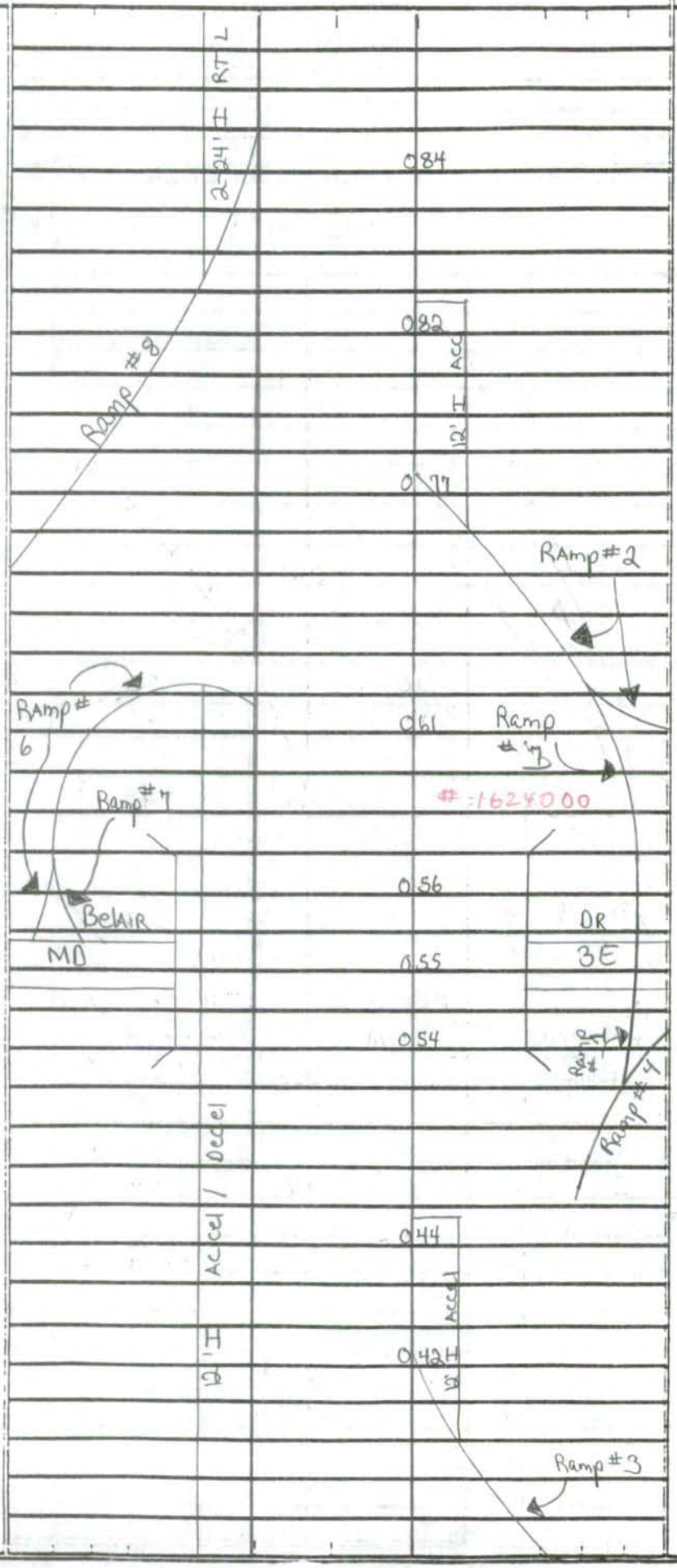

2-24' I
27' I SHD OUT RT
10' I SHD OUT LT
2-4' I SHD IN
30' GRS MED
4ML

2-24' I
2-10' I SHD OUT
2-3' I SHD IN
30' GRS MED
4ML

24' I RT
36' I LT
2-12' I SHD OUT
2-4' I SHD IN
30' GRS MED
5ML

SHA 51.3 - 8 Revised
4.83

MARYLAND STATE HIGHWAY ADMINISTRATION

ROAD INVENTORY SHEET

Party Chief: GD
Recorder: EF
Assistant:
Map No./Dir.: F-12 / N
State Coordinates:

Road No.: MD 3
Road Name: CRAIN Hwy
County: P.G.
Date: 6-26-01
Sheet No.: 3 OF 6

TRAFFIC CODES
TRAFFIC CONTROLS: STOP SIGN-SS, TRAFFIC LIGHT=T.L., FLASHING RED BALL=F.R.

TRAFFIC CODES
PARKING RESTRICTIONS: A.M. PEAK, P.M. PEAK, A.M./P.M. PEAK, NO PARKING ANYTIME-N.P., COMM/IND. ACCESS=F

SYSTEM: FUNCT CLASS	SYSTEM: HWY SYS	SYSTEM: HPMS SAMPLE	TRAFFIC: PRKG. REST.	TRAFFIC: COM/IND ACCESS	LINE DIAGRAM			TRAFFIC: CONTROL	TRAFFIC: COM/IND ACCESS	TRAFFIC: PRKG. REST.	PAVEMENT DATA
NHS	URBAN OTHER PRINCIPAL ARTERIAL	STATE PRIMARY									
											2-24'I
											15'ISHDOUT RT
						LT L ON SHD	1 19				12'ISHDOUT LT
											2-10'ISHD IN
											VAR NB MED
											4ML
						LT L ON SHD	1 12			X	
											2-24'I
											15'ISHDOUT RT
							1 09				10'ISHDOUT LT
											10'ISHD IN RT
											4'ISHD IN LT
							1 05				30'GRS MED
					12' I Decel						4ML
							1 03			X	
											2-24'I
					X		1 00				22'ISHDOUT RT
											10'ISHD OUT LT
							0 99 50 MPH				2-4'ISHD IN
											30'GRS MED
											4ML
							0 95 MM 1			X	
					2-24' I R TL						2-24'I
											27'ISHDOUT RT
											10'ISHDOUT LT
											2-4'ISHD IN
											30'GRS MED
											4ML

COUNTY P6 ROAD NO. MD 3 PAGE 4 OF 6

SYSTEM				TRAFFIC		LINE DIAGRAM	TRAFFIC			PAVEMENT DATA
	FUNCT CLASS	HWY SYS	NPMS SAMPLE	PRKG REST	COM/IND ACCESS		CONTROL	COM/IND ACCESS	PRKG. REST.	



NHS
URBAN OTHER PRINCIPAL ARTERIAL
STATE PRIMARY

2-24'I
15'I SHD OUT RT
12'I SHD OUT LT
2-10'I SHD IN
VAR NB MED
4ML

SHA 51.3 - 8 Revised
4.83

MARYLAND STATE HIGHWAY ADMINISTRATION

ROAD INVENTORY SHEET

Party Chief: GD
Recorder: EF
Assistant:
Map No./Dir.: F-12 / N
State Coordinates:

Road No.: MD 3
Road Name: CRAIN HWY
County: P.G
Date: 6-26-01
Sheet No.: 5 OF 6

TRAFFIC CODES
TRAFFIC CONTROLS: STOP SIGN-SS, TRAFFIC LIGHT=T.L., FLASHING RED BALL=F.R.

TRAFFIC CODES
PARKING RESTRICTIONS: A.M. PEAK, P.M. PEAK, A.M./P.M. PEAK, NO PARKING ANYTIME-N.P., COMM/IND. ACCESS=E

SYSTEM: FUNCT CLASS	SYSTEM: HWY SYS	SYSTEM: NHS SAMPLE	TRAFFIC: PRKG. REST.	TRAFFIC: COM/IND ACCESS	LINE DIAGRAM	TRAFFIC: CONTROL	TRAFFIC: COM/IND ACCESS	TRAFFIC: PRKG. REST.	PAVEMENT DATA
NHS	URBAN OTHER PRINCIPAL ARTERIAL	STATE PRIMARY			ACC ON SHD; 2-12'I LTL				
					212				2-36'I
									2-12'I SHD OUT
					208				3'NJB MED
									6ML
					206				X
					195 MM2				
				E	194				2-36'I
									100'GRS MED
					193	FY			2-12'I SHD OUT
									2-4'I SHD IN
									6ML
					189				X
					STR 16283X				
					CBC L 15'x W 60'x D 4' ; 185 ; CBC L 15'x W 60'x D 6'				
					174				
					12'I JCR b-RT ON SHD				
					165				
									2-24'I
									15'I SHD OUT RT
					162		E		12'I SHD OUT LT
									2-10'I SHD IN
									VAR NB MED
									4ML

COUNTY P6 ROAD NO. MD 3 PAGE 6 OF 6

SYSTEM				TRAFFIC		LINE DIAGRAM	TRAFFIC			PAVEMENT DATA
	FUNCT. CLASS	HWY SYS	HPMS SAMPLE	PRKG. REST.	COM/IND ACCESS		CONTROL	COM/IND ACCESS	PRKG. REST.	
						STR # 1605302				
						STR # 1605301				
						251				
						PATUXENT				
						RIVER				
						A.A.				
						CO LINE				
						P.G.				
						248				
						CO LINE				
						246				
						RTL ON SHD				
						LTL ON SHD				
						229				
										2-36'I
										2-12'ISHDOUT
						-09-16'I-10'ISHD RT		E		2-4'ISHD IN
						4'I SHD LT-JCRb-LT SPUR:				20'GRS MED
						ANNAPOLIS RD				6ML
						MD 450	TL	E		
						220				
						2-24'H LTL		E		
						218				
						JCRb-RT				
						217				2-36'I
						RTL ON SHD				2-12'ISHDOUT
					E	215				3'NJB MED
						ACC ON SHD				6ML

NHS

URBAN OTHER PRINCIPAL ARTERIAL

STATE PRIMARY

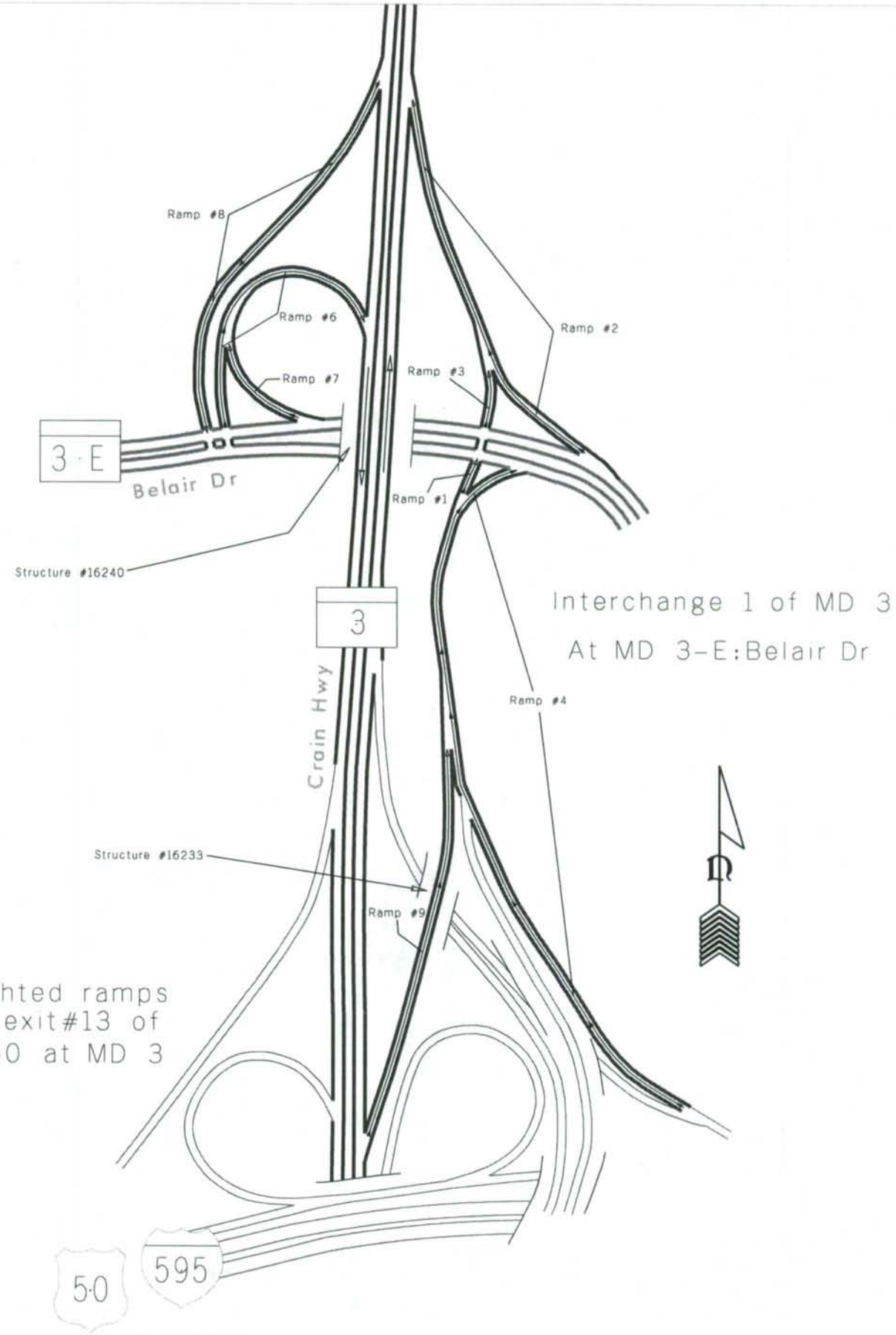

e:\data\pgco_md3atmd3e.dgn Oct. 19, 2000 08:57:35

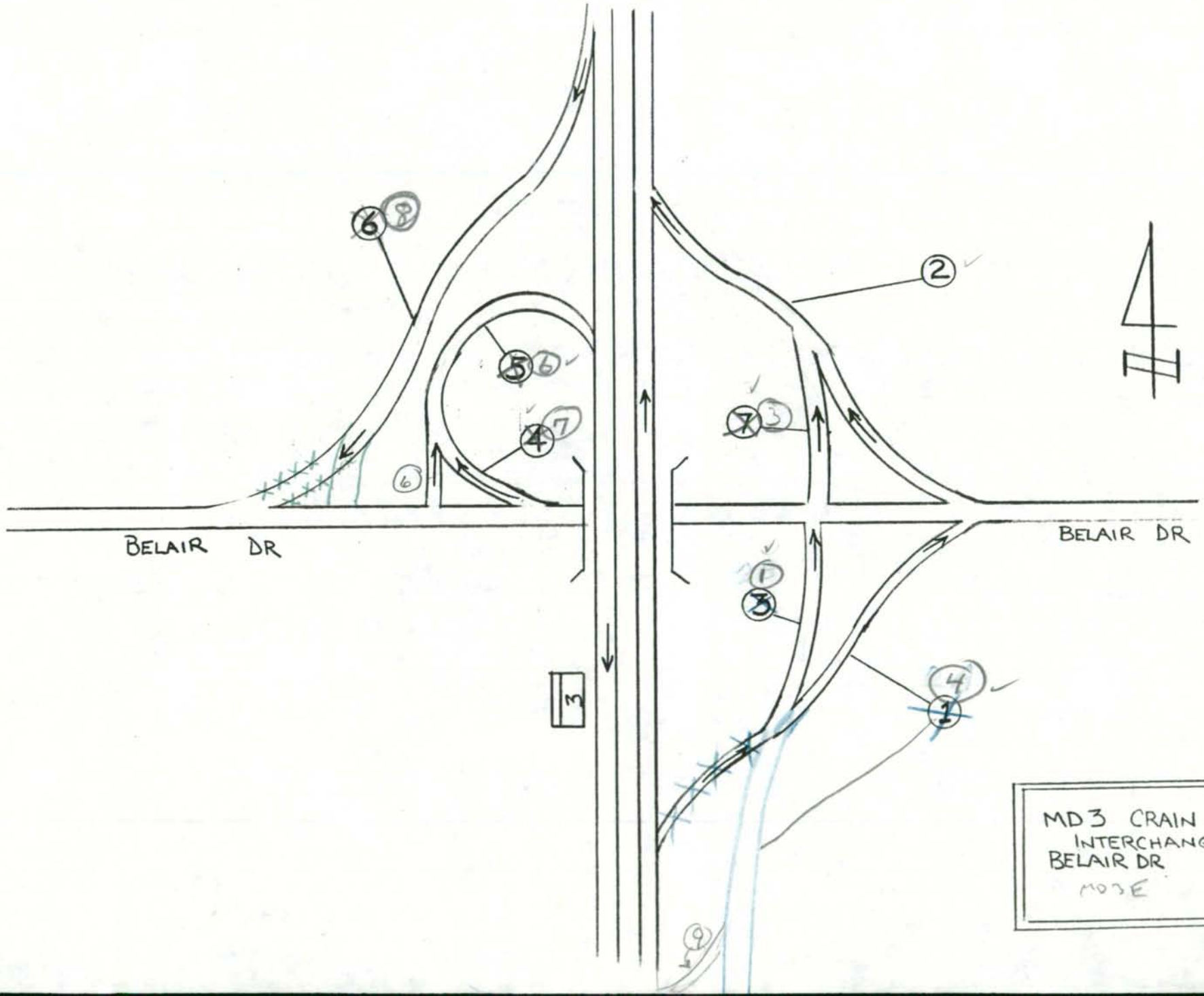
BELAIR DR
BELAIR DR
MD 3 CRAIN HWY
INTERCHANGE @
BELAIR DR
MD 3E

SR-01

SHA 51.3 - 8 Revised 4.83

MARYLAND STATE HIGHWAY ADMINISTRATION

ROAD INVENTORY SHEET

Party Chief: GD
Recorder: EP
Assistant:
Map No./Dir.: F12 / N
State Coordinates: 880-409

Road No.: RAMP 1
Road Name: RAMP 4/1 TO MD 3E
County: PRINCE GEORGES
Date: 6/19/01
Sheet No. 1 OF 1

TRAFFIC CODES
TRAFFIC CONTROLS: STOP SIGN-SS, TRAFFIC LIGHT-T.L., FLASHING RED BALL-F.R.

TRAFFIC CODES
PARKING RESTRICTIONS: A.M. PEAK, P.M. PEAK, A.M./P.M. PEAK, NO PARKING ANYTIME-N.P., COMM/RESID. ACCESS-E

SYSTEM: FUNCT CLASS	SYSTEM: HWY SYS	SYSTEM: HPMS SAMPLE	TRAFFIC: PREG. REST.	TRAFFIC: COM/IND ACCESS	LINE DIAGRAM	TRAFFIC: CONTROL	TRAFFIC: COM/IND ACCESS	TRAFFIC: PREG. REST.	PAVEMENT DATA
					RAMP				
					BELAIR WBL DR				
					MD 0 06 3E	TL			
					EBL				
					4				24' I
					#				10' I SHD RT
									4' I SHD LT
									2 ML
					0 00				
					RAMP				

COUNTY _____ ROAD NO. _____ PAGE ___ OF ___

SYSTEM				TRAFFIC		LINE DIAGRAM	TRAFFIC			PAVEMENT DATA
	FUNCT CLASS	HWY SYS	HPMS SAMPLE	PKG RESI	COM/IND ACCESS		OTHER	COM/IND ACCESS	PKG. RESI.	

SR-01

SHA 51.3 - 8 Revised 4.83

MARYLAND STATE HIGHWAY ADMINISTRATION

ROAD INVENTORY SHEET

Party Chief: GD
Recorder: EP
Assistant:
Map No./Dir.: F12 / W
State Coordinates: 880-410

Road No.: RAMP #2
Road Name: WB BELAIR DR TO NB MD 3
County: PRINCE GEORGES
Date: 6/19/01
Sheet No. 1 OF 1

TRAFFIC CODES
TRAFFIC CONTROLS: STOP SIGN-SS, TRAFFIC LIGHT-T.L., FLASHING RED BALL-F.R.

TRAFFIC CODES
PARKING RESTRICTIONS: A.M. PEAK, P.M. PEAK, A.M./P.M. PEAK, NO PARKING ANYTIME-N.P., COMM/RESID. ACCESS-E

SYSTEM: FUNCT CLASS	SYSTEM: HWY SYS	SYSTEM: HPMS SAMPLE	TRAFFIC: PREG. REST.	TRAFFIC: COM/IND ACCESS	LINE DIAGRAM	TRAFFIC: CONTROL	TRAFFIC: COM/IND ACCESS	TRAFFIC: PREG. REST.	PAVEMENT DATA
					X3				
					SBL				↑
					0 30				
					MD				14'I
					NBL				20'I SHD RT
					PT 0 28				1 ML
					0 27				X
					30°				14'I
									20'I SHD RT
									4'I SHD LT
					PC 0 24				1 ML
					0 19				X
									14'I
					RAMP # 3				20'I SHD RT
									1 ML
					PT 0 13				X
									14'I
									10'I SHD RT
					50°				4'I SHD LT
									1 ML
					PC 0 06				X
									24'I
					BELAIR				J CRB RT
									2 ML
					MD				
					0 00				↓
					X				
					3E DR				

COUNTY _____ ROAD NO. _____ PAGE ___ OF ___

SYSTEM				TRAFFIC		LINE DIAGRAM	TRAFFIC			PAVEMENT DATA
FUNCT CLASS	HWY SYS	HPMS SAMPLE		PKG RESI	COM/IND ACCESS		CONTRG	COM/IND ACCESS	PKG. RESI.	

SR-01

SHA 51.3 - 8 Revised 4.83

MARYLAND STATE HIGHWAY ADMINISTRATION

ROAD INVENTORY SHEET

Party Chief: GD
Recorder: EF
Assistant:
Map No./Dir.: F12 /
State Coordinates: 880 - 410

Road No.: RAMP # 3
Road Name: EB MD 3E TO RAMP # 2
County: PRINCE GEORGES
Date: 6/19/01
Sheet No.: 1 OF 1

TRAFFIC CODES
TRAFFIC CONTROLS: STOP SIGN-SS, TRAFFIC LIGHT=T.L., FLASHING RED BALL=F.R.

TRAFFIC CODES
PARKING RESTRICTIONS: A.M. PEAK, P.M. PEAK, A.M./P.M. PEAK, NO PARKING ANYTIME=N.P., COMM/IND. ACCESS=E

SYSTEM: FUNCT CLASS	SYSTEM: HWY SYS	SYSTEM: HPMS SAMPLE	TRAFFIC: PKG. REST.	TRAFFIC: COM/IND ACCESS	LINE DIAGRAM	TRAFFIC: CONTROL	TRAFFIC: COM/IND ACCESS	TRAFFIC: PKG. REST.	PAVEMENT DATA
					RAMP # 2				
					0 13 RAMP # 2				
					0 06 PT 45°				
					0 02 PC				16' I
									10' I SHD RT
									4' I SHD LT
					BELAIR EBL DR				1 ML
					MD 0 00 3E	TL			
					WBL				
					RAMP # 1				

COUNTY _____ ROAD NO. _____ PAGE ___ OF ___

SYSTEM				TRAFFIC		LINE DIAGRAM	TRAFFIC			PAVEMENT DATA
	FUNCT CLASS	HWY SYS	HPMS SAMPLE	PKG RESE	COM/IND ACCESS		CHRG.	COM/IND ACCESS	PKG. RESE.	

SHA 51.3 - 8 Revised
4.83

MARYLAND STATE HIGHWAY ADMINISTRATION

ROAD INVENTORY SHEET

Party Chief	GD	Road No.	RAMP 4
Recorder	EF	Road Name	RAMP 2 TO MD 3E
Assistant		County	PRINCE GEORGES
Map No./Dir.	F12 / NW	Date	6/19/01
State Coordinates	880-409	Sheet No.	1 OF 2

TRAFFIC CODES
TRAFFIC CONTROLS: STOP SIGN-SS, TRAFFIC LIGHT=T.L., FLASHING RED BALL=F.R.

TRAFFIC CODES
PARKING RESTRICTIONS: A.M. PEAK, P.M. PEAK, A.M./P.M. PEAK, NO PARKING ANYTIME-N.P., COMM/IND. ACCESS=E

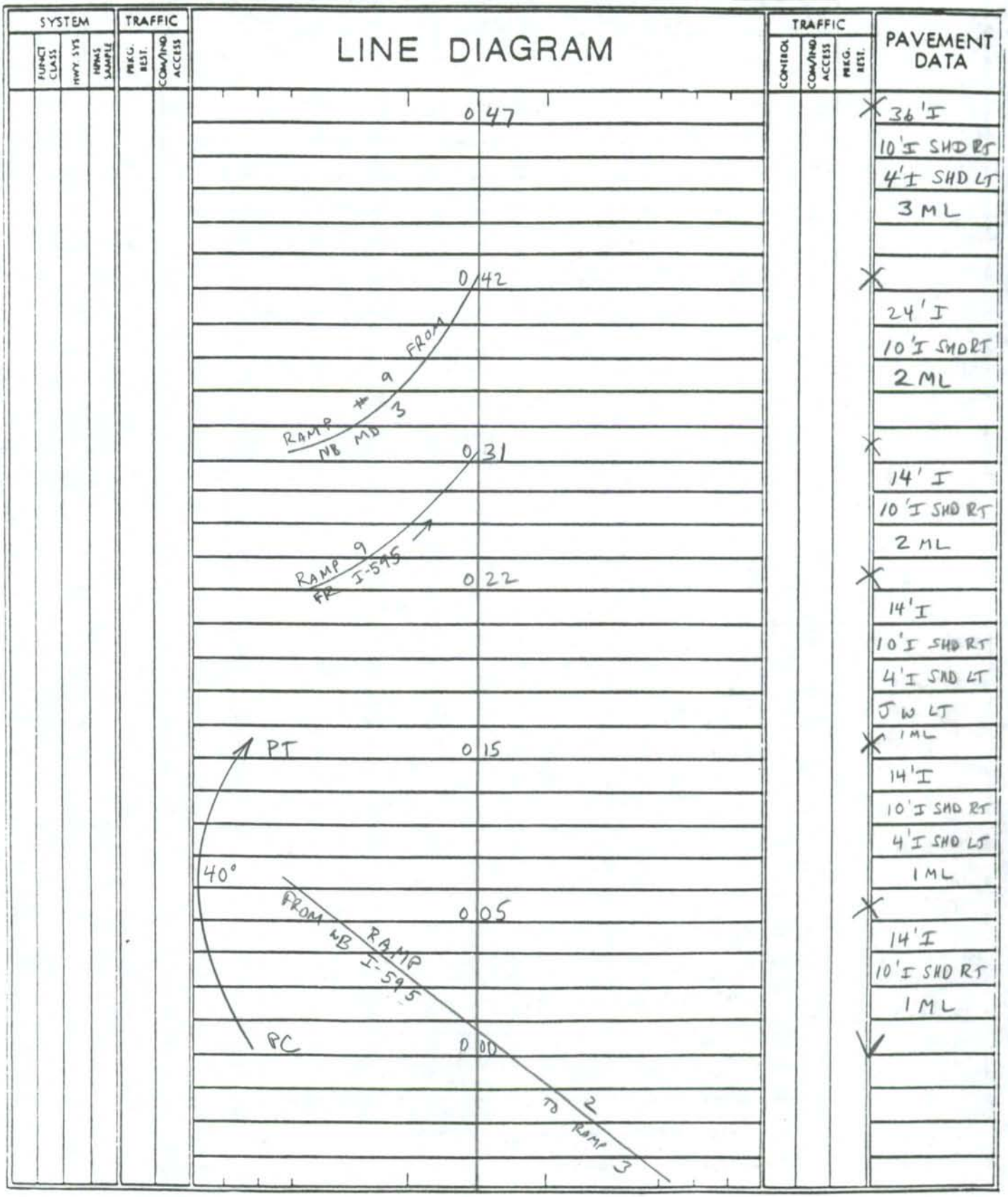

COUNTY P6 ROAD NO. RAMP 4

SYSTEM (FUNCT CLASS / HWY SYS / HPMS SAMPLES)	TRAFFIC (PRKG REST / COM/IND ACCESS)	LINE DIAGRAM	TRAFFIC (CHRG / COM/IND ACCESS / PRKG. REST.)	PAVEMENT DATA

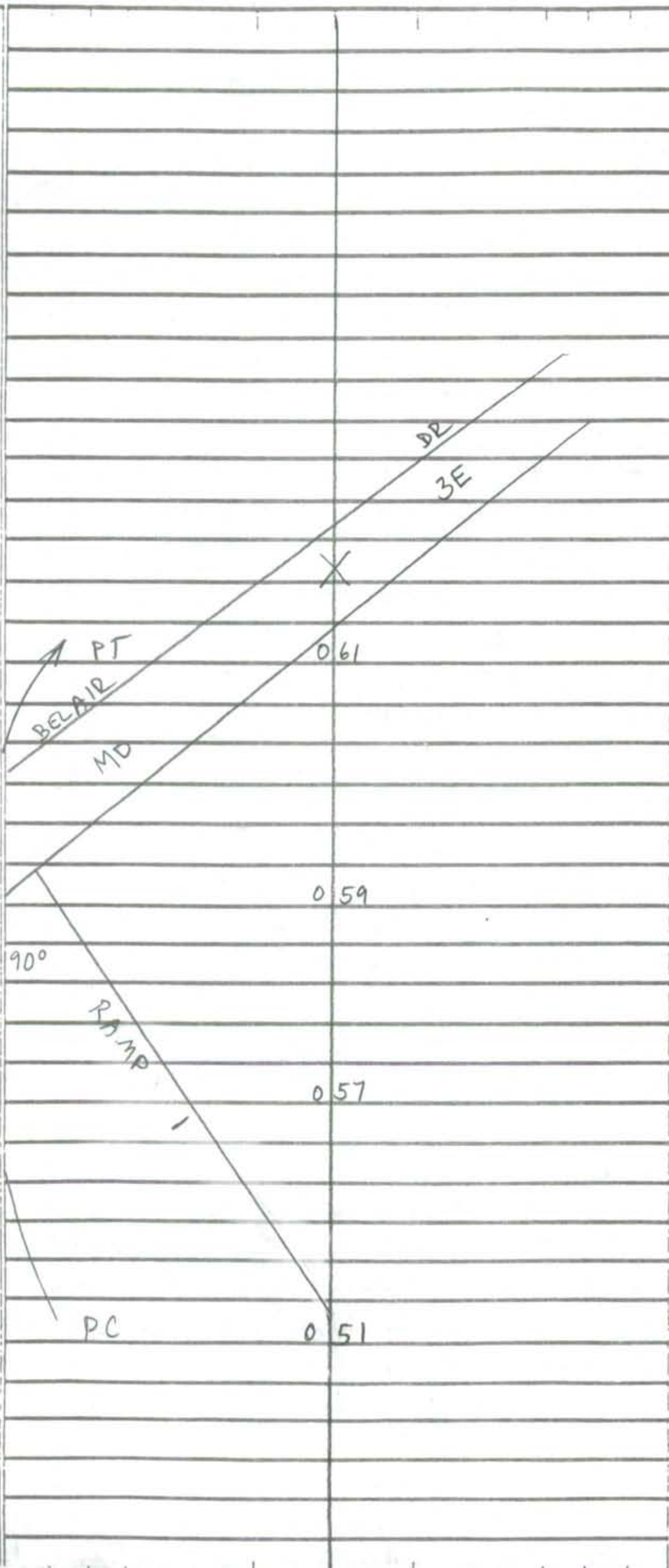

PAVEMENT DATA

24'I
3'I SHD RT
J CRB RT
2ML

24'I
2-3'I SHD
J C-C
2 ML

24'I
10'I SHD RT
3'I SHD LT
2ML

48'I
10'I SHD RT
4'I SHD LT
4 ML

SR-01

SHA 51.3 - 8 Revised
4.83

MARYLAND STATE HIGHWAY ADMINISTRATION

ROAD INVENTORY SHEET

Party Chief: GD
Recorder: EF
Assistant:
Map No./Dir.: F12 / N
State Coordinates: 880 - 410

Road No.: RAMP # 6
Road Name: MD 0120 TO SB MD 3
County: PRINCE GEORGES
Date: 6/19/01
Sheet No.: 1 OF 1

TRAFFIC CODES
TRAFFIC CONTROLS: STOP SIGN-SS, TRAFFIC LIGHT=T.L., FLASHING RED BALL=F.R.

TRAFFIC CODES
PARKING RESTRICTIONS: A.M. PEAK, P.M. PEAK, A.M./P.M. PEAK, NO PARKING ANYTIME=N.P., COMM/HD. ACCESS=E

SYSTEM: FUNCT CLASS	SYSTEM: HWY SYS	SYSTEM: HPMS SAMPLE	TRAFFIC: PREG. REST.	TRAFFIC: COM/IND. ACCESS	LINE DIAGRAM	TRAFFIC: CONTROL	TRAFFIC: COM/IND. ACCESS	TRAFFIC: PREG. REST.	PAVEMENT DATA
					NBL				
					3				
					SBL				
					PT MD 0 25				
									24'J
									10'I SHDRT
									2ML
					90° 0 21			X	
									24'I
									10'I SHD LT
									J CRB RT
									2ML
					0 11			X	
									16'I
									10'I SHD LT
					RAMP				1ML
					0 09			X	
									16'I
					PC 0 07 #7				10'I SHD RT
					BELAIR DR				6'I SHD LT
					MD 0 00 3E	TL			1ML

COUNTY _____ ROAD NO. _____ PAGE ___ OF ___

SYSTEM				TRAFFIC		LINE DIAGRAM	TRAFFIC			PAVEMENT DATA
	FUNCT. CLASS	HWY SYS	HPMS SAMPLE	PRKG REST	COM/IND ACCESS		CONTROL	COM/IND ACCESS	PRKG. REST.	

SHA 51.3 - 8 Revised 4.83

SR-01

MARYLAND STATE HIGHWAY ADMINISTRATION

ROAD INVENTORY SHEET

Party Chief: GD
Recorder: EF
Assistant:
Map No./Dir.: F12 / W
State Coordinates: 880 - 410

Road No.: RAMP 7
Road Name: NB CO 2285 TO RAMP 5
County: PRINCE GEORGES
Date: 6/19/01
Sheet No.: 1 OF 1

TRAFFIC CODES
TRAFFIC CONTROLS: STOP SIGN-SS, TRAFFIC LIGHT-T.L., FLASHING RED BALL-F.R.

TRAFFIC CODES
PARKING RESTRICTIONS: A.M. PEAK, P.M. PEAK, A.M./P.M. PEAK, NO PARKING ANYTIME-N.P., COMM/IND. ACCESS=E

SYSTEM: Funct Class	SYSTEM: Hwy Sys	SYSTEM: HPMS Sample	TRAFFIC: Pkg. Rest.	TRAFFIC: Com/Ind Access	LINE DIAGRAM	TRAFFIC: Control	TRAFFIC: Com/Ind Access	TRAFFIC: Pkg. Rest.	PAVEMENT DATA
					6				
					0 16 RAMP				
									24'I
									JCRB RT
					PT 0 15				2 ML
					0 10				
					90°				24'I
									10'I SHD LT
									JCRB RT
									2 ML
					PC 0 04				
					BELAIR				24'I
									JCRB RT
					MD				2ML
					0 00				
					DR				
					3E				

COUNTY _____ ROAD NO. _____ PAGE ___ OF ___

SYSTEM				TRAFFIC		LINE DIAGRAM	TRAFFIC			PAVEMENT DATA
	FUNCT CLASS	HWY SYS	HPMS SAMPLE	PKG REST	COM/IND ACCESS		CONTROL	COM/IND ACCESS	PKG. REST.	

SR-01

SHA 51.3 - 8 Revised 4.83

MARYLAND STATE HIGHWAY ADMINISTRATION

ROAD INVENTORY SHEET

Party Chief: GD
Recorder: EP
Assistant:
Map No./Dir.: F12 / S
State Coordinates: 880 - 410

Road No.: RAMP 8
Road Name: SB MD 3 TO MU 0120
County: PRINCE GEORGES
Date: 6/19/01
Sheet No. 1 OF 1

TRAFFIC CODES
TRAFFIC CONTROLS: STOP SIGN-SS, TRAFFIC LIGHT-T.L., FLASHING RED BALL-F.R.

TRAFFIC CODES
PARKING RESTRICTIONS: A.M. PEAK, P.M. PEAK, A.M./P.M. PEAK, NO PARKING ANYTIME-N.P., COMM/HD. ACCESS=E

SYSTEM				TRAFFIC		LINE DIAGRAM	TRAFFIC			PAVEMENT DATA
	FUNCT CLASS	HWY SYS	HPMS SAMPLE	PRKG. REST.	COM/IND ACCESS		CONTROL	COM/IND ACCESS	PRKG. REST.	
						BELAIR DR				
						MD 0 35 3E	TL			
						RTL				
						0 31 PT				
						40°				
						0 22 PC				
						PT 0 13				
						30°				
						PC 0 03				
										24'I
										10'I SHD RT
										4'I SHD LT
						MD				2ML
						0 00				
						3 SBL				
						NBL				

COUNTY _____ ROAD NO. _____ PAGE ___ OF ___

SYSTEM				TRAFFIC		LINE DIAGRAM	TRAFFIC			PAVEMENT DATA
	FUNCT. CLASS	HWY SYS	HPMS SAMPLE	PRKG REST	COM/IND ACCESS		CONTROL	COM/IND ACCESS	PRKG. REST.	

RP2003009000S 94-3

SHA 51.3 - 8 Revised 4.83

MARYLAND STATE HIGHWAY ADMINISTRATION

ROAD INVENTORY SHEET

S.T.R.I
10-6-97
AL/BB/MP

SR-01
6-19-01
GD/EF

Party Chief: DT
Recorder: TT
Assistant:
Map No./Dir.: F12 /
State Coordinates: 880-409

Road No.: RAMP 9
Road Name: MD 3 NB to RAMP ~~2A~~ 4
County: P.G.
Date: 12-14-94
Sheet No.: 1 OF 1

TRAFFIC CODES
TRAFFIC CONTROLS: STOP SIGN=S.S., TRAFFIC LIGHT=T.L., FLASHING RED BALL=F.R.

TRAFFIC CODES
PARKING RESTRICTIONS: A.M. PEAK, P.M. PEAK, A.M./P.M. PEAK, NO PARKING ANYTIME=N.P., COMM/IND. ACCESS=E

SYSTEM: FED. AID.	SYSTEM: FUNCT CLASS.	SYSTEM: HWY. SYS.	SYSTEM: HPMS SAMPLE	TRAFFIC: PRKG. REST.	TRAFFIC: COM/IND. ACCESS	LINE DIAGRAM	TRAFFIC: CONTROL	TRAFFIC: COM/IND. ACCESS	TRAFFIC: PRKG. REST.	PAVEMENT DATA
						RAMP 4 → BELAIR DR				
						RAMP 4 → 3E				
						RAMP 4 → MD				
						to				
						0.36			X	
						RAMP 4 → RAMP 2				
						RAMP 4 → from				14'I
										4'I SHD LT
										1ML
						0.25			X	
						PT				
						0.19				
						RAMP 2 ← from I-595 WB				
						RAMP 3 ← RAMP 2				
						to MD 3 NB				
						30°				
						#16233				
						0.17				
						RAMP 3				
						0.16				
						PC				
						RAMP 6 ← from RAMP 3				14'I
										10'I SHD RT
										4'I SHD LT
										1ML
						0.04			X	
										14'I
										10'I SHD RT
										1ML
						MD 3 SBL →				
						0.00			X	
						X				
						3 NBL ←				

SYSTEM				TRAFFIC		LINE DIAGRAM	TRAFFIC			PAVEMENT DATA
FED. AID.	FUNCT. CLASS.	HWY. SYS.	HPMS SAMPLE	PRKG. REST.	COM/IND ACCESS		CONTROL	COM/IND ACCESS	PRKG. REST.	

MUN 0120 Reconstructed under State contract # P-410-508-371 (MP 2.15 to 2.69)

SHA 51.3 - 8 Revised
4.83

(Rewritten from Inventory of MUN 0120 - BOWIE)

MARYLAND STATE HIGHWAY ADMINISTRATION

Also see 1963 county Improvement Report

ROAD INVENTORY SHEET

Party Chief	Office Inventory	Road No.	MD 3 E
Recorder	WS - 9-24-01	Road Name	BELAIR DR
Assistant		County	PRINCE GEORGES
Map No./Dir.	F12 / E	Date	9-24-01 (Reinventoried: 6-19-01)
State Coordinates	880 - 410	Sheet No.	1 OF

TRAFFIC CODES
TRAFFIC CONTROLS: STOP SIGN=SS, TRAFFIC LIGHT=T.L., FLASHING RED BALL=F.R.

TRAFFIC CODES
PARKING RESTRICTIONS: A.M. PEAK, P.M. PEAK, A.M./P.M. PEAK, NO PARKING ANYTIME=N.P., COMM/IND. ACCESS=E

SYSTEM: FED. AID. | FUNCT CLASS. | HWY. SYS. | HPMS SAMPLE
TRAFFIC: PRKG. REST. | COM/IND. ACCESS

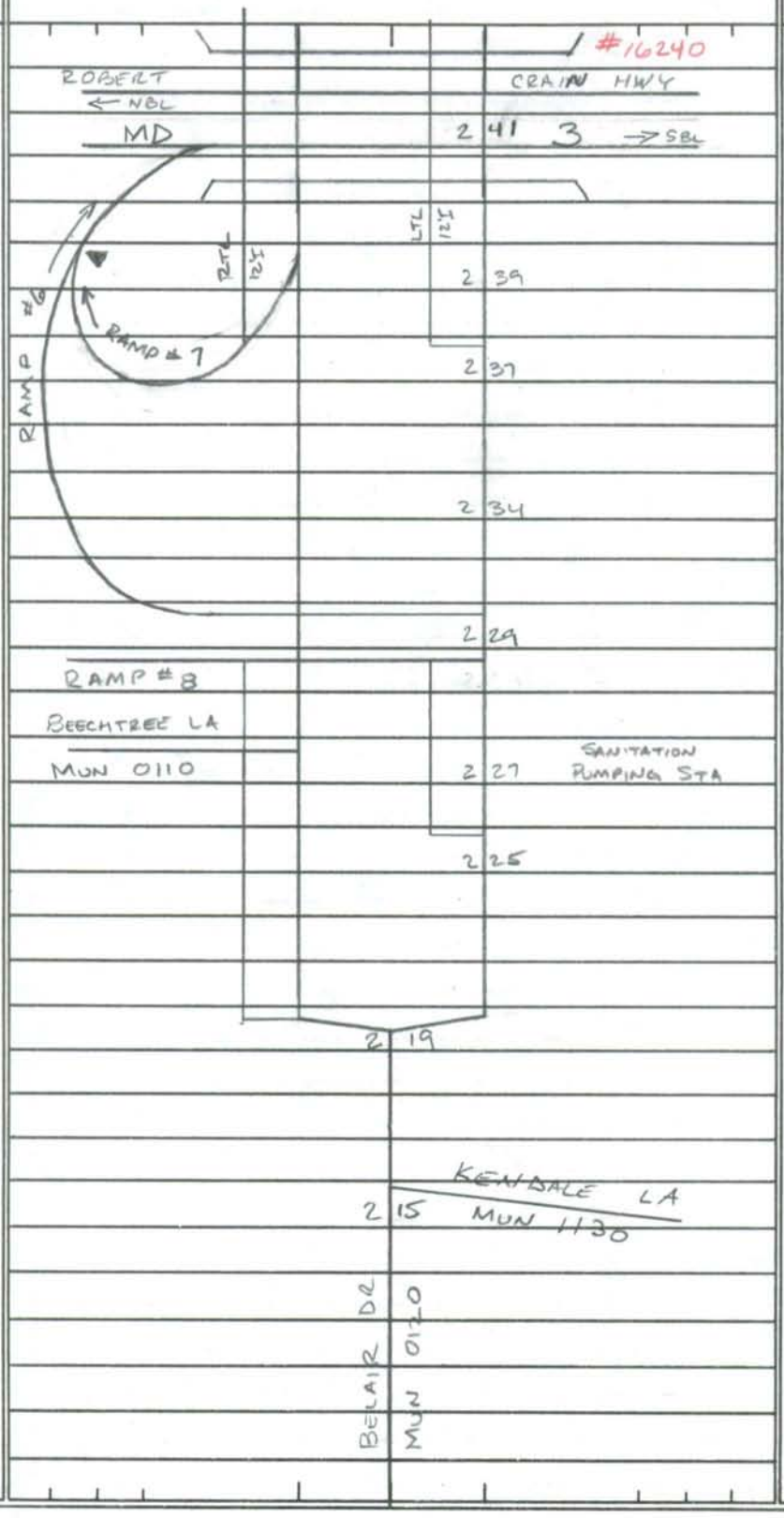

TRAFFIC: CONTROL | COM/IND. ACCESS | PRKG. REST.

PAVEMENT DATA

2-24'I
15' Grs Med
J c-c
4ML
24'I Rt
12'I Lt
Jc-c
10' Grs Med
3ML
36'I
Jc-c
2ML

LINE DIAGRAM

SYSTEM				TRAFFIC			TRAFFIC			PAVEMENT DATA
FED. AID.	FUNCT. CLASS.	HWY. SYS.	HPMS SAMPLE	PRKG. REST.	COM/IND ACCESS		CONTROL	COM/IND ACCESS	PRKG. REST.	
	MELFORD BLVD	MUN 1785								
	URBAN LOCAL	STATE SECONDARY								

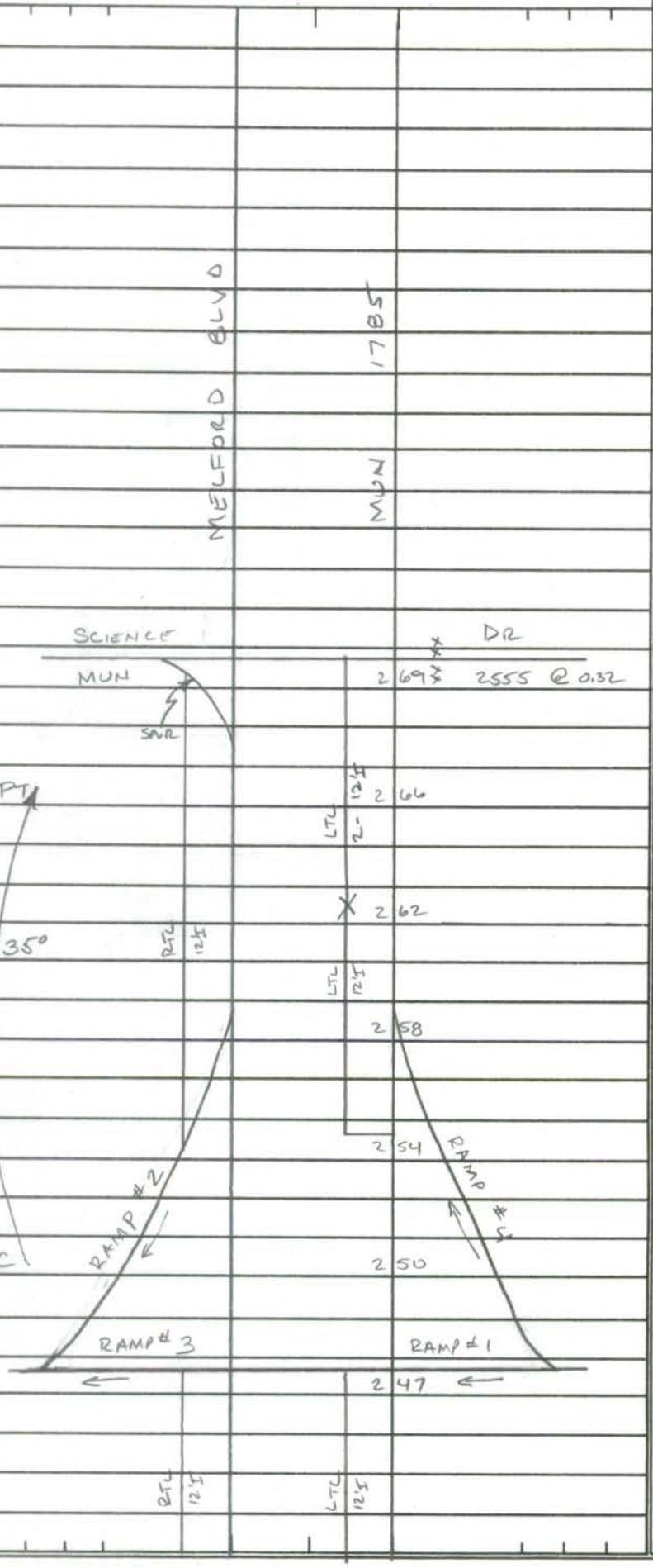

2-36' I
15' Grs Med
JC-C
6ML
12' I RT
36' I LT
15' Grs Med
JC-C
4ML
24' I RT
36' I LT
Var Grs Med
JC-C
5ML
2-24' I
JC-C
15' Grs Med
4ML

When updating this road update the inventory of CO 72 as well

SHA 51.3 - 8 Revised
4.83

MARYLAND STATE HIGHWAY ADMINISTRATION

ROAD INVENTORY SHEET

Party Chief	Office Inventory	Road No.	MD 3 F
Recorder	WS 9-24-01	Road Name	GOVERNOR BRIDGE RD
Assistant	-see CO72-	County	PRINCE GEORGES
Map No./Dir.	F12 / E	Date	9-24-01
State Coordinates	881-407	Sheet No.	1 OF 1

TRAFFIC CODES
TRAFFIC CONTROLS: STOP SIGN=SS, TRAFFIC LIGHT=T.L., FLASHING RED BALL=F.R.

TRAFFIC CODES
PARKING RESTRICTIONS: A.M. PEAK, P.M. PEAK, A.M./P.M. PEAK, NO PARKING ANYTIME=N.P., COMM/IND. ACCESS=E

SYSTEM: FED. AID.	FUNCT CLASS.	HWY. SYS.	HPMS SAMPLE	TRAFFIC: PRKG. REST.	COM/IND. ACCESS	LINE DIAGRAM	TRAFFIC: CONTROL	COM/IND. ACCESS	PRKG. REST.	PAVEMENT DATA
		CO 72				CO 72 GOVERNOR BRIDGE RD				
						PT 0 29				
						90°				
						0 26				40' I
										J c-c
										2ML
						PC 0 20				
	RURAL LOCAL	STATE SECONDARY								
						PT 0 16				
						30°				
										30' I
						PC 0 11				Jcrb Rt
										Jcrb Lt
										2ML
						0 05 90°				
										36' I
										Jcrb Lt Jcrb Rt
						CRAIN HWY				2ML
						US 0 00 301				
						HARBOR WAY MW 1015				

SYSTEM				TRAFFIC		LINE DIAGRAM	TRAFFIC			PAVEMENT DATA
FED. AID.	FUNCT. CLASS.	HWY. SYS.	HPMS SAMPLE	PRKG. REST.	COM/IND ACCESS		CONTROL	COM/IND ACCESS	PRKG. REST.	

From 0.50 to 0.78 was CO 223
* .00-.50 built under SHA Contract # P-410-510-370

96 MVE x #9a
98-57
11-2-98
SS/SP

SHA 51.3 - 8 Revised 4.83

MARYLAND STATE HIGHWAY ADMINISTRATION
BOWIE
ROAD INVENTORY SHEET

MD 3-G
CO 223

Party Chief: BB
Recorder: MG
Assistant:
Map No./Dir.: F12-D,C / NW
State Coordinates: 882-411.5

Road No.: ~~Co~~ ~~5189~~
Road Name: OLD CRAIN DR.
County: P. G.
Date: 3-7-97
Sheet No.: 1 OF 2

TRAFFIC CODES
TRAFFIC CONTROLS: STOP SIGN-SS, TRAFFIC LIGHT=T.L., FLASHING RED BALI=F.R.

TRAFFIC CODES
PARKING RESTRICTIONS: A.M. PEAK, P.M. PEAK, A.M./P.M. PEAK, NO PARKING ANYTIME=N.P., COMM/IND. ACCESS=E

SYSTEM: FUNCT CLASS	SYSTEM: HWY. SYS.	SYSTEM: HPMS SAMPLE	TRAFFIC: PKG. REST.	TRAFFIC: COM/IND. ACCESS	LINE DIAGRAM	TRAFFIC: CONTROL	TRAFFIC: COM/IND. ACCESS	TRAFFIC: PKG. REST.	PAVEMENT DATA
					Corp Limits 0 34 of Bowie				
					PT 0 25				
					800				
					PC 0 18				24' I
					0 15 PT				X 2 ML
					500				
					0 09 PC				
									26' I
									JC-C
					SCIENCE MU				2 ML
					0 00 255 S DR. @.15				

COUNTY P. G. ROAD NO. Op PAGE 2 OF 2

SYSTEM				TRAFFIC		LINE DIAGRAM	TRAFFIC			PAVEMENT DATA
	FUNCT. CLASS	HWY SYS	HPMS SAMPLE	PRKG. REST.	COM/IND ACCESS		CONTROL	COM/IND ACCESS	PRKG. REST.	
						CAMBRIDGE CT				
						0 78 Co 1901				
						CO 223				
										20'I
										ZUML
						OXFORD CT				
						0 50 Co 176				
						MD3-G				

SHA 51.3 - 8 Revised
4.83

01-3,4 ST
2-11-02
GD/EF

MARYLAND STATE HIGHWAY ADMINISTRATION

ROAD INVENTORY SHEET

Party Chief: GD
Recorder: EF
Assistant:
Map No./Dir.: 612 / W
State Coordinates: 883-357

Road No.: MD 4
Road Name: (PENNSYLVANIA AVE)
County: PRINCE GEORGES
Date: 6/5/01
Sheet No.: 1 OF 21

TRAFFIC CODES
TRAFFIC CONTROLS: STOP SIGN-SS, TRAFFIC LIGHT=T.L., FLASHING RED BALL=F.R.

TRAFFIC CODES
PARKING RESTRICTIONS: A.M. PEAK, P.M. PEAK, A.M./P.M. PEAK, NO PARKING ANYTIME-N.P., COMM/IND. ACCESS=E

SYSTEM	FUNCT CLASS	HWY SYS	HPMS SAMPLE	TRAFFIC PRKG. REST.	TRAFFIC COM/IND ACCESS
NHS	URBAN FREEWAY EXPRESSWAY	STATE PRIMARY	200040000052		
			200040000008		
			200040000000		

LINE DIAGRAM

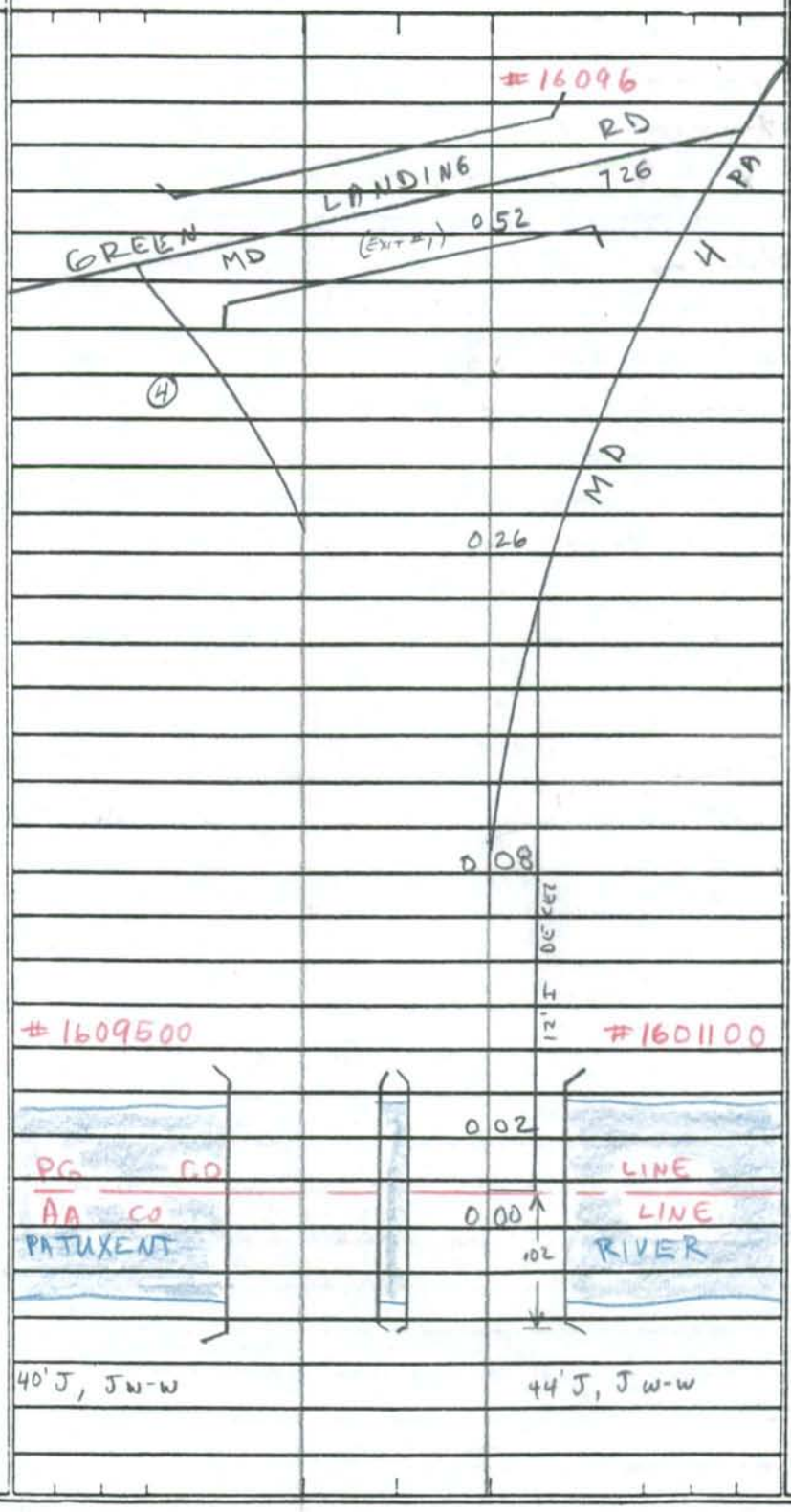

TRAFFIC CONTROL | COM/IND ACCESS | PRKG. REST.

PAVEMENT DATA

2-24' I
2-12' I SHD OUT
2-4' I SHD IN
50-173' VAR
WDTH GRS MED
4 ML

SYSTEM				TRAFFIC		LINE DIAGRAM	TRAFFIC			PAVEMENT DATA
	FUNCT. CLASS	HWY SYS	NPMS SAMPLE	PRKG REST	COM/IND ACCESS		CONTROL	COM/IND ACCESS	PRKG. REST.	
NHS	URBAN FREEWAY EXPRESSWAY	STATE PRIMARY	200040000144			1 51				2-24'I
						1 47				2-12'I SHD OUT
										2-4'I SHD IN
						1 45				70' GRS MED
										4 ML
						SBL				
						US 301				
						1 43				
						NBL				
						1 41				
										2-24'I
										2-12'I SHD OUT
						1 39				2-4'I SHD IN
										150'-70' VAR
						1 34				WDTH GRS MED
										4 ML
						1 29				
						1 26				
						1 24				
						1 20				2-24'I
										2-12'I SHD OUT
										2-4'I SHD IN
										173'-150' N.B.
						1 12				MED
										4 ML
						0 90				
										2-24'I
										2-12'I SHD OUT
										2-4'I SHD OUT
										50-173' VAR
										WDTH GRS MED
										4 ML
			200040000052			0 54 ATR STA #0006				

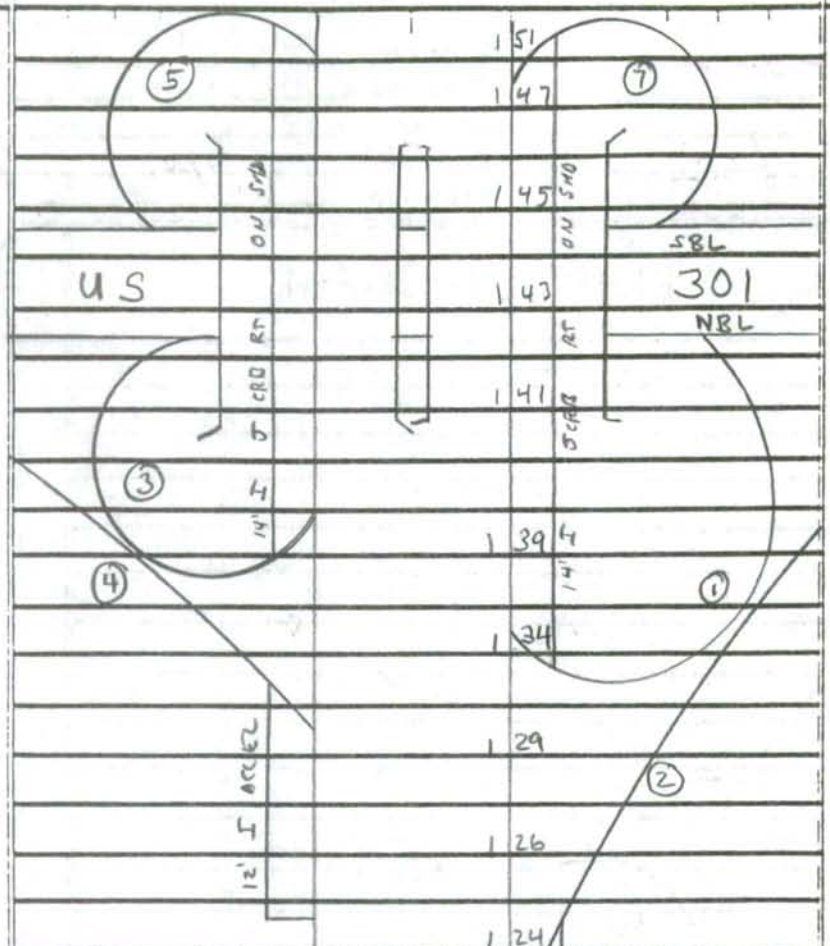

SHA 51.3 - 8 Revised
4.83

MARYLAND STATE HIGHWAY ADMINISTRATION

ROAD INVENTORY SHEET

Party Chief: GD
Recorder: EF
Assistant:
Map No./Dir.: G12 / W
State Coordinates:

Road No.: MD 4
Road Name: (PENNSYLVANIA AVE
County: PRINCE GEORGES
Date: 6/5/01
Sheet No.: 3 OF 21

TRAFFIC CODES
TRAFFIC CONTROLS: STOP SIGN-SS, TRAFFIC LIGHT=T.L., FLASHING RED BALL=F.R.

TRAFFIC CODES
PARKING RESTRICTIONS: A.M. PEAK, P.M. PEAK, A.M./P.M. PEAK, NO PARKING ANYTIME-N.P., COMM/IND. ACCESS=E

SYSTEM	FUNCT CLASS	HWY SYS	HPMS SAMPLE	TRAFFIC PRKG. REST.	TRAFFIC COM/IND ACCESS	LINE DIAGRAM	TRAFFIC CONTROL	TRAFFIC COM/IND ACCESS	TRAFFIC PRKG. REST.	PAVEMENT DATA
NHS	URBAN FREEWAY EXPRESSWAY	STATE PRIMARY	200040000171							
			200040000144							

LINE DIAGRAM

DECEL

#1610803 (MARL RACE PVT) — 171 — #1610804 (TRACK RD.) RD. 2-40'I, JC-C

DECEL

STR# 1609803 CONRAIL — 164 — #1609804 2-40'I, JC-C

ACCEL

ACCEL

163

155

6

8

PAVEMENT DATA:
2-24'I
2-12'I SHD OUT
2-4'I SHD IN
70'GRS MED
4 ML

01-2 ST
2-5-02
GD/EF

LINE DIAGRAM

SYSTEM				TRAFFIC			TRAFFIC			PAVEMENT DATA
	FUNCT CLASS	HWY SYS	HPMS SAMPLE	PRKG REST.	COM/IND ACCESS		CONTROL	COM/IND ACCESS	PRKG. REST.	
NHS	URBAN FREEWAY EXPRESSWAY	STATE PRIMARY	200040000208					UNDER CONSTRUCTION 6/5/01 - BRIDGE REPLACEMENT / RESURF		
			200040000171							

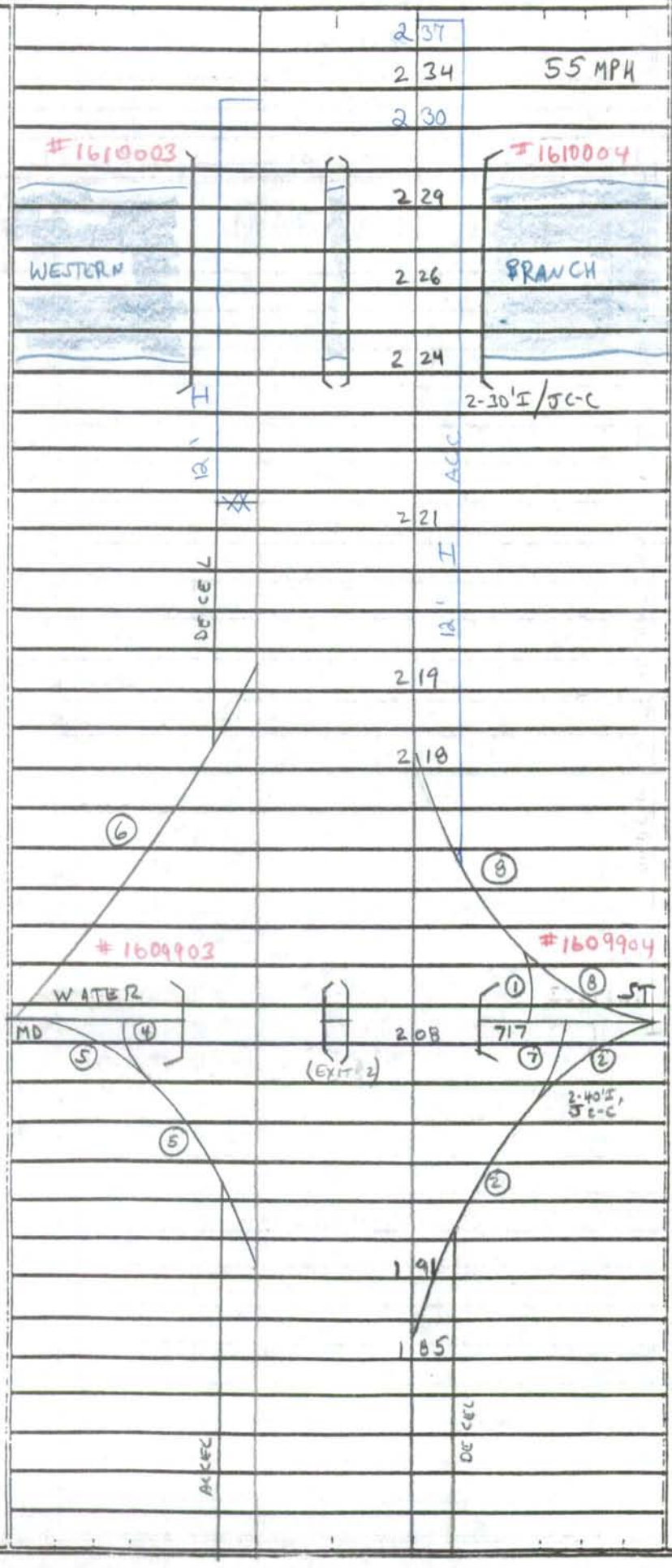

2-24'I
2-12'I SHD OUT
2-4'I SHD IN
70' GRS MED
4 ML

SHA 51.3 - 8 Revised
4.83

MARYLAND STATE HIGHWAY ADMINISTRATION

ROAD INVENTORY SHEET

Party Chief: GD
Recorder: EP
Assistant:
Map No./Dir.: G12 / W
State Coordinates:

Road No.: MD 4
Road Name: (PENNSYLVANIA AVE)
County: PG
Date: 6/5/01
Sheet No.: 5 OF 21

TRAFFIC CODES
TRAFFIC CONTROLS: STOP SIGN-SS, TRAFFIC LIGHT=T.L., FLASHING RED BALL=F.R.

TRAFFIC CODES
PARKING RESTRICTIONS: A.M. PEAK, P.M. PEAK, A.M./P.M. PEAK, NO PARKING ANYTIME-N.P., COMM/IND. ACCESS=E

SYSTEM				TRAFFIC		LINE DIAGRAM	TRAFFIC			PAVEMENT DATA
	FUNCT CLASS	HWY SYS	NPMS SAMPLE	PRKG. REST.	COM/IND ACCESS		CONTROL	COM/IND ACCESS	PRKG. REST.	
NHS	URBAN FREEWAY EXPRESSWAY	STATE PRIMARY Greater Upper Marlboro urban area	200040000208					UNDER CONSTRUCTION		

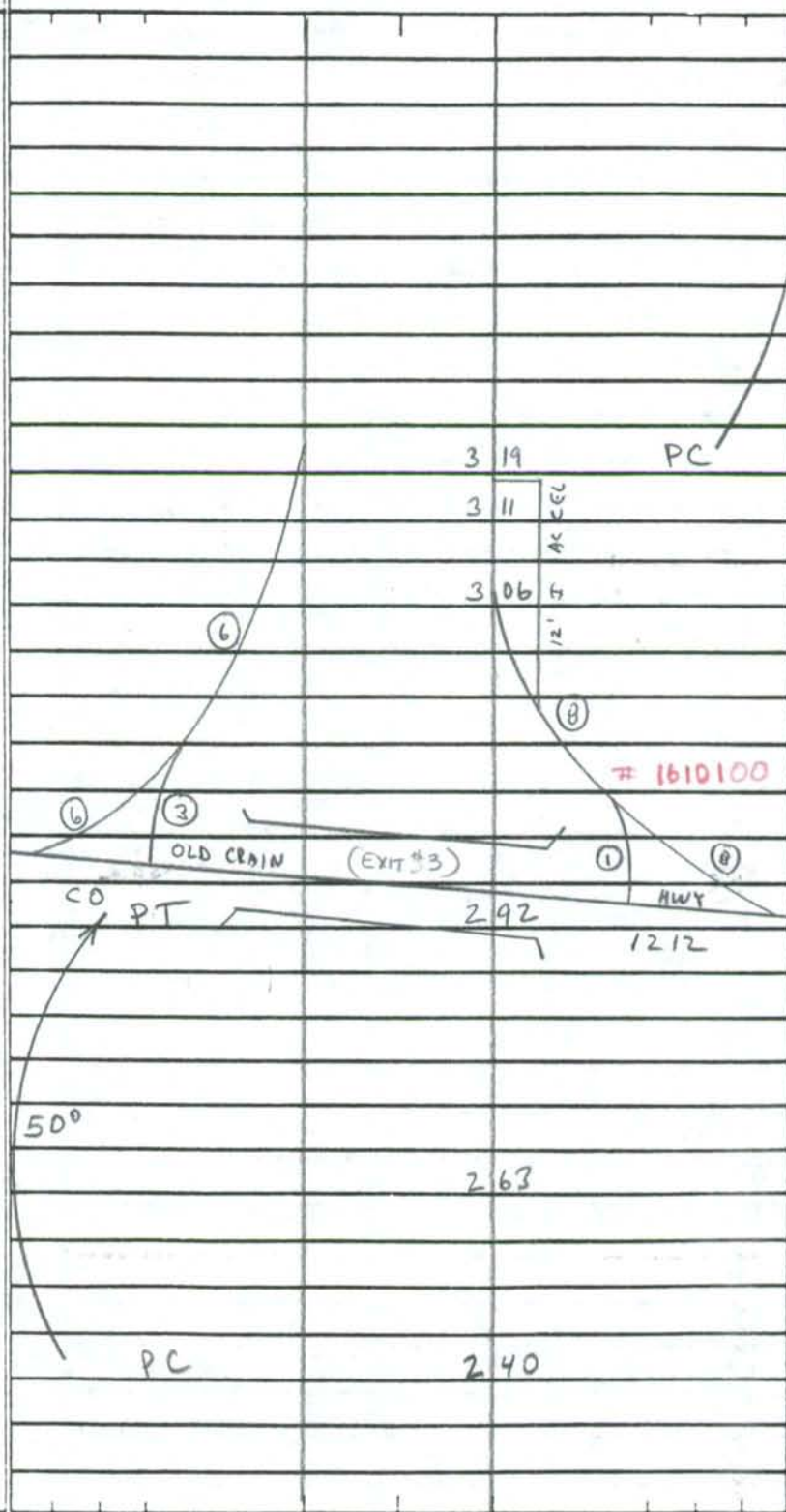

PAVEMENT DATA:
2-24' I
2-10' I SHD OUT
2-4' I SHD IN
70'-200'+
VAR WDTH
NB MED
4 ML

2-24' I
2-12' I SHD OUT
2-4' I SHD IN
70' GRS MED
4 ML

SYSTEM				TRAFFIC		LINE DIAGRAM	TRAFFIC			PAVEMENT DATA
	FUNCT. CLASS	HWY SYS	HPMS SAMPLE	PRKG REST	COM/IND ACCESS		CONTROL	COM/IND ACCESS	PRKG. REST.	
NHS	URBAN FREEWAY EXPRESSWAY - Greater Upper Marlboro (urban area ↑)	STATE PRIMARY	URBAN FREEWAY EXPRESSWAY - Washington (urban area ↑)							

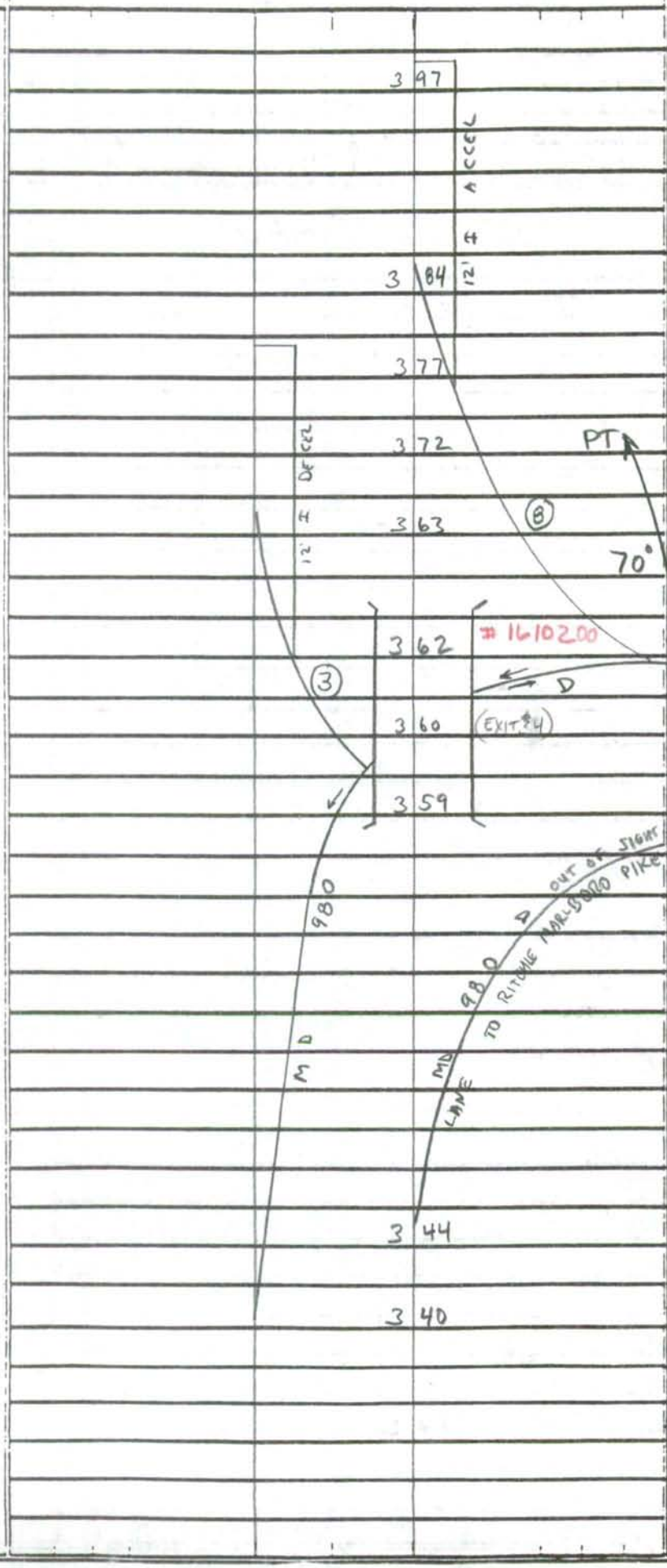

2-24' I
2-10' I SHD OUT
2-4' I SHD IN
70'-200'+
VAR WDTH
N.B. MED
4 ML

SHA 51.3 - 8 Revised
4.83

MARYLAND STATE HIGHWAY ADMINISTRATION

ROAD INVENTORY SHEET

Party Chief: GD
Recorder: EF
Assistant:
Map No./Dir.: /
State Coordinates:

Road No.: MD 4
Road Name: (PENNSYLVANIA AVE)
County: P6
Date: 6/5/01
Sheet No.: 7 OF 21

TRAFFIC CODES
TRAFFIC CONTROLS: STOP SIGN-SS, TRAFFIC LIGHT=T.L., FLASHING RED BALL=F.R.

TRAFFIC CODES
PARKING RESTRICTIONS: A.M. PEAK, P.M. PEAK, A.M./P.M. PEAK, NO PARKING ANYTIME=N.P., COMM/HHD. ACCESS=E

SYSTEM: FUNCT CLASS	SYSTEM: HWY SYS	SYSTEM: NHS SAMPLE	TRAFFIC: PREG. REST.	TRAFFIC: COM/IND ACCESS	LINE DIAGRAM	TRAFFIC: CONTROL	TRAFFIC: COM/IND. ACCESS	TRAFFIC: PREG. REST.	PAVEMENT DATA
NHS	URBAN FREEWAY EXPRESSWAY	STATE PRIMARY (WASHINGTON URBAN AREA)							
					PT 585				
					35°				
									2-24' I
					PC 554				2-10' I SHD OUT
									2-4' I SHD IN
									110' NB MED
									4 ML
					415				X
									2-24' I
									2-10' I SHD OUT
									2-4' I SHD IN
									70'-200'+
									VAR WDTH
									NB MED
									4 ML

SYSTEM				TRAFFIC		LINE DIAGRAM	TRAFFIC			PAVEMENT DATA
	FUNCT CLASS	HWY SYS	HPMS SAMPLE	PRKG REST	COM/IND ACCESS		CONTROL	COM/IND ACCESS	PRKG. REST.	
NHS	URBAN FREEWAY EXPRESSWAY	STATE PRIMARY								

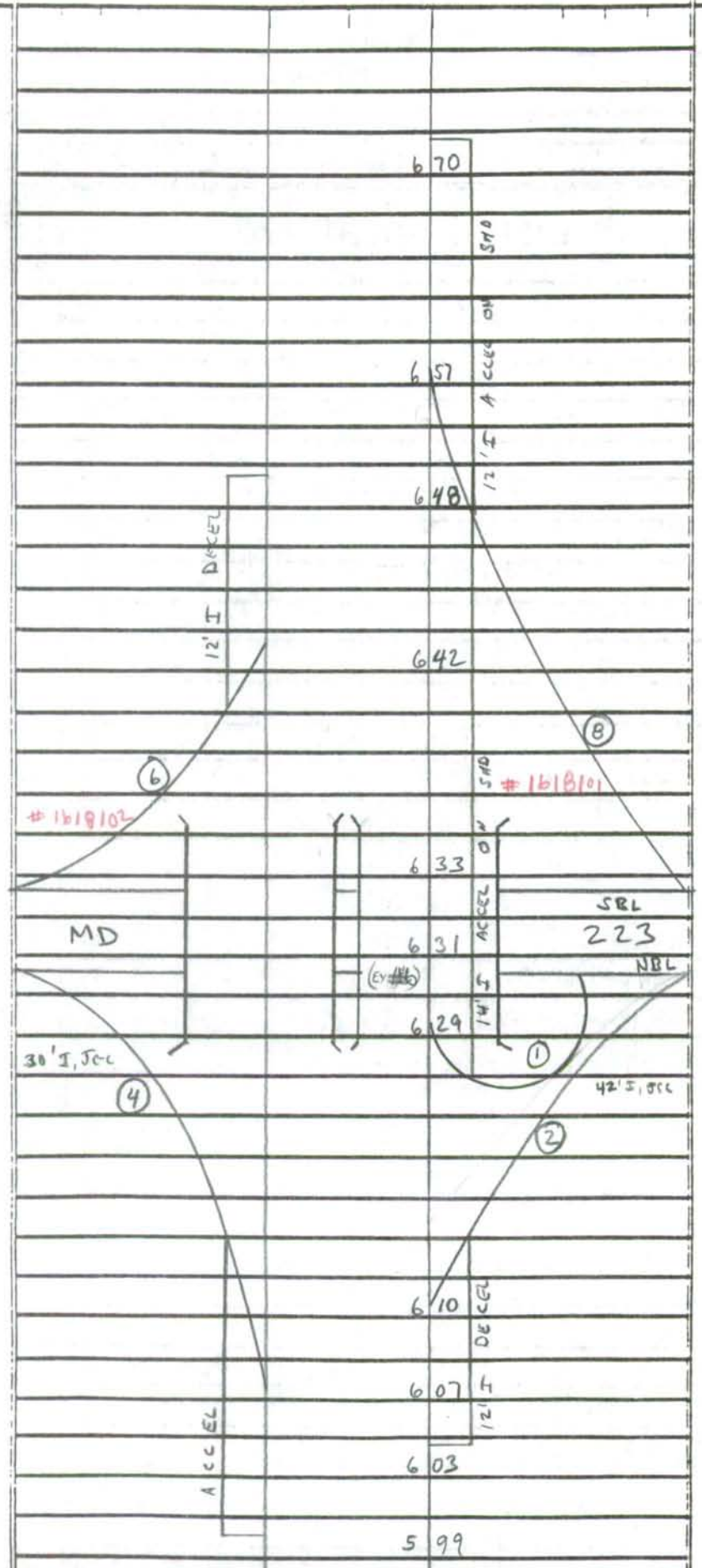

2-24' I
2-10' I SHD OUT
2-4' I SHD IN
110' NB MED
4 ML

SHA 51.3 - 8 Revised
4.83

MARYLAND STATE HIGHWAY ADMINISTRATION

ROAD INVENTORY SHEET

Party Chief: GD
Recorder: EF
Assistant:
Map No./Dir.: G11D/B/
State Coordinates:

Road No.: MD 4
Road Name: (PENNSYLVANIA AVE)
County: PG
Date: 6/5/01
Sheet No.: 9 OF 21

TRAFFIC CODES: TRAFFIC CONTROLS: STOP SIGN-SS, TRAFFIC LIGHT-T.L., FLASHING RED BALL-F.R.

TRAFFIC CODES: PARKING RESTRICTIONS: A.M. PEAK, P.M. PEAK, A.M./P.M. PEAK, NO PARKING ANYTIME-N.P., COMM/HD. ACCESS=E

SYSTEM: FUNCT CLASS	SYSTEM: HWY SYS	SYSTEM: HPMS SAMPLE	TRAFFIC: PRKG. REST.	TRAFFIC: COM/IND ACCESS	LINE DIAGRAM	TRAFFIC: CONTROL	TRAFFIC: COM/IND ACCESS	TRAFFIC: PRKG. REST.	PAVEMENT DATA
NHS	STATE PRIMARY	200040000773			PT 798				
					792				
					790				
					RTL				
					45° 12' LT 785				2-36'I
									6'I SHD IN RT
									6'F SHD IN LT
URBAN FREEWAY EXPRESSWAY					772				90-60' TAPERED
					SPUR: .02/20'I 2-10'F SHDS. LT				GRS. MED
					12' LT				6ML
					DOWER HOUSE RD				
					CO 92 LT 768 MD 4 PB	TL		X	
					LT				
					10' LT				
					763				
									2-36'I
					761				2-4'I SHD IN
									100' GRS MED
									6 ML
					PC 739			X	
									2-24'I
									2-10'I SHD OUT
									2-4'I SHD IN
									110' NB MED
									4ML

SYSTEM: FUNCT CLASS	SYSTEM: HWY SYS	SYSTEM: NHS	SYSTEM: SAMPLE	TRAFFIC: PREG REST	TRAFFIC: COM/IND ACCESS	LINE DIAGRAM	TRAFFIC: COMMERCIAL	TRAFFIC: COM/IND ACCESS	TRAFFIC: PREG. REST.	PAVEMENT DATA
										36' I RT
										24' I LT
										10' I SHD OUT LT
										2-8' I SHD IN
										60' GRS MED
										5 ML
						8 55			X	
						8 54				
						01/30 4, 5 ERC				
						8 50 L RT				
										36' I RT
						8 49				24' I LT
										10' I SHD OUT LT
										2-8' I SHD IN
						8 48				30' GRS MED
										5 ML
						8 43			X	
										36' I RT
										24' I LT
						8 41				2-12' I SHD OUT
										6' I SHD IN RT
										6' F SHD IN LT
						8 39				90-60' TAPERED
										GRSS MED
						8 34				5 ML
						8 27			X	
										2-36' I
										6' I SHD IN RT
										6' F SHD IN LT
										90-60' TAPERED
										GRS MED
										6 ML

NHS

URBAN FREEWAY EXPRESSWAY

STATE PRIMARY

SPUR: .04/22' I JC-C

SUITLAND PKWY (PRESIDENTIAL PKWY)

MD 337 CO 5529

SPUR: .03/22' I JC-C

SPUR .01/ 2-20' I 10' I PNT MED

SHA 51.3 - 8 Revised
4.83

MARYLAND STATE HIGHWAY ADMINISTRATION

ROAD INVENTORY SHEET

Party Chief: GD
Recorder: EF
Assistant:
Map No./Dir.: G11B/
State Coordinates:

Road No.: MD 4
Road Name: (PENNSYLVANIA AVE)
County: PG
Date: 6/5/01
Sheet No.: 11 OF 21

TRAFFIC CODES: STOP SIGN-SS, TRAFFIC LIGHT=T.L., FLASHING RED BALL=F.R.

TRAFFIC CODES: PARKING RESTRICTIONS: A.M. PEAK, P.M. PEAK, A.M./P.M. PEAK, NO PARKING ANYTIME-N.P., COMM/IND. ACCESS=E

SYSTEM: FUNCT CLASS | HWY SYS | HPMS SAMPLE
TRAFFIC: PRKG. REST. | COM/IND ACCESS

NHS
URBAN FREEWAY EXPRESSWAY
STATE PRIMARY

LINE DIAGRAM

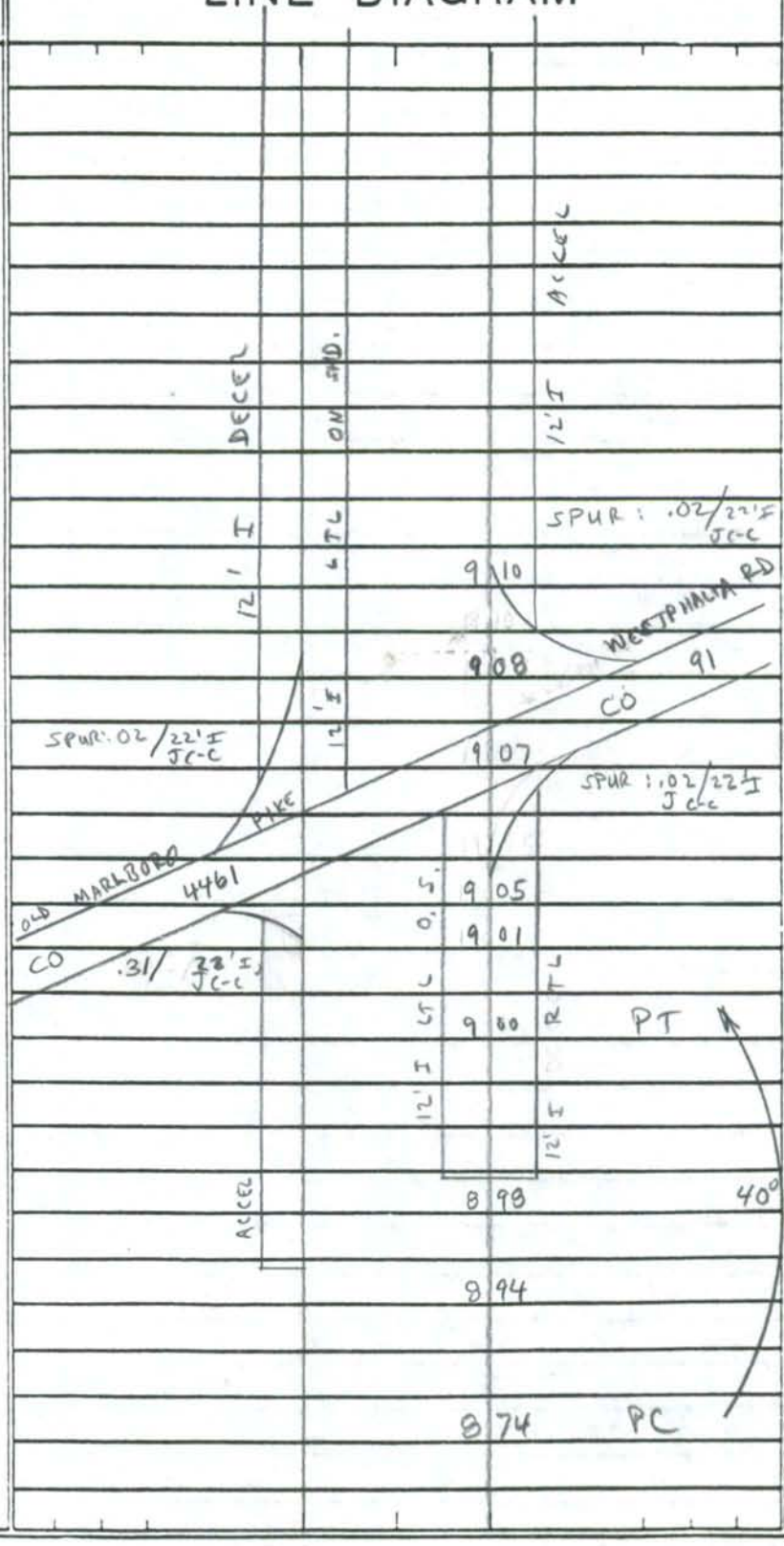

TRAFFIC: CONTROL | COM/IND ACCESS | PRKG. REST.

PAVEMENT DATA:
36' I RT
24' I LT
10' I SHD OUT LT
2-8' I SHD IN
60' GRS MED
5 ML

LINE DIAGRAM

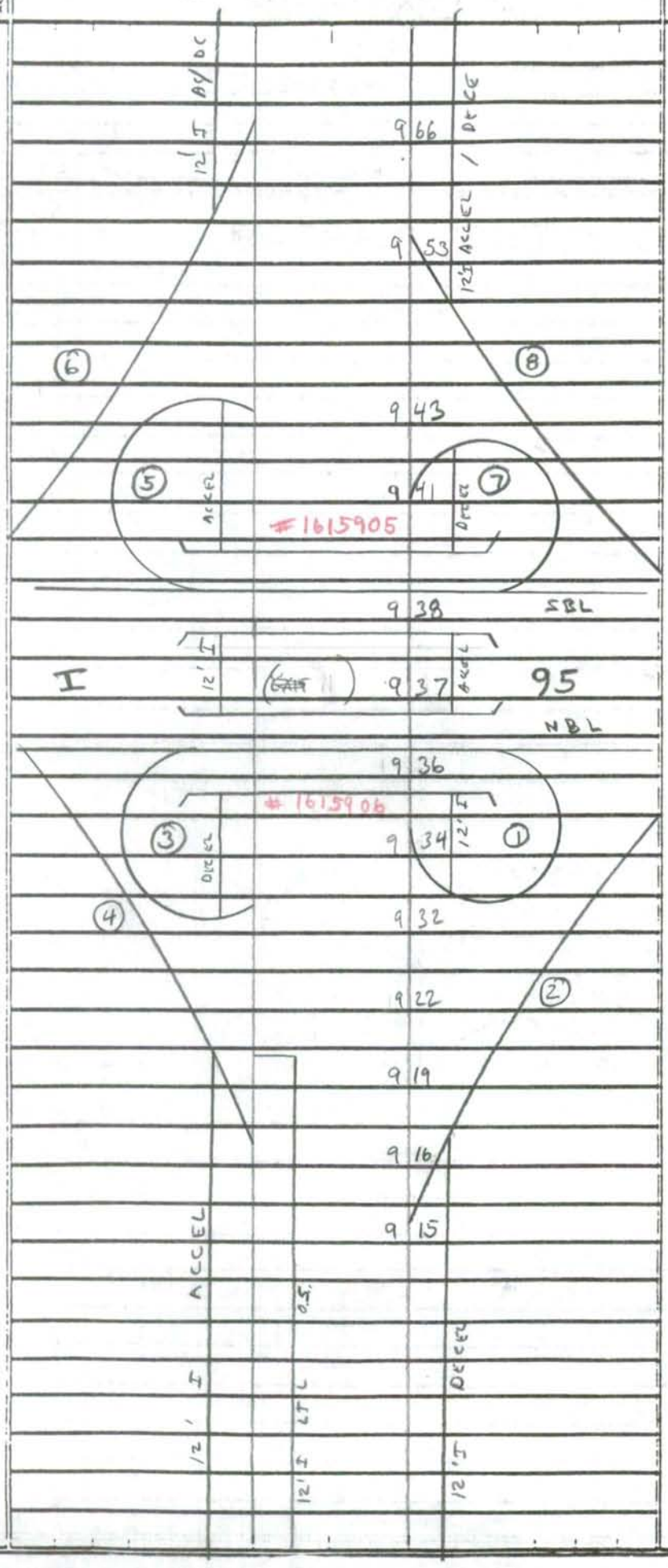

SHA 51.3 - 8 Revised
4.83

MARYLAND STATE HIGHWAY ADMINISTRATION

ROAD INVENTORY SHEET

Party Chief	GD	Road No.	MD 4
Recorder	EF	Road Name	PENNSYLVANIA AVE
Assistant		County	PG
Map No./Dir.	G11B /	Date	6/5/01
State Coordinates		Sheet No.	13 OF 21

TRAFFIC CODES

TRAFFIC CONTROLS: STOP SIGN-SS, TRAFFIC LIGHT=T.L., FLASHING RED BALL=F.R.

TRAFFIC CODES

PARKING RESTRICTIONS: A.M. PEAK, P.M. PEAK, A.M./P.M. PEAK, NO PARKING ANYTIME-N.P., COMM/IND. ACCESS=E

SYSTEM	FUNCT CLASS	HWY SYS	HPMS SAMPLE	TRAFFIC PRKG. REST.	TRAFFIC COM/IND ACCESS	LINE DIAGRAM	TRAFFIC CONTROL	TRAFFIC COM/IND ACCESS	TRAFFIC PRKG. REST.	PAVEMENT DATA
NHS	URBAN FREEWAY EXPRESSWAY	STATE PRIMARY	200040000981					MAY BE ADDING ADITIONAL LANES - UNDER CONSTRUCTION		

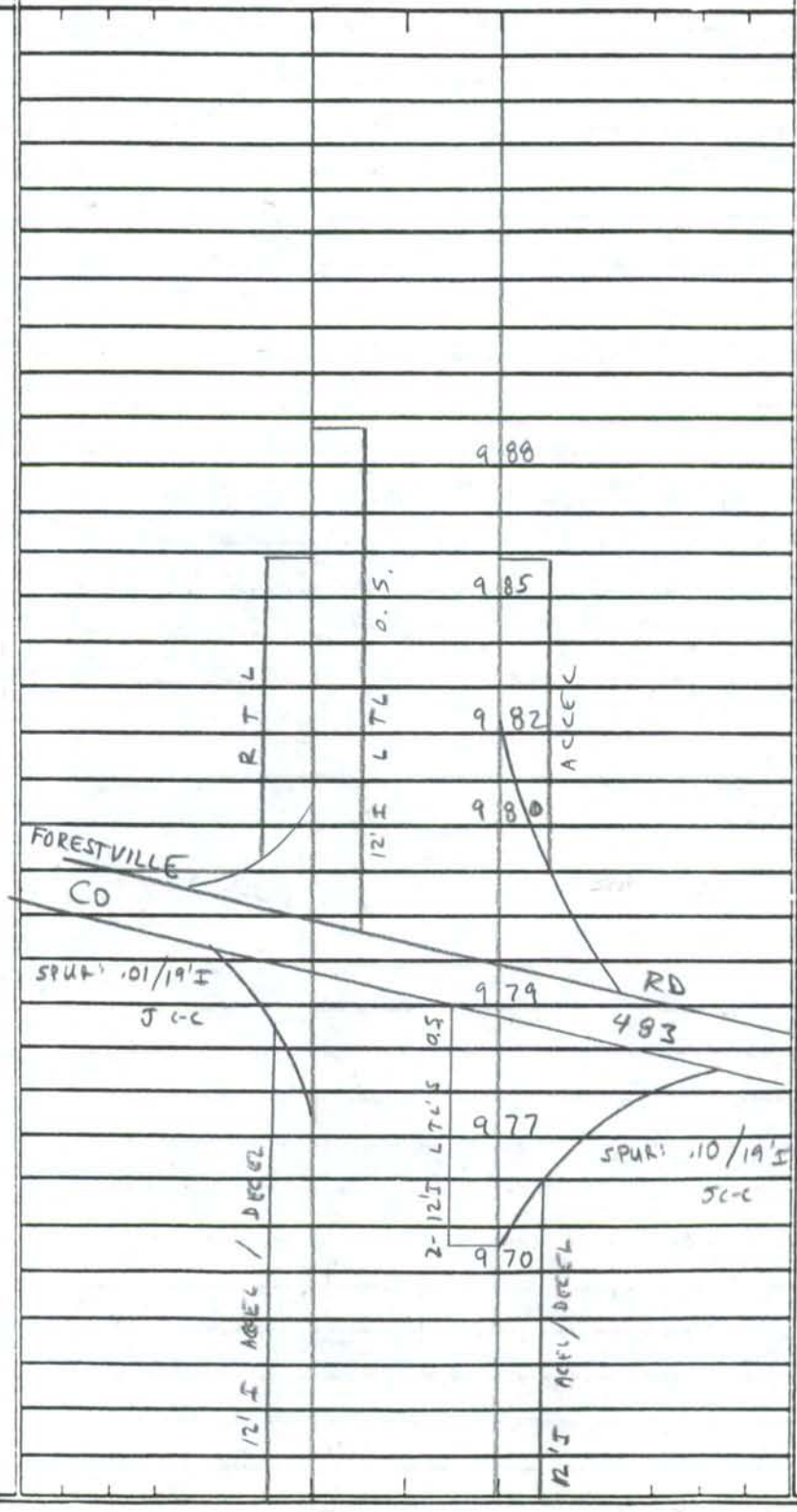

TL

2-24'I
2-12'I SHD OUT
2-10'I SHD IN
3-6 GRS MED
4 ML

SYSTEM				TRAFFIC		LINE DIAGRAM	TRAFFIC			PAVEMENT DATA
	FUNCT CLASS	HWY SYS	HPMS SAMPLE	PRKG REST	COM/IND ACCESS		CONTROL	COM/IND ACCESS	PRKG. REST.	
NHS	URBAN FREEWAY EXPRESSWAY	STATE PRIMARY	200040000981							

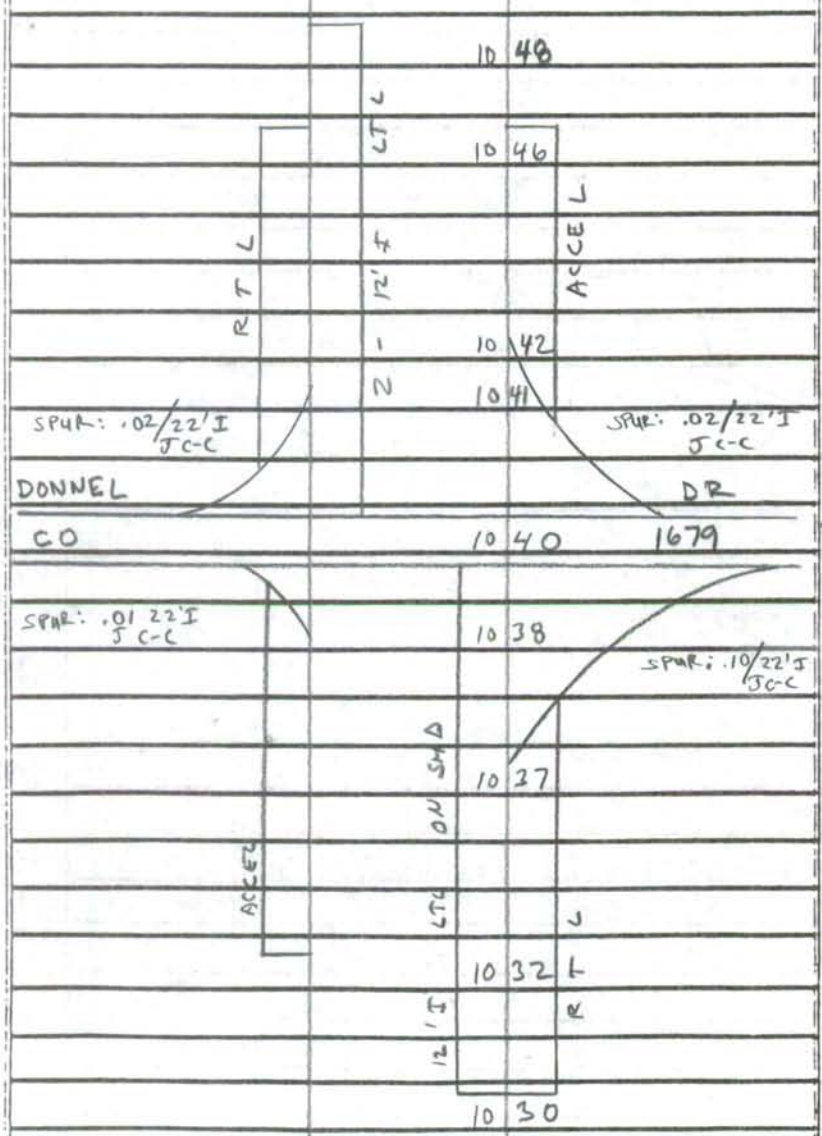

CONSTRUCTION

UNDER

2-24'I
2-12'I SHDS-OUT
2-10'I SHDS-IN
30'GRS MED
4ML

2-24'I
2-12'I SHD OUT
2-~~6'I~~ 10'I SHD IN
3~~4~~0'GRS MED
4ML

SHA 51.3 - 8 Revised
4.83

MARYLAND STATE HIGHWAY ADMINISTRATION

ROAD INVENTORY SHEET

Party Chief: GD
Recorder: EF
Assistant:
Map No./Dir.: G11B/
State Coordinates:

Road No.: MD 4
Road Name: PENNSYLVANIA AVE
County: PG
Date: 6/5/01
Sheet No.: 15 OF 21

TRAFFIC CODES
TRAFFIC CONTROLS: STOP SIGN-SS, TRAFFIC LIGHT-T.L., FLASHING RED BALL-F.R.

TRAFFIC CODES
PARKING RESTRICTIONS: A.M. PEAK, P.M. PEAK, A.M./P.M. PEAK, NO PARKING ANYTIME-N.P., COMM/IND. ACCESS-E

SYSTEM	FUNCT CLASS	HWY SYS	NPMS SAMPLE	TRAFFIC PRKG. REST.	TRAFFIC COM/IND ACCESS	LINE DIAGRAM	TRAFFIC CONTROL	TRAFFIC COM/IND ACCESS	TRAFFIC PRKG. REST.	PAVEMENT DATA
NHS	URBAN FREEWAY EXPRESSWAY	STATE PRIMARY	200040000981							

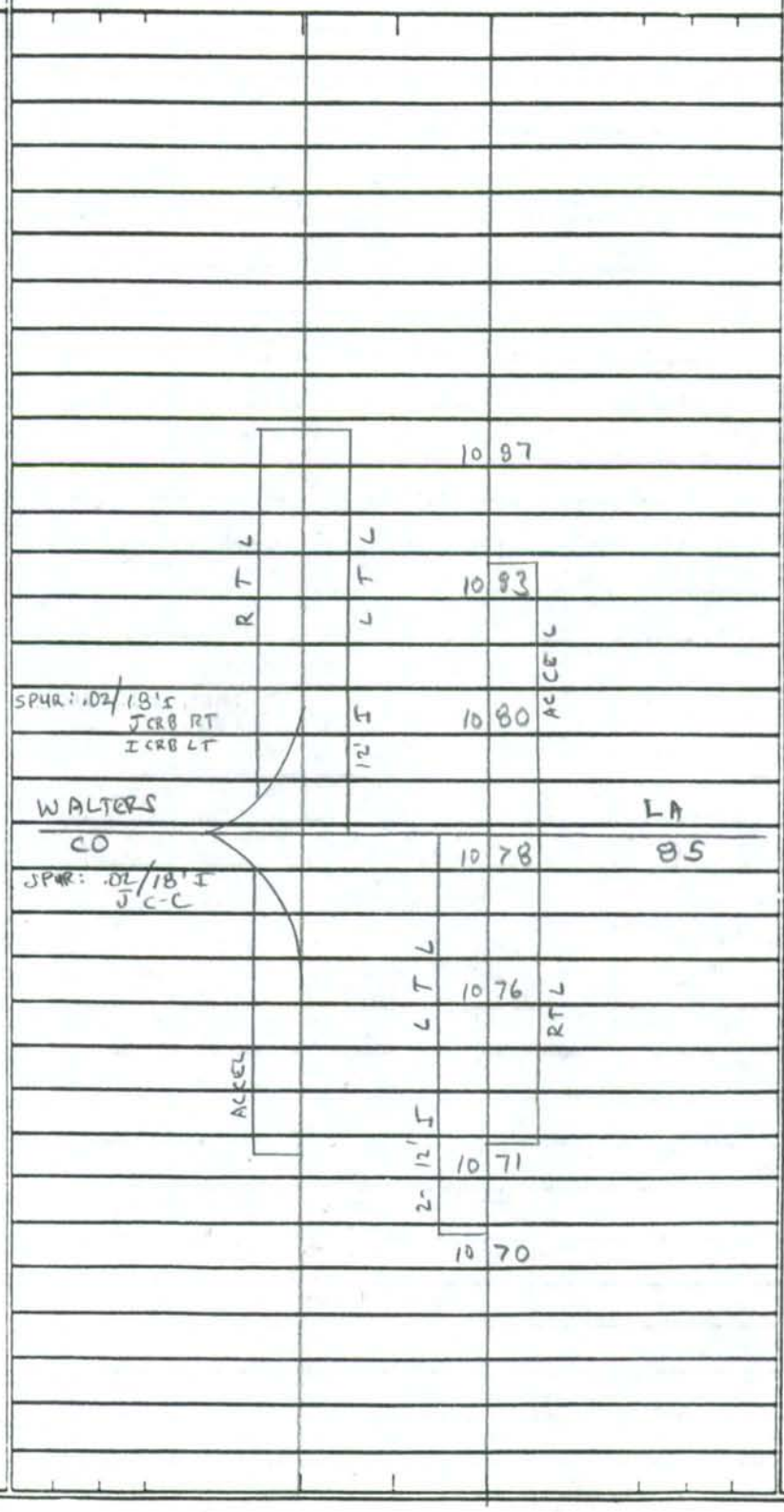

TL

UNDER CONSTRUCTION

2-24' I
2-12' I SHD OUT
2-10' I SHD IN
3 40 GRS MED
4 ML

SYSTEM				TRAFFIC		LINE DIAGRAM	TRAFFIC			PAVEMENT DATA
FUNCT CLASS	HWY SYS	NPMS SAMPLE		PRKG REST	COM/IND ACCESS		CONTROL	COM/IND ACCESS	PRKG. REST.	
NHS	URBAN FREEWAY EXPRESSWAY	STATE PRIMARY	200040000981							2-24'I
										10'I SHD OUT LT
										J CRB OUT RT
										12' GRS MED
										J CRBS IN
										4 ML
						11 79				
						11 65				
						11 63				
						R TL; 12'I LTL O.S.; AC CEL				
						SPUR: .01/18'I J C-C; 11 61				
						PARKLAND DR.				
						CO 11 60 86	TL			
						SPUR: .01/18'I J CRB RT; SPUR: .01/18'I J C-C				
						11 58				
						AC CEL; 12'I LTL; R TL				
						11 54				
						11 48				
						RT ACCEL				
						REGENCY PKWY				2-24'I
						11 44 OP 5163				2-12'I SHD OUT
						J CRB RT				2-~~6~~ 10'I SHD IN
										34'0 GRS MED
										4 ML
						11 39				

SHA 51.3 - 8 Revised
4.83

MARYLAND STATE HIGHWAY ADMINISTRATION

ROAD INVENTORY SHEET

Party Chief: GD
Recorder: EP
Assistant:
Map No./Dir.: G11B/
State Coordinates:

Road No.: MD 4
Road Name: (PENNSYLVANIA AVE)
County: PG
Date: 6/5/01
Sheet No.: 17 OF 21

TRAFFIC CODES: STOP SIGN-SS, TRAFFIC LIGHT=T.L., FLASHING RED BALL=F.R.

TRAFFIC CODES: PARKING RESTRICTIONS: A.M. PEAK, P.M. PEAK, A.M./P.M. PEAK, NO PARKING ANYTIME-N.P., COMM/IND. ACCESS=E

SYSTEM	FUNCT CLASS	HWY SYS	HPMS SAMPLE	TRAFFIC PRKG. REST.	TRAFFIC COM/IND ACCESS	LINE DIAGRAM	TRAFFIC CONTROL	TRAFFIC COM/IND ACCESS	TRAFFIC PRKG. REST.	PAVEMENT DATA
NHS	URBAN FREEWAY EXPRESSWAY	STATE PRIMARY	20004000 12-01							
						12 04				
						12 00				
										2-24'I
										2-12'I SHD OUT
						11 96				2 10'I SHD IN
						SPUR: .03/23'I J C-C				3 6 GRS MED
						11 95				4 ML
						SILVER HILL				
						MD RD				
						11 92	TL		X	
						SPUR: .03/20'I J C-C 458				
						11 89 SPUR: .03/23'I J C-C				
						11 88				
										2-24'I
										10'I SHD OUT LT
						11 85				JCRB OUT RT
										12' GRS MED
										JCRBS IN
										4 ML

RT L
2-12'I L TL O.S.
ACCEL
ACCEL
RT L
L TL
3-12'I

SYSTEM				TRAFFIC		LINE DIAGRAM	TRAFFIC			PAVEMENT DATA
FUNCT CLASS	HWY SYS	HPMS SAMPLE		PRKG REST	COM/IND ACCESS		CONTROL	COM/IND ACCESS	PRKG. REST.	
NHS	URBAN FREEWAY EXPRESSWAY	20004000 1264								
		*								
		20004000 1201								

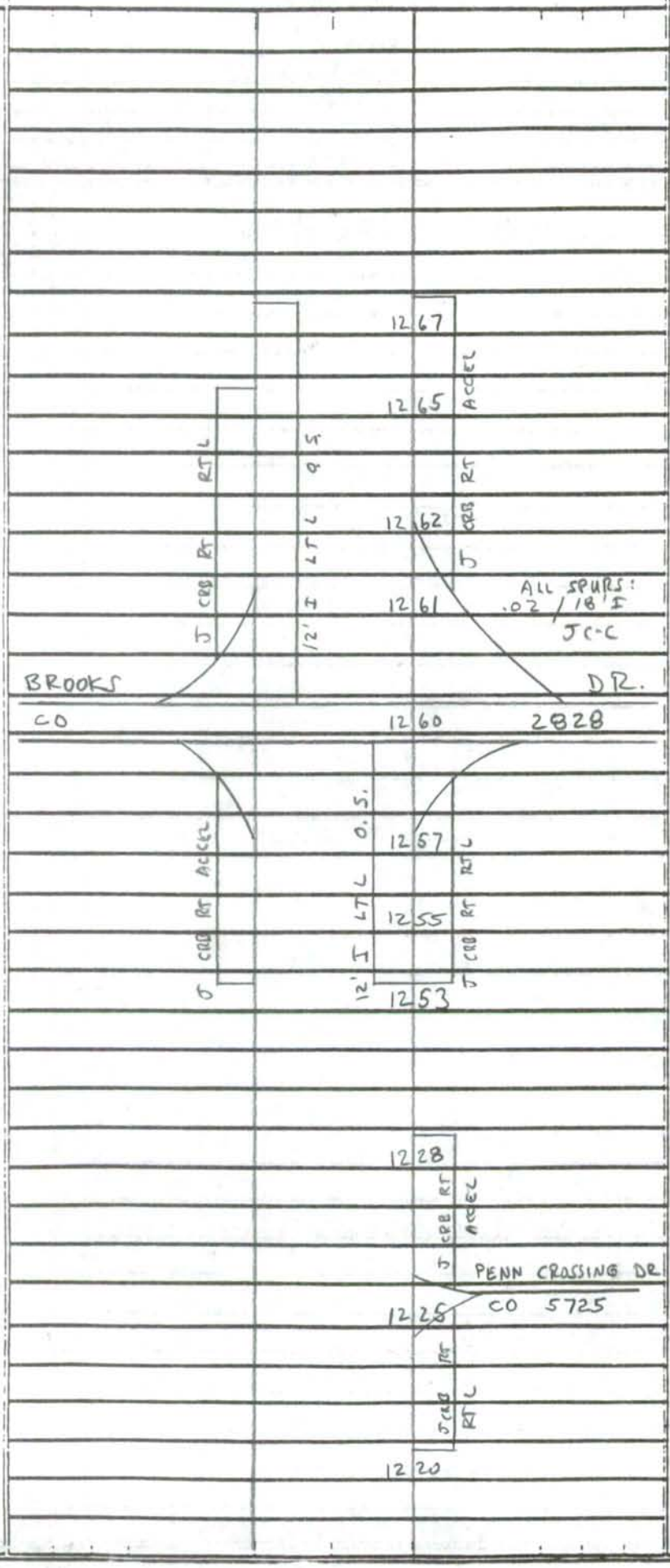

2-24' I
2-12' I SHD OUT
2 19 ~~6~~ ~~F~~ I SHD IN
3 ~~4~~ 0 GRS MED
4 ML

SHA 51.3 - 8 Revised
4.83

MARYLAND STATE HIGHWAY ADMINISTRATION

ROAD INVENTORY SHEET

Party Chief	GD	Road No.	MD 4
Recorder	EF	Road Name	PENNSYLVANIA AVE
Assistant		County	PG
Map No./Dir.	G11B/	Date	6/5/01
State Coordinates		Sheet No.	19 OF 21

TRAFFIC CODES
TRAFFIC CONTROLS: STOP SIGN-SS, TRAFFIC LIGHT-T.L., FLASHING RED BALL-F.R.

TRAFFIC CODES
PARKING RESTRICTIONS: A.M. PEAK, P.M. PEAK, A.M./P.M. PEAK, NO PARKING ANYTIME-N.P., COMM/IND. ACCESS=E

SYSTEM	FUNCT CLASS	HWY SYS	HPMS SAMPLE	TRAFFIC PRKG. REST.	TRAFFIC COM/IND ACCESS	LINE DIAGRAM	TRAFFIC CONTROL	TRAFFIC COM/IND ACCESS	TRAFFIC PRKG. REST.	PAVEMENT DATA
NHS	URBAN FREEWAY EXPRESSWAY	STATE PRIMARY	200040001264							

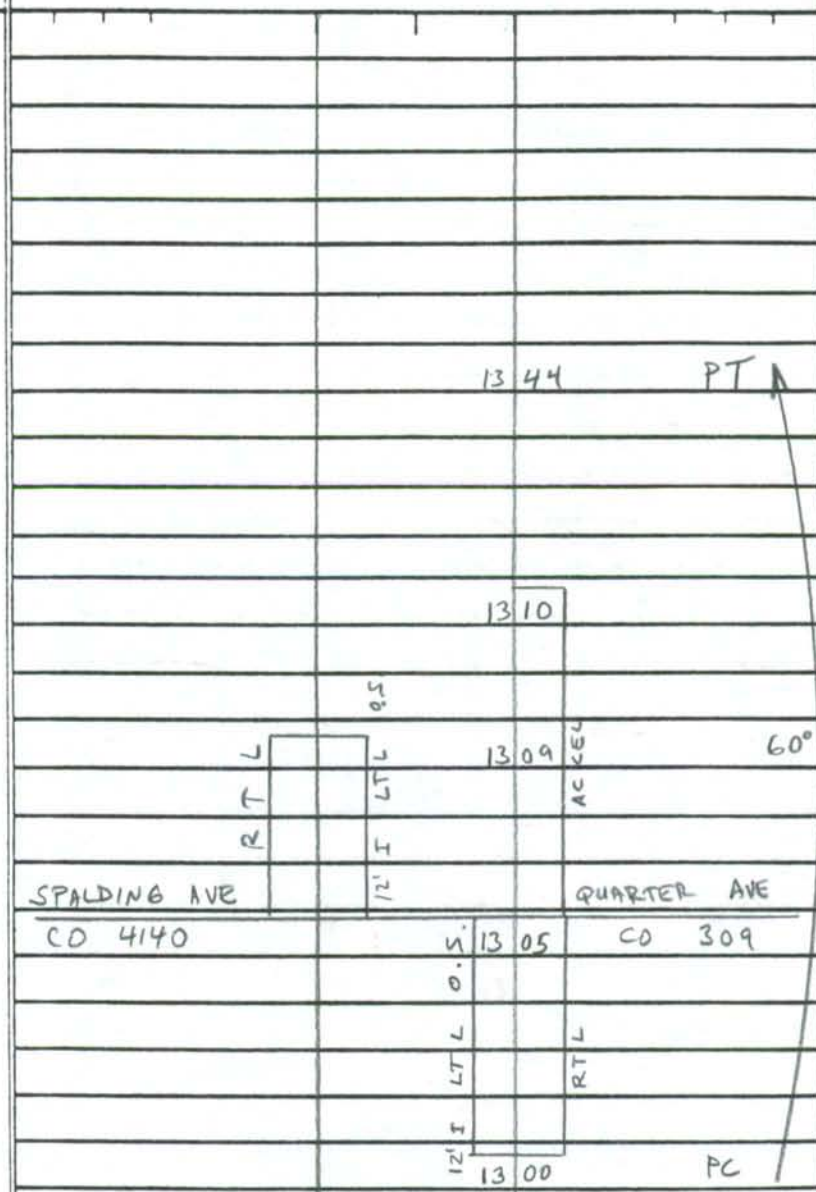

2-24' I
2-12' I SHD OUT
2-~~6~~ 10' ~~F~~ I SHD IN
~~34~~ 40 GRS MED
4 ML

SYSTEM				TRAFFIC		LINE DIAGRAM	TRAFFIC			PAVEMENT DATA
	FUNCT CLASS	HWY SYS	HPMS SAMPLE	PRKG REST	COM/IND ACCESS		CONTROL	COM/IND ACCESS	PRKG. REST.	

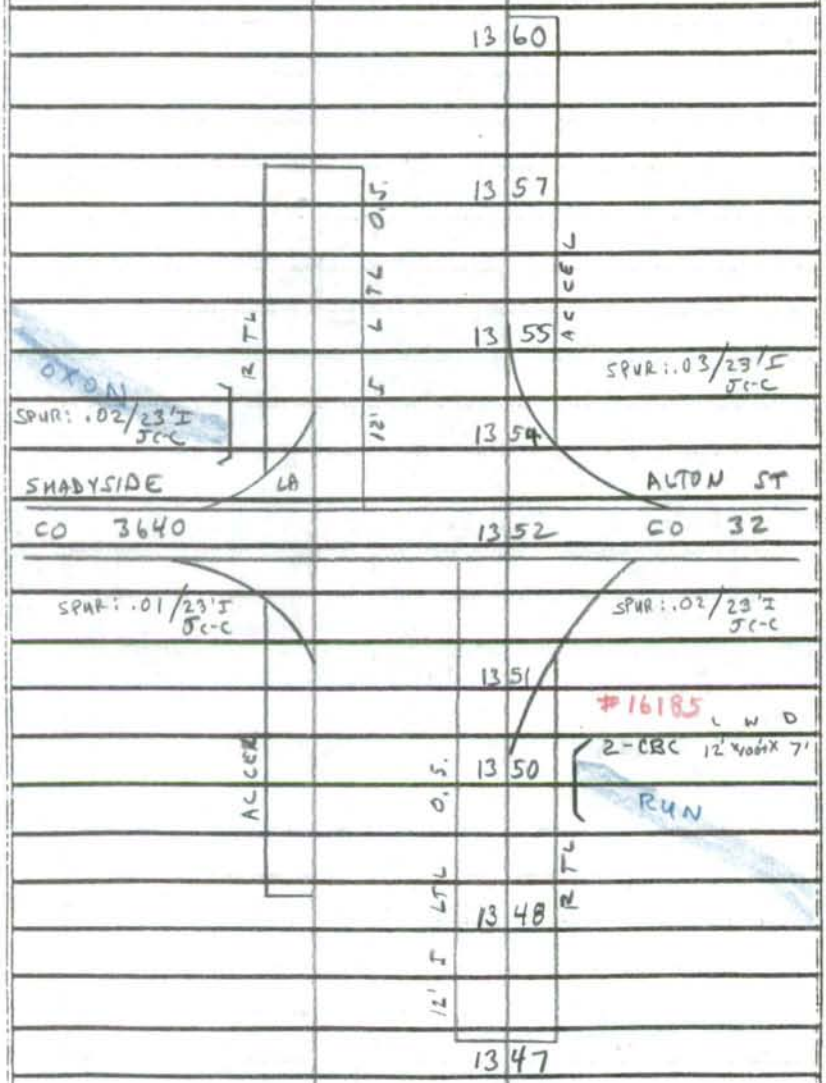

NHS

URBAN FREEWAY EXPRESSWAY

STATE PRIMARY

20004000 1264

2-24'I

2-12'I SHD OUT

2-10'I SHD IN

3 GRS MED

4 ML

SHA 51.3 - 8 Revised
4.83

MARYLAND STATE HIGHWAY ADMINISTRATION

ROAD INVENTORY SHEET

Party Chief: GD
Recorder: EF
Assistant:
Map No./Dir.: G11B /
State Coordinates:

Road No.: MD 4
Road Name: PENNSYLVANIA AVE
County: P.G.
Date: 6/5/01
Sheet No.: 21 OF 21

TRAFFIC CODES
TRAFFIC CONTROLS: STOP SIGN-SS, TRAFFIC LIGHT=T.L., FLASHING RED BALL=F.R.

TRAFFIC CODES
PARKING RESTRICTIONS: A.M. PEAK, P.M. PEAK, A.M./P.M. PEAK, NO PARKING ANYTIME-N.P., COMM/IND. ACCESS=E

SYSTEM	FUNCT CLASS	HWY SYS	HPMS SAMPLE	TRAFFIC PRKG. REST.	TRAFFIC COM/IND ACCESS	LINE DIAGRAM	TRAFFIC CONTROL	TRAFFIC COM/IND ACCESS	TRAFFIC PRKG. REST.	PAVEMENT DATA
NHS	URBAN FREEWAY EXPRESSWAY	STATE PRIMARY			E	SOUTHERN AVE				
						DC MUN RD	TL			
						DC LINE				
						PG CO LINE				
						14 30				
						14 29				
						14 28				
						14 27				2-24'I
										4'J MED
										J CRB LT
										4ML
						14 23				
						14 21				
						14 17				
						14 11 35 MPH				
										2-24'I
										2-12'I SHD OUT
						13 93				2 10 ~~6'~~ I SHD IN
										3 ~~4~~ 0 GRS MED
										4ML

PT
PC
ACCEL
12' I
12' I
LT L
12' I
RT L
CEDER HILL CEM.
40°

COUNTY P6 ROAD NO. MD 4 PAGE ___ OF ___

SYSTEM				TRAFFIC		LINE DIAGRAM			TRAFFIC				PAVEMENT DATA
FUNCT CLASS	HWY SYS	HPMS SAMPLE		PREG REST	COM/IND ACCESS				ORIG	COM/IND ACCESS	PREG. REST.		

MARYLAND STATE HIGHWAY ADMINISTRATION
BUREAU ACCIDENT STUDIES

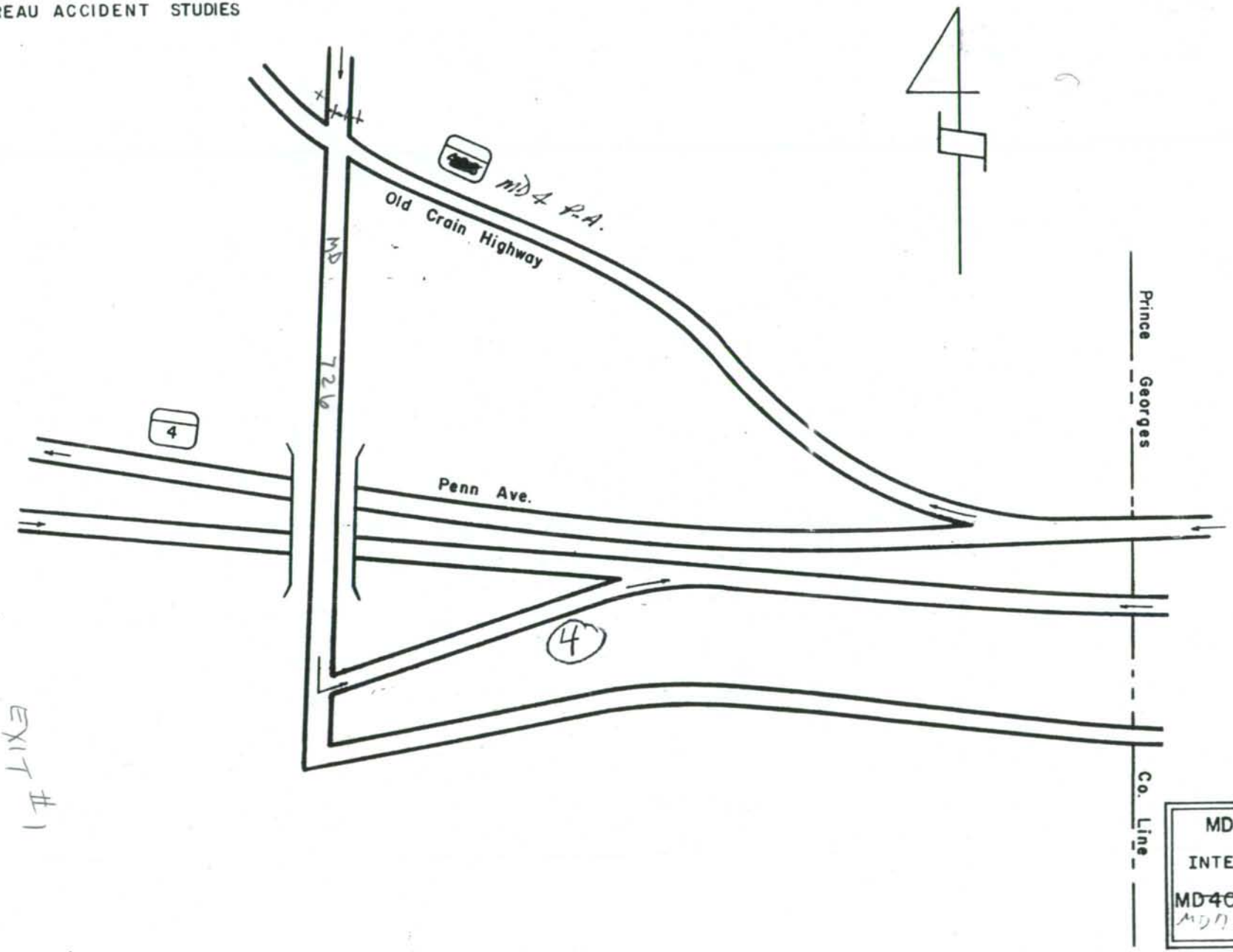

EXIT #1

MD4 Penn Ave.
INTERCHANGE AT
~~MD408~~ Old Crain Hwy
16-47

SHA 51.3 - 8 Revised
4.83

RP2004 0040026

SR-01
6-18-01
GD/EF

MARYLAND STATE HIGHWAY ADMINISTRATION

ROAD INVENTORY SHEET

Party Chief: G. DAVIS
Recorder: A. HATTEN
Assistant:
Map No./Dir.: G-12 / E
State Coordinates: 880 - 356

Road No.: MRAMP 4
Road Name: MD 726 TO EB MD 4
County: PRINCE GEORGES
Date: 9 - 8 - 93
Sheet No. 1 OF 1

TRAFFIC CODES
TRAFFIC CONTROLS: STOP SIGN=S.S., TRAFFIC LIGHT=T.L., FLASHING RED BALL=F.R.

TRAFFIC CODES
PARKING RESTRICTIONS: A.M. PEAK, P.M. PEAK, A.M./P.M. PEAK, NO PARKING ANYTIME=N.P., COMM/IND. ACCESS=E

SYSTEM: FED. AID.	SYSTEM: FUNCT CLASS.	SYSTEM: HWY. SYS.	SYSTEM: HPMS SAMPLE	TRAFFIC: PRKG. REST.	TRAFFIC: COM/IND. ACCESS	LINE DIAGRAM	TRAFFIC: CONTROL	TRAFFIC: COM/IND. ACCESS	TRAFFIC: PRKG. REST.	PAVEMENT DATA
						4				
						0 26				
						MD				
										18'I
										1 ML
						0 23				
										20'I
										J-CC
										1 ML
						0 13				
										19'I
										J-CRB-RT
										6'I SHD LT
						GREENLANDING RD				1 ML
						MD 0 00 726				

SYSTEM				TRAFFIC		LINE DIAGRAM	TRAFFIC			PAVEMENT DATA
FED. AID.	FUNCT. CLASS.	HWY. SYS.	HPMS SAMPLE	PRK.G. REST.	COM/IND ACCESS		CONTROL	COM/IND ACCESS	PRK.G. REST.	

MARYLAND STATE HIGHWAY ADMINISTRATION
ACCIDENT STUDIES DIVISION

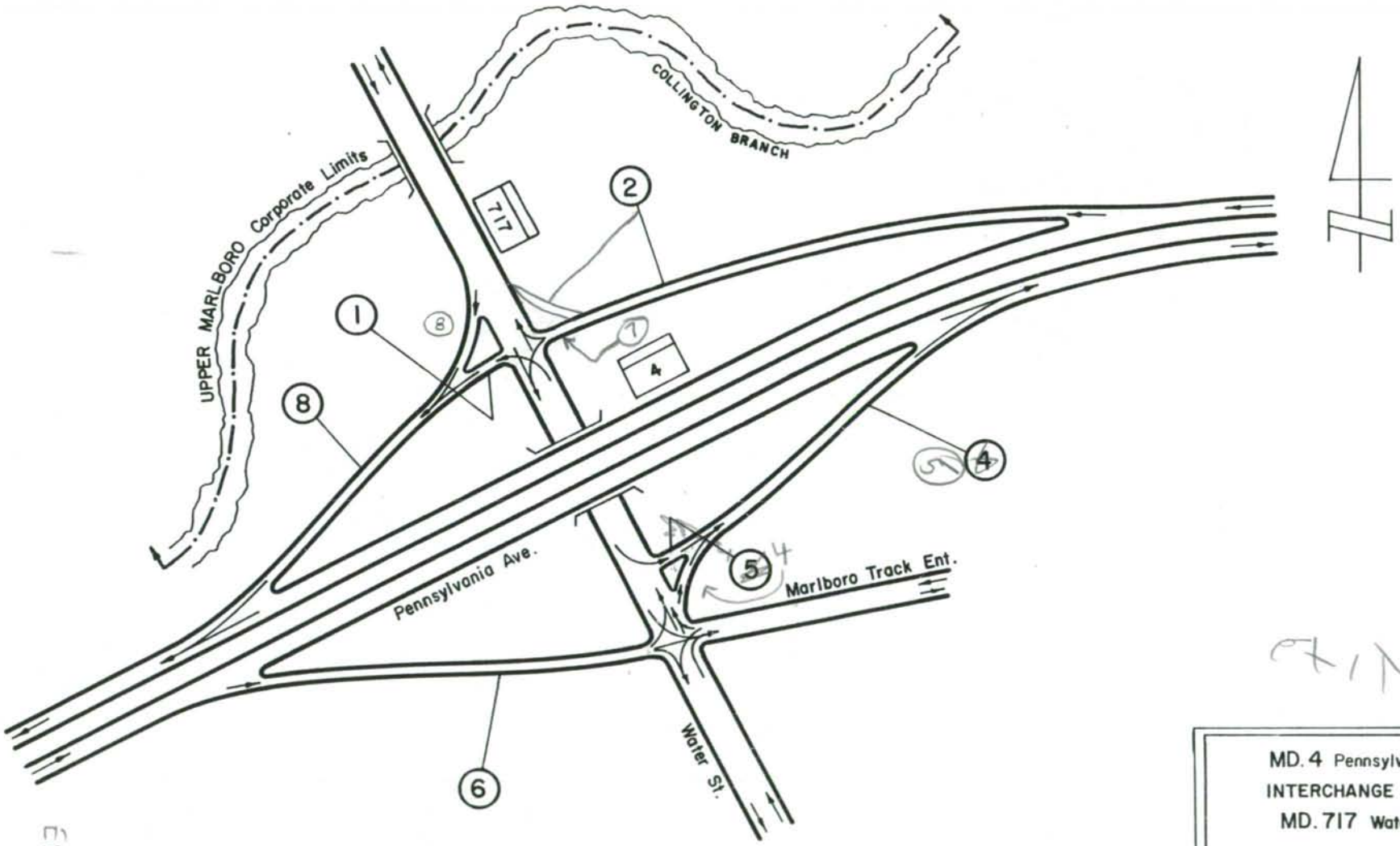

MD. 4 Pennsylvania Ave.
INTERCHANGE AT
MD. 717 Water St.

16 — 44

Revised 9-15-71
Voids All Others

SHA 51.3 - 8 Revised
4.83

MARYLAND STATE HIGHWAY ADMINISTRATION

RP20040010218

191

SR-01
6-18-01
GOIEF

ROAD INVENTORY SHEET

Party Chief: G. DAVIS
Recorder: A. HATTEN
Assistant:
Map No./Dir.: G-12 / W
State Coordinates: 871-357

Road No.: RAMP 1
Road Name: NB MD 717 TO RAMP 8
County: PRINCE GEORGES
Date: 9-8-93
Sheet No.: 1 OF 1

TRAFFIC CODES
TRAFFIC CONTROLS: STOP SIGN=S.S., TRAFFIC LIGHT=T.L., FLASHING RED BALL=F.R.

TRAFFIC CODES
PARKING RESTRICTIONS: A.M. PEAK, P.M. PEAK, A.M./P.M. PEAK, NO PARKING ANYTIME=N.P., COMM/IND. ACCESS=E

SYSTEM				TRAFFIC		LINE DIAGRAM	TRAFFIC			PAVEMENT DATA
FED. AID.	FUNCT CLASS.	HWY. SYS.	HPMS SAMPLE	PRKG. REST.	COM/IND. ACCESS		CONTROL	COM/IND. ACCESS	PRKG. REST.	



24'I
J-CC
1 ML

SYSTEM				TRAFFIC		LINE DIAGRAM	TRAFFIC			PAVEMENT DATA
FED. AID.	FUNCT. CLASS.	HWY. SYS.	HPMS SAMPLE	PRK.G. REST.	COM/IND ACCESS		CONTROL	COM/IND ACCESS	PRK.G. REST.	

SHA 51.3 - 8 Revised
4.83

RP20040020185

219

SR-01
6-18-01
GD/EF

MARYLAND STATE HIGHWAY ADMINISTRATION

ROAD INVENTORY SHEET

Party Chief: G. DAVIS
Recorder: A. HATTEN
Assistant:
Map No./Dir.: G12 / W
State Coordinates: 871 - 357

Road No.: RAMP 2
Road Name: FROM WB MD4 TO NB 717
County: PRINCE GEORGES
Date: 9-8-93
Sheet No.: 1 OF 1

SYSTEM				TRAFFIC		LINE DIAGRAM	TRAFFIC			PAVEMENT DATA
FED. AID.	FUNCT CLASS.	HWY. SYS.	HPMS SAMPLE	PRKG. REST.	COM/IND. ACCESS		CONTROL	COM/IND. ACCESS	PRKG. REST.	
						717				
						0 24 6				
						MD RAMP				
						45° 0 22				
										20' I
										J-CC
										1 ML
						0 04				
										16' I
										~~J-C~~ RT
										1-ML
						MD 0 00 4				

TRAFFIC CODES

TRAFFIC CONTROLS: STOP SIGN=S.S., TRAFFIC LIGHT=T.L., FLASHING RED BALL=F.R.

TRAFFIC CODES

PARKING RESTRICTIONS: A.M. PEAK, P.M. PEAK, A.M./P.M. PEAK, NO PARKING ANYTIME=N.P., COMM/IND. ACCESS=E

SYSTEM				TRAFFIC		LINE DIAGRAM	TRAFFIC			PAVEMENT DATA
FED. AID.	FUNCT. CLASS.	HWY. SYS.	HPMS SAMPLE	PRKG. REST.	COM/IND ACCESS		CONTROL	COM/IND ACCESS	PRKG. REST.	

SHA 51.3 - 8 Revised
4.83

RP 20040040191

217

SR-01
6-18-01
GD/EF

MARYLAND STATE HIGHWAY ADMINISTRATION

ROAD INVENTORY SHEET

Party Chief: G. DAVIS
Recorder: A. HATTEN
Assistant:
Map No./Dir.: G-12 / W
State Coordinates: 871- 357

Road No.: RAMP 4
Road Name: FROM E. TO R.T. TO RAMP 5
County: PRINCE GEORGES
Date: 9 - 8 - 93
Sheet No.: 1 OF 1

SYSTEM				TRAFFIC		LINE DIAGRAM	TRAFFIC			PAVEMENT DATA
FED. AID.	FUNCT. CLASS.	HWY. SYS.	HPMS SAMPLE	PRKG. REST.	COM/IND. ACCESS		CONTROL	COM/IND. ACCESS	PRKG. REST.	
						5				
						PT 0 02 RAMP				
						160°				20' I
										J-CC
										1 ML
						ENTRANCE TO RACE TRACK				
						PC 0 00				

TRAFFIC CODES

TRAFFIC CONTROLS: STOP SIGN=S.S., TRAFFIC LIGHT=T.L., FLASHING RED BALL=F.R.

TRAFFIC CODES

PARKING RESTRICTIONS: A.M. PEAK, P.M. PEAK, A.M./P.M. PEAK, NO PARKING ANYTIME=N.P., COMM/IND. ACCESS=E

SYSTEM				TRAFFIC		LINE DIAGRAM	TRAFFIC			PAVEMENT DATA
FED. AID.	FUNCT. CLASS.	HWY. SYS.	HPMS SAMPLE	PRKG. REST.	COM/IND ACCESS		CONTROL	COM/IND ACCESS	PRKG. REST.	

SHA 51.3 - 8 Revised
4.83

RP20040050191

MARYLAND STATE HIGHWAY ADMINISTRATION

ROAD INVENTORY SHEET

SR-01
6-18-01
GDIEF

Party Chief: G. DAVIS
Recorder: A. HATTEN
Assistant:
Map No./Dir.: G-12/ E
State Coordinates: 871 - 357

Road No.: RAMP 5
Road Name: S13 MD 717 TO EB MD 4
County: PRINCE GEORGES
Date: 9- 8- 93
Sheet No.: 1 OF 1

SYSTEM				TRAFFIC		LINE DIAGRAM	TRAFFIC			PAVEMENT DATA
FED. AID.	FUNCT CLASS.	HWY. SYS.	HPMS SAMPLE	PRKG. REST.	COM/IND. ACCESS		CONTROL	COM/IND. ACCESS	PRKG. REST.	

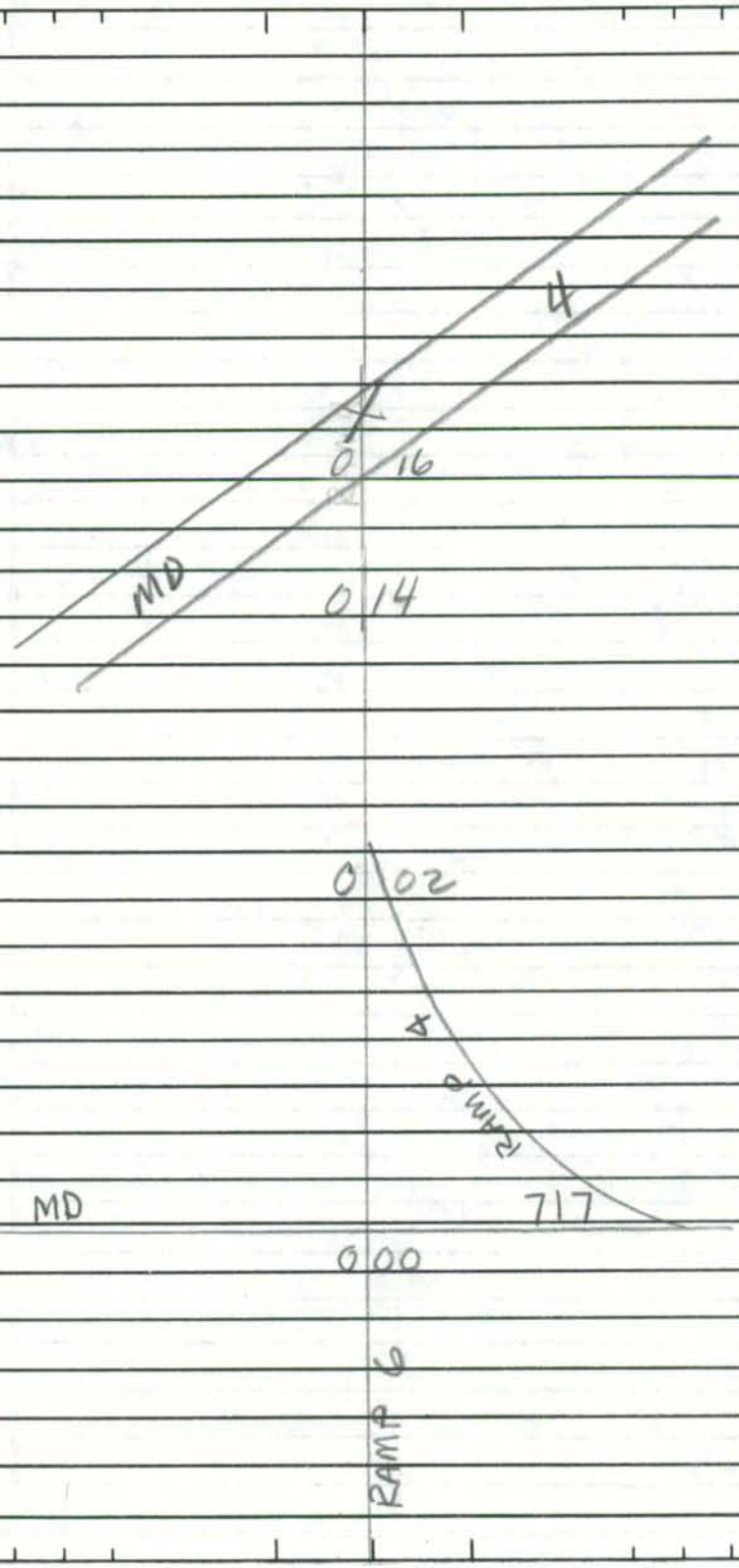

15'I
10'I SHD RT
1 ML
20'I
JCC
1 ML

TRAFFIC CODES
TRAFFIC CONTROLS: STOP SIGN=S.S., TRAFFIC LIGHT=T.L., FLASHING RED BALL=F.R.

TRAFFIC CODES
PARKING RESTRICTIONS: A.M. PEAK, P.M. PEAK, A.M./P.M. PEAK, NO PARKING ANYTIME=N.P., COMM/IND. ACCESS=E

SYSTEM				TRAFFIC		LINE DIAGRAM	TRAFFIC			PAVEMENT DATA
FED. AID.	FUNCT. CLASS.	HWY. SYS.	HPMS SAMPLE	PRKG. REST.	COM/IND ACCESS		CONTROL	COM/IND ACCESS	PRKG. REST.	

SHA 51.3 - 8 Revised
4.83

RP20040060219

184

SR-01
6-18-01
GDIEF

MARYLAND STATE HIGHWAY ADMINISTRATION

ROAD INVENTORY SHEET

Party Chief: G. DAVIS
Recorder: A. HATTEN
Assistant:
Map No./Dir.: G-12/ E
State Coordinates: 871 - 357

Road No.: RAMP 6
Road Name: FROM EB MD 4 TO MD 717
County: PRINCE GEORGES
Date: 9 - 8 - 93
Sheet No. 1 OF 1

TRAFFIC CODES
TRAFFIC CONTROLS: STOP SIGN=SS, TRAFFIC LIGHT=T.L., FLASHING RED BALL=F.R.

TRAFFIC CODES
PARKING RESTRICTIONS: A.M. PEAK, P.M. PEAK, A.M./P.M. PEAK, NO PARKING ANYTIME=N.P., COMM/IND. ACCESS=E

SYSTEM: FED. AID.	SYSTEM: FUNCT CLASS.	SYSTEM: HWY. SYS.	SYSTEM: HPMS SAMPLE	TRAFFIC: PRK.G. REST.	TRAFFIC: COM/IND. ACCESS	LINE DIAGRAM	TRAFFIC: CONTROL	TRAFFIC: COM/IND. ACCESS	TRAFFIC: PRK.G. REST.	PAVEMENT DATA
						5				
						RAMP				
						MD 717				
						011	SS			
										24'I
										J-CC
										1 ML
						004				
										20'I
										J-CRB RT
										1 ML
						000 4 MD				

SYSTEM				TRAFFIC		LINE DIAGRAM	TRAFFIC			PAVEMENT DATA
FED. AID.	FUNCT. CLASS.	HWY. SYS.	HPMS SAMPLE	PRK.G. REST.	COM/IND ACCESS		CONTROL	COM/IND ACCESS	PRK.G. REST.	

SHA 51.3 - 8 Revised
4.83

RP2004007 0185
new

MARYLAND STATE HIGHWAY ADMINISTRATION

ROAD INVENTORY SHEET

SR-01
6-18-01
GDILP

Party Chief: G. DAVIS
Recorder: A. HATTEN
Assistant:
Map No./Dir.: G-12 / W
State Coordinates: 871-357

Road No.: RAMP 7
Road Name: FROM RAMP 2 TO SB 717
County: PRINCE GEORGES
Date: 9-8-93
Sheet No. 1 OF 1

TRAFFIC CODES
TRAFFIC CONTROLS: STOP SIGN=SS, TRAFFIC LIGHT=T.L., FLASHING RED BALL=F.R.

TRAFFIC CODES
PARKING RESTRICTIONS: A.M. PEAK, P.M. PEAK, A.M./P.M. PEAK, NO PARKING ANYTIME=N.P., COMM/IND. ACCESS=E

SYSTEM				TRAFFIC		LINE DIAGRAM	TRAFFIC			PAVEMENT DATA
FED. AID.	FUNCT CLASS.	HWY. SYS.	HPMS SAMPLE	PRKG. REST.	COM/IND. ACCESS		CONTROL	COM/IND. ACCESS	PRKG. REST.	
						RAMP 1				
						WATER ST				
						MD 002 717				
										20'I
										J CC
										1 ML
						000				
						RAMP				

SYSTEM				TRAFFIC		LINE DIAGRAM	TRAFFIC			PAVEMENT DATA
FED. AID.	FUNCT. CLASS.	HWY. SYS.	HPMS SAMPLE	PRKG. REST.	COM/IND ACCESS		CONTROL	COM/IND ACCESS	PRKG. REST.	

SHA 51.3 - 8 Revised
4.83

RP20040080218

MARYLAND STATE HIGHWAY ADMINISTRATION

ROAD INVENTORY SHEET

191

SR-01
6-18-01
GD/SF

Party Chief: G. DAVIS
Recorder: A. HATTEN
Assistant:
Map No./Dir.: G-12/ S
State Coordinates: 871-357

Road No.: RAMP 8
Road Name: FROM MD 717 SB TO 4 WB
County: PRINCE GEORGES
Date: 9- 8- 93
Sheet No. 1 OF 1

TRAFFIC CODES
TRAFFIC CONTROLS: STOP SIGN=SS, TRAFFIC LIGHT=T.L., FLASHING RED BALL=F.R.

TRAFFIC CODES
PARKING RESTRICTIONS: A.M. PEAK, P.M. PEAK, A.M./P.M. PEAK, NO PARKING ANYTIME=N.P., COMM/IND. ACCESS=E

SYSTEM				TRAFFIC		LINE DIAGRAM	TRAFFIC			PAVEMENT DATA
FED. AID.	FUNCT CLASS.	HWY. SYS.	HPMS SAMPLE	PRKG. REST.	COM/IND. ACCESS		CONTROL	COM/IND. ACCESS	PRKG. REST.	
						4				
						0 13				
						MD				
										15'I
										J-CRT
										1 ML
						PT 0 11				
						70°				
						1 0 04				
						RAMP				
						MD				20'I
										J C-C
										1 ML
						PC 0 00 717				

SYSTEM				TRAFFIC		LINE DIAGRAM	TRAFFIC			PAVEMENT DATA
FED. AID.	FUNCT. CLASS.	HWY. SYS.	HPMS SAMPLE	PRK.G. REST.	COM/IND ACCESS		CONTROL	COM/IND ACCESS	PRK.G. REST.	

MARYLAND STATE HIGHWAY ADMINISTRATION
ACCIDENT STUDIES DIVISION

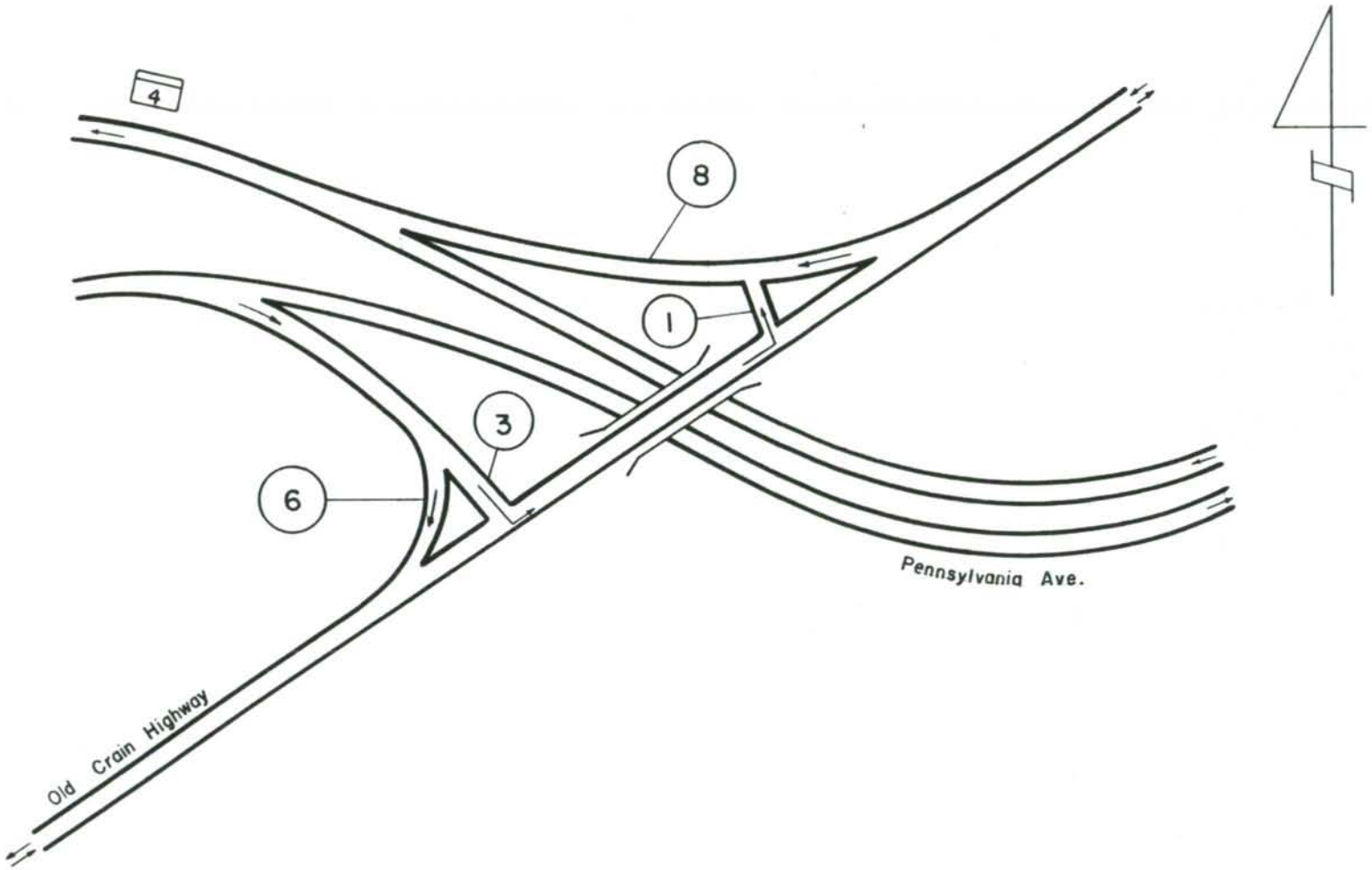

EXIT #3

MD. 4 Pennsylvania Ave.

INTERCHANGE AT
CO 1212
Old Crain Highway
16-48

SHA 51.3 - 8 Revised
4.83

RP200400100306

307

SR-01
6-18-01
GOKEP

MARYLAND STATE HIGHWAY ADMINISTRATION

ROAD INVENTORY SHEET

Party Chief: G. DAVIS
Recorder: A. HATTEN
Assistant:
Map No./Dir.: 612 / N
State Coordinates: 867-357

Road No.: RAMP 1
Road Name: FROM CO 1212 TO RAMP 8
County: PRINCE GEORGES
Date: 9 - 8 - 93
Sheet No. 1 OF 1

SYSTEM				TRAFFIC		LINE DIAGRAM	TRAFFIC			PAVEMENT DATA
FED. AID.	FUNCT CLASS.	HWY. SYS.	HPMS SAMPLE	PRKG. REST.	COM/IND. ACCESS		CONTROL	COM/IND. ACCESS	PRKG. REST.	
						RAMP				
						0 03 8				
										20' I
										V CC
										1 ML
						OLD CRAIN / CO 000 HWY / 1212				

TRAFFIC CODES

TRAFFIC CONTROLS: STOP SIGN=S.S., TRAFFIC LIGHT=T.L., FLASHING RED BALL=F.R.

TRAFFIC CODES

PARKING RESTRICTIONS: A.M. PEAK, P.M. PEAK, A.M./P.M. PEAK, NO PARKING ANYTIME=N.P., COMM/IND. ACCESS=E

SYSTEM				TRAFFIC		LINE DIAGRAM	TRAFFIC			PAVEMENT DATA
FED. AID.	FUNCT. CLASS.	HWY. SYS.	HPMS SAMPLE	PRKG. REST.	COM/IND ACCESS		CONTROL	COM/IND ACCESS	PRKG. REST.	

SHA 51.3 - 8 Revised
4.83

RP 2004 0030319
SAME

MARYLAND STATE HIGHWAY ADMINISTRATION

ROAD INVENTORY SHEET

SR-01
6-18-01
GD/EF

Party Chief	G. DAVIS	Road No.	RAMP 3
Recorder	A. HATTEN	Road Name	FROM RP 6 TO NB CO 1212
Assistant		County	PRINCE GEORGES
Map No./Dir.	6-12 / SE	Date	9 - 8 - 93
State Coordinates	867-357	Sheet No.	1 OF 1

TRAFFIC CODES
TRAFFIC CONTROLS: STOP SIGN=SS, TRAFFIC LIGHT=T.L., FLASHING RED BALL=F.R.

TRAFFIC CODES
PARKING RESTRICTIONS: A.M. PEAK, P.M. PEAK, A.M./P.M. PEAK, NO PARKING ANYTIME=N.P., COMM/IND. ACCESS=E

SYSTEM				TRAFFIC		LINE DIAGRAM	TRAFFIC			PAVEMENT DATA
FED. AID.	FUNCT. CLASS.	HWY. SYS.	HPMS SAMPLE	PRKG. REST.	COM/IND. ACCESS		CONTROL	COM/IND. ACCESS	PRKG. REST.	

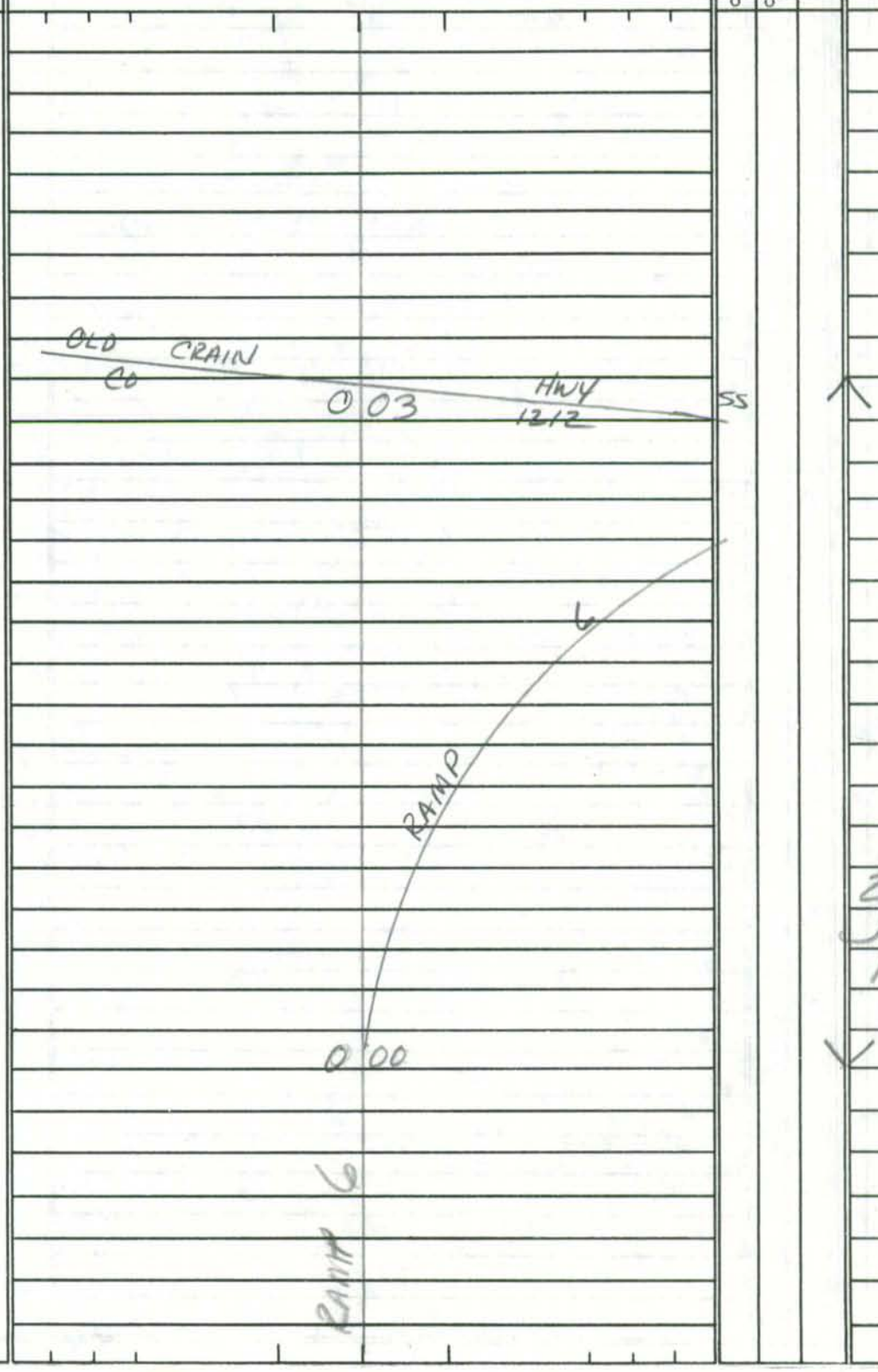

20'I
J-CC
1 ML

SYSTEM				TRAFFIC		LINE DIAGRAM	TRAFFIC			PAVEMENT DATA
FED. AID.	FUNCT. CLASS.	HWY. SYS.	HPMS SAMPLE	PRKG. REST.	COM/IND ACCESS		CONTROL	COM/IND ACCESS	PRKG. REST.	

SHA 51.3 - 8 Revised
4.83

RP2004006039
SAME

MARYLAND STATE HIGHWAY ADMINISTRATION

ROAD INVENTORY SHEET

SR-01
6-18-01
GDIEF

Party Chief	G DAVIS	Road No.	RAMP 6
Recorder	A HATTEN	Road Name	FROM MD 4 TO CO 1212
Assistant		County	PRINCE GEORGES
Map No./Dir.	G-12/ SW	Date	9 - 8 - 93
State Coordinates	867-357	Sheet No.	1 OF 1

TRAFFIC CODES
TRAFFIC CONTROLS: STOP SIGN=SS, TRAFFIC LIGHT=T.L., FLASHING RED BALL=F.R.

TRAFFIC CODES
PARKING RESTRICTIONS: A.M. PEAK, P.M. PEAK, A.M./P.M. PEAK, NO PARKING ANYTIME=N.P., COMM/IND. ACCESS=E

SYSTEM				TRAFFIC		LINE DIAGRAM	TRAFFIC			PAVEMENT DATA
FED. AID.	FUNCT CLASS.	HWY. SYS.	HPMS SAMPLE	PRKG. REST.	COM/IND. ACCESS		CONTROL	COM/IND. ACCESS	PRKG. REST.	
						HWY 1212				
						OLD CRAIN CO	SS			^
						0 22				
						RAMP 3				
						PT 0 21				
						0 18				
						40°				
						PC 0 17				
										20'I
										J-CL
										1 ML
						0 03				X
										20'I
						MD				J CRT
										1 ML
						0 00				Y
						4				

SYSTEM				TRAFFIC		LINE DIAGRAM	TRAFFIC			PAVEMENT DATA
FED. AID.	FUNCT. CLASS.	HWY. SYS.	HPMS SAMPLE	PRKG. REST.	COM/IND ACCESS		CONTROL	COM/IND ACCESS	PRKG. REST.	

SHA 51.3 - 8 Revised
4.83

RP20040080306

307

SR-01
6-18-01
GDIEF

MARYLAND STATE HIGHWAY ADMINISTRATION

ROAD INVENTORY SHEET

Party Chief: G. DAVIS
Recorder: A. HATTEN
Assistant:
Map No./Dir.: C-12 / W
State Coordinates: 867 - 357

Road No.: RAMP 8
Road Name: FROM CO 1212 TO WB MD 4
County: PRINCE GEORGES
Date: 9 - 8 - 93
Sheet No. 1 OF 1

TRAFFIC CODES
TRAFFIC CONTROLS: STOP SIGN=S.S., TRAFFIC LIGHT=T.L., FLASHING RED BALL=F.R.

TRAFFIC CODES
PARKING RESTRICTIONS: A.M. PEAK, P.M. PEAK, A.M./P.M. PEAK, NO PARKING ANYTIME=N.P., COMM/IND. ACCESS=E

SYSTEM				TRAFFIC		LINE DIAGRAM	TRAFFIC			PAVEMENT DATA
FED. AID.	FUNCT CLASS.	HWY. SYS.	HPMS SAMPLE	PRKG. REST.	COM/IND. ACCESS		CONTROL	COM/IND. ACCESS	PRKG. REST.	
						X 4				
						0 21				
						MD				15'I
										J-C-RT
										1 ML
						0 19				
						0 07				
						RAMP 1				
						PT 0 04				
						30° OLD 0				
						CO CRAIN				20'I
										J-CC
										1 ML
						PC 0 00				
						HWY 1212				

SYSTEM				TRAFFIC		LINE DIAGRAM	TRAFFIC			PAVEMENT DATA
FED. AID.	FUNCT. CLASS.	HWY. SYS.	HPMS SAMPLE	PRK.G. REST.	COM/IND ACCESS		CONTROL	COM/IND ACCESS	PRK.G. REST.	

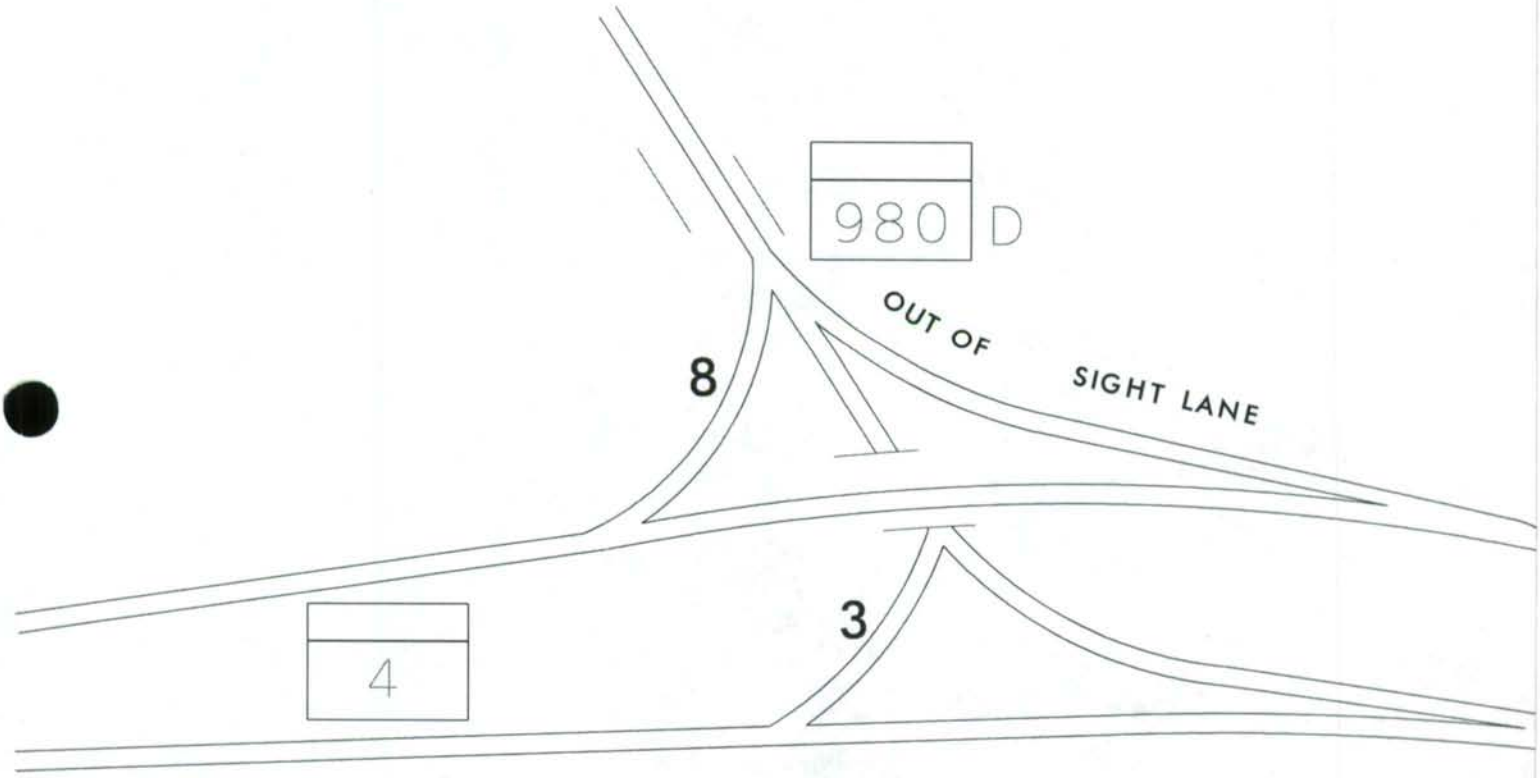

c:\data\ng12.dgn Mar. 16, 1999 09:00:00

EXIT #54

98-18 St

SR-01
6-18-01
GD/EF

SHA 51.3 - 8 Revised
4.83

MARYLAND STATE HIGHWAY ADMINISTRATION

ROAD INVENTORY SHEET

Party Chief: G.D.
Recorder: E.F.
Assistant:
Map No./Dir.: G12 / E
State Coordinates: 864-358

Road No.: Ramp 3
Road Name: EB MD 4 to NB MD 980-D
County: PRINCE GEORGE'S
Date: 2/16/99
Sheet No. 1 OF 1

SYSTEM				TRAFFIC		LINE DIAGRAM	TRAFFIC			PAVEMENT DATA
	FUNCT CLASS	HWY. SYS.	HPMS SAMPLE	PKG. REST.	COM/IND. ACCESS		CONTROL	COM/IND. ACCESS	PKG. REST.	
							SS			
										16'I
										10'I SHD RT
										4'I SHD LT
										1 ML

TRAFFIC CODES

TRAFFIC CONTROLS: STOP SIGN-SS, TRAFFIC LIGHT=T.L., FLASHING RED BALL=F.R.

TRAFFIC CODES

PARKING RESTRICTIONS: A.M. PEAK, P.M. PEAK, A.M./P.M. PEAK, NO PARKING ANYTIME=N.P., COMM/IND. ACCESS=E

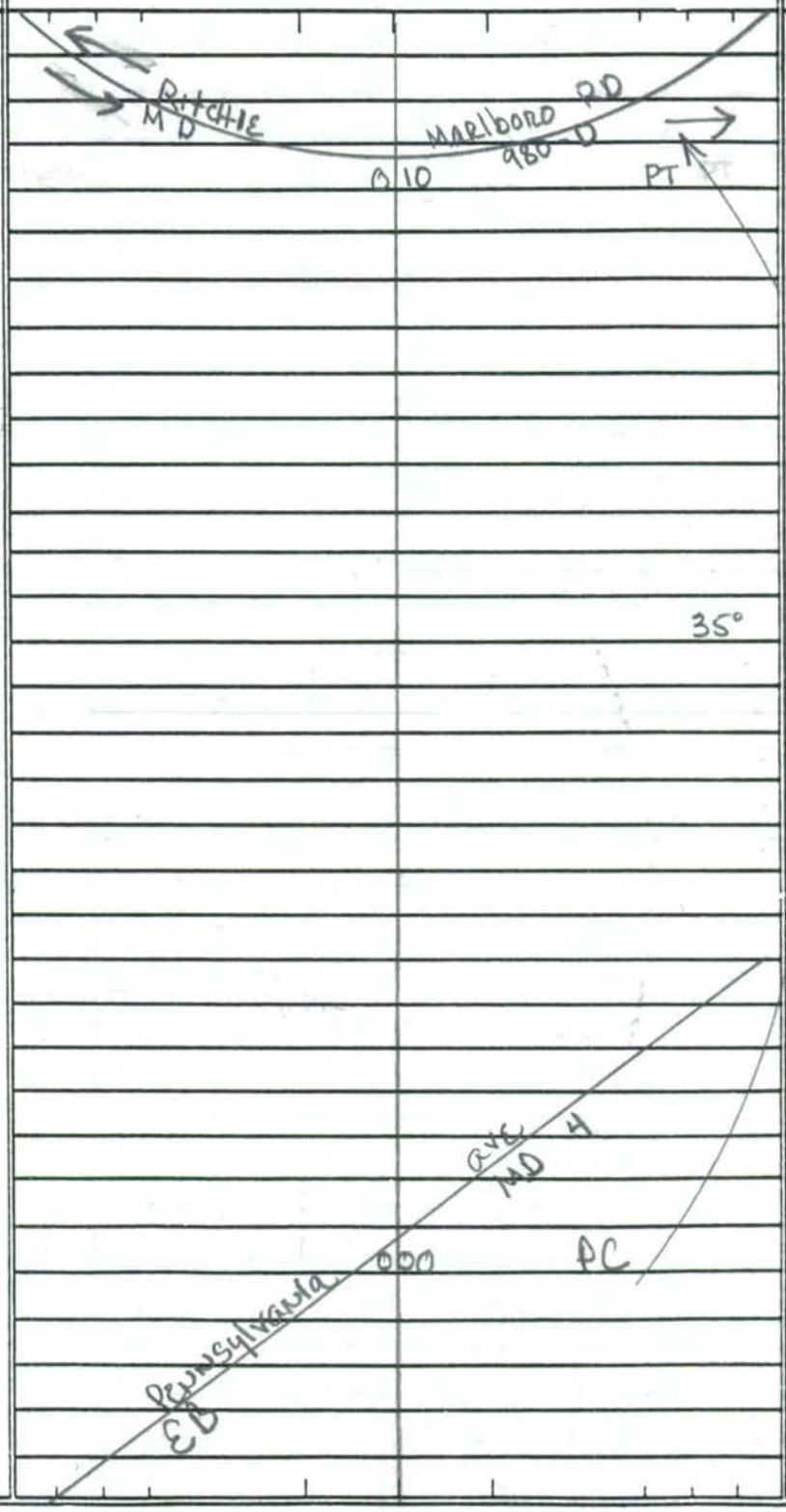

COUNTY _____ ROAD NO. _____ PAGE ___ OF ___

SYSTEM				TRAFFIC		LINE DIAGRAM	TRAFFIC				PAVEMENT DATA
	FUNCT. CLASS	HWY SYS	HPMS SAMPLE	PKG. REST.	COM/IND ACCESS		CONTROL	COM/IND ACCESS	PKG. REST.		

98-2 St

SHA 51.3 - 8 Revised
4.83

MARYLAND STATE HIGHWAY ADMINISTRATION

SR-01
6-18-01
GD/EF

ROAD INVENTORY SHEET

Party Chief G.D.
Recorder E.F.
Assistant
Map No./Dir. G12 / E
State Coordinates 864 - 358

Road No. Ramp 8
Road Name EB M4 to NB 980 D
County PRINCE GEORGE'S
Date 2/16/99
Sheet No. 1 OF 1

TRAFFIC CODES
TRAFFIC CONTROLS: STOP SIGN-SS, TRAFFIC LIGHT=T.L., FLASHING RED BALL=F.R.

TRAFFIC CODES
PARKING RESTRICTIONS: A.M. PEAK, P.M. PEAK, A.M./P.M. PEAK, NO PARKING ANYTIME=N.P., COMM/IND. ACCESS=E

SYSTEM				TRAFFIC		LINE DIAGRAM	TRAFFIC			PAVEMENT DATA
	FUNCT CLASS	HWY. SYS.	HPMS SAMPLE	PRKG. REST.	COM/IND. ACCESS		CONTROL	COM/IND. ACCESS	PRKG. REST.	

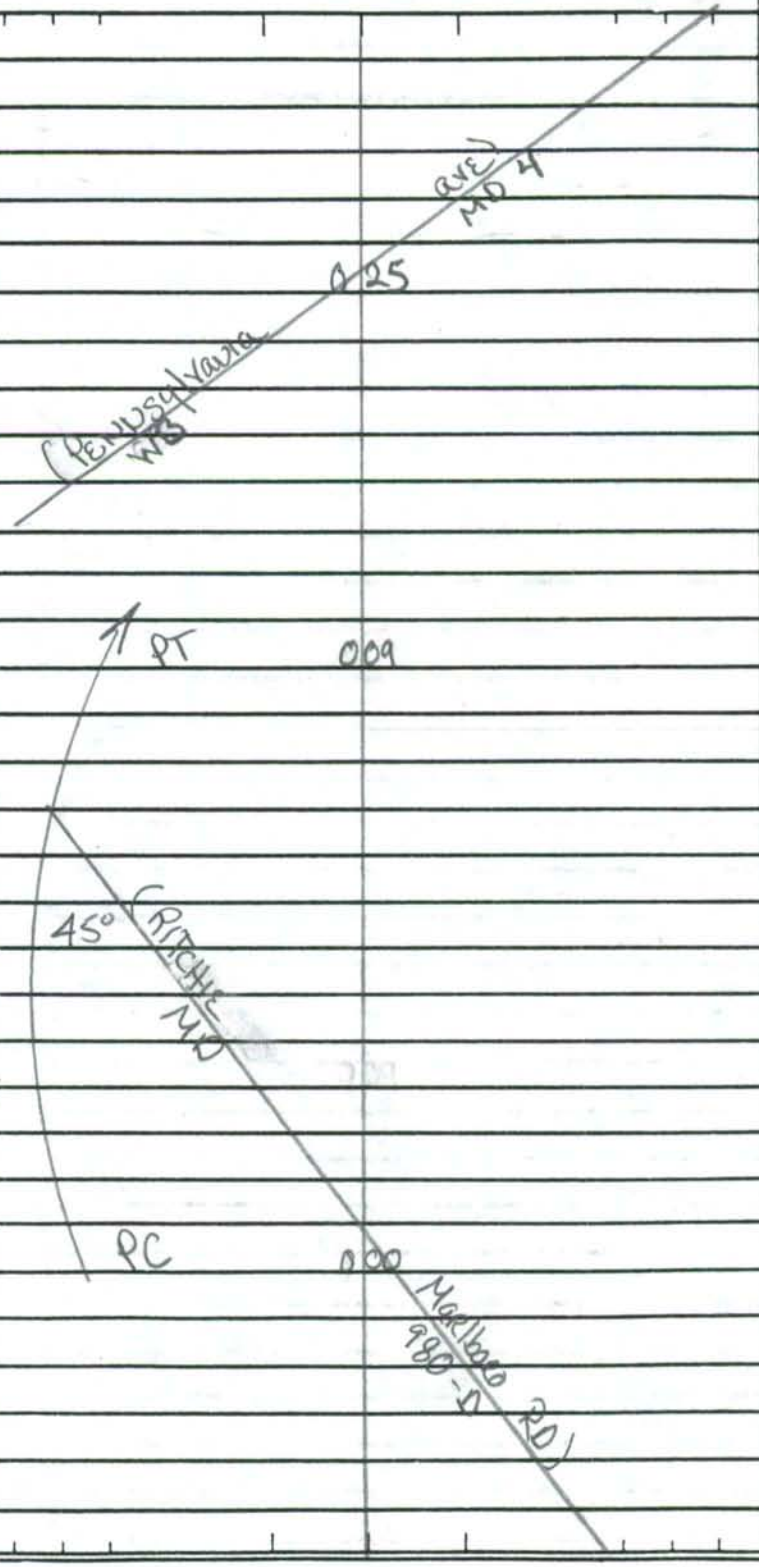

16'I
10'I SHD RT
4'I SHD LT
1 ML

16'I
J CRB RT
4'I SHD LT
1 ML

COUNTY _____ ROAD NO. _____ PAGE ___ OF ___

SYSTEM				TRAFFIC		LINE DIAGRAM	TRAFFIC			PAVEMENT DATA
	FUNCT. CLASS	HWY SYS	HPMS SAMPLE	PRKG. REST.	COM/IND ACCESS		CONTROL	COM/IND ACCESS	PRKG. REST.	

MARYLAND STATE HIGHWAY ADMINISTRATION
ACCIDENT STUDIES DIVISION

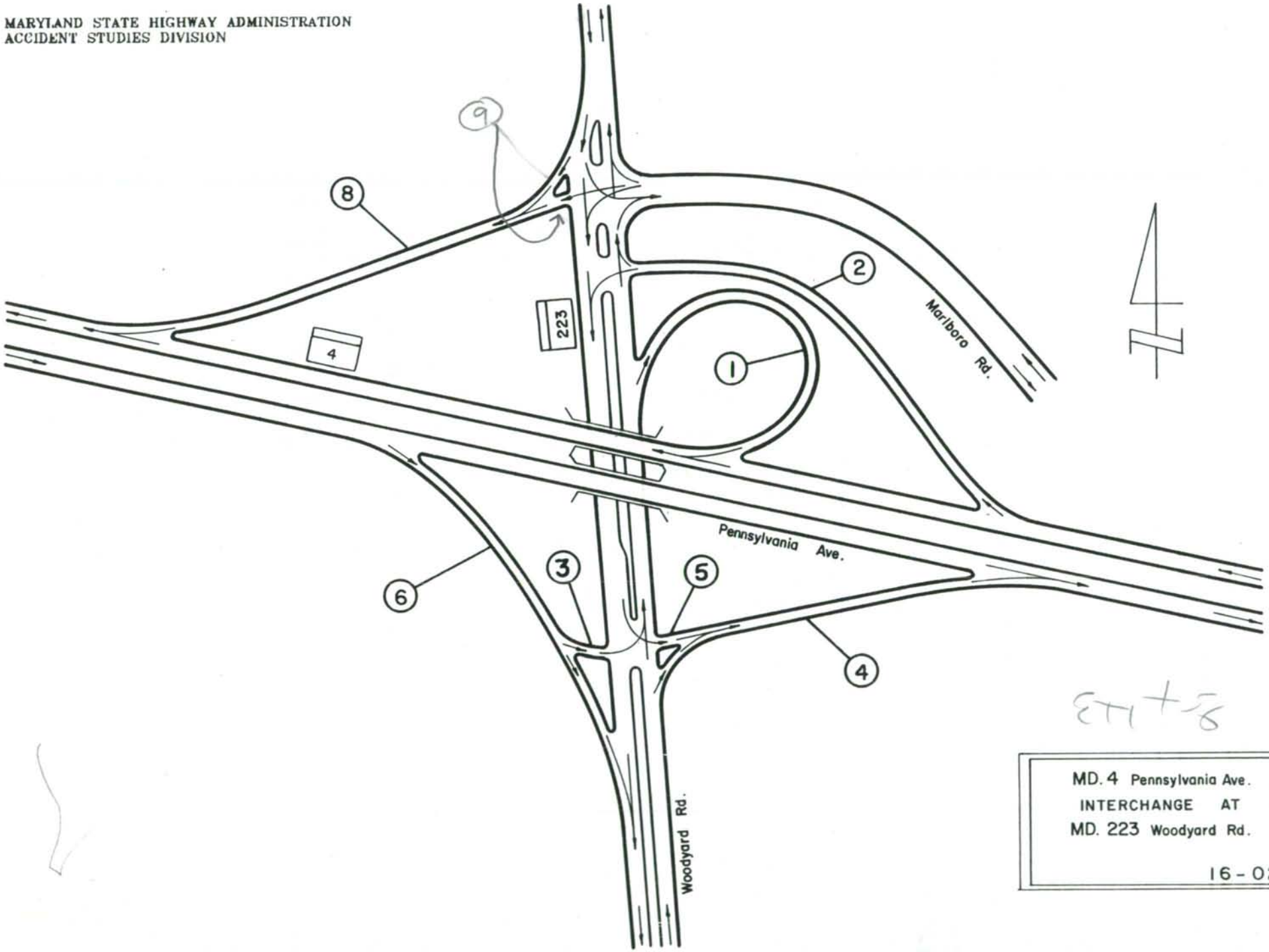

MD. 4 Pennsylvania Ave.
INTERCHANGE AT
MD. 223 Woodyard Rd.

16-02

REVISED 12-28-71
VOIDS ALL OTHERS.

SR01

SHA 51.3 - 8 Revised
4.83

MARYLAND STATE HIGHWAY ADMINISTRATION

ROAD INVENTORY SHEET

Party Chief: GD
Recorder: EF
Assistant:
Map No./Dir.: 612 / N
State Coordinates: 850-358

Road No.: RAMP 1
Road Name: NB MD 223 T WB MD4
County: PRINCE GEORGES
Date: 6/18/01
Sheet No.: 1 OF 1

TRAFFIC CODES
TRAFFIC CONTROLS: STOP SIGN-SS, TRAFFIC LIGHT=T.L., FLASHING RED BALL=F.R.

TRAFFIC CODES
PARKING RESTRICTIONS: A.M. PEAK, P.M. PEAK, A.M./P.M. PEAK, NO PARKING ANYTIME=N.P., COMM/HED. ACCESS=E

SYSTEM				TRAFFIC		LINE DIAGRAM	TRAFFIC			PAVEMENT DATA
	FUNCT CLASS	HWY SYS	HPMS SAMPLE	PRKG. REST.	COM/IND ACCESS		CONTROL	COM/IND ACCESS	PRKG. REST.	
						EBL				
						4				
						X WBL				
						MD 0 25				
										15'I
										JCRB RT
										1ML
						PT 0 23				
						270°				20'I
										J C-C
										1ML
						MD				
						PC 0 00				
						X 223				
						NBL				
						SBL				

COUNTY _____ ROAD NO. _____ PAGE ___ OF ___

SYSTEM				TRAFFIC		LINE DIAGRAM	TRAFFIC				PAVEMENT DATA
FUNCT CLASS	HWY SYS	NPMS SAMPLE		PREG RESI	COM/IND ACCESS		LOW REG.	COM/IND ACCESS	PREG. RESI.		

SR-01

SHA 51.3 - 8 Revised
4.83

MARYLAND STATE HIGHWAY ADMINISTRATION

ROAD INVENTORY SHEET

Party Chief: GD
Recorder: EF
Assistant:
Map No./Dir.: 612 / W
State Coordinates: 850 - 358

Road No.: RAMP 2
Road Name: WB MD 4 TO MD 223
County: PRINCE GEORGES
Date: 6/18/01
Sheet No.: 1 OF 1

TRAFFIC CODES
TRAFFIC CONTROLS: STOP SIGN-SS, TRAFFIC LIGHT-T.L., FLASHING RED BALL-F.R.

TRAFFIC CODES
PARKING RESTRICTIONS: A.M. PEAK, P.M. PEAK, A.M./P.M. PEAK, NO PARKING ANYTIME-N.P., COMM/RESID. ACCESS=E

SYSTEM: FUNCT CLASS	SYSTEM: HWY SYS	SYSTEM: HPMS SAMPLE	TRAFFIC: PRKG. REST.	TRAFFIC: COM/IND ACCESS	LINE DIAGRAM	TRAFFIC: CONTROL	TRAFFIC: COM/IND ACCESS	TRAFFIC: PRKG. REST.	PAVEMENT DATA
					MD 0 29 223				
					0 24 PT				
					60°				12' I
									10' I SHD RT
					0 16 PC				J CRB LT
									1ML
					PT 0 13				
									12' I
									10' I SHD RT
									4' I SHD LT
									1ML
					50°				
					0 06				
									16' I
									6' I SHD RT
									1ML
					PC 0 00 MD 4				

COUNTY _____ ROAD NO. _____ PAGE ___ OF ___

SYSTEM				TRAFFIC		LINE DIAGRAM	TRAFFIC			PAVEMENT DATA
	FUNCT. CLASS	HWY SYS	HPMS SAMPLE	PRKG REST	COM/IND ACCESS		CONTROL	COM/IND ACCESS	PRKG. REST.	

SR-01

SHA 51.3 - 8 Revised 4.83

MARYLAND STATE HIGHWAY ADMINISTRATION

ROAD INVENTORY SHEET

Party Chief: GD
Recorder: EF
Assistant:
Map No./Dir.: G 12 / SE
State Coordinates: 850 - 358

Road No.: RAMP 3
Road Name: RAMP 6 TO NB MD 223
County: PRINCE GEORGES
Date: 6/18/01
Sheet No. 1 OF 1

TRAFFIC CODES
TRAFFIC CONTROLS: STOP SIGN-SS, TRAFFIC LIGHT=T.L., FLASHING RED BALL=F.R.

TRAFFIC CODES
PARKING RESTRICTIONS: A.M. PEAK, P.M. PEAK, A.M./P.M. PEAK, NO PARKING ANYTIME=N.P., COMM/IND. ACCESS=E

SYSTEM				TRAFFIC		LINE DIAGRAM	TRAFFIC			PAVEMENT DATA
	FUNCT CLASS	HWY SYS	HPMS SAMPLE	PKG. REST.	COM/IND ACCESS		CONTROL	COM/IND ACCESS	PKG. REST.	
						RAMP 5				
						MD 002 223				20' I
										J CRB RT
										4' I SHD LT
										1 ML
						RAMP 6 000				

COUNTY _____ ROAD NO. _____ PAGE ___ OF ___

SYSTEM				TRAFFIC		LINE DIAGRAM	TRAFFIC			PAVEMENT DATA
	FUNCT CLASS	HWY SYS	HPMS SAMPLE	PREG RESI	COM/IND ACCESS		COM/IND	COM/IND ACCESS	PREG. RESI.	

SR-01

SHA 51.3 - 8 Revised 4.83

MARYLAND STATE HIGHWAY ADMINISTRATION

ROAD INVENTORY SHEET

Party Chief: 6D
Recorder: EF
Assistant:
Map No./Dir.: 612 / NE
State Coordinates: 850-358

Road No.: RAMP 4
Road Name: NB MD 223 TO EB MD 4
County: PRINCE GEORGES
Date: 6-18-01
Sheet No.: 1 OF 1

TRAFFIC CODES: TRAFFIC CONTROLS: STOP SIGN-SS, TRAFFIC LIGHT=T.L., FLASHING RED BALL=F.R.

TRAFFIC CODES: PARKING RESTRICTIONS: A.M. PEAK, P.M. PEAK, A.M./P.M. PEAK, NO PARKING ANYTIME=N.P., COMM/IND. ACCESS=E

SYSTEM: FUNCT CLASS	SYSTEM: HWY SYS	SYSTEM: HPMS SAMPLE	TRAFFIC: PREG. REST.	TRAFFIC: COM/IND ACCESS	LINE DIAGRAM	TRAFFIC: CONTROL	TRAFFIC: COM/IND ACCESS	TRAFFIC: PREG. REST.	PAVEMENT DATA
					WBL				
					4				
					EBL				
					MD 0 21				
									12'I
									1ML
					0 17				
									16'I
									10'I SHD RT
									6'I SHD LT
									1ML
					0 15				
									16'I
									10'I SHD RT
									4'I SHD LT
									1ML
					PT 0 03				
					5				20'I
					80°				J C-C
									1ML
					PC MD 0 00				
					223 NBL				
					SBL				

COUNTY _____ ROAD NO. _____ PAGE ___ OF ___

SYSTEM				TRAFFIC		LINE DIAGRAM	TRAFFIC				PAVEMENT DATA
	FUNCT CLASS	HWY SYS	HPMS SAMPLE	PREG REST	COM/IND ACCESS		ORIGIN	COM/IND ACCESS	PREG. REST.		

SR 01

SHA 51.3 - 8 Revised
4.83

MARYLAND STATE HIGHWAY ADMINISTRATION

ROAD INVENTORY SHEET

Party Chief: GD
Recorder: EF
Assistant:
Map No./Dir.: G12 / E
State Coordinates: 850 - 358

Road No.: RAMP 5
Road Name: SB MD 223 TO EB MD 4
County: PRINCE GEORGES
Date: 6/18/01
Sheet No.: 1 OF 1

SYSTEM				TRAFFIC		LINE DIAGRAM	TRAFFIC			PAVEMENT DATA
	FUNCT CLASS	HWY SYS	NHS SAMPLE	PKG. REST.	COM/IND ACCESS		CONTROL	COM/IND ACCESS	PKG. REST.	
						RAMP				
						0.02				20'I
										J CRB RT
										4'I SHD LT
										1ML
						NBL				
						MD 000 223				
						SBL				
						RAMP #3				

TRAFFIC CODES

TRAFFIC CONTROLS: STOP SIGN-SS, TRAFFIC LIGHT=T.L., FLASHING RED BALL=F.R.

TRAFFIC CODES

PARKING RESTRICTIONS: A.M. PEAK, P.M. PEAK, A.M./P.M. PEAK, NO PARKING ANYTIME=N.P., COMM/IND. ACCESS=E

COUNTY _____ ROAD NO. _____ PAGE ___ OF ___

SYSTEM				TRAFFIC		LINE DIAGRAM	TRAFFIC				PAVEMENT DATA
	FUNCT CLASS	HWY SYS	HPMS SAMPLE	PREG REST	COM/IND ACCESS		ORIGIN	COM/IND ACCESS	PREG. REST.		

SR-01

SHA 51.3 - 8 Revised
4.83

MARYLAND STATE HIGHWAY ADMINISTRATION

ROAD INVENTORY SHEET

Party Chief: GD
Recorder: EF
Assistant:
Map No./Dir.: 612 / SE
State Coordinates: 850-358

Road No.: RAMP 6
Road Name: EB MD 4 TO SB MD 223
County: PRINCE GEORGES
Date: 6/18/01
Sheet No.: 1 OF 1

TRAFFIC CODES
TRAFFIC CONTROLS: STOP SIGN-SS, TRAFFIC LIGHT=T.L., FLASHING RED BALL=F.R.

TRAFFIC CODES
PARKING RESTRICTIONS: A.M. PEAK, P.M. PEAK, A.M./P.M. PEAK, NO PARKING ANYTIME-N.P., COMM/IND. ACCESS=E

SYSTEM				TRAFFIC		LINE DIAGRAM	TRAFFIC			PAVEMENT DATA
	FUNCT CLASS	HWY SYS	HPMS SAMPLE	PRKG. REST.	COM/IND ACCESS		CONTROL	COM/IND ACCESS	PRKG. REST.	

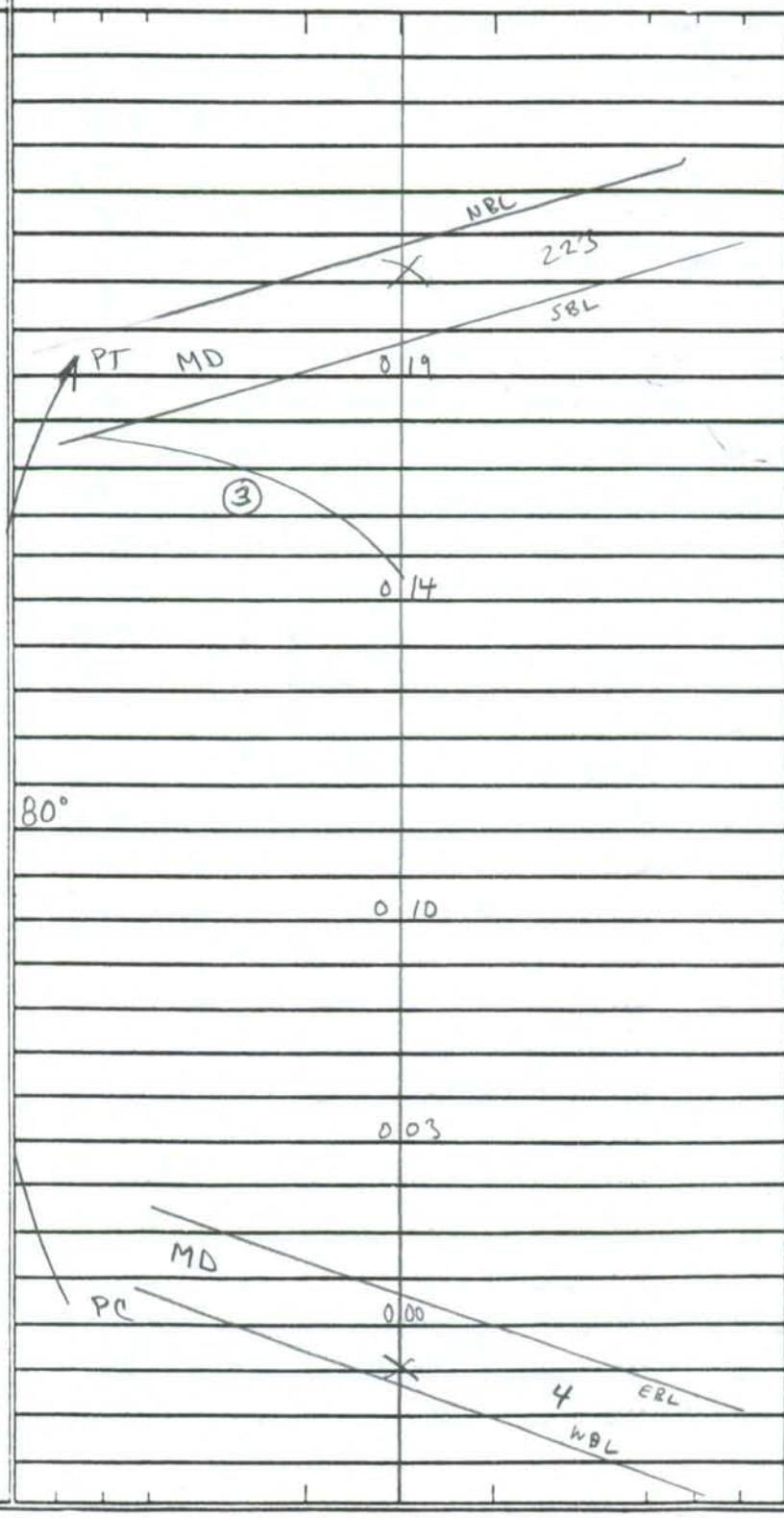

18'I
J CRB LT
1 ML

26'I
4'I SHD LT
1 ML

16'I
10'I SHD RT
4'I SHD LT
1 ML

16'I
10'I SHD RT
1 ML

COUNTY _____ ROAD NO. _____ PAGE ___ OF ___

SYSTEM				TRAFFIC		LINE DIAGRAM	TRAFFIC			PAVEMENT DATA
	FUNCT CLASS	HWY SYS	HPMS SAMPLE	PRKG REST	COM/IND ACCESS		CONTROL	COM/IND ACCESS	PRKG. REST.	

SHA 51.3 - 8 Revised
4.83

SR-01

MARYLAND STATE HIGHWAY ADMINISTRATION

ROAD INVENTORY SHEET

Party Chief: GD
Recorder: EP
Assistant:
Map No./Dir.: 612 / S
State Coordinates: 850 358

Road No.: RAMP 8
Road Name: SB MD 223 TO WB MD 4
County: PRINCE GEORGES
Date: 6-18-01
Sheet No.: 1 OF 1

TRAFFIC CODES
TRAFFIC CONTROLS: STOP SIGN-SS, TRAFFIC LIGHT=T.L., FLASHING RED BALL-F.R.

TRAFFIC CODES
PARKING RESTRICTIONS: A.M. PEAK, P.M. PEAK, A.M./P.M. PEAK, NO PARKING ANYTIME-N.P., COMM/HD. ACCESS=E

SYSTEM: FUNCT CLASS	SYSTEM: HWY SYS	SYSTEM: HPMS SAMPLE	TRAFFIC: PREG. REST.	TRAFFIC: COM/IND ACCESS	LINE DIAGRAM	TRAFFIC: CONTROL	TRAFFIC: COM/IND ACCESS	TRAFFIC: PREG. REST.	PAVEMENT DATA
					EBL				
					4				
					X WBL				
					0 22				↑
					MD				
									12'I
									10'I SHD RT
									1ML
					0 20				X
									16'I
									10'I SHD RT
									5'I SHD LT
									1ML
					PT 0 03				X
					80° ⑨				17'I
									10'I SHD RT
									J CRB LT
					MD				1ML
					PC				↓
					0 00 X				
					223 SBL				
					NBL				

COUNTY _____ ROAD NO. _____ PAGE ___ OF ___

SYSTEM				TRAFFIC		LINE DIAGRAM	TRAFFIC			PAVEMENT DATA
	FUNCT CLASS	HWY SYS	HPMS SAMPLE	PRKG. REST.	COM/IND ACCESS		CONTROL	COM/IND ACCESS	PRKG. REST.	

SR-01

SHA 51.3 - 8 Revised
4.83

MARYLAND STATE HIGHWAY ADMINISTRATION

ROAD INVENTORY SHEET

Party Chief: GD
Recorder: EP
Assistant:
Map No./Dir.: 612 / W
State Coordinates: 850 - 358

Road No.: RAMP 9
Road Name: WB CO 4024 TO RAMP 8
County: PRINCE GEORGES
Date: 6-18-01
Sheet No.: 1 OF 1

TRAFFIC CODES
TRAFFIC CONTROLS: STOP SIGN-SS, TRAFFIC LIGHT=T.L., FLASHING RED BALL=F.R.

TRAFFIC CODES
PARKING RESTRICTIONS: A.M. PEAK, P.M. PEAK, A.M./P.M. PEAK, NO PARKING ANYTIME-N.P., COMM/IND. ACCESS=E

SYSTEM				TRAFFIC		LINE DIAGRAM	TRAFFIC			PAVEMENT DATA
	FUNCT CLASS	HWY SYS	NPMS SAMPLE	PRKG. REST.	COM/IND ACCESS		CONTROL	COM/IND ACCESS	PRKG. REST.	

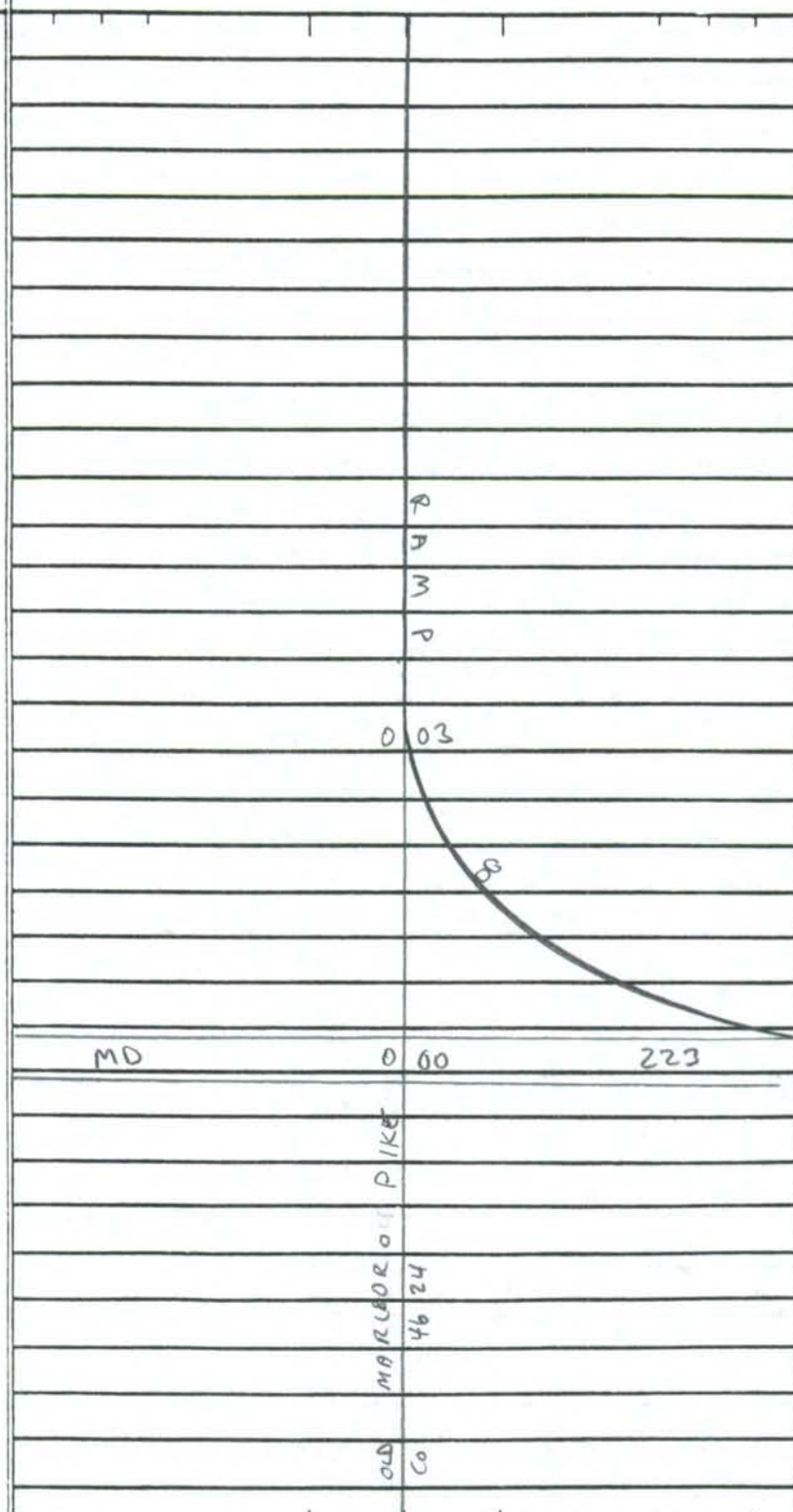

16'I
JCRB RT
8'I SHD LT
1ML

COUNTY _____ ROAD NO. _____ PAGE ___ OF ___

SYSTEM				TRAFFIC		LINE DIAGRAM	TRAFFIC			PAVEMENT DATA
	FUNCT CLASS	HWY SYS	HPMS SAMPLE	PRKG REST	COM/IND ACCESS		CONTROL	COM/IND ACCESS	PRKG. REST.	

SHA 51.3 - 8 Revised
4.83

S/L NOT POSTED S/L, 40mph ON ROAD Ahead

SR-01
5-8-01
GD/EF

MARYLAND STATE HIGHWAY ADMINISTRATION

ROAD INVENTORY SHEET

BB/AL
8-27-97
ST R.I.
A/T

Party Chief	G. DAVIS	Road No.	MD 4 PA
Recorder	A. HATTEN	Road Name	MARLBORO Pike
Assistant		County	PRINCE GEORGES
Map No./Dir.	G-12 / W	Date	9 - 1 - 93
State Coordinates	881 - 353	Sheet No.	1 OF 2

TRAFFIC CODES
TRAFFIC CONTROLS: STOP SIGN=SS, TRAFFIC LIGHT=T.L., FLASHING RED BALL=F.R.

TRAFFIC CODES
PARKING RESTRICTIONS: A.M. PEAK, P.M. PEAK, A.M./P.M. PEAK, NO PARKING ANYTIME=N.P., COMM/IND. ACCESS=E

SYSTEM: FED. AID.	SYSTEM: FUNCT. CLASS.	SYSTEM: HWY. SYS.	SYSTEM: HPMS SAMPLE	TRAFFIC: PRKG. REST.	TRAFFIC: COM/IND. ACCESS	LINE DIAGRAM	TRAFFIC: CONTROL	TRAFFIC: COM/IND. ACCESS	TRAFFIC: PRKG. REST.	PAVEMENT DATA
						TWO WAY				
						0 42			X	
										11'I
										11'I SHD LT
										1 ML
						ONE WAY				
						0 36			X	16'I
										2-3'I SHD
										1 ML
						0 25			X	
	URBAN local	State Secondary				PT 0 15				
										16'I
										10'I SHD RT
										4'I SHD LT
										1 ML
						30°				
						0 04			X	
						ONE WAY				
										20'I
						MD				10'I SHD RT
										1 ML
	✓	✓				PC 0 00			✓	
						4				

SYSTEM				TRAFFIC		LINE DIAGRAM	TRAFFIC			PAVEMENT DATA
FED. AID.	FUNCT. CLASS.	HWY. SYS.	HPMS SAMPLE	PRKG. REST.	COM/IND ACCESS		CONTROL	COM/IND ACCESS	PRKG. REST.	
	URBAN local	State secondary				TWO WAY MARL BORO PIKE CO 40 25 GREEN LANDING RD MD 726 0 51				22' I 2 ML

SHA 51.3 - 8 Revised
4.83

MARYLAND STATE HIGHWAY ADMINISTRATION

SR-01
5-9-01
GD/LF

ROAD INVENTORY SHEET

Party Chief: G. DAVIS
Recorder: A. HATTEN
Assistant:
Map No./Dir.: 6-11D/ N
State Coordinates: 843 - 360

Road No.: MD 4 PB
Road Name: DOWER HOUSE RD
County: PRINCE GEORGES
Date: 9-2-93
Sheet No.: 1 OF 1

BB/AL
8-27-97
ST R.I
A/T

TRAFFIC CODES
TRAFFIC CONTROLS: STOP SIGN=SS, TRAFFIC LIGHT=T.L., FLASHING RED BALL=F.R.

TRAFFIC CODES
PARKING RESTRICTIONS: A.M. PEAK, P.M. PEAK, A.M./P.M. PEAK, NO PARKING ANYTIME=N.P., COMM/IND. ACCESS=E

SYSTEM: FED. AID.	SYSTEM: FUNCT CLASS.	SYSTEM: HWY. SYS.	SYSTEM: HPMS SAMPLE	TRAFFIC: PRKG. REST.	TRAFFIC: COM/IND. ACCESS	LINE DIAGRAM	TRAFFIC: CONTROL	TRAFFIC: COM/IND. ACCESS	TRAFFIC: PRKG. REST.	PAVEMENT DATA
						(PENNA AVE) (ACCESS RD)				
						Co 0 03 ~~20 04~~ 5672				
										36'I
										2 ML
										4
						MD 0 00 4	TL			
						DOWER HOUSE RD Co 92				

URBAN local
State Secondary

SYSTEM				TRAFFIC		LINE DIAGRAM	TRAFFIC			PAVEMENT DATA
FED. AID.	FUNCT. CLASS.	HWY. SYS.	HPMS SAMPLE	PRK.G. REST.	COM/IND ACCESS		CONTROL	COM/IND ACCESS	PRK.G. REST.	

SR-01

SHA 51.3 - 8 Revised
4.83

MARYLAND STATE HIGHWAY ADMINISTRATION

ROAD INVENTORY SHEET

Party Chief	GD	Road No.	MD 5
Recorder	EF	Road Name	BRANCH AVE
Assistant		County	PRINCE GEORGES
Map No./Dir.	H-11 / N	Date	5/10/01
State Coordinates	835-300	Sheet No.	1 OF 24

TRAFFIC CODES
TRAFFIC CONTROLS: STOP SIGN-SS, TRAFFIC LIGHT=T.L., FLASHING RED BALL-F.R.

TRAFFIC CODES
PARKING RESTRICTIONS: A.M. PEAK, P.M. PEAK, A.M./P.M. PEAK, NO PARKING ANYTIME-N.P., COMM/IND. ACCESS=E

SYSTEM	FUNCT CLASS	HWY SYS	HPMS SAMPLE	TRAFFIC PRKG. REST.	TRAFFIC COM/IND ACCESS	LINE DIAGRAM	TRAFFIC CONTROL	TRAFFIC COM/IND ACCESS	TRAFFIC PRKG. REST.	PAVEMENT DATA
NHS	RURAL OTHER PRINCIPAL ARTERIAL	STATE PRIMARY	200050000266			276 PT				
						STR # 1605600				
						SBL				
						268				
						301				
						US				
						N.B.L.				
						35°				
										2-24' I
										2-10' I SHD OUT
										44' GRS MED
						261 US 301 55 MPH				4 ML
						255 PC				
	US 301					US 301				
						SEE				
						PRINCE GEORGES CO LINE				
						CHARLES 000 CO LINE				

SYSTEM				TRAFFIC		LINE DIAGRAM	TRAFFIC			PAVEMENT DATA
	FUNCT. CLASS	HWY SYS	NPMS SAMPLE	PRKG. REST	COM/IND ACCESS		CONTROL	COM/IND ACCESS	PRKG. REST.	
NHS	RURAL OTHER PRINCIPAL ARTERIAL	STATE PRIMARY	20005000266							
			20005000305							

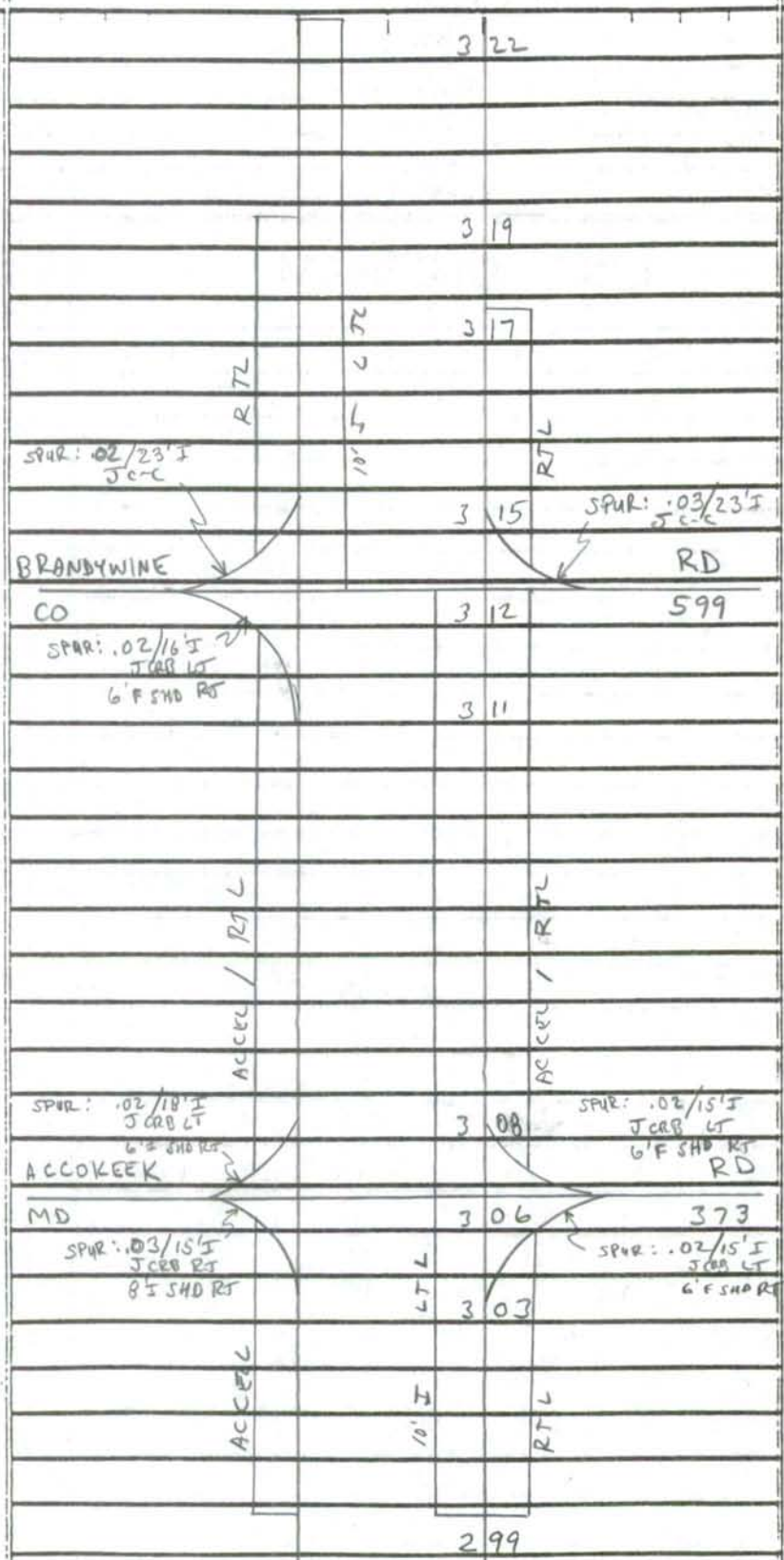

2-24'I
2-10'I SHD OUT
44'GRS MED
4 ML

SHA 51.3 - 8 Revised 4.83

MARYLAND STATE HIGHWAY ADMINISTRATION

ROAD INVENTORY SHEET

Party Chief: GD
Recorder: EF
Assistant:
Map No./Dir.: I
State Coordinates:

Road No.: MD 5
Road Name: BRANCH AVE
County: PG
Date: 5/10/01
Sheet No. 3 OF 24

SYSTEM: FUNCT CLASS | HWY SYS | NHS SAMPLE
TRAFFIC: PREG. REST. | COM/IND ACCESS

LINE DIAGRAM

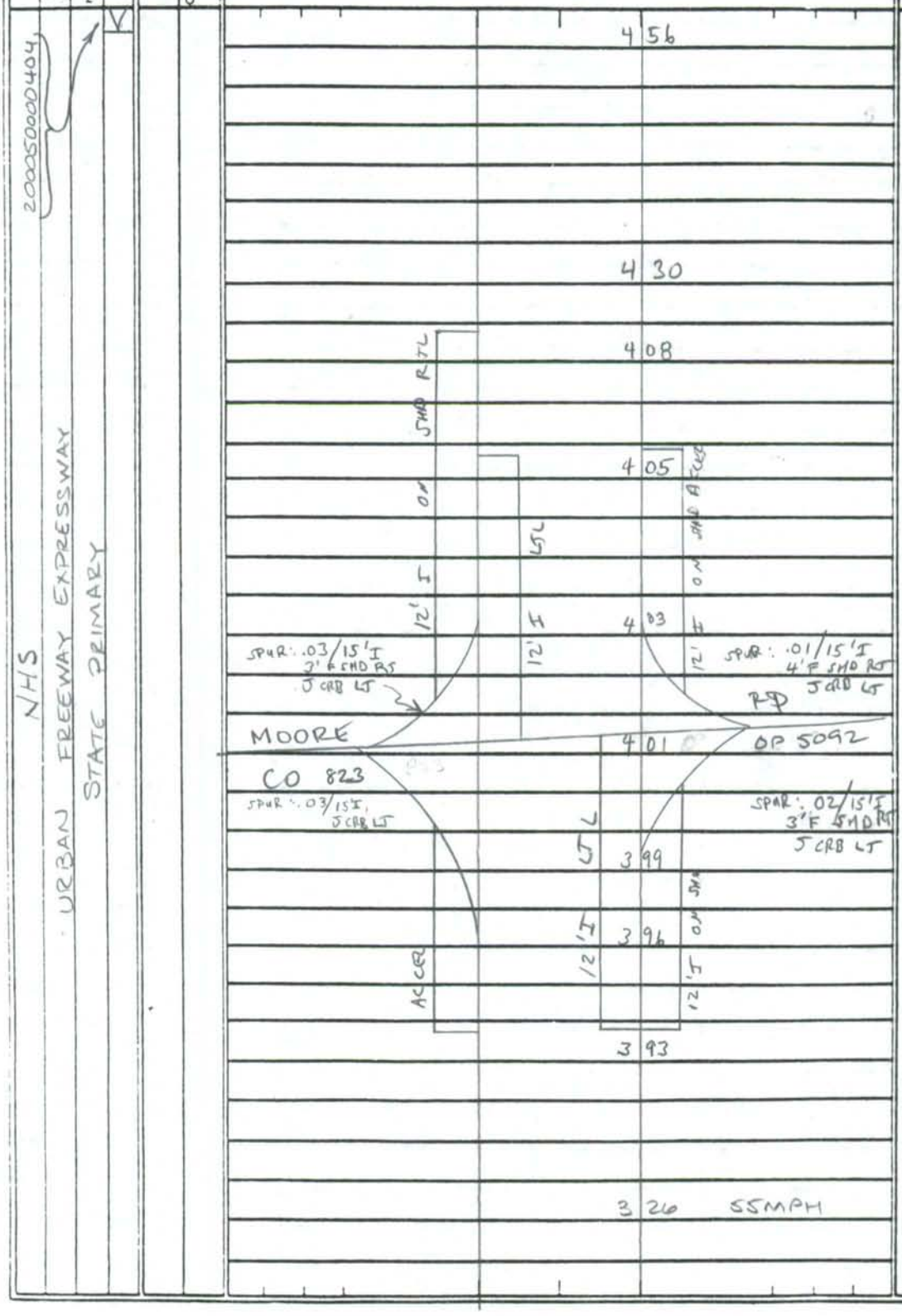

TRAFFIC CONTROL: COM/IND ACCESS | PREG. REST.

PAVEMENT DATA

- X
- 2-24' I
- 2-10' I SHD OUT
- 2-4' I SHD IN
- 62' GRS MED
- 4 ML
- X
- 2-24' I
- 2-10' I SHD OUT
- 2-4' I SHD IN
- 44' GRS MED
- 4ML

TRAFFIC CODES

TRAFFIC CONTROLS: STOP SIGN=SS, TRAFFIC LIGHT=T.L., FLASHING RED BALL=F.R.

TRAFFIC CODES

PARKING RESTRICTIONS: A.M. PEAK, P.M. PEAK, A.M./P.M. PEAK, NO PARKING ANYTIME=N.P., COMM/IND. ACCESS=I

SYSTEM				TRAFFIC		LINE DIAGRAM	TRAFFIC			PAVEMENT DATA
	FUNCT. CLASS	HWY SYS	HPMS SAMPLE	PRKG. REST.	COM/IND ACCESS		CONTROL	COM/IND ACCESS	PRKG. REST.	
200050000534			V			5 34			X	
						#16013 STR #16196				
						5 21				
						PISCATAWAY CREEK				
						5 19				
						5 18				
						52' J, JWW 39' J, JC-C				
NHS	URBAN FREEWAY EXPRESSWAY	STATE PRIMARY								2-24' I
						5 02				10' I SHD OUT RT
										13' I SHD OUT LT
										4' I SHD IN RT
										13' I SHD IN LT
						5 00				56' GRS MED
						SPUR: .03/15' I 4' I SHD RT J CRB LT				W/ G.R.
						BURCH HILL RD EARNSHAW DR				4 ML
			X			CO 1756 4 96 CO2951			X	
						SPUR: .02/24' I J C-C SPUR: .03/15' I 4' F SHD RT J CRB LT				
						4 94				
										2-24' I
										2-10' I SHD OUT
						4 92				2-4' I SHD IN
										62' GRS MED
						4 90				W/ G.R.
										4 ML
			200050000404							

SHA 51.3 - 8 Revised 4.83

MARYLAND STATE HIGHWAY ADMINISTRATION

ROAD INVENTORY SHEET

Party Chief: GD
Recorder: EF
Assistant:
Map No./Dir.: 1
State Coordinates:

Road No.: MD 5
Road Name: BRANCH AVE
County: PRINCE GEORGES
Date: 5/10/01
Sheet No.: 5 OF 24

TRAFFIC CODES
TRAFFIC CONTROLS: STOP SIGN-SS, TRAFFIC LIGHT=T.L., FLASHING RED BALL-F.R.

TRAFFIC CODES
PARKING RESTRICTIONS: A.M. PEAK, P.M. PEAK, A.M./P.M. PEAK, NO PARKING ANYTIME-N.P., COMM/RES. ACCESS=E

SYSTEM: FUNCT CLASS	SYSTEM: HWY SYS	SYSTEM: NHS SAMPLE	TRAFFIC: PKG. REST.	TRAFFIC: COM/IND ACCESS	LINE DIAGRAM			TRAFFIC: CONTROL	TRAFFIC: COM/IND ACCESS	TRAFFIC: PKG. REST.	PAVEMENT DATA
NHS	URBAN FREEWAY EXPRESSWAY	STATE PRIMARY 200050000534				6 31				X	
											2-24'I
											2-10'I SHD OUT
											2-4'I SHD IN
						5 88	PT				66' GRS MED
											4ML
						5 84	45°			X	
						5 69	PC				
					PT	5 62					
					40°						
					PC	5 37					
											2-24'I
											2-10'I SHD OUT
											2-4'I SHD IN
											66' GRS MED
											W/G.R.
											4ML

SYSTEM				TRAFFIC		LINE DIAGRAM	TRAFFIC			PAVEMENT DATA
	FUNCT. CLASS	HWY SYS	HPMS SAMPLE	PRKG. REST.	COM/IND ACCESS		CONTROL	COM/IND ACCESS	PRKG. REST.	
NHS	URBAN FREEWAY EXPRESSWAY	STATE PRIMARY								

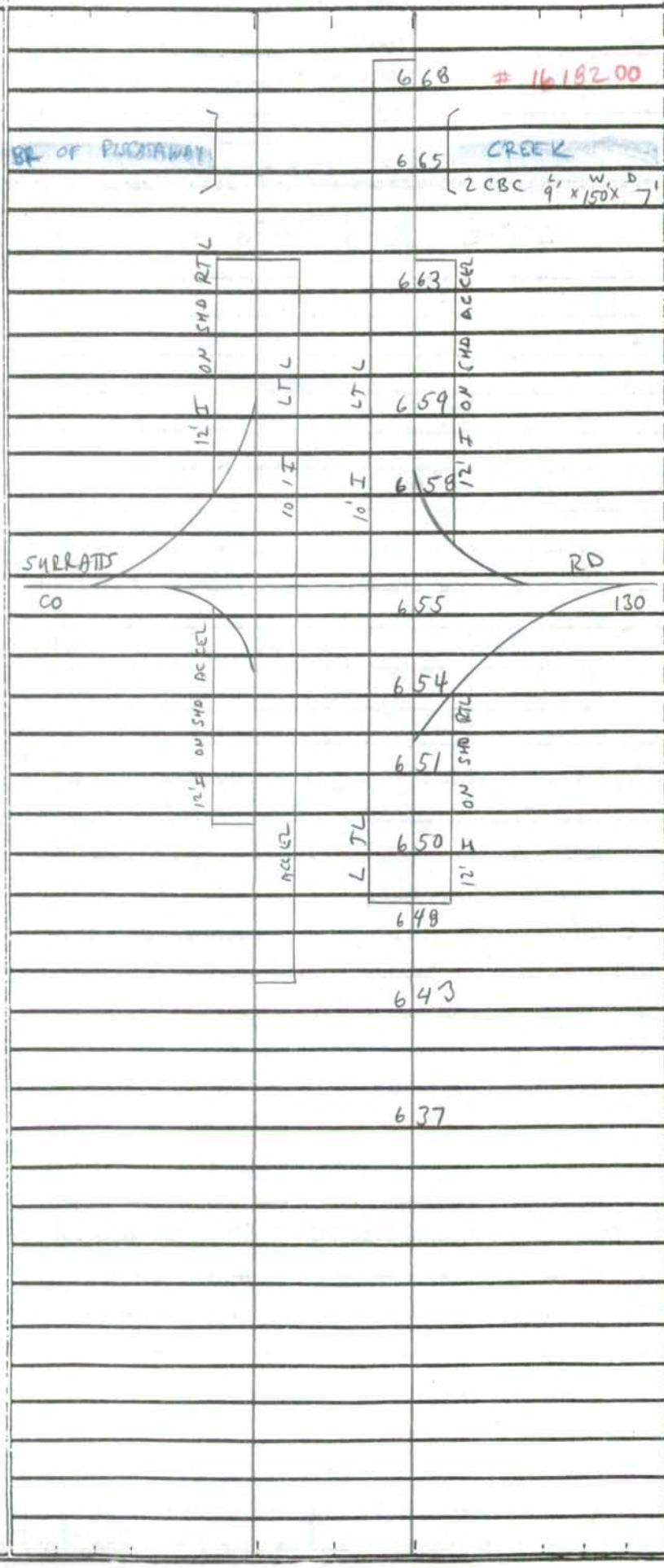

PAVEMENT DATA
24' I RT
36' I LT
2-10' I SHD OUT
2-4' I SHD IN
30' GRS MED
W/ G.R.
5 ML
36' I RT
24' I LT
2-10' I SHD OUT
2-4' I SHD IN
40' GRS MD
W/ G.R.
5 ML
2-24' I
2-10' I SHD OUT
2-15' I SHD IN
40' GRS MED
W/ G.R.
4 ML

SHA 51.3 - 8 Revised
4.83

MARYLAND STATE HIGHWAY ADMINISTRATION

ROAD INVENTORY SHEET

Party Chief: GD
Recorder: EF
Assistant:
Map No./Dir.: 1
State Coordinates:

Road No.: MD 5
Road Name: BRANCH AVE
County: PRINCE GEORGES
Date: 5/10/01
Sheet No.: 7 OF 24

TRAFFIC CODES
TRAFFIC CONTROLS: STOP SIGN-SS, TRAFFIC LIGHT-T.L., FLASHING RED BALL-F.R.

TRAFFIC CODES
PARKING RESTRICTIONS: A.M. PEAK, P.M. PEAK, A.M./P.M. PEAK, NO PARKING ANYTIME-N.P., COMM/RESD. ACCESS-E

SYSTEM: FUNCT CLASS	SYSTEM: HWY SYS	SYSTEM: NHS SAMPLE	TRAFFIC: PREG. REST.	TRAFFIC: COM/IND ACCESS	LINE DIAGRAM			TRAFFIC: CONTROL	TRAFFIC: COM/IND ACCESS	TRAFFIC: PREG. REST.	PAVEMENT DATA
NHS	STATE PRIMARY										
											2-36'I
											2-10'I SHD OUT
											2-4'I SHD IN
											16' GRS MED
											W/G.R.
											6ML
					X-OVER						
						7	28			X	
	URBAN FREEWAY EXPRESSWAY										
						7	16	PT			
					FY	6	89	30°			
											2-24'I
											2-10'I SHD OUT
						6	82	PC			2-4'I SHD IN
											63' GRS MED
											4ML
						6	76			X	
											24'I RT
											36'I LT
											2-10'I SHD OUT
											2-4'I SHD IN
											30' GRS MED
											W/G.R.
											5ML

SYSTEM: FUNCT CLASS | HWY SYS | HPMS SAMPLE

TRAFFIC: PREG REST | COM/IND ACCESS

LINE DIAGRAM

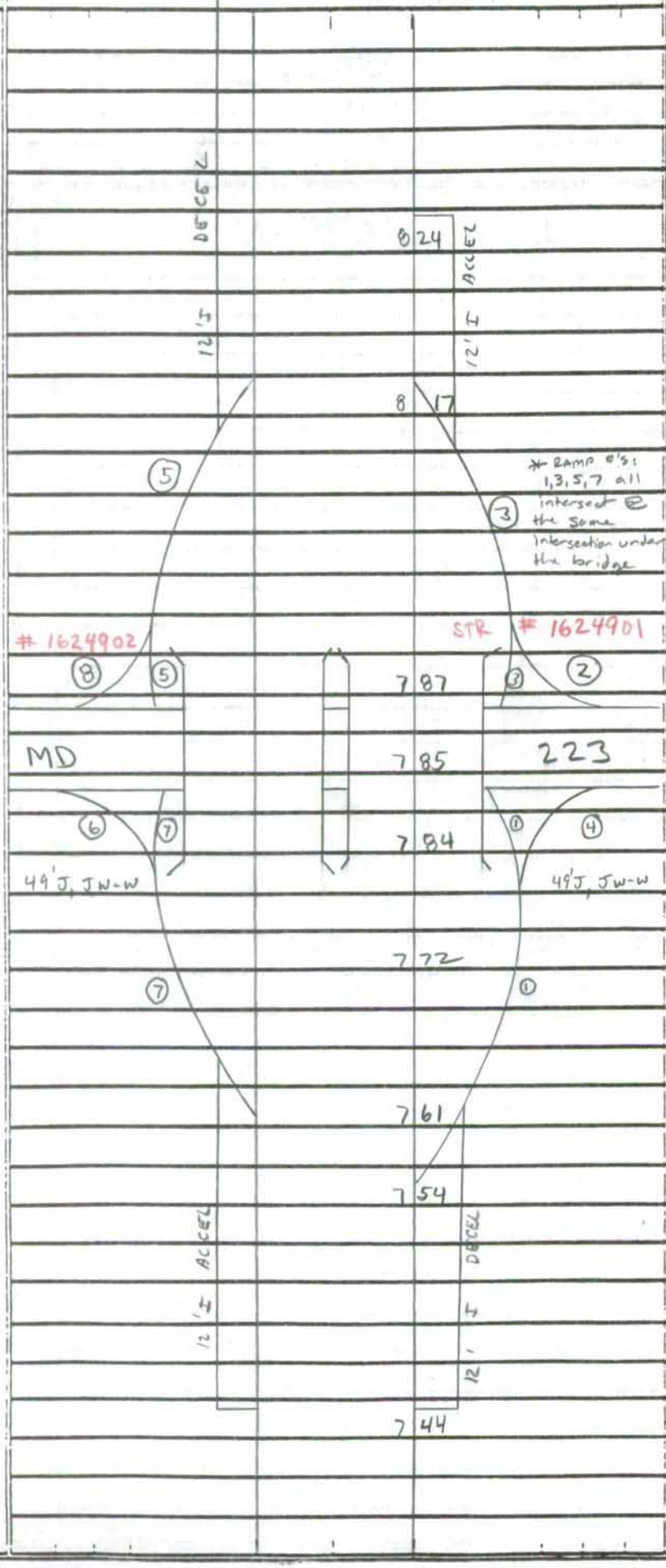

TRAFFIC: CRITICAL | COM/IND ACCESS | PREG. REST.

PAVEMENT DATA

2-36' I
2-10' I SHD OUT
2-4' I SHD IN
16' GR MED
W/G.R.
6 ML

NHS

URBAN FREEWAY EXPRESSWAY

STATE PRIMARY

2000500000774

SHA 51.3 - 8 Revised
4.83

MARYLAND STATE HIGHWAY ADMINISTRATION

ROAD INVENTORY SHEET

Party Chief	GD	Road No.	MD 5
Recorder	EF	Road Name	BRANCH AVE
Assistant		County	PRINCE GEORGES
Map No./Dir.	G11D /	Date	5/10/01
State Coordinates		Sheet No.	9 OF 24

TRAFFIC CODES
TRAFFIC CONTROLS: STOP SIGN-SS, TRAFFIC LIGHT=T.L., FLASHING RED BALL=F.R.

TRAFFIC CODES
PARKING RESTRICTIONS: A.M. PEAK, P.M. PEAK, A.M./P.M. PEAK, NO PARKING ANYTIME-N.P., COMM/IND. ACCESS=E

SYSTEM: FUNCT CLASS, HWY SYS, HPMS SAMPLE — TRAFFIC: PRKG. REST., COM/IND ACCESS

NHS
URBAN FREEWAY EXPRESSWAY
STATE PRIMARY

LINE DIAGRAM

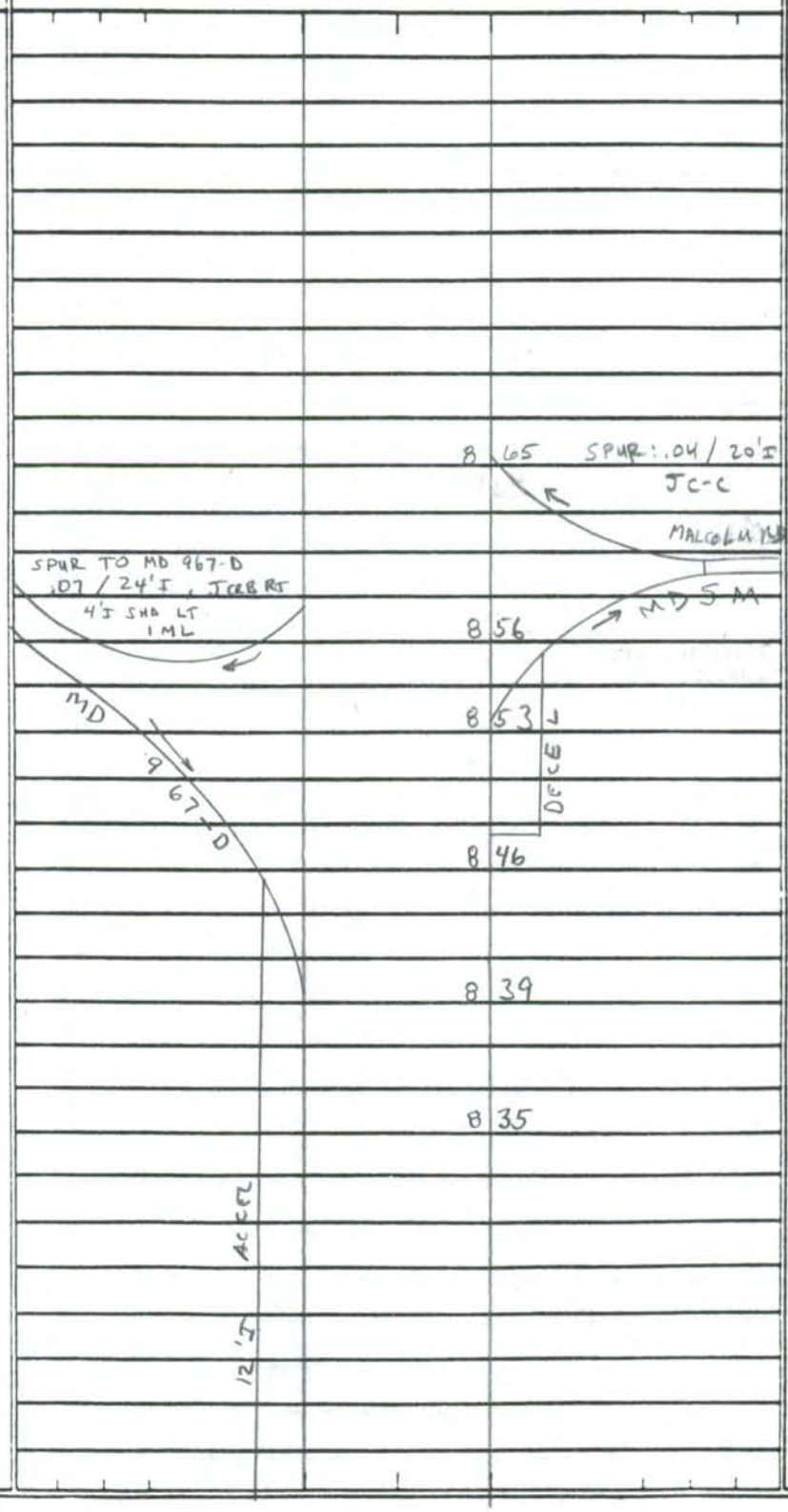

TRAFFIC: CONTROL, COM/IND ACCESS, PRKG. REST.

PAVEMENT DATA

2-36'I
2-10'I SHD OUT
2-12'I SHD IN
J WALL OUT RT
J CRB OUT LT
3' NJB MED
6 ML

2-36'I
2-10'I SHD OUT
2-12'I SHD IN
3' NJB MED
J CRB OUT RT
6 ML

2-36'I
2-10'I SHD OUT
2-4'I SHD IN
16' GRS MED
W/G.R.
6 ML

SYSTEM				TRAFFIC		LINE DIAGRAM	TRAFFIC			PAVEMENT DATA
	FUNCT. CLASS	HWY SYS	HPMS SAMPLE	PRKG REST	COM/IND ACCESS		CONTROL	COM/IND ACCESS	PRKG. REST.	
NHS	URBAN FREEWAY EXPRESSWAY	STATE PRIMARY								

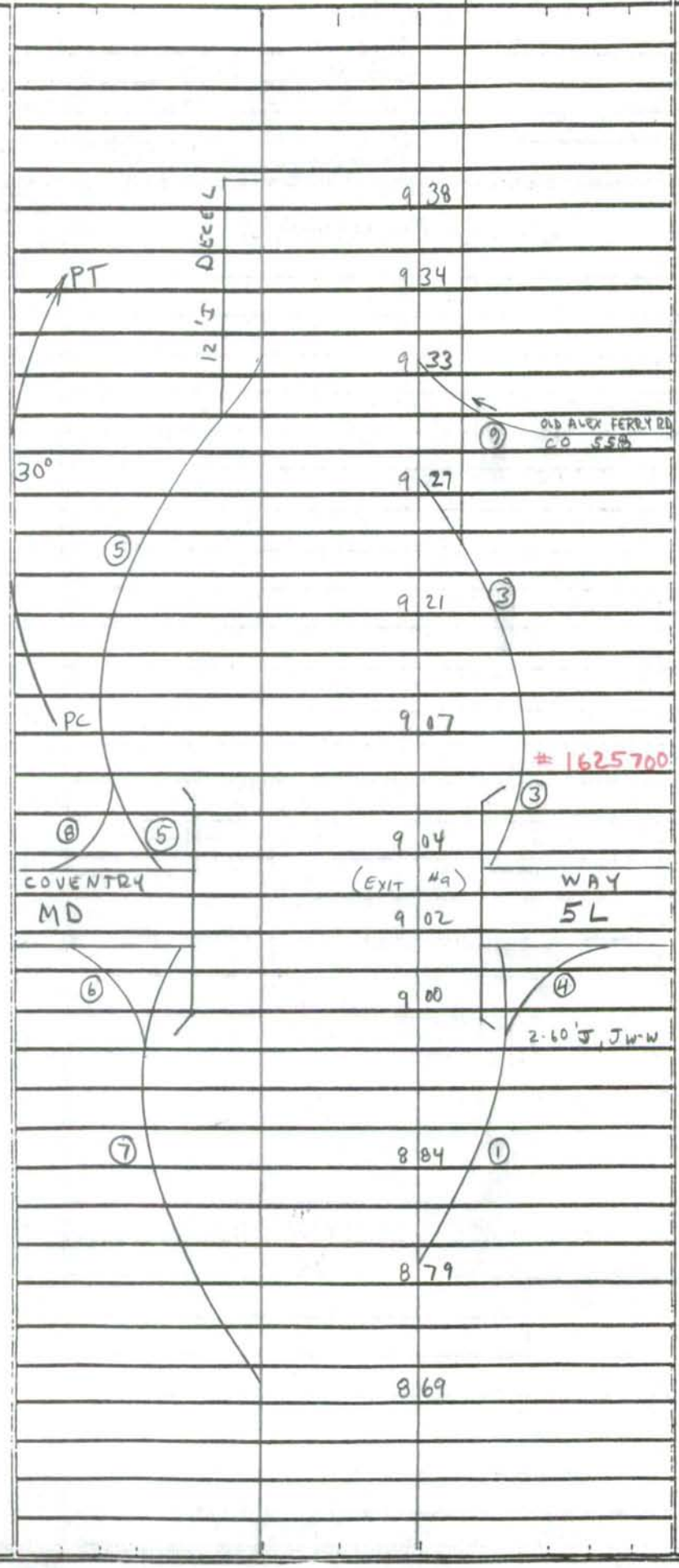

PAVEMENT DATA
2-36' I
2-10' I SHD OUT
2-12' I SHD IN
J CRB OUT RT
J WALL OUT LT
3' NJB MED
6 ML
X
2-36' I
2-10' I SHD OUT
2-12' I SHD IN
J W-W
3' NJB MED
6 ML
X
2-36' I
2-10' I SHD OUT
2-12' I SHD IN
J WALL OUT RT
J CRB OUT LT
3' NJB MED
6 ML

SHA 51.3 - 8 Revised
4.83

MARYLAND STATE HIGHWAY ADMINISTRATION

ROAD INVENTORY SHEET

Party Chief: GD
Recorder: EF
Assistant:
Map No./Dir.: G11D/
State Coordinates:

Road No.: MD 5
Road Name: BRANCH AVE
County: PRINCE GEORGES
Date: 5/10/01
Sheet No.: 11 OF 24

TRAFFIC CODES
TRAFFIC CONTROLS: STOP SIGN=SS, TRAFFIC LIGHT=T.L., FLASHING RED BALL=F.R.

TRAFFIC CODES
PARKING RESTRICTIONS: A.M. PEAK, P.M. PEAK, A.M./P.M. PEAK, NO PARKING ANYTIME=N.P., COMM/IND. ACCESS=E

SYSTEM: FUNCT CLASS	SYSTEM: HWY SYS	SYSTEM: NPMS SAMPLE	TRAFFIC: PRKG. REST.	TRAFFIC: COM/IND ACCESS	LINE DIAGRAM	TRAFFIC: CONTROL	TRAFFIC: COM/IND ACCESS	TRAFFIC: PRKG. REST.	PAVEMENT DATA
NHS	URBAN FREEWAY EXPRESSWAY	STATE PRIMARY			9 83			X	
									2-36'I
									2-10'I SHD OUT
									2-12'I SHD IN
									JCRB OUT RT
									3'NJB MED
									6 ML
					9 61			X	
					9 52				
					9 48				
									2-36'I
									2-10'I SHD OUT
									2-12'I SHD IN
									JWALL OUT LT
									JCRB OUT RT
									3'NJB MED
									6 ML

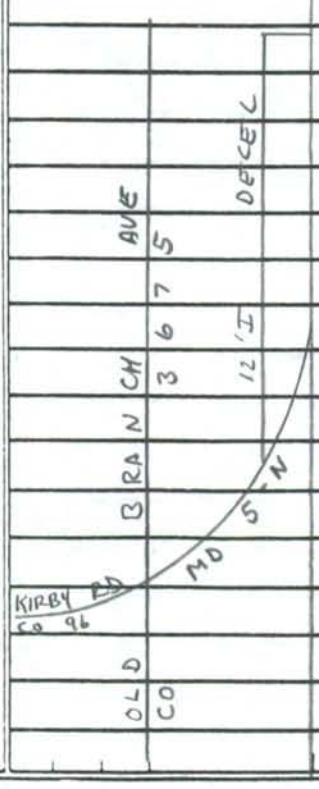

12'I ACCEL

SYSTEM				TRAFFIC		LINE DIAGRAM	TRAFFIC			PAVEMENT DATA
	FUNCT CLASS	HWY SYS	HPMS SAMPLE	PREG REST	COM/IND ACCESS		COM/IND	COM/IND ACCESS	PREG. REST.	
NHS	URBAN FREEWAY EXPRESSWAY	STATE PRIMARY				10 71		?	X	
						③				
						⑤ #1625301				
						#1625302 ⑤				
						③				
						⑧ ALLENTOWN 10 70 RD ②				
						CO 126 10 68 MD 337				2-36'I
										2-12'I SHD OUT
						⑥ ⑦ 10 66 ① ④				2-4'I SHD IN
										22' GRS MED
										W/ GR
						10 50 55 MPH				J WALLS OUT
						⑦				6 ML
						10 41 ④			X	
						10 27				
						10 26 DECEL				2-36'I
						ACCEL				2-10'I SHD OUT
						10 22 12'				2-4'I SHD IN
										22' GRS MED
						12'				W/ G.R.
						10 15				6 ML
						10 14				
						9 97			X	
										2-36'I
										2-10'I SHD OUT
										2-12'I SHD IN
										3' NJB MED
										6 ML

SHA 51.3 - 8 Revised
4.83

MARYLAND STATE HIGHWAY ADMINISTRATION

ROAD INVENTORY SHEET

Party Chief: GD
Recorder: EF
Assistant:
Map No./Dir.: G110 /
State Coordinates:

Road No.: MD 5
Road Name: BRANCH AVE
County: PRINCE GEORGES
Date: 5/10/01
Sheet No.: 13 OF 24

TRAFFIC CODES
TRAFFIC CONTROLS: STOP SIGN-SS, TRAFFIC LIGHT=T.L., FLASHING RED BALL=F.R.

TRAFFIC CODES
PARKING RESTRICTIONS: A.M. PEAK, P.M. PEAK, A.M./P.M. PEAK, NO PARKING ANYTIME=N.P., COMM/HD. ACCESS=E

SYSTEM: FUNCT CLASS	SYSTEM: HWY SYS	SYSTEM: HPMS SAMPLE	TRAFFIC: PREG. REST.	TRAFFIC: COM/IND. ACCESS	LINE DIAGRAM	TRAFFIC: CONTROL	TRAFFIC: COM/IND. ACCESS	TRAFFIC: PREG. REST.	PAVEMENT DATA
NHS	STATE PRIMARY								
URBAN FREEWAY EXPRESSWAY									
									2-36'I
									2-10'I SHD OUT
									10'I SHD IN RT
									4'I SHD IN LT
									22' GRS MED
									W/GR
									6 ML
									X
									2-36'I
									2-10'I SHD OUT
									2-4'I SHD IN
									22' GRS MED
									W/GR.
									6 ML
									X
									2-36'I
									2-12'I SHD OUT
									2-4'I SHD IN
									22' GRS MED
									W/G.R.
									G.R-GR OUT
									6 ML

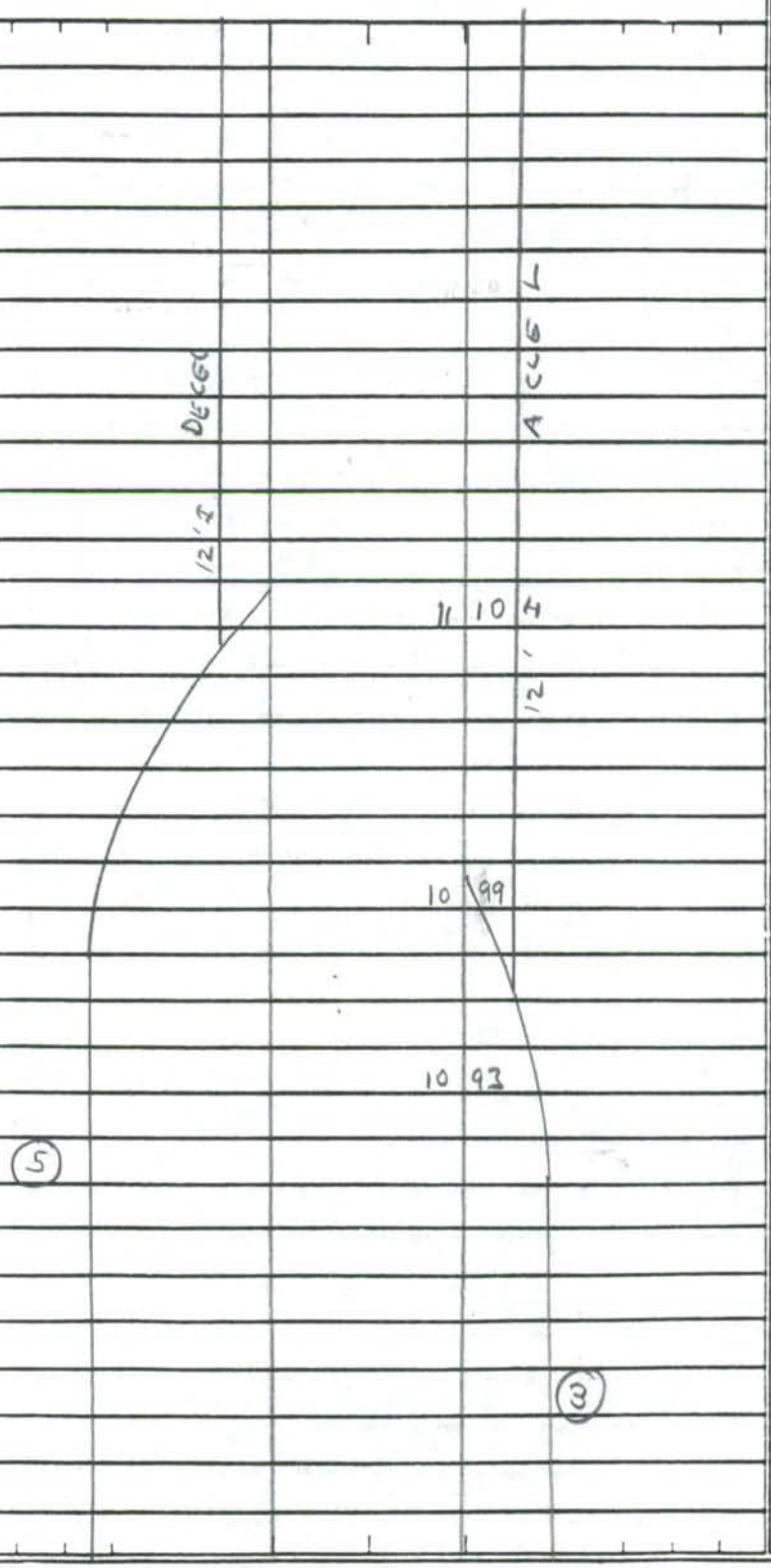

SYSTEM: FUNCT CLASS | HWY SYS | NHS | HPMS SAMPLE

TRAFFIC: PREG REST | COM/IND ACCESS

LINE DIAGRAM

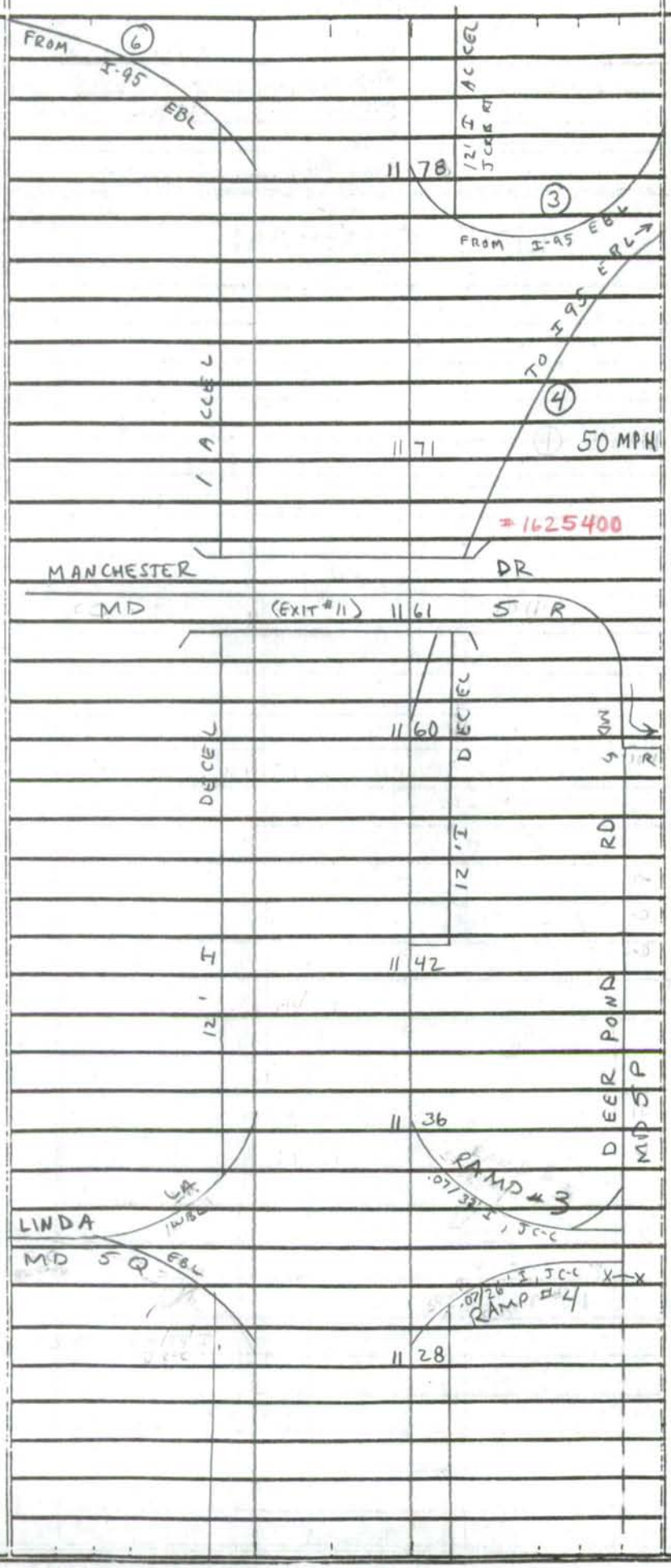

NHS

URBAN FREEWAY EXPRESSWAY

STATE PRIMARY

TRAFFIC: COM/IND ACCESS | PREG. REST.

PAVEMENT DATA

48' I RT
36' I LT
2-10' shd out
2-10' shd in
3' NJB Med 7ML
2-36' I
2-10' I SHD OUT
10' I SHD IN RT
4' I SHD IN LT
22' GRS MED
W/ G.R.
6 ML

SHA 51.3 - 8 Revised 4.83

MARYLAND STATE HIGHWAY ADMINISTRATION

ROAD INVENTORY SHEET

Party Chief: GD
Recorder: EP
Assistant:
Map No./Dir.: G110 G11B
State Coordinates:

Road No.: MD 5
Road Name: BRANCH AVE
County: PRINCE GEORGES
Date: 5/10/01
Sheet No.: 15 OF 24

TRAFFIC CODES: STOP SIGN-SS, TRAFFIC LIGHT=T.L., FLASHING RED BALL-F.R.

PARKING RESTRICTIONS: A.M. PEAK, P.M. PEAK, A.M./P.M. PEAK, NO PARKING ANYTIME-N.P., COMM/HND. ACCESS=E

SYSTEM: FUNCT CLASS	SYSTEM: HWY SYS	SYSTEM: HPMS SAMPLE	TRAFFIC: PREG. REST.	TRAFFIC: COM/IND. ACCESS	LINE DIAGRAM	TRAFFIC: CONTROL	TRAFFIC: COM/IND. ACCESS	TRAFFIC: PREG. REST.	PAVEMENT DATA
NHS					12 20				
					12 18				
					12 17				2-36'I
					SPUR: .03/24'I, J C-C				2-10'I SHD OUT
					12 15 MD 535-A				22' GRS MED
					AUTH RD.				6 ML
					12 13 ~~TO~~	TL		X	
					SPUR: .02/16'I JCRB RT				
					12 10				
					12 06				
					12 00				48'I RT
									36'I LT
									4'J MED
									J C-C
					WBL 11 97				7 ML
					(EXIT #7) STR# 1616400				
					11 95 95			X	
					EBL 11 93				48'I RT
									36'I LT
									2-10'I SHD OUT
									2-10'I SHD IN
									3' NSB MED
									7ML
									6 ML

URBAN FREEWAY EXPRESSWAY
STATE PRIMARY

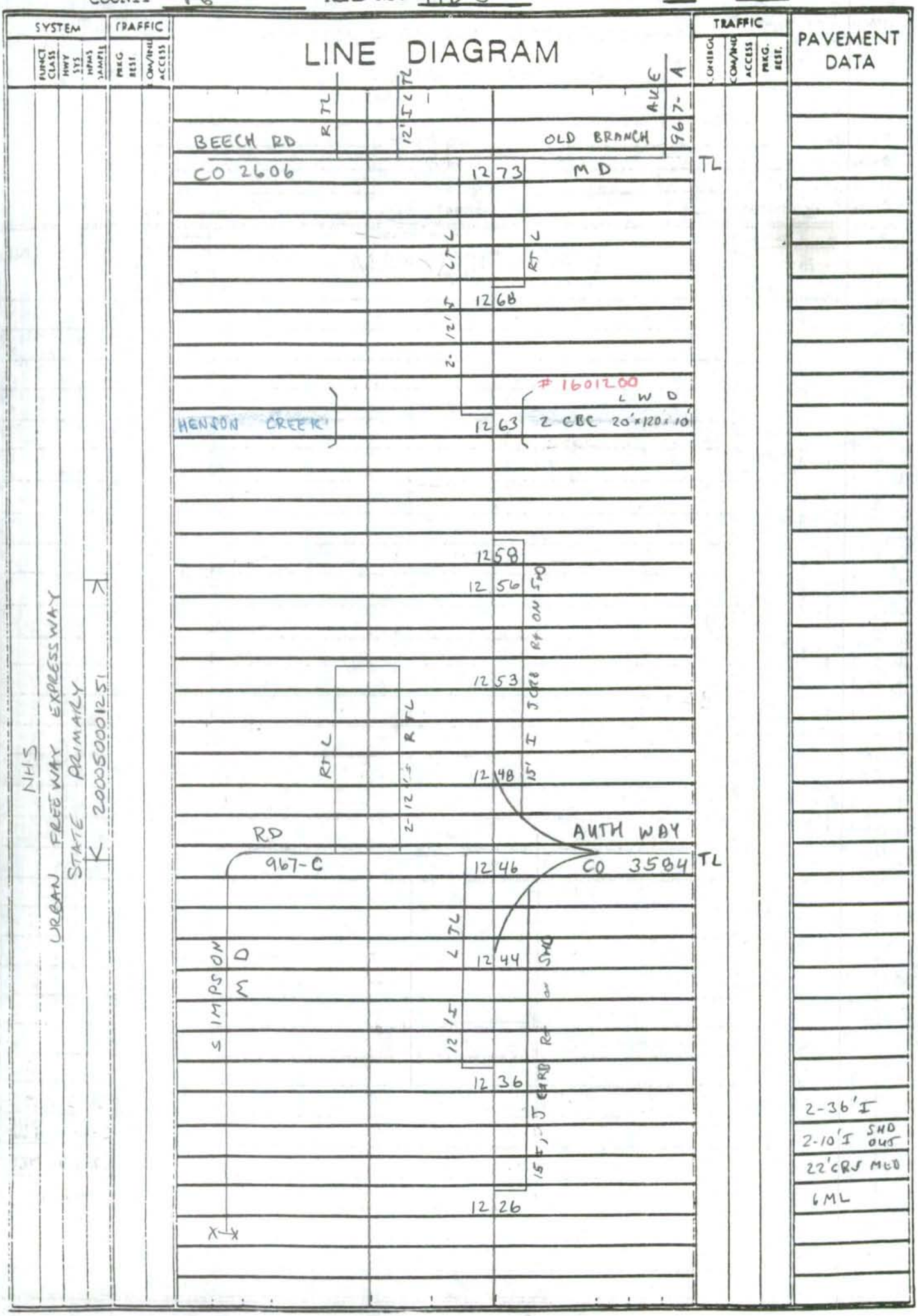
SYSTEM
FUNCT CLASS
HWY SYS
HPMS SAMPLE
TRAFFIC
PRKG REST
COM/IND ACCESS
LINE DIAGRAM
TRAFFIC
CONTROL
COM/IND ACCESS
PRKG. REST.
PAVEMENT DATA
NHS
URBAN FREEWAY EXPRESSWAY
STATE PRIMARY
200050001251
BEECH RD
CO 2606
OLD BRANCH
967-A
MD
TL
12 73
12 68
2-12' I
LT L
RT L
1601200
L W D
HENSON CREEK
12 63
2 CBC 20'x120x10'
12 58
12 56
12 53
12 48
15' I
RT L
2-12' I
RT L
RD
967-C
AUTH WAY
CO 3584
TL
12 46
12 44
12 36
12 26
SIMPSON
MD
12' I
LT L
15' I
2-36' I
2-10' I SHD OUT
22' CRS MED
6 ML
42
72
114

SHA 51.3 - 8 Revised
4.83

MARYLAND STATE HIGHWAY ADMINISTRATION

ROAD INVENTORY SHEET

Party Chief: GD
Recorder: EF
Assistant:
Map No./Dir.: G11B /
State Coordinates:

Road No.: MD 5
Road Name: BRANCH AVE
County: PRINCE GEORGES
Date: 5/10/01
Sheet No.: 17 OF 24

TRAFFIC CODES
TRAFFIC CONTROLS: STOP SIGN-SS, TRAFFIC LIGHT-T.L., FLASHING RED BALL-F.R.

TRAFFIC CODES
PARKING RESTRICTIONS: A.M. PEAK, P.M. PEAK, A.M./P.M. PEAK, NO PARKING ANYTIME-N.P., COMM/IND. ACCESS-E

SYSTEM: FUNCT CLASS / HWY SYS / NHS SAMPLE
TRAFFIC: PRKG. REST. / COM/IND ACCESS

NHS
URBAN FREEWAY EXPRESSWAY
STATE PRIMARY

LINE DIAGRAM

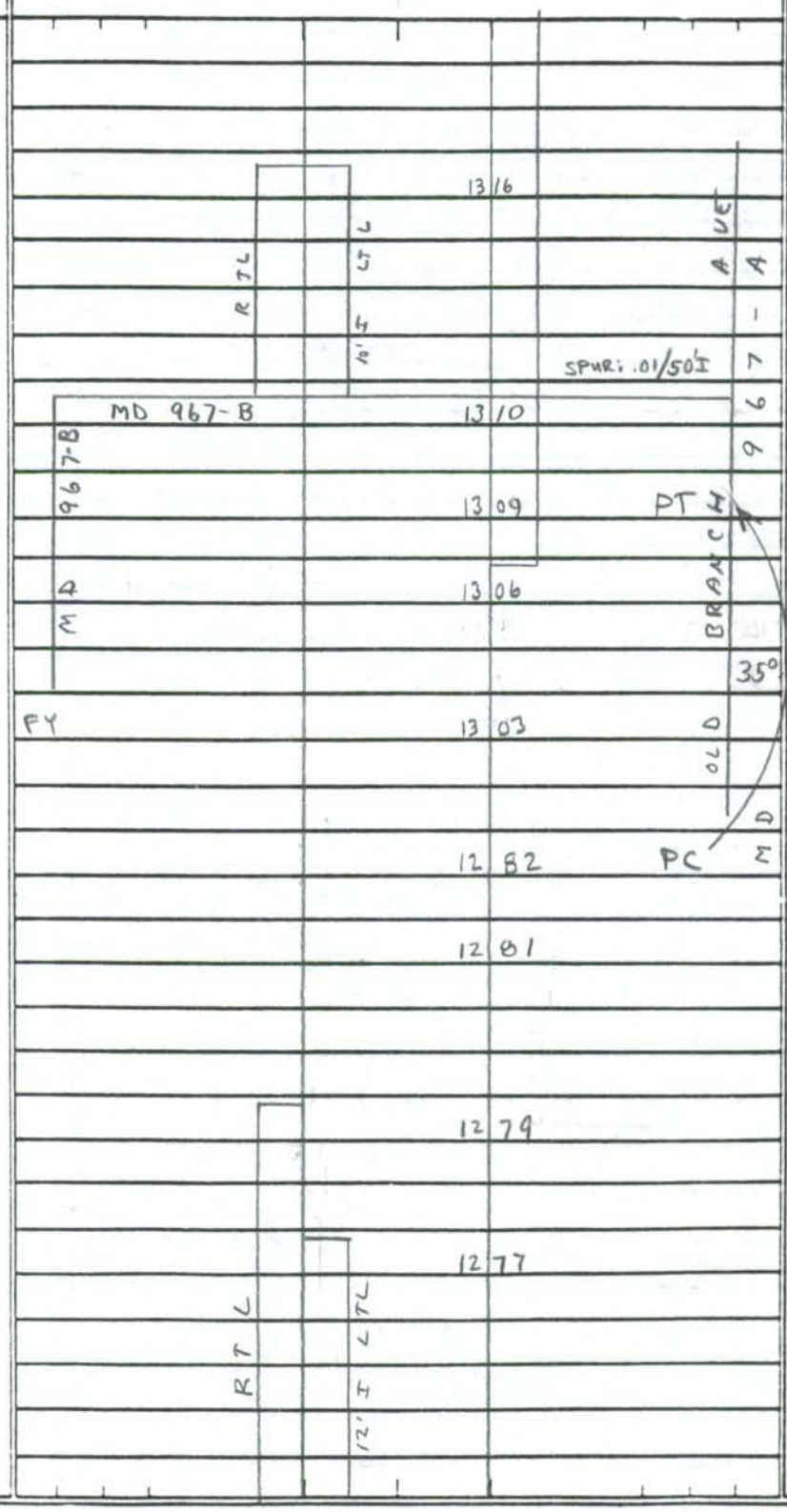

TRAFFIC: CONTROL / COM/IND ACCESS / PRKG. REST.

PAVEMENT DATA

2-24'I
2-10'I SHD OUT
2-4'I SHD IN
40' GRS MED
4 ML
X
2-36'I
2-10'I SHD OUT
22' GRS MED
6 ML

LINE DIAGRAM



SHA 51.3 - 8 Revised
4.83

MARYLAND STATE HIGHWAY ADMINISTRATION

ROAD INVENTORY SHEET

Party Chief	GD	Road No.	MD 5
Recorder	EF	Road Name	BRANCH AVE
Assistant		County	PRINCE GEORGES
Map No./Dir.	/	Date	5/10/01
State Coordinates		Sheet No.	19 OF 24

TRAFFIC CODES
TRAFFIC CONTROLS: STOP SIGN-SS, TRAFFIC LIGHT-T.L., FLASHING RED BALL-F.R.

TRAFFIC CODES
PARKING RESTRICTIONS: A.M. PEAK, P.M. PEAK, A.M./P.M. PEAK, NO PARKING ANYTIME-N.P., COMM/IND. ACCESS-E

SYSTEM: FUNCT CLASS, HWY SYS, HPMS SAMPLE — TRAFFIC: PRKG. REST., COM/IND ACCESS

NHS — URBAN FREEWAY EXPRESSWAY — STATE PRIMARY

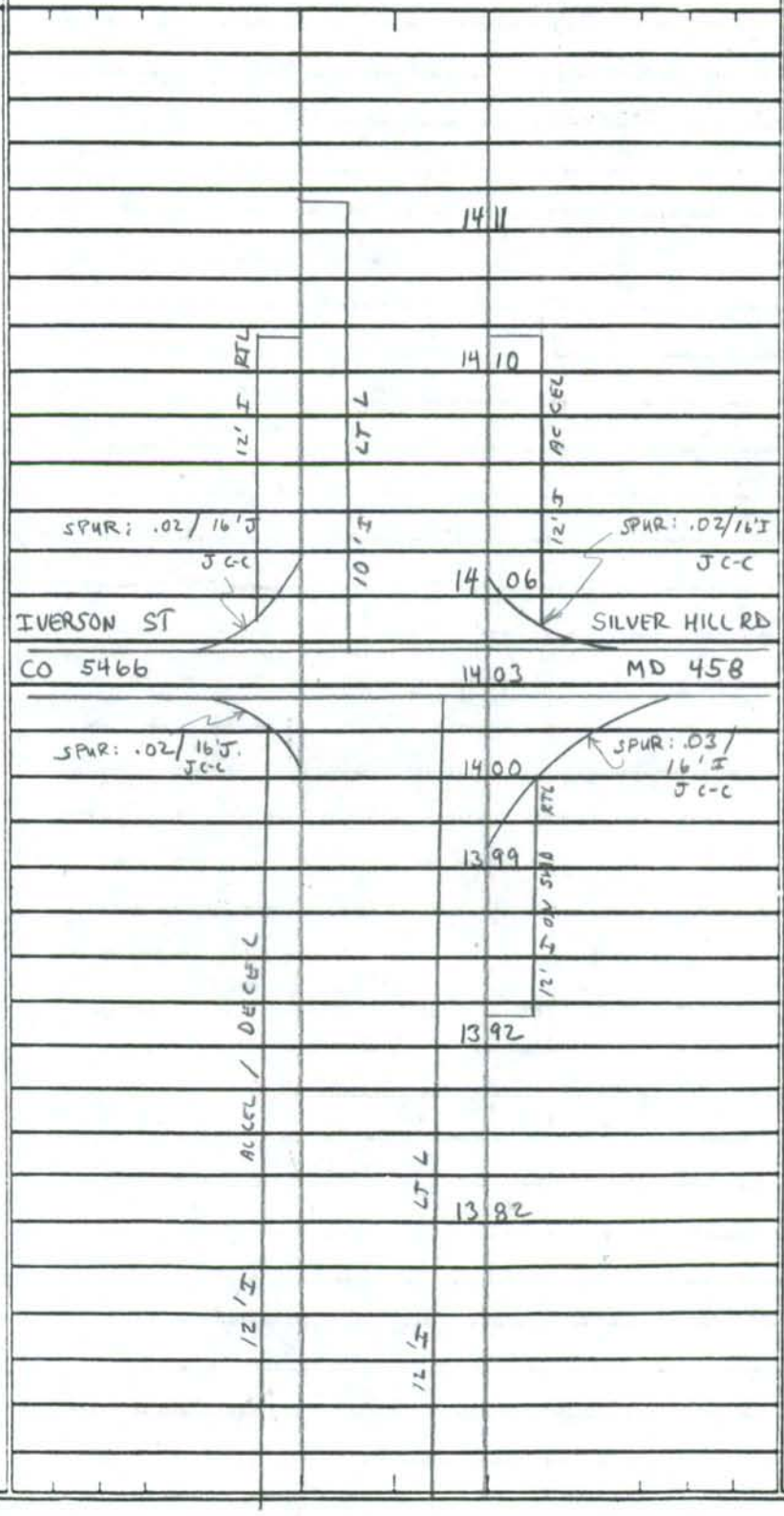

TRAFFIC: CONTROL, COM/IND ACCESS, PRKG. REST.

PAVEMENT DATA

2-36'I
2-4'I SHD OUT RT
20' GRS MED
J C-C
6 ML
X
24'I RT
36'I LT
2-4'I SHD OUT
20' GRS MED
J C-C
5 ML
X
2-24'I
12'I SHD OUT RT
4'I SHD OUT LT
33' GRS MED
4 ML
X
2-24'I
10'I SHD OUT RT
J CRB OUT LT
33' GRS MED
4 ML

LINE DIAGRAM

SYSTEM				TRAFFIC			TRAFFIC			PAVEMENT DATA
	FUNCT. CLASS	HWY SYS	HPMS SAMPLE	PRKG. REST.	COM/IND ACCESS		CONTROL	COM/IND ACCESS	PRKG. REST.	
NHS	URBAN FREEWAY EXPRESSWAY	STATE PRIMARY			4' JS					
						14 45 30 MPH				
						RT L / ACCEL				
						MD 414-A OLD SILVER HILL RD				24' I RT
						14 40				36' I LT
						10' I LT L				2-4' I SHD OUT
										20' GRS MED
										J C-C
						32ND AVE BONITA ST				5 ML
						CO 4237 14 37 MD 414 CO 1197				
						10' I LT L 12' I RT L				24' I RT
						MD 414 OLD SILVER HILL RD				36' I LT
										J C-C
										20' GRS MED
										5 ML
						14 31				
						14 28				
						14 26				
						12' I RT L 10' I LT L				
						COLEBROOKE DR				
						CO 14 24 607	TL			
										2-36' I
						10' I LT L				2-4' I SHD OUT
										20' GRS MED
										J C-C
						14 16		E		6 ML

SHA 51.3 - 8 Revised
4.83

01-5 ST
2-7-02
GD/EF

MARYLAND STATE HIGHWAY ADMINISTRATION

ROAD INVENTORY SHEET

Party Chief	GD	Road No.	MD 5
Recorder	EF	Road Name	BRANCH AVE
Assistant		County	PRINCE GEORGES
Map No./Dir.	/	Date	5/10/01
State Coordinates		Sheet No.	21 OF 24

TRAFFIC CODES
TRAFFIC CONTROLS: STOP SIGN-SS, TRAFFIC LIGHT=T.L., FLASHING RED BALL=F.R.

TRAFFIC CODES
PARKING RESTRICTIONS: A.M. PEAK, P.M. PEAK, A.M./P.M. PEAK, NO PARKING ANYTIME-N.P., COMM/IND. ACCESS=E

SYSTEM: FUNCT CLASS / HWY SYS / NPMS SAMPLE — TRAFFIC: PKG. REST. / COM/IND ACCESS

NHS — URBAN FREEWAY EXPRESSWAY — URBAN OTHER PRINCIPAL ARTERIAL — STATE PRIMARY

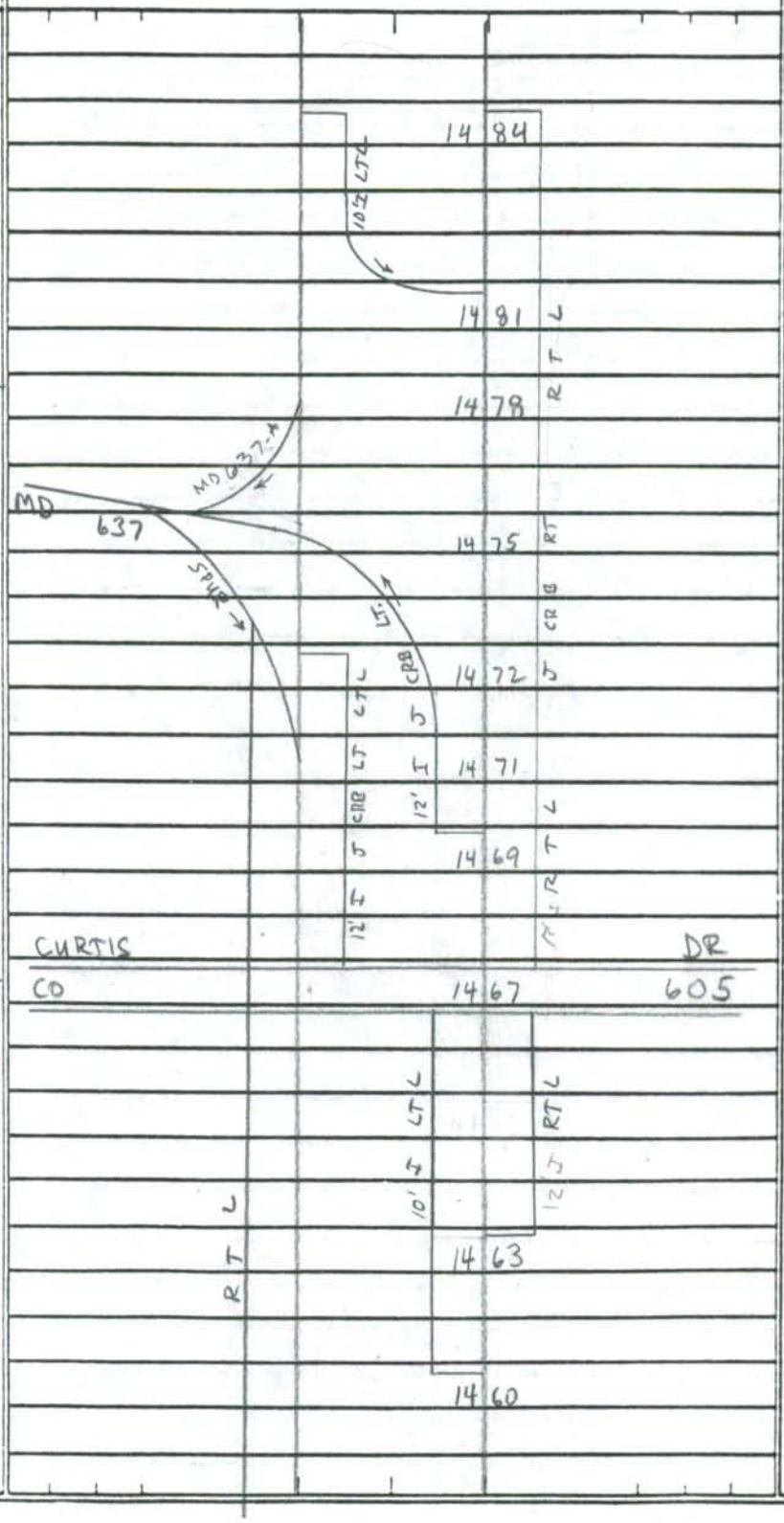

TRAFFIC: CONTROL / COM/IND ACCESS / PKG. REST.

E
4' JS
E
E
4' JS
E
BE
TL

PAVEMENT DATA
24' I RT
36' I LT
2-4' I SHD OUT
20' GRS MED
JC-C
5 ML

SYSTEM				TRAFFIC		LINE DIAGRAM	TRAFFIC			PAVEMENT DATA
FUNCT CLASS	HWY SYS	NHS	SAMPLE	PKG REST	COM/IND ACCESS		COM/IND	COM/IND ACCESS	PKG. REST.	
						N				
						T				
						R				
						L T L				
						L				36' I
										JCC
						FROM (6) SUITLAND PKWY				3ML
						1501			X	
						L T L				
					R T L	L				
					R	10' L				
						METRO				12' I RT
						1498				24' I LT
				4'						10' I PAT MED
				J_S		L				JCRB OUT
					L	L T L				3ML
					10' L					
						10' L				
NHS	URBAN	OTHER PRINCIPAL ARTERIAL	STATE PRIMARY	E		METRO STATION 1497	TL	E	X	
				2E		1493				
				E		1491				
						1490				
										24' I RT
										36' I LT
										2-4' I SHD OUT
										20' GRS MED
										JC-C
										5ML

SHA 51.3 - 8 Revised
4.83

MARYLAND STATE HIGHWAY ADMINISTRATION

ROAD INVENTORY SHEET

Party Chief	GD	Road No.	MD 5
Recorder	EP	Road Name	BRANCH AVE
Assistant		County	PRINCE GEORGES
Map No./Dir.	/	Date	5/10/01
State Coordinates		Sheet No.	23 OF 24

TRAFFIC CODES
TRAFFIC CONTROLS: STOP SIGN-SS, TRAFFIC LIGHT-T.L., FLASHING RED BALL-F.R.

TRAFFIC CODES
PARKING RESTRICTIONS: A.M. PEAK, P.M. PEAK, A.M./P.M. PEAK, NO PARKING ANYTIME-N.P., COMM/IND. ACCESS-E

SYSTEM: FUNCT CLASS, HWY. SYS, HPMS SAMPLE — TRAFFIC: PKG. REST., COM/IND ACCESS

NHS
URBAN OTHER PRINCIPAL ARTERIAL
STATE PRIMARY

4' JS

LINE DIAGRAM

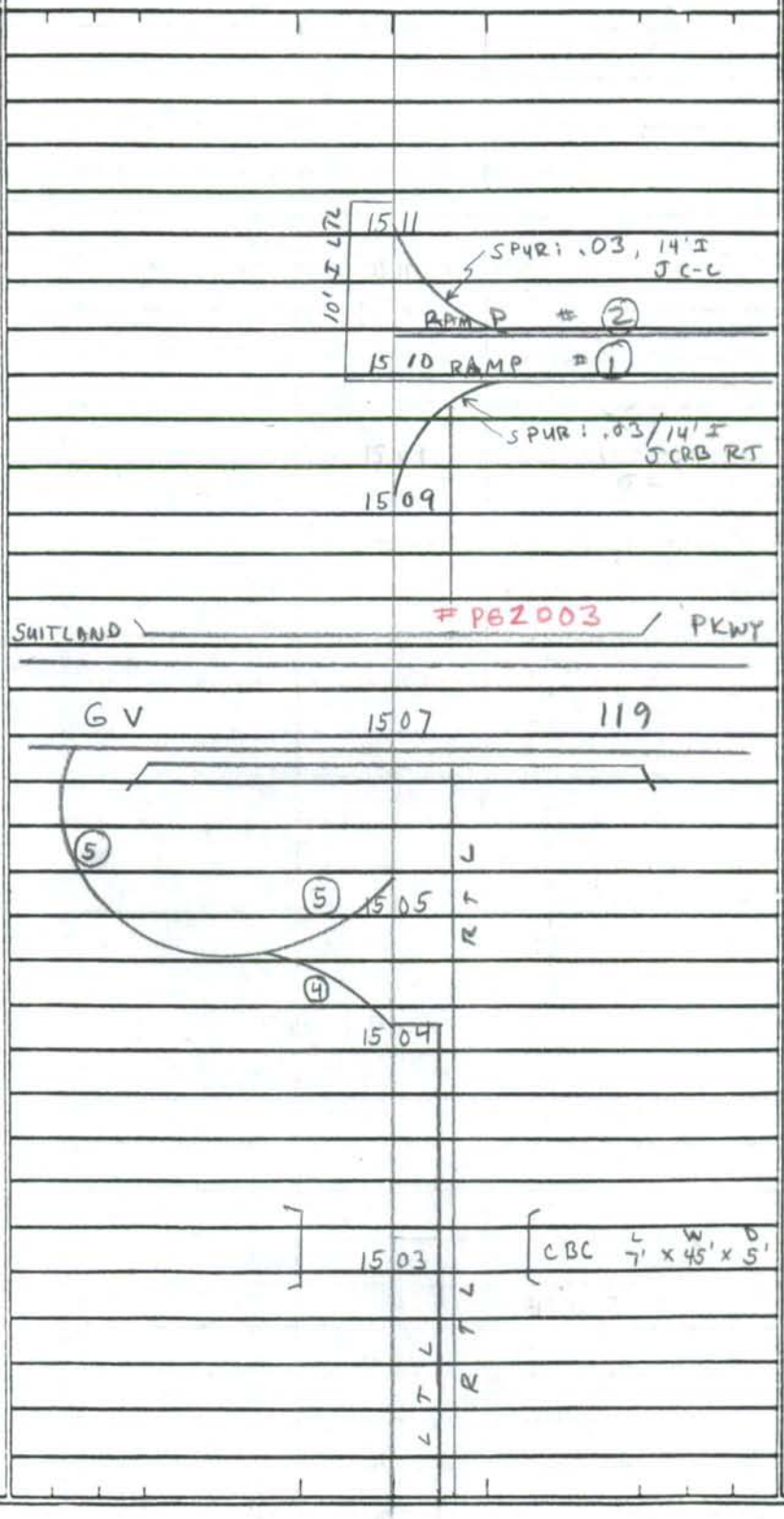

TRAFFIC: CONTROL, COM/IND. ACCESS, PKG. REST.

PAVEMENT DATA

34' I
J C-C
2 ML

36' I
J C-C
3 ML

SYSTEM				TRAFFIC		LINE DIAGRAM	TRAFFIC				PAVEMENT DATA
FUNCT CLASS	HWY SYS	HPMS SAMPLES		PRKG REST	COM/IND ACCESS		CHURCH	COM/IND	ACCESS	PRKG REST	

SOUTHERN AVE

E — 15 28 D.C. — TL

WASHINGTON DC LINE

P.G. CO LINE — 15 27 — TL

APTS — 15 26 — L / L / R

15 21

4'

JS — OXON — 15 13 — RUN

CBC — L W D 20' x 46' x 6'

40'I, JW-W

Pavement data: 34'I / J C-C / 2 ML

URBAN OTHER PRINCIPAL ARTERIAL

NHS

STATE PRIMARY

MD 5 @ MD 223

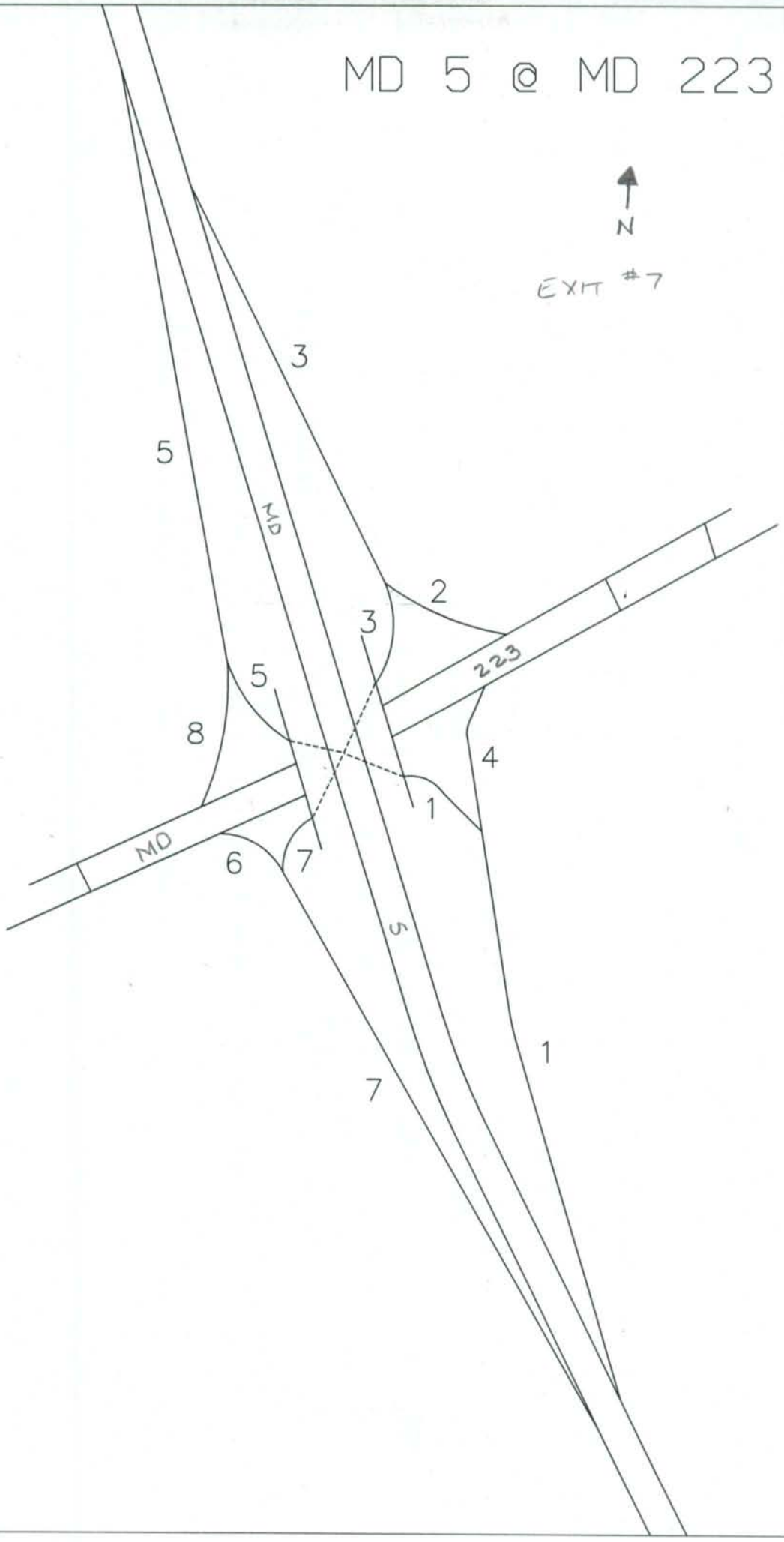

SHA 51.3 - 8 Revised
4.83

RP 20050010754
756
92-5 State

MARYLAND STATE HIGHWAY ADMINISTRATION

ROAD INVENTORY SHEET

Party Chief	GD	Road No.	RAMP 1
Recorder	JS	Road Name	FR NB MD5 TO WB MD 223
Assistant		County	PRINCE GEORGES
Map No./Dir.	G11D / N	Date	3-22-93
State Coordinates	833-340	Sheet No.	1 OF 1

BB/AL
10-2-97
ST R.I.
A/T

TRAFFIC CODES
TRAFFIC CONTROLS: STOP SIGN=S.S., TRAFFIC LIGHT=T.L., FLASHING RED BALL=F.R.

TRAFFIC CODES
PARKING RESTRICTIONS: A.M. PEAK, P.M. PEAK, A.M./P.M. PEAK, NO PARKING ANYTIME=N.P., COMM/IND. ACCESS=E

SYSTEM				TRAFFIC		LINE DIAGRAM	TRAFFIC			PAVEMENT DATA
FED. AID.	FUNCT CLASS.	HWY. SYS.	HPMS SAMPLE	PRKG. REST.	COM/IND. ACCESS		CONTROL	COM/IND. ACCESS	PRKG. REST.	



TL

24'I
Jc-c
2mL

22'I
Jc-c
1mL

20'I
10'I SHD RT
1mL

SYSTEM				TRAFFIC		LINE DIAGRAM	TRAFFIC			PAVEMENT DATA
FED. AID.	FUNCT. CLASS.	HWY. SYS.	HPMS SAMPLE	PRKG. REST.	COM/IND ACCESS		CONTROL	COM/IND ACCESS	PRKG. REST.	

SHA 51.3 - 8 Revised
4.83

RP2005002-0817

SR-01
5-16-01
GD/EF

92-5state
821

BB/AL
10-2-97
ST R.I.

MARYLAND STATE HIGHWAY ADMINISTRATION

ROAD INVENTORY SHEET

Party Chief: GD
Recorder: JS
Assistant:
Map No./Dir.: 61ID / W
State Coordinates: 833-340

Road No.: RAMP 2
Road Name: WB MD 223 TO NB RAMP 3
County: PRINCE GEORGES
Date: 3-22-93
Sheet No.: 1 OF 1

SYSTEM				TRAFFIC		LINE DIAGRAM	TRAFFIC			PAVEMENT DATA
FED. AID.	FUNCT CLASS.	HWY. SYS.	HPMS SAMPLE	PRKG. REST.	COM/IND. ACCESS		CONTROL	COM/IND. ACCESS	PRKG. REST.	



22' I
Jc-c
1mL

TRAFFIC CODES

TRAFFIC CONTROLS: STOP SIGN=SS, TRAFFIC LIGHT=T.L., FLASHING RED BALL=F.R.

TRAFFIC CODES

PARKING RESTRICTIONS: A.M. PEAK, P.M. PEAK, A.M./P.M. PEAK, NO PARKING ANYTIME=N.P., COMM/IND. ACCESS=E

SYSTEM				TRAFFIC		LINE DIAGRAM	TRAFFIC			PAVEMENT DATA
FED. AID.	FUNCT. CLASS.	HWY. SYS.	HPMS SAMPLE	PRKG. REST.	COM/IND ACCESS		CONTROL	COM/IND ACCESS	PRKG. REST.	

SHA 51.3 - 8 Revised
4.83

RP20050030817

MARYLAND STATE HIGHWAY ADMINISTRATION

ROAD INVENTORY SHEET

92-5 state
82/
BB/AL
10-2-97
ST R.I
A/T

Party Chief: GD
Recorder: JS
Assistant:
Map No./Dir.: G11D / E
State Coordinates: 833-340

Road No.: RAMP 3
Road Name: EB MD 223 TO NB MD 5
County: PRINCE GEORGES
Date: 3-22-93
Sheet No.: 1 OF 1

TRAFFIC CODES
TRAFFIC CONTROLS: STOP SIGN=SS, TRAFFIC LIGHT=T.L., FLASHING RED BALL=F.R.

TRAFFIC CODES
PARKING RESTRICTIONS: A.M. PEAK, P.M. PEAK, A.M./P.M. PEAK, NO PARKING ANYTIME=N.P., COMM/IND. ACCESS=E

SYSTEM				TRAFFIC		LINE DIAGRAM	TRAFFIC			PAVEMENT DATA
FED. AID.	FUNCT CLASS.	HWY. SYS.	HPMS SAMPLE	PRKG. REST.	COM/IND. ACCESS		CONTROL	COM/IND. ACCESS	PRKG. REST.	
						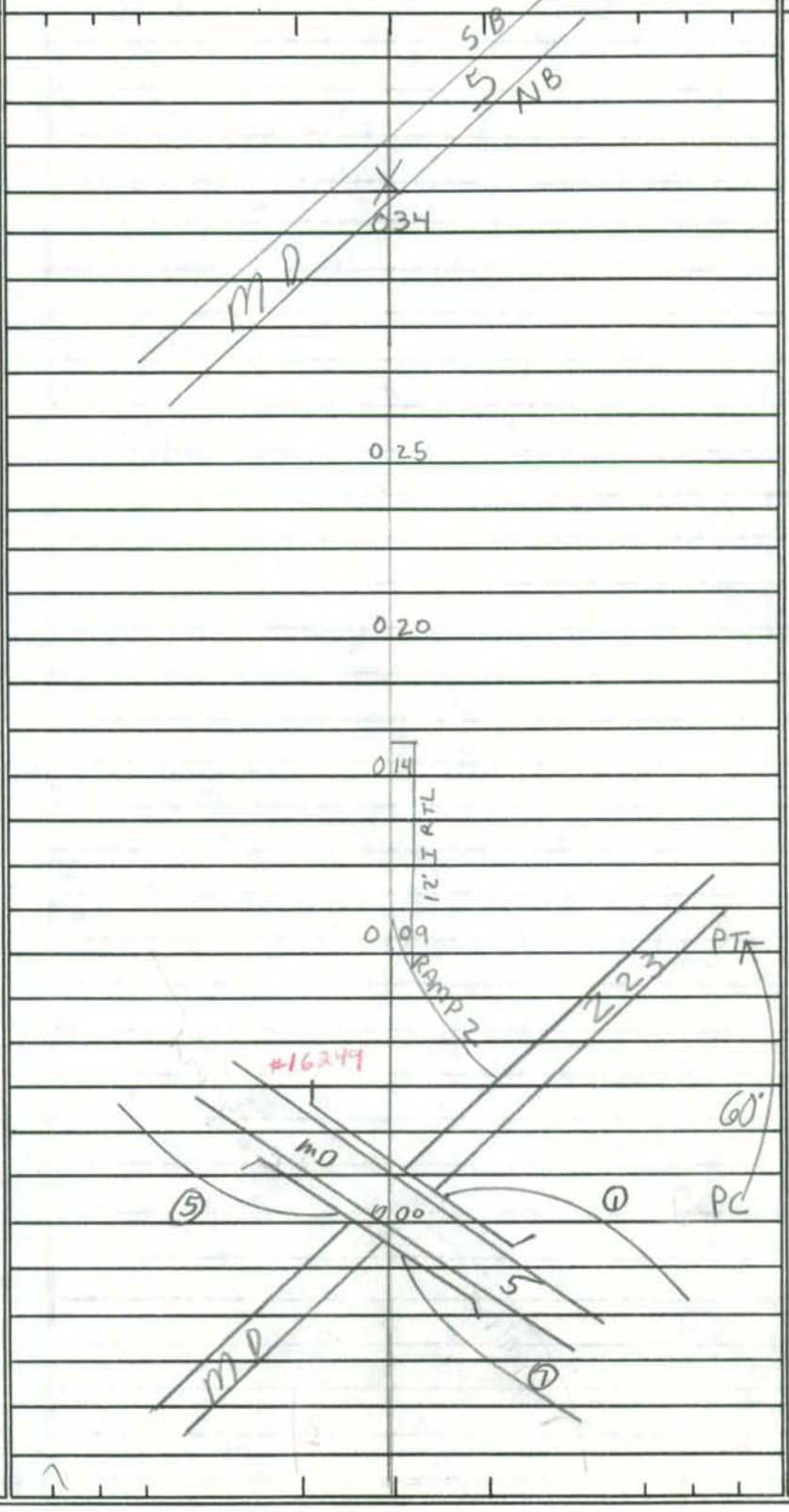				

SYSTEM				TRAFFIC		LINE DIAGRAM	TRAFFIC			PAVEMENT DATA
FED. AID.	FUNCT. CLASS.	HWY. SYS.	HPMS SAMPLE	PRKG. REST.	COM/IND ACCESS		CONTROL	COM/IND ACCESS	PRKG. REST.	

SHA 51.3 - 8 Revised
4.83

RP2005004 0754

92-5 state
756

MARYLAND STATE HIGHWAY ADMINISTRATION

ROAD INVENTORY SHEET

Party Chief	GD	Road No.	RAMP 4
Recorder	JS	Road Name	NB RAMP 1 to EB MD 223
Assistant		County	PRINCE GEORGES
Map No./Dir.	611D / N	Date	3-22-93
State Coordinates	833-340	Sheet No.	1 OF 1

BB/AL
10-2-97
ST R.I.
A/T

SYSTEM				TRAFFIC		LINE DIAGRAM	TRAFFIC			PAVEMENT DATA
FED. AID.	FUNCT. CLASS.	HWY. SYS.	HPMS SAMPLE	PRKG. REST.	COM/IND. ACCESS		CONTROL	COM/IND. ACCESS	PRKG. REST.	

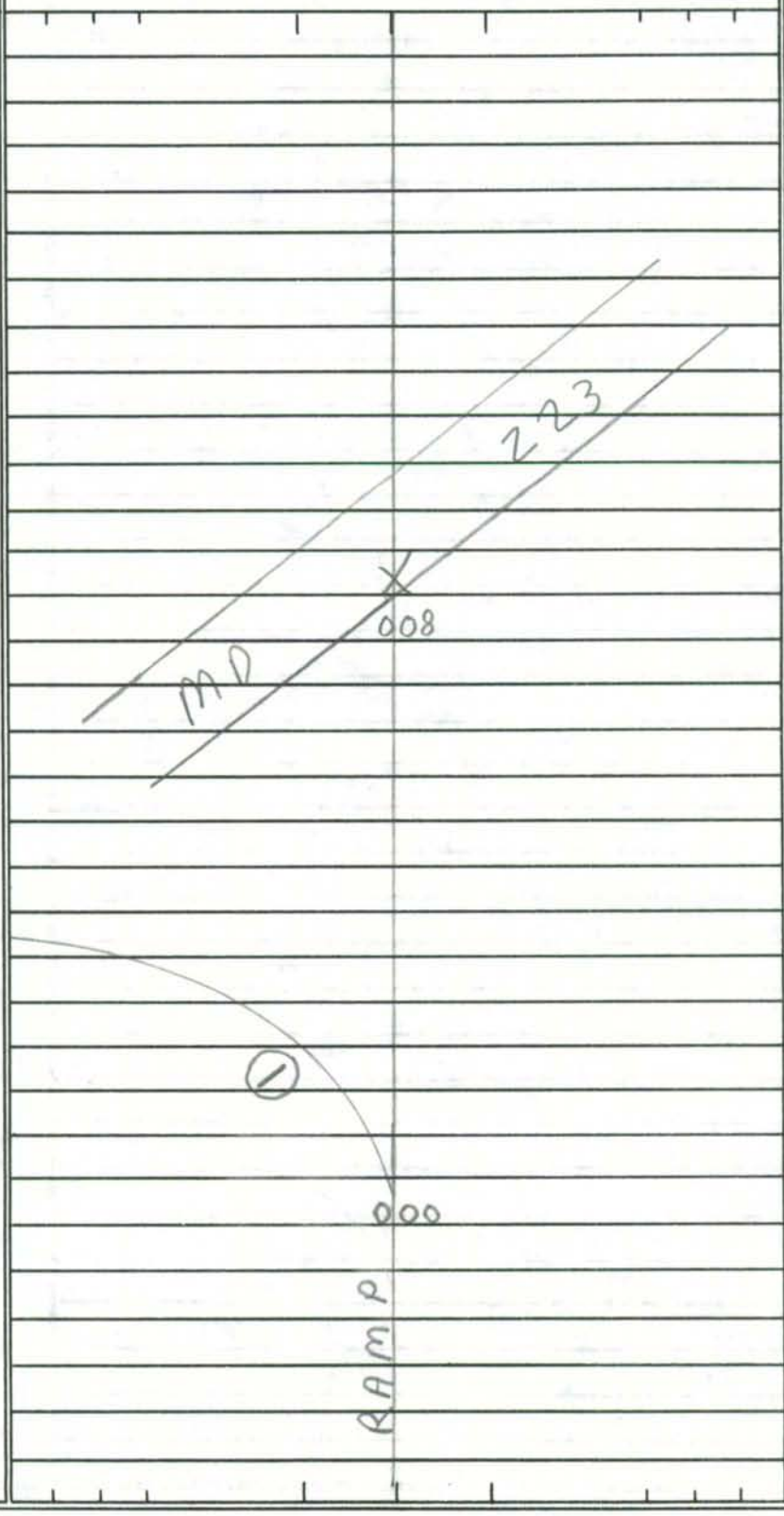

22'I
Jc-c
1mL

TRAFFIC CODES

TRAFFIC CONTROLS: STOP SIGN=S.S., TRAFFIC LIGHT=T.L., FLASHING RED BALL=F.R.

TRAFFIC CODES

PARKING RESTRICTIONS: A.M. PEAK, P.M. PEAK, A.M./P.M. PEAK, NO PARKING ANYTIME=N.P., COMM/IND. ACCESS=E

SYSTEM				TRAFFIC		LINE DIAGRAM	TRAFFIC			PAVEMENT DATA
FED. AID.	FUNCT. CLASS.	HWY. SYS.	HPMS SAMPLE	PRKG. REST.	COM/IND ACCESS		CONTROL	COM/IND ACCESS	PRKG. REST.	

SHA 51.3 - 8 Revised
4.83

MARYLAND STATE HIGHWAY ADMINISTRATION

RP2005005 0817
SR-01
5 14 01
GD/EF

92-5 state
821

ROAD INVENTORY SHEET

BB/AL
10-2-97
ST R.I.

Party Chief	GD	Road No.	RAMP 5
Recorder	JS	Road Name	SB MD 5 to EB MD 223
Assistant		County	PRINCE GEORGES
Map No./Dir.	G11D / S	Date	3-22-93
State Coordinates	833-340	Sheet No.	1 OF 2

TRAFFIC CODES
TRAFFIC CONTROLS: STOP SIGN=S.S., TRAFFIC LIGHT=T.L., FLASHING RED BALL=F.R.

TRAFFIC CODES
PARKING RESTRICTIONS: A.M. PEAK, P.M. PEAK, A.M./P.M. PEAK, NO PARKING ANYTIME=N.P., COMM/IND. ACCESS=E

SYSTEM				TRAFFIC		LINE DIAGRAM	TRAFFIC			PAVEMENT DATA
FED. AID.	FUNCT CLASS.	HWY. SYS.	HPMS SAMPLE	PRKG. REST.	COM/IND. ACCESS		CONTROL	COM/IND. ACCESS	PRKG. REST.	

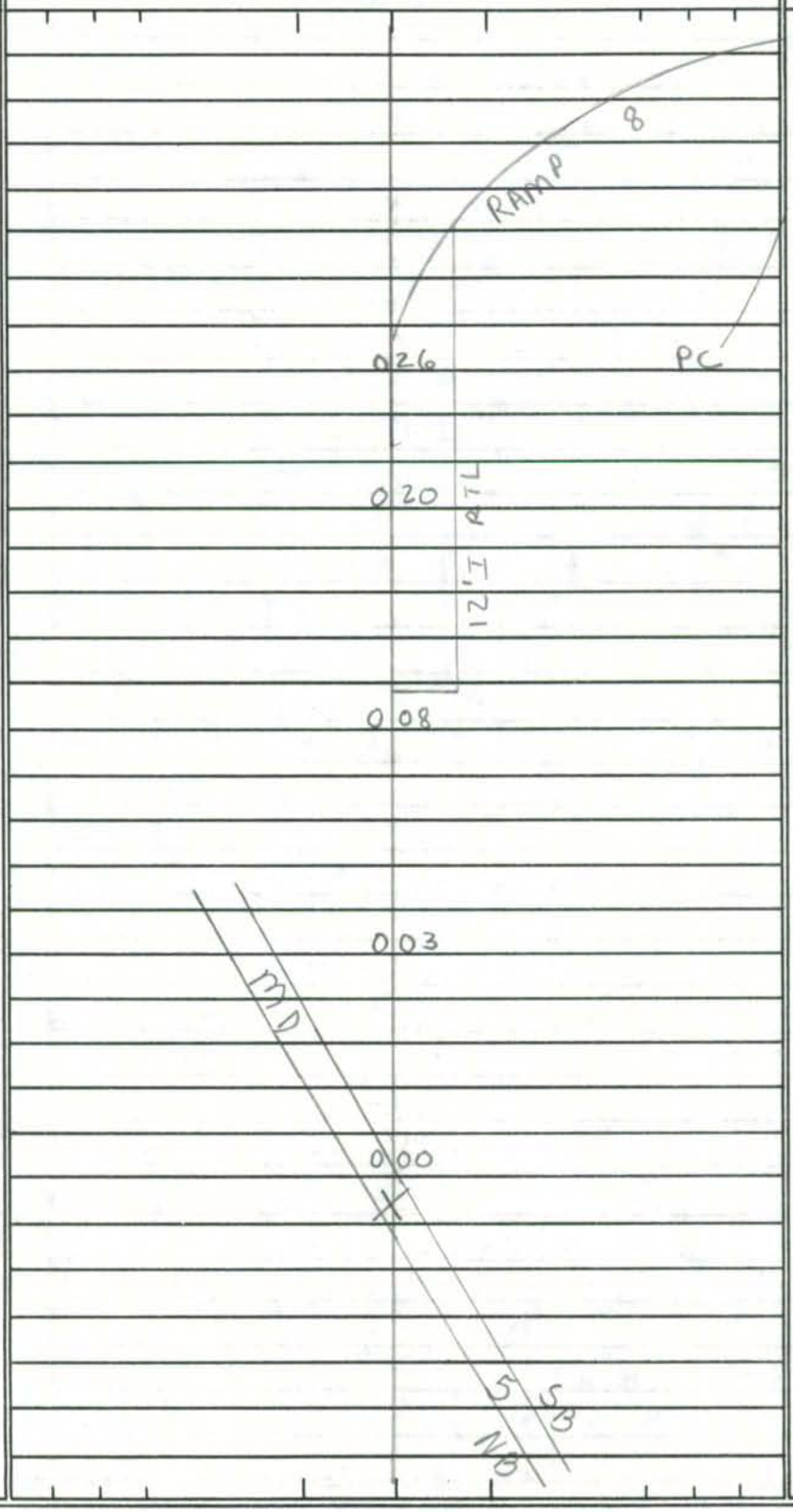

24'I
JC-C
2ML

24'I
JCRT
JWALL LT
1ML

22'I
JCRT
1ML

18'I
1ML

2.F2

SYSTEM				TRAFFIC		LINE DIAGRAM	TRAFFIC			PAVEMENT DATA
FED. AID.	FUNCT. CLASS.	HWY. SYS.	HPMS SAMPLE	PRKG. REST.	COM/IND ACCESS		CONTROL	COM/IND ACCESS	PRKG. REST.	

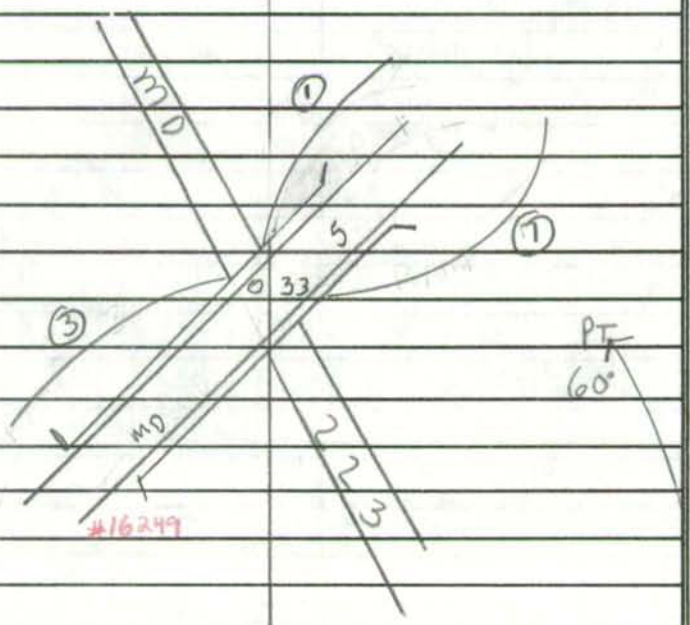

TL

24'I
Jc-c
2mL

SHA 51.3 - 8 Revised
4.83

MARYLAND STATE HIGHWAY ADMINISTRATION

RP2005006 0761

ROAD INVENTORY SHEET

92-5 state
75C

BB/AL
10-2-97
ST R.I.
A/T

Party Chief	GD	Road No.	RAMP G
Recorder	JS	Road Name	EB MD 223 to SB RAMP T
Assistant		County	PRINCE GEORGES
Map No./Dir.	61 D / E	Date	3-22-93
State Coordinates	833-340	Sheet No.	1 OF 1

TRAFFIC CODES
TRAFFIC CONTROLS: STOP SIGN=S.S., TRAFFIC LIGHT=T.L., FLASHING RED BALL=F.R.

TRAFFIC CODES
PARKING RESTRICTIONS: A.M. PEAK, P.M. PEAK, A.M./P.M. PEAK, NO PARKING ANYTIME=N.P., COMM/IND. ACCESS=E

SYSTEM				TRAFFIC		LINE DIAGRAM	TRAFFIC			PAVEMENT DATA
FED. AID.	FUNCT CLASS.	HWY. SYS.	HPMS SAMPLE	PRKG. REST.	COM/IND. ACCESS		CONTROL	COM/IND. ACCESS	PRKG. REST.	
						7				
						0/05				
						RAMP				
										14'I
										JCRT
						PT 003				1mL
										22'I
						60° MD				JC-C
										1mL
						PC 0.00				
						EB 223				

SYSTEM				TRAFFIC		LINE DIAGRAM	TRAFFIC			PAVEMENT DATA
FED. AID.	FUNCT. CLASS.	HWY. SYS.	HPMS SAMPLE	PRK.G. REST.	COM/IND ACCESS		CONTROL	COM/IND ACCESS	PRK.G. REST.	

SHA 51.3 - 8 Revised
4.83

MARYLAND STATE HIGHWAY ADMINISTRATION

RP2005007 0761
SR-01

ROAD INVENTORY SHEET

92-5state
756
BB/AL
10-2-97
ST R.I.
A/T

Party Chief: GD
Recorder: JS
Assistant:
Map No./Dir.: 61ID / S
State Coordinates: 833-340

Road No.: RAMP 7
Road Name: WB MD 223 to SB MD 5
County: PRINCE GEORGES
Date: 3-22-93
Sheet No.: 1 OF 2

TRAFFIC CODES
TRAFFIC CONTROLS: STOP SIGN=S.S., TRAFFIC LIGHT=T.L., FLASHING RED BALL=F.R.

TRAFFIC CODES
PARKING RESTRICTIONS: A.M. PEAK, P.M. PEAK, A.M./P.M. PEAK, NO PARKING ANYTIME=N.P., COMM/IND. ACCESS=E

SYSTEM: FED. AID.	SYSTEM: FUNCT CLASS.	SYSTEM: HWY. SYS.	SYSTEM: HPMS SAMPLE	TRAFFIC: PRKG. REST.	TRAFFIC: COM/IND. ACCESS	LINE DIAGRAM	TRAFFIC: CONTROL	TRAFFIC: COM/IND. ACCESS	TRAFFIC: PRKG. REST.	PAVEMENT DATA
										14'I
										12'I SHORT
										1ML
						0.23			X	
										24'I
										J c-c
										1ML
						0.13			X	
										24'I
										Jc-c
										2mL
						0.07			X	
										14'I
										JcLT
										1mL
						0.05			X	
										22'I
										Jc-c
										1mL
						0.00	TL			

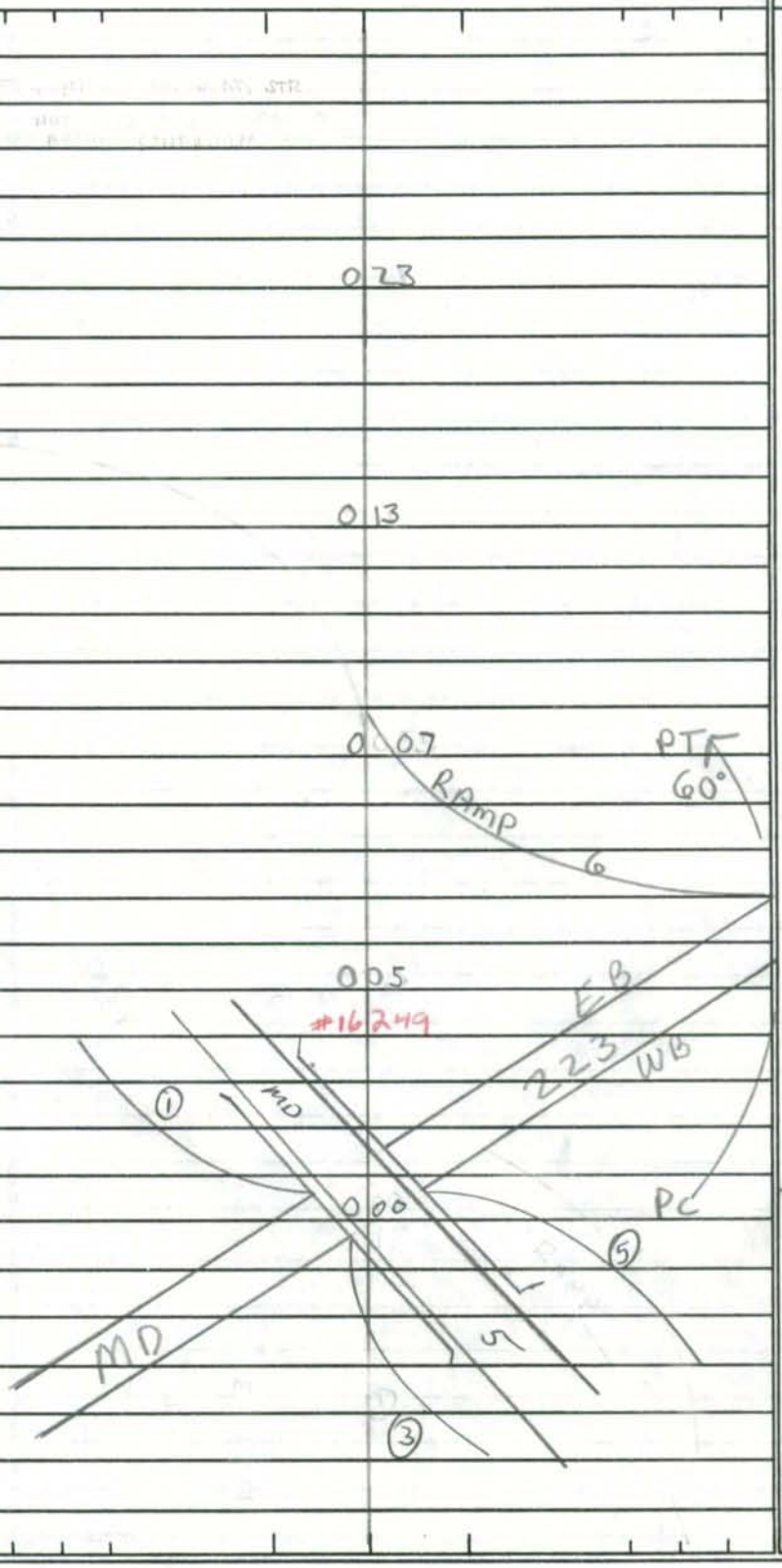

SYSTEM				TRAFFIC		LINE DIAGRAM	TRAFFIC			PAVEMENT DATA
FED. AID.	FUNCT. CLASS.	HWY. SYS.	HPMS SAMPLE	PRKG. REST.	COM/IND ACCESS		CONTROL	COM/IND ACCESS	PRKG. REST.	
						5				
						X				
						031				
						MD				
										14'I
										12'I SHD RT
										1mL

SHA 51.3 - 8 Revised
4.83

MARYLAND STATE HIGHWAY ADMINISTRATION

RP20050080817

SR-01
5-16-01
EDIEP

92-5 state
821

ROAD INVENTORY SHEET

Party Chief	GD	Road No.	RAMP 8
Recorder	JS	Road Name	SB RAMP 5 to WB MD 223
Assistant		County	PRINCE GEORGES
Map No./Dir.	G11D / S	Date	3-22-93
State Coordinates	833-340	Sheet No.	1 OF 1

BB/AL
10-2-97
ST R.I.
A/T

TRAFFIC CODES
TRAFFIC CONTROLS: STOP SIGN=S.S., TRAFFIC LIGHT=T.L., FLASHING RED BALL=F.R.

TRAFFIC CODES
PARKING RESTRICTIONS: A.M. PEAK, P.M. PEAK, A.M./P.M. PEAK, NO PARKING ANYTIME=N.P., COMM/IND. ACCESS=E

SYSTEM				TRAFFIC		LINE DIAGRAM	TRAFFIC			PAVEMENT DATA
FED. AID.	FUNCT CLASS.	HWY. SYS.	HPMS SAMPLE	PRKG. REST.	COM/IND. ACCESS		CONTROL	COM/IND. ACCESS	PRKG. REST.	

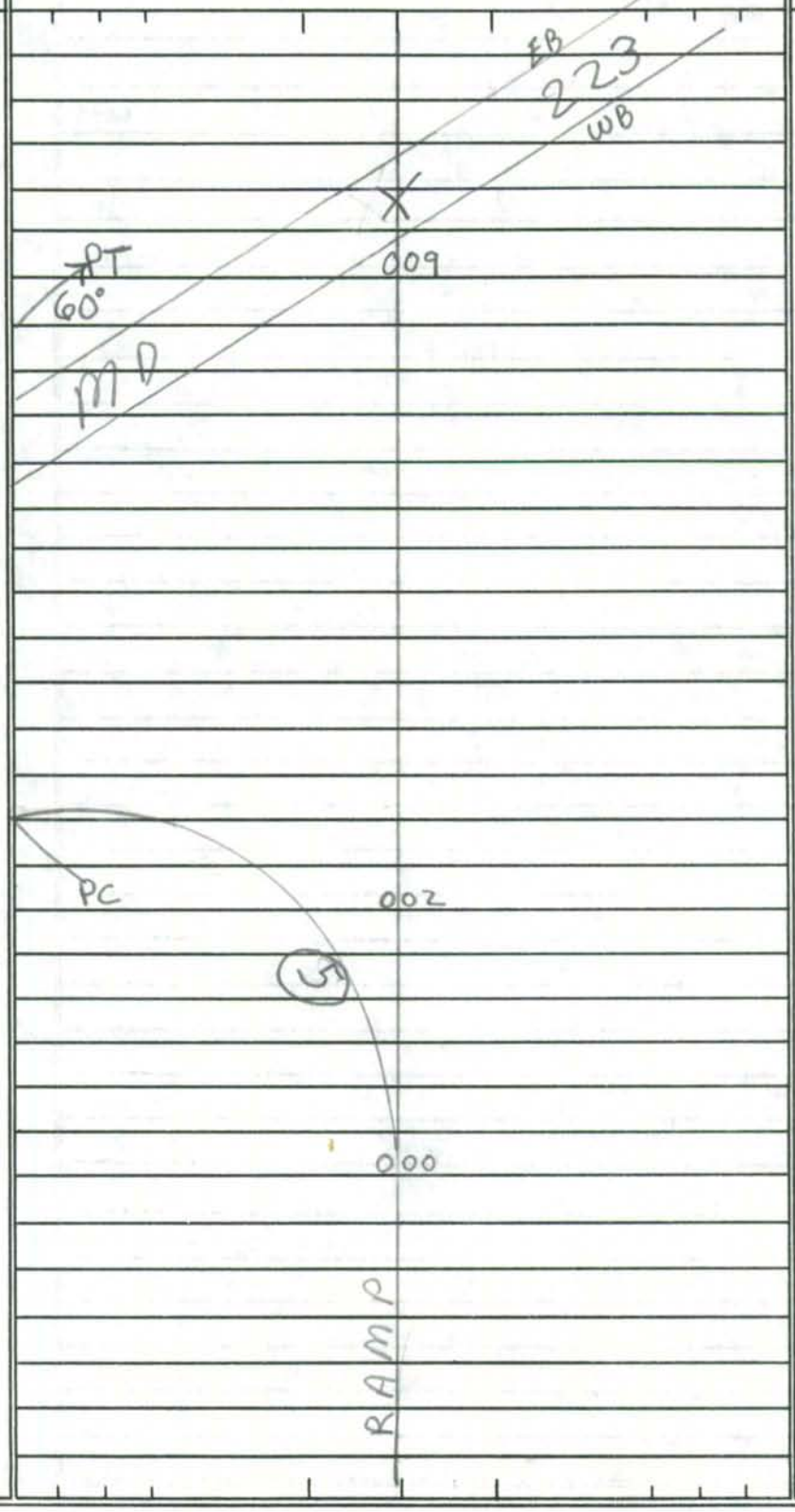

22' I
JCC
1mL

14' I
JCRT
1mL

SYSTEM				TRAFFIC		LINE DIAGRAM	TRAFFIC			PAVEMENT DATA
FED. AID.	FUNCT. CLASS.	HWY. SYS.	HPMS SAMPLE	PRK.G. REST.	COM/IND ACCESS		CONTROL	COM/IND ACCESS	PRK.G. REST.	

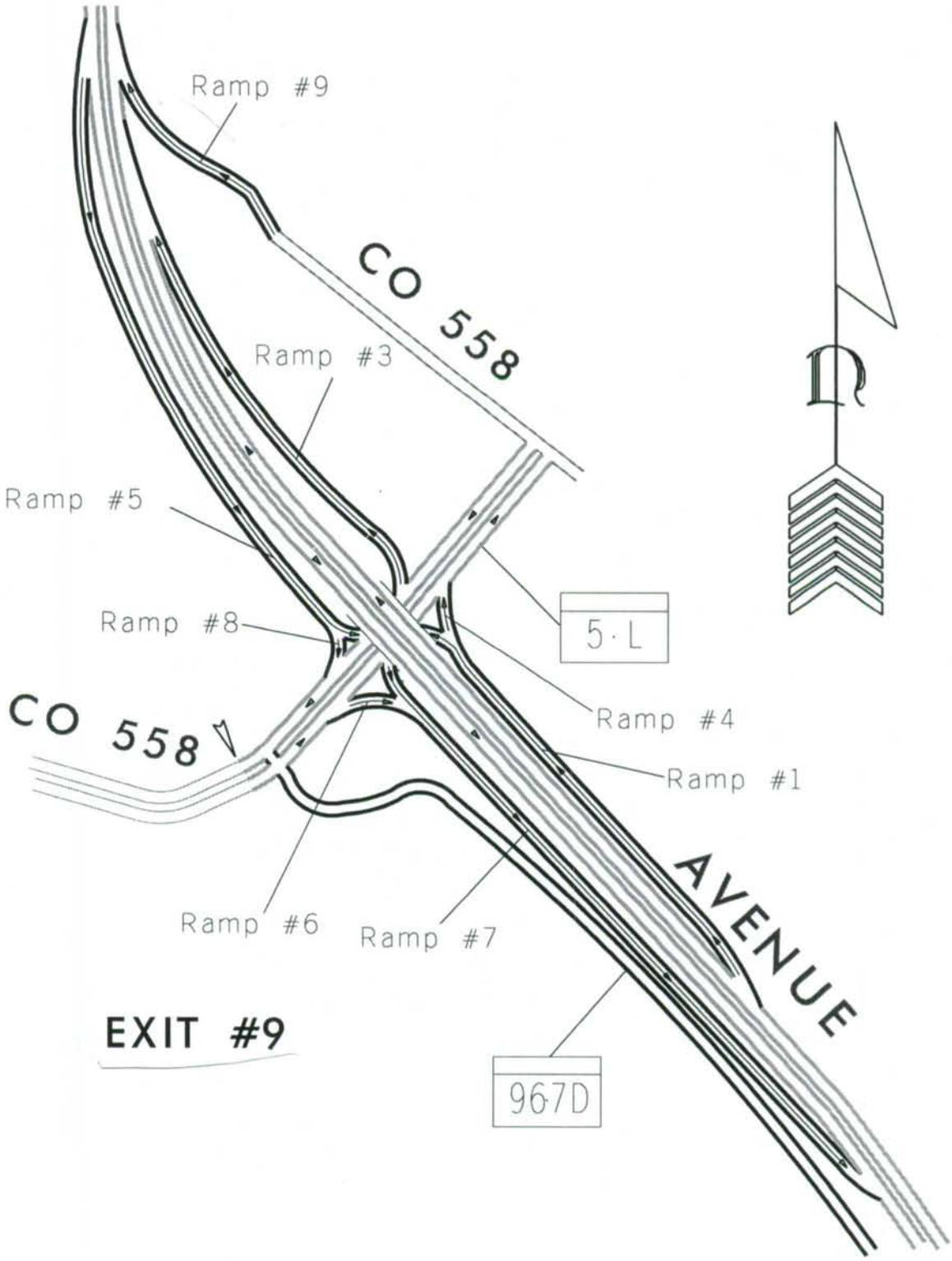

MD 5 Exit 9 @ MD 5-L Coventry Way

SHA 51.3 - 8 Revised 4.83

99-4 ST
GD-EF
2-16-00

SR-01
5-16-01
GD/EF

MARYLAND STATE HIGHWAY ADMINISTRATION

ROAD INVENTORY SHEET

Party Chief: G.D.
Recorder: E.F.
Assistant:
Map No./Dir.: G-11 D / N
State Coordinates: 230-347

Road No.: Ramp #1
Road Name: NB M5 to EB MD5L
County: PRINCE GEORGES
Date: 2-16-00
Sheet No. 1 OF 1

TRAFFIC CODES
TRAFFIC CONTROLS: STOP SIGN-SS, TRAFFIC LIGHT=T.L., FLASHING RED BALL=F.R.

TRAFFIC CODES
PARKING RESTRICTIONS: A.M. PEAK, P.M. PEAK, A.M./P.M. PEAK, NO PARKING ANYTIME=N.P., COMM/IND. ACCESS=E

SYSTEM: FUNCT CLASS	SYSTEM: HWY. SYS	SYSTEM: HPMS SAMPLE	TRAFFIC: PKG. REST.	TRAFFIC: COM/IND. ACCESS	LINE DIAGRAM	TRAFFIC: CONTROL	TRAFFIC: COM/IND. ACCESS	TRAFFIC: PKG. REST.	PAVEMENT DATA
					COVENTRY				
					MD 60				
					0.23	TL			24'I
					WAY				8'I SHD RT
					RAMP #4				Jc-c
					2525 5L				2ML
					0.21				
					45°				
					0.16				
									24'I
									Jw-w
					MD				2ML
					0.00				
					5				

COUNTY _____ ROAD NO. _____ PAGE ___ OF ___

SYSTEM				TRAFFIC		LINE DIAGRAM	TRAFFIC			PAVEMENT DATA
	FUNCT. CLASS	HWY SYS	HPMS SAMPLE	PRKG. REST.	COM/IND ACCESS		CONTROL	COM/IND ACCESS	PRKG. REST.	

SHA 51.3 - 8 Revised
4.83

99-4 ST
GD-EF
2-16-00

SR-01
5-16-01
GD/EF

MARYLAND STATE HIGHWAY ADMINISTRATION

ROAD INVENTORY SHEET

Party Chief: GD
Recorder: EF
Assistant:
Map No./Dir.: G-110 /E
State Coordinates: 830-347

Road No.: Ramp #3
Road Name: EB MD5L to NB MD5
County: Prince Georges
Date: 2-16-00
Sheet No. 1 OF 1

SYSTEM				TRAFFIC		LINE DIAGRAM	TRAFFIC			PAVEMENT DATA
	FUNCT CLASS	HWY. SYS	HPMS SAMPLE	PRKG. REST.	COM/IND. ACCESS		CONTROL	COM/IND. ACCESS	PRKG. REST.	
						5				
						024				
						MD				
						001				24'I
						400				JW-W
						WAY				IML
						2525 5L				
						000	TL			
						Coventry				
						CO				
						MD				

TRAFFIC CODES

TRAFFIC CONTROLS: STOP SIGN-SS, TRAFFIC LIGHT=T.L., FLASHING RED BALL=F.R.

TRAFFIC CODES

PARKING RESTRICTIONS: A.M. PEAK, P.M. PEAK, A.M./P.M. PEAK, NO PARKING ANYTIME=N.P., COMM/IND. ACCESS=E

COUNTY _____ ROAD NO. _____ PAGE ___ OF ___

SYSTEM				TRAFFIC		LINE DIAGRAM	TRAFFIC				PAVEMENT DATA
	FUNCT. CLASS	HWY SYS	HPMS SAMPLE	PREG. REST.	COM/IND ACCESS		COM/IND ACCESS	COM/IND ACCESS	PREG. REST.		

SHA 51.3 - 8 Revised
4.83

99-4 ST
GD-EF
2-16-00

SR-01
5-16-01
GD/EF

MARYLAND STATE HIGHWAY ADMINISTRATION

ROAD INVENTORY SHEET

Party Chief: GD
Recorder: EF
Assistant:
Map No./Dir.: G-11D / N
State Coordinates: 830-347

Road No.: Ramp # 4
Road Name: FR Ramp #1 to EB MD 5 L
County: Prince Georges
Date: 2-16-00
Sheet No.: 1 OF 1

TRAFFIC CODES
TRAFFIC CONTROLS: STOP SIGN-SS, TRAFFIC LIGHT=T.L., FLASHING RED BALL=F.R.

TRAFFIC CODES
PARKING RESTRICTIONS: A.M. PEAK, P.M. PEAK, A.M./P.M. PEAK, NO PARKING ANYTIME=N.P., COMM/IND. ACCESS=E

SYSTEM: FUNCT CLASS	SYSTEM: HWY. SYS.	SYSTEM: HPMS SAMPLE	TRAFFIC: PRKG. REST.	TRAFFIC: COM/IND. ACCESS	LINE DIAGRAM	TRAFFIC: CONTROL	TRAFFIC: COM/IND. ACCESS	TRAFFIC: PRKG. REST.	PAVEMENT DATA
					WAY				
					~~2525~~ 5 L	TL			
					0.02				
					Coventry				
					~~CO~~ MD				
					Ramp #				24'I
									JC-C
									1ML
					0.00				
					1				

COUNTY _____ ROAD NO. _____ PAGE ___ OF ___

SYSTEM				TRAFFIC		LINE DIAGRAM	TRAFFIC				PAVEMENT DATA
	FUNCT. CLASS	HWY SYS	HPMS SAMPLE	PKG. REST.	COM/IND ACCESS		CONTROL	COM/IND ACCESS	PKG. REST.		

SHA 51.3 - 8 Revised 4.83

99-4 ST
GD-EF
2-16-00

SR-01
5-16-01
GD/EF

MARYLAND STATE HIGHWAY ADMINISTRATION

ROAD INVENTORY SHEET

Party Chief: GD
Recorder: EF
Assistant:
Map No./Dir.: G-11D / S
State Coordinates: 830-347

Road No.: Ramp #5
Road Name: SB MD 5 to EB MD 5L
County: PRINCE GEORGES
Date: 2-16-00
Sheet No. 1 OF 1

TRAFFIC CODES
TRAFFIC CONTROLS: STOP SIGN-SS, TRAFFIC LIGHT=T.L., FLASHING RED BALL=F.R.

TRAFFIC CODES
PARKING RESTRICTIONS: A.M. PEAK, P.M. PEAK, A.M./P.M. PEAK, NO PARKING ANYTIME=N.P., COMM/IND. ACCESS=E

SYSTEM				TRAFFIC		LINE DIAGRAM	TRAFFIC			PAVEMENT DATA
	FUNCT CLASS	HWY. SYS	HPMS SAMPLE	PREG. REST.	COM/IND ACCESS		CONTROL	COM/IND ACCESS	PREG. REST.	
							TL			24'I
										8'I SHD RT
										J c-c
										2ML
										24'I
										J w-w
										2ML

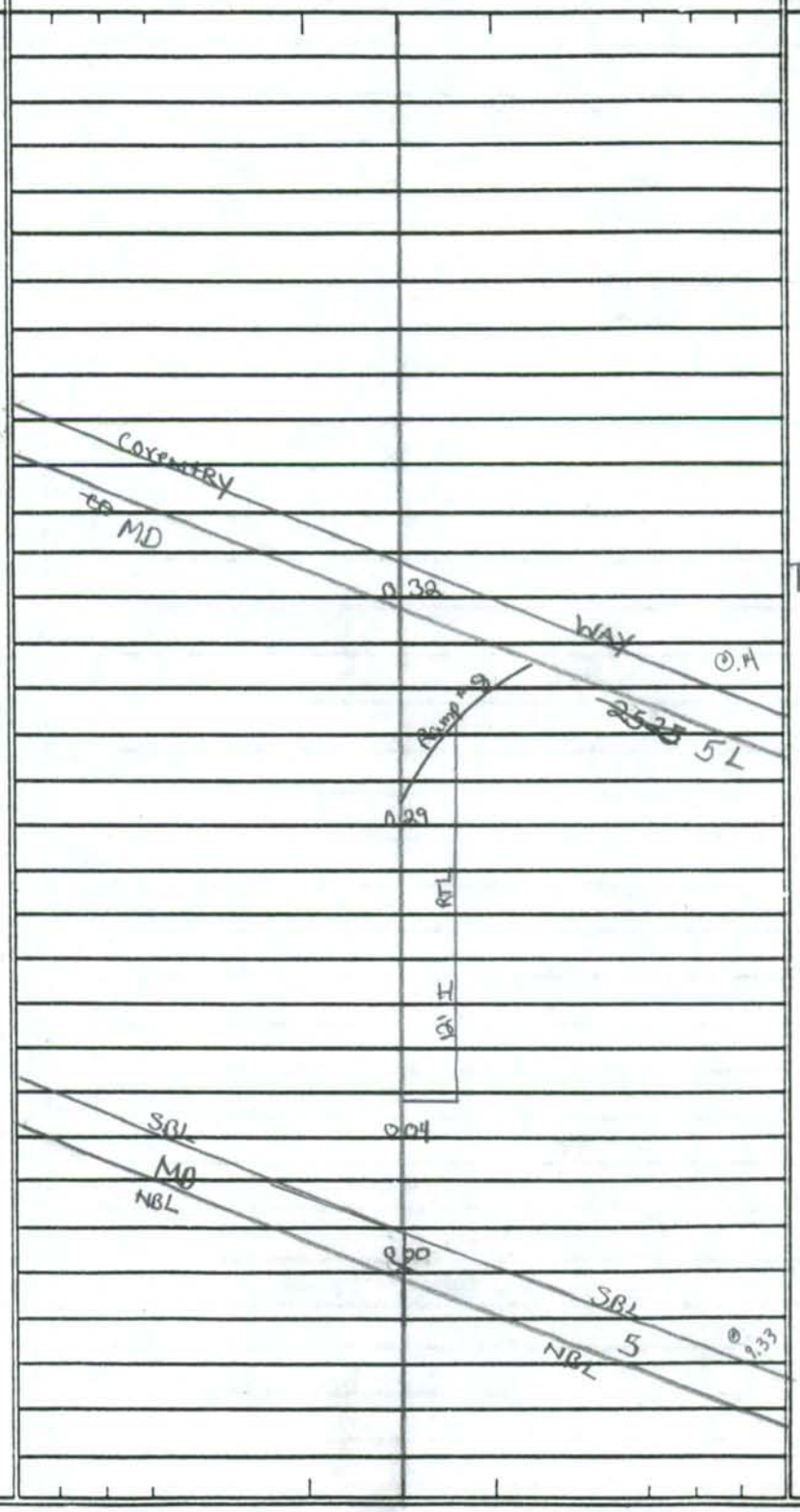

COUNTY _____ ROAD NO. _____ PAGE ___ OF ___

SYSTEM				TRAFFIC		LINE DIAGRAM	TRAFFIC			PAVEMENT DATA
	FUNCT. CLASS	HWY SYS	HPMS SAMPLE	PRKG. REST.	COM/IND ACCESS		CONTROL	COM/IND ACCESS	PRKG. REST.	

SHA 51.3 - 8 Revised
4.83

99-4ST
GD-EF
2-16-00

SR-01
5-16-01
GD/EF

MARYLAND STATE HIGHWAY ADMINISTRATION

ROAD INVENTORY SHEET

Party Chief: GD
Recorder: EF
Assistant:
Map No./Dir.: G-11D / E
State Coordinates: 830-347

Road No.: Ramp #6
Road Name: EB MD5L to Ramp #7
County: Prince Georges
Date: 2-16-00
Sheet No. 1 OF 1

SYSTEM				TRAFFIC		LINE DIAGRAM	TRAFFIC			PAVEMENT DATA
	FUNCT CLASS	HWY. SYS.	HPMS SAMPLE	PREG. REST.	COM/IND. ACCESS		CONTROL	COM/IND. ACCESS	PREG. REST.	
										24'I
										JC-C
										IML

TRAFFIC CODES

TRAFFIC CONTROLS: STOP SIGN-SS, TRAFFIC LIGHT=T.L., FLASHING RED BALL=F.R.

TRAFFIC CODES

PARKING RESTRICTIONS: A.M. PEAK, P.M. PEAK, A.M./P.M. PEAK, NO PARKING ANYTIME=N.P., COMM/IND. ACCESS=E

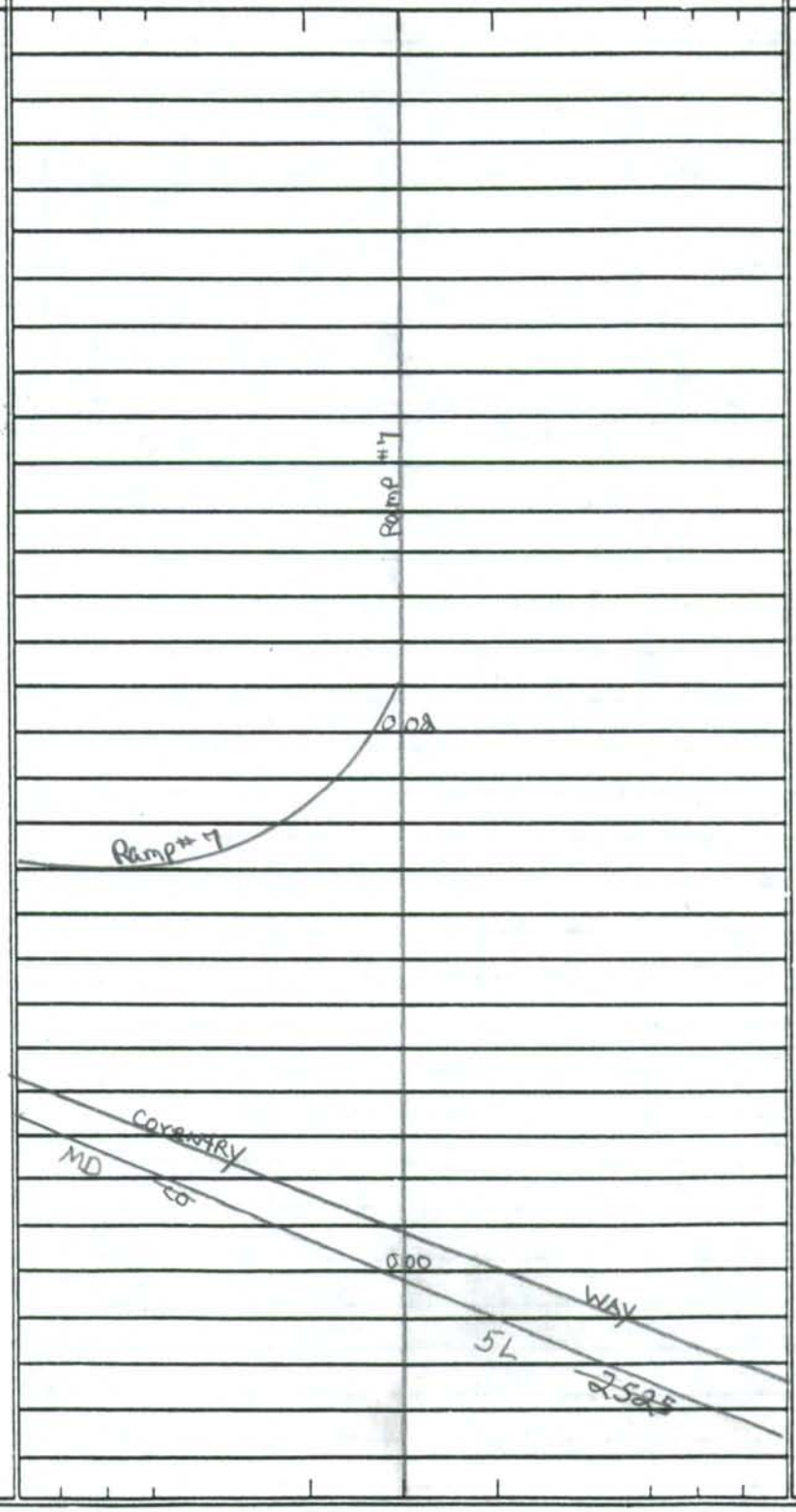

COUNTY _____ ROAD NO. _____ PAGE ___ OF ___

SYSTEM				TRAFFIC		LINE DIAGRAM	TRAFFIC				PAVEMENT DATA
	FUNCT. CLASS	HWY SYS	HPMS SAMPLE	PKG. REST.	COM/IND ACCESS		CONTROL	COM/IND ACCESS	PKG. REST.		

SHA 51.3 - 8 Revised 4.83

99-4 ST
GD-EF
2-16-00

SR-01
5-16-01
GD/EF

MARYLAND STATE HIGHWAY ADMINISTRATION

ROAD INVENTORY SHEET

Party Chief: GD
Recorder: EF
Assistant:
Map No./Dir.: G-11D / W
State Coordinates: 830-347

Road No.: Ramp #7
Road Name: WB fr MD 5L to SB MD 5
County: PRINCE GEORGES
Date: 2-16-00
Sheet No. 1 OF 1

TRAFFIC CODES
TRAFFIC CONTROLS: STOP SIGN-SS, TRAFFIC LIGHT=T.L., FLASHING RED BALL=F.R.

TRAFFIC CODES
PARKING RESTRICTIONS: A.M. PEAK, P.M. PEAK, A.M./P.M. PEAK, NO PARKING ANYTIME=N.P., COMM/IND. ACCESS=E

SYSTEM: FUNCT CLASS	SYSTEM: HWY. SYS.	SYSTEM: HPMS SAMPLE	TRAFFIC: PKG. REST.	TRAFFIC: COM/IND. ACCESS	LINE DIAGRAM	TRAFFIC: CONTROL	TRAFFIC: COM/IND. ACCESS	TRAFFIC: PKG. REST.	PAVEMENT DATA
					5				
					0.04				
					MD				
									24'I
									8'I SHD RT
									J-wall LT
									2ML
					0.02				
					0.01 Ramp #6 45°				24'I
									8'I SHD RT
					WAY				JC-C
									2ML
					COVENTRY 0.00 5L ~~2525~~ 0.4	TL			
					~~co~~ MD				

COUNTY _____ ROAD NO. _____ PAGE ___ OF ___

SYSTEM				TRAFFIC		LINE DIAGRAM	TRAFFIC			PAVEMENT DATA
	FUNCT. CLASS	HWY SYS	HPMS SAMPLE	PRKG. REST.	COM/IND ACCESS		CONTROL	COM/IND ACCESS	PRKG. REST.	

99-4ST
GD-EF
2-16-00

SR-01
S-16-01
GD/EF

SHA 51.3 - 8 Revised
4.83

MARYLAND STATE HIGHWAY ADMINISTRATION

ROAD INVENTORY SHEET

Party Chief: GD
Recorder: EF
Assistant:
Map No./Dir.: G-11D / S
State Coordinates: 830-347

Road No.: Ramp #8
Road Name: FR Ramp #5 to MD 5L
County: Prince Georges
Date: 2-16-00
Sheet No. 1 OF 1

SYSTEM				TRAFFIC		LINE DIAGRAM	TRAFFIC			PAVEMENT DATA
	FUNCT CLASS	HWY. SYS	HPMS SAMPLE	PKG. REST.	COM/IND. ACCESS		CONTROL	COM/IND. ACCESS	PKG. REST.	
						WAY				
						~~2525~~				
						5L	TL			
						002				
						COVENTRY				
						~~60~~ MD				
						Ramp				24'I
										Jc-c
										1ML
						#5				
						000				

TRAFFIC CODES

TRAFFIC CONTROLS: STOP SIGN-SS, TRAFFIC LIGHT=T.L., FLASHING RED BALL=F.R.

TRAFFIC CODES

PARKING RESTRICTIONS: A.M. PEAK, P.M. PEAK, A.M./P.M. PEAK, NO PARKING ANYTIME=N.P., COMM/IND. ACCESS=E

COUNTY _____ ROAD NO. _____ PAGE ___ OF ___

SYSTEM				TRAFFIC		LINE DIAGRAM	TRAFFIC				PAVEMENT DATA
	FUNCT. CLASS	HWY SYS	HPMS SAMPLE	PKG. REST.	COM/IND ACCESS		CONTROL	COM/IND ACCESS	PKG. REST.		

SHA 51.3 - 8 Revised
4.83

MARYLAND STATE HIGHWAY ADMINISTRATION

ROAD INVENTORY SHEET

SR-01
5-16-01
GD/EF

Party Chief: Office Inventory WS
Recorder:
Assistant:
Map No./Dir.: G-11 D / E
State Coordinates: 829 → 347

Road No.: RAMP #9
Road Name: FR E/B CO558 to N/B MD5
County: Prince Georges
Date: 3-29-00
Sheet No.: 1 OF 1

TRAFFIC CODES
TRAFFIC CONTROLS: STOP SIGN-SS, TRAFFIC LIGHT=T.L., FLASHING RED BALL=F.R.

TRAFFIC CODES
PARKING RESTRICTIONS: A.M. PEAK, P.M. PEAK, A.M./P.M. PEAK, NO PARKING ANYTIME=N.P., COMM/IND. ACCESS=E

SYSTEM				TRAFFIC		LINE DIAGRAM	TRAFFIC			PAVEMENT DATA
	FUNCT CLASS	HWY. SYS.	HPMS SAMPLE	PRKG. REST.	COM/IND ACCESS		CONTROL	COM/IND ACCESS	PRKG. REST.	

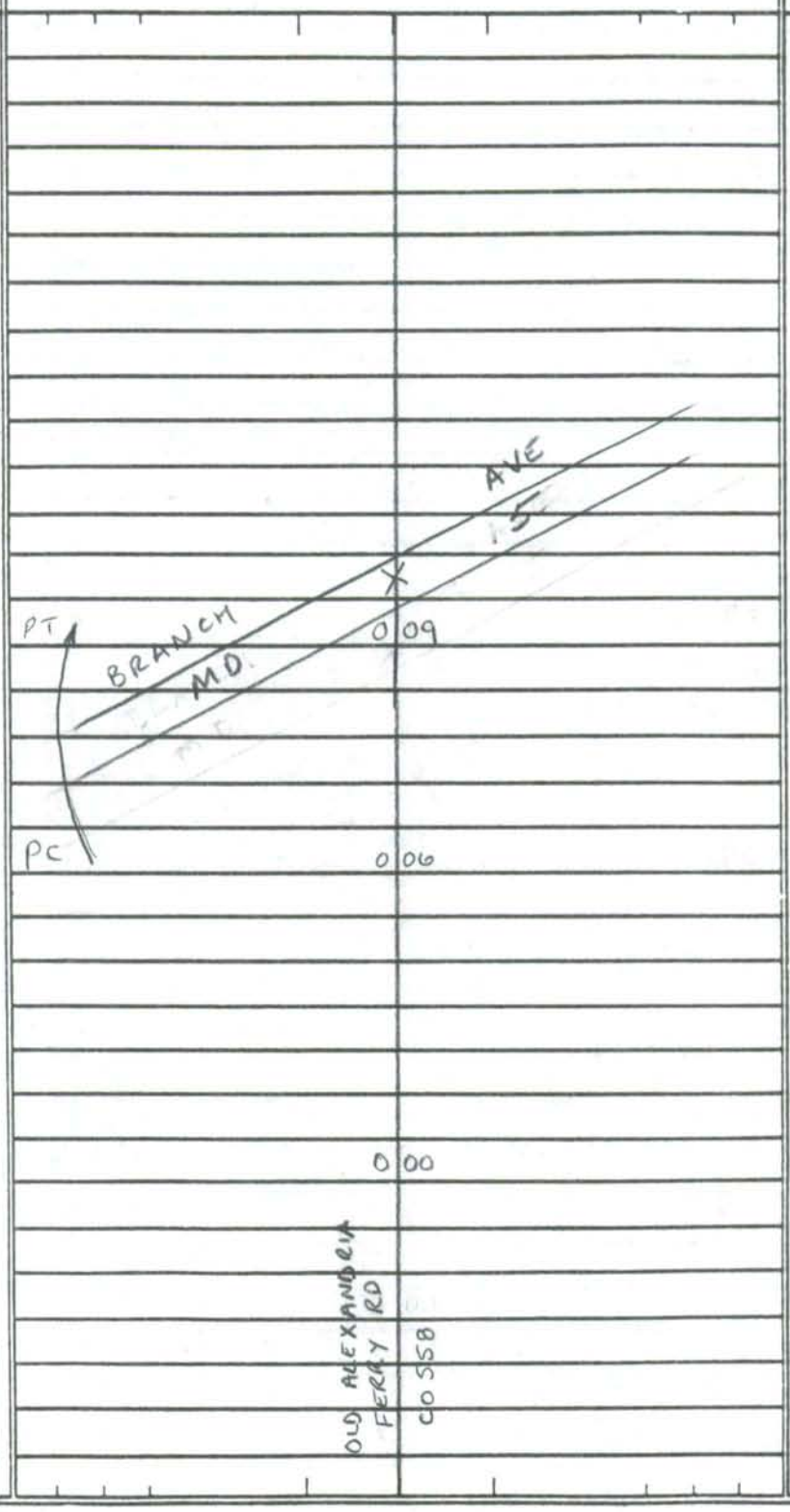

30' I
J-C-C
1mL

COUNTY _____ ROAD NO. _____ PAGE ___ OF ___

SYSTEM				TRAFFIC		LINE DIAGRAM	TRAFFIC				PAVEMENT DATA
	FUNCT CLASS	HWY SYS	HPMS SAMPLE	PKG REST	COM/IND ACCESS		CONTROL	COM/IND ACCESS	PKG. REST.		

MD 5 @ MD 337/C0126

GPS

MD 5 @ MD 337/CO 126

N

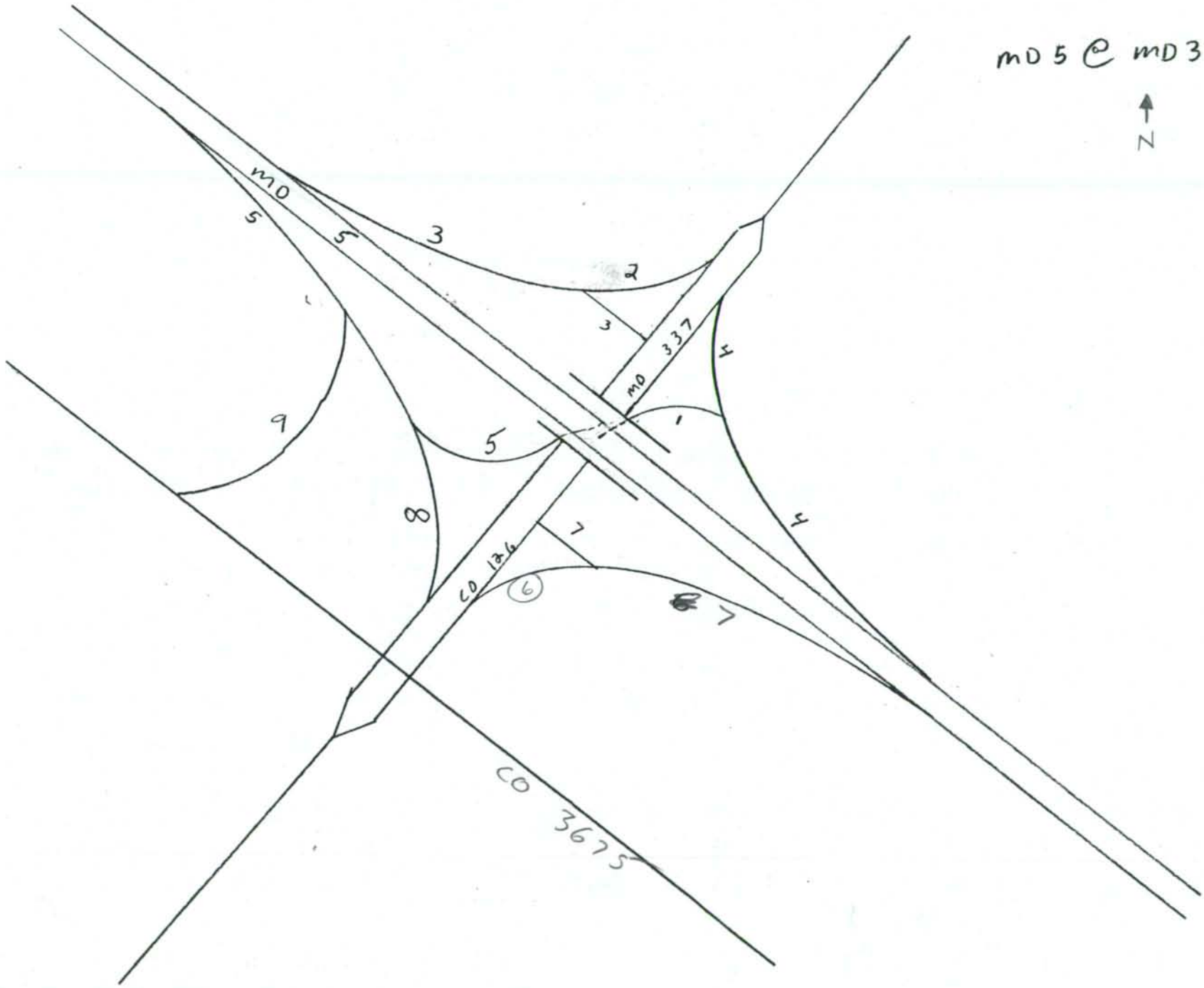

EXIT # 10

96.2 ST.

SHA 51.3 - 8 Revised 4.83

MARYLAND STATE HIGHWAY ADMINISTRATION

RP 20050011026

SR-01
5-16-01
GD/DF

ROAD INVENTORY SHEET

BB/PL
10-2-97
ST R.I.
A/T

Party Chief: BB
Recorder: MG
Assistant:
Map No./Dir.: /
State Coordinates:

Road No.: Ramp #1
Road Name: Fr. Ramp #4 to SB. Co 126
County: P.G.
Date: 3-27-97
Sheet No.: 1 OF 1

SYSTEM				TRAFFIC		LINE DIAGRAM	TRAFFIC			PAVEMENT DATA
	FUNCT CLASS	HWY SYS	HPMS SAMPLE	PREG. REST.	COM/IND. ACCESS		CONTROL	COM/IND. ACCESS	PREG. REST.	

TRAFFIC CODES
TRAFFIC CONTROLS: STOP SIGN-SS, TRAFFIC LIGHT=T.L., FLASHING RED BALL=F.R.

TRAFFIC CODES
PARKING RESTRICTIONS: A.M. PEAK, P.M. PEAK, A.M./P.M. PEAK, NO PARKING ANYTIME=N.P., COMM/IND. ACCESS=E

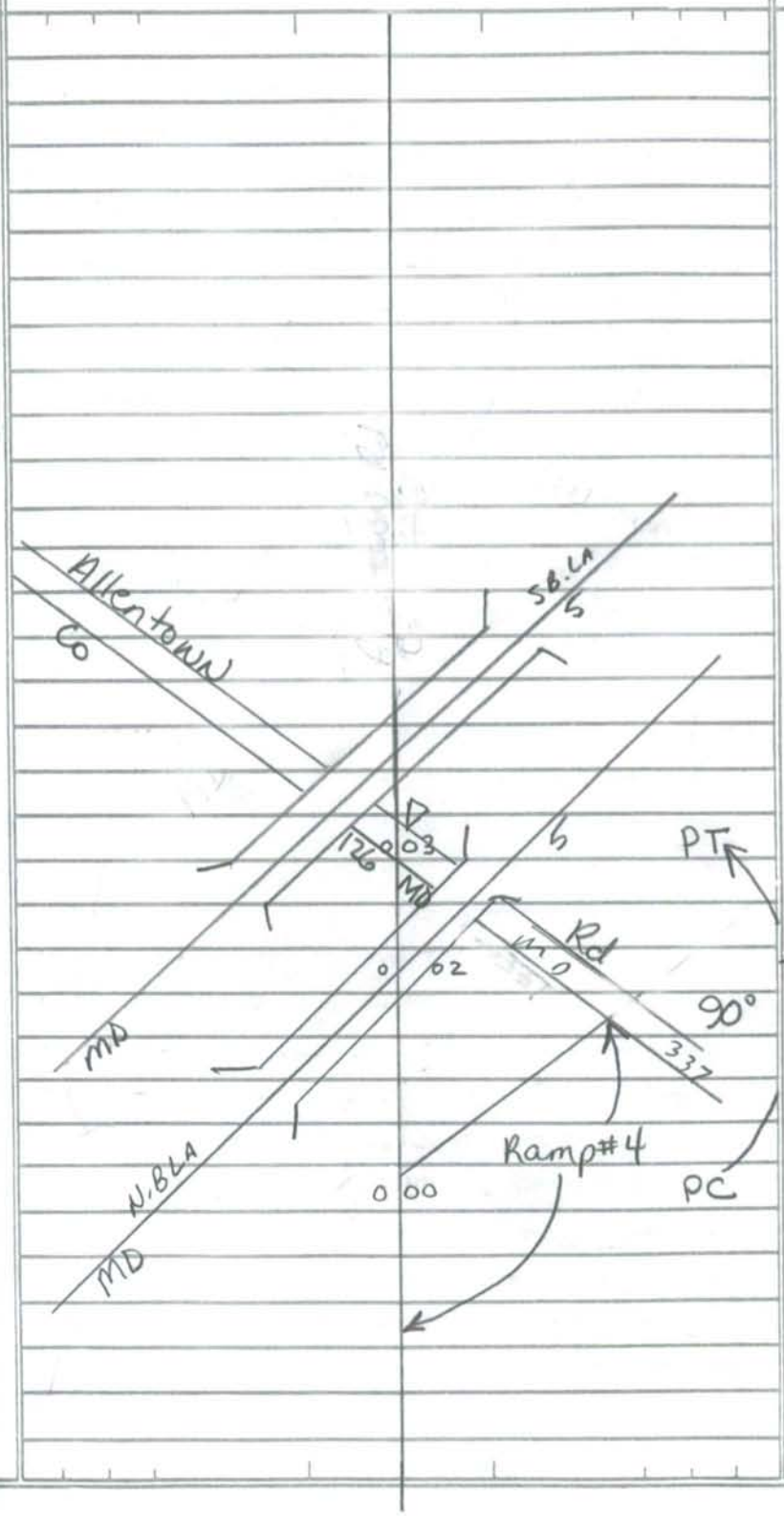

26'I
JC-C
2ML

COUNTY _____ ROAD NO. _____ PAGE ___ OF ___

SYSTEM				TRAFFIC		LINE DIAGRAM	TRAFFIC			PAVEMENT DATA
	FUNCT. CLASS	HWY SYS	HPMS SAMPLE	PRKG. REST.	COM/IND ACCESS		COMERCIAL	COM/IND ACCESS	PRKG. REST.	

96.25T

SHA 51.3 - 8 Revised 4.83

MARYLAND STATE HIGHWAY ADMINISTRATION

RP: 200500210.99

SR-01
5-16-01
GD/FF

ROAD INVENTORY SHEET

BB/AL
10-2-97
ST R.I.
A/T

Party Chief	BB	Road No.	Ramp # 2
Recorder	MG	Road Name	Fr WB MD 337 to Ramp # 3
Assistant		County	P.G
Map No./Dir.	/	Date	3-27-97
State Coordinates		Sheet No.	1 OF 1

TRAFFIC CODES

TRAFFIC CONTROLS: STOP SIGN-SS, TRAFFIC LIGHT=T.L., FLASHING RED BALL=F.R.

TRAFFIC CODES

PARKING RESTRICTIONS: A.M. PEAK, P.M. PEAK, A.M./P.M. PEAK, NO PARKING ANYTIME=N.P., COMM/IND. ACCESS=E

SYSTEM				TRAFFIC		LINE DIAGRAM	TRAFFIC			PAVEMENT DATA
	FUNCT CLASS	HWY. SYS.	HPMS SAMPLE	PRKG. REST.	COM/IND. ACCESS		CONTROL	COM/IND. ACCESS	PRKG. REST.	

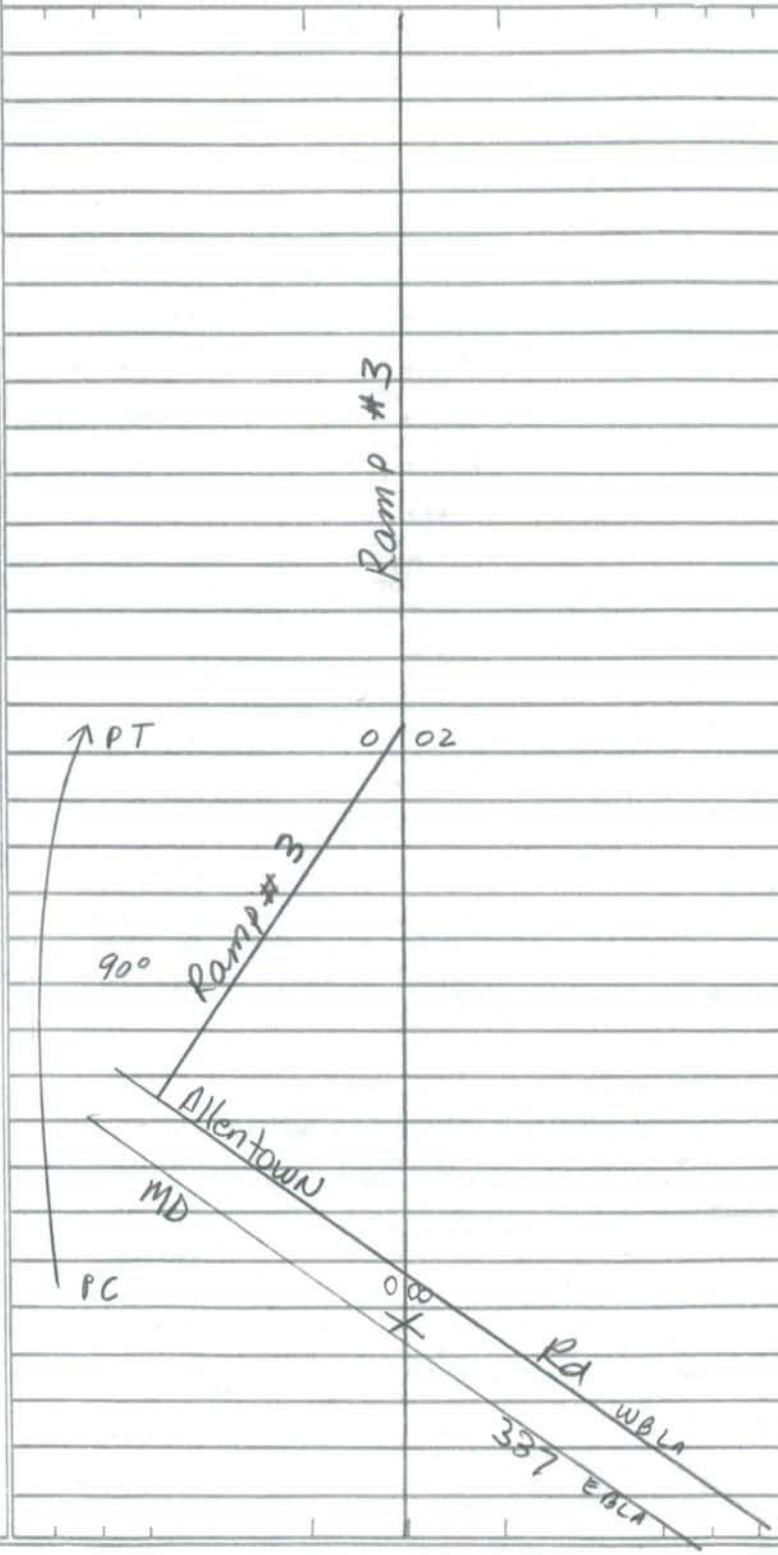

20'I
JC-C
1 ML

COUNTY _____ ROAD NO. _____ PAGE ___ OF ___

SYSTEM				TRAFFIC		LINE DIAGRAM	TRAFFIC			PAVEMENT DATA
	FUNCT. CLASS	HWY SYS	HPMS SAMPLE	PRKG REST.	COM/IND ACCESS		CONTROL	COM/IND ACCESS	PRKG. REST.	

SHA 51.3 - 8 Revised 4.83

MARYLAND STATE HIGHWAY ADMINISTRATION

SR-01
5-16-01
GD/EF

96-2 ST
RP20050031099

ROAD INVENTORY SHEET

Party Chief: BB
Recorder: MG
Assistant:
Map No./Dir.: 1
State Coordinates:

Road No.: Ramp #3
Road Name: Fr EB MD337 to NB MD5
County: P. G.
Date: 3-27-97
Sheet No.: 1 OF 1

BB/AL
10-2-97
ST R.I.

TRAFFIC CODES
TRAFFIC CONTROLS: STOP SIGN-SS, TRAFFIC LIGHT=T.L., FLASHING RED BALL=F.R.

TRAFFIC CODES
PARKING RESTRICTIONS: A.M. PEAK, P.M. PEAK, A.M./P.M. PEAK, NO PARKING ANYTIME=N.P., COMM/IND. ACCESS=E

SYSTEM				TRAFFIC		LINE DIAGRAM	TRAFFIC			PAVEMENT DATA
	FUNCT CLASS	HWY. SYS.	HPMS SAMPLE	PRKG. REST.	COM/IND. ACCESS		CONTROL	COM/IND. ACCESS	PRKG. REST.	
										26'I
										on taper to 16'I
										10'I SHD RT
										JC-RT
						0 20				1 ML
										26'I
										6'I SHD Lt
										JC-C
										1 ML
						0 09				
						0 03				
										33'I
										JC-C
										2 ML
						Allentown Rd				
						0 00	TL			
						MD 337				



COUNTY _____ ROAD NO. _____ PAGE ___ OF ___

SYSTEM				TRAFFIC		LINE DIAGRAM	TRAFFIC			PAVEMENT DATA
	FUNCT CLASS	HWY SYS	HPMS SAMPLE	PRKG. REST	COM/IND ACCESS		CONTROL	COM/IND ACCESS	PRKG. REST.	

SHA 51.3 - 8 Revised 4.83

SR-01
5-16-01
GDRF

96-2 ST

RP20050041026

MARYLAND STATE HIGHWAY ADMINISTRATION

ROAD INVENTORY SHEET

BB/AL
10-2-97
ST R.I.

Party Chief	BB	Road No.	Ramp #4
Recorder	MG	Road Name	Fr. NB MD 5 to E.B. MD 337
Assistant		County	P.G.
Map No./Dir.	1	Date	3-27-97
State Coordinates		Sheet No.	1 OF 1

TRAFFIC CODES

TRAFFIC CONTROLS: STOP SIGN-SS, TRAFFIC LIGHT=T.L., FLASHING RED BALL=F.R.

TRAFFIC CODES

PARKING RESTRICTIONS: A.M. PEAK, P.M. PEAK, A.M./P.M. PEAK, NO PARKING ANYTIME=N.P., COMM/IND. ACCESS=E

SYSTEM				TRAFFIC		LINE DIAGRAM	TRAFFIC			PAVEMENT DATA
	FUNCT CLASS	HWY. SYS.	HPMS SAMPLE	PRKG. REST.	COM/IND. ACCESS		CONTROL	COM/IND. ACCESS	PRKG. REST.	
										22'I
										JW-RT
										JC-LT
										1ML
										14'I
										2'I shd RT
										J W-RT
										1ML
										~~24'I~~
										~~J-wall to wall~~
										~~2ML~~
										~~26'I~~
										J-Wall to Wall
										3 ML
										6'I shd LT
										4'I shd RT
										16'I
										10'I SHD RT
										J-Wall RT
										1ML

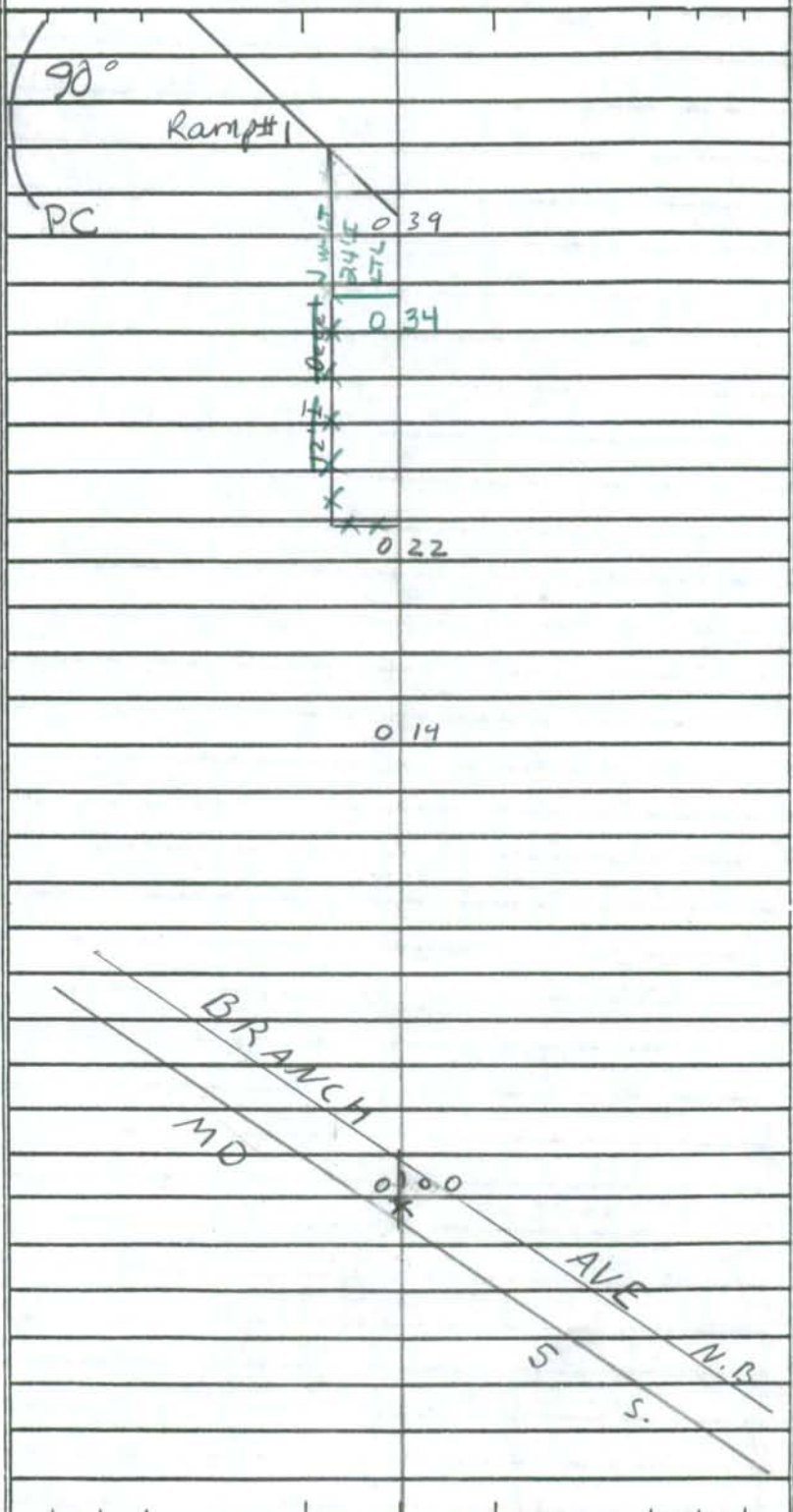

COUNTY P.G. ROAD NO. Ramp#4 PAGE 2 OF 2

SYSTEM				TRAFFIC		LINE DIAGRAM	TRAFFIC			PAVEMENT DATA
	FUNCT. CLASS	HWY SYS	HPMS SAMPLE	PRKG. REST.	COM/IND ACCESS		CONTROL	COM/IND ACCESS	PRKG. REST.	
										22'I
										JW-RT
										JC-LT
										IMC



SR-01
5-16-01
GOIEP

96-2 ST

RP20050051110

SHA 51.3 - 8 Revised
4.83

MARYLAND STATE HIGHWAY ADMINISTRATION

ROAD INVENTORY SHEET

Party Chief: BB
Recorder: MG
Assistant:
Map No./Dir.: 1
State Coordinates:

Road No.: Ramp #5
Road Name: Fr. S.B MD5 to E.B MD 337
County: P. G.
Date: 3-27-97
Sheet No.: 1 OF 1

BB/AL
10-2-97
ST R.I.

SYSTEM				TRAFFIC		LINE DIAGRAM	TRAFFIC			PAVEMENT DATA
FUNCT CLASS	HWY. SYS.	HPMS SAMPLE		PREG. REST.	COM/IND. ACCESS		CONTROL	COM/IND. ACCESS	PREG. REST.	
										26'I
										J" C-C
						Ramp #9 to Co 3675				2ML
						0 27			X	
										6'I Shd LT
										26'I
										~~33~~'I
										JC-C
										2ML
						0 12			X	
										26'I
										6' I SHD LT
										JC-RT
										2ML
						0 08			X	
						BRANCH				16'I
										10' I SHD RT
						MD				JC-RT
										1ML
						0 00			✓	
						AVE				
						S.B.				
						S				
						N.B.				

TRAFFIC CODES
TRAFFIC CONTROLS: STOP SIGN-SS, TRAFFIC LIGHT=T.L., FLASHING RED BALL=F.R.

TRAFFIC CODES
PARKING RESTRICTIONS: A.M. PEAK, P.M. PEAK, A.M./P.M. PEAK, NO PARKING ANYTIME=N.P., COMM/IND. ACCESS=E

COUNTY P. G. ROAD NO. Ramp #5 PAGE 2 OF 2

SYSTEM				TRAFFIC		LINE DIAGRAM	TRAFFIC				PAVEMENT DATA
	FUNCT. CLASS	HWY SYS	HPMS SAMPLE	PREG REST.	COM/IND ACCESS		S. OTHER	COM/IND ACCESS	PREG. REST.		

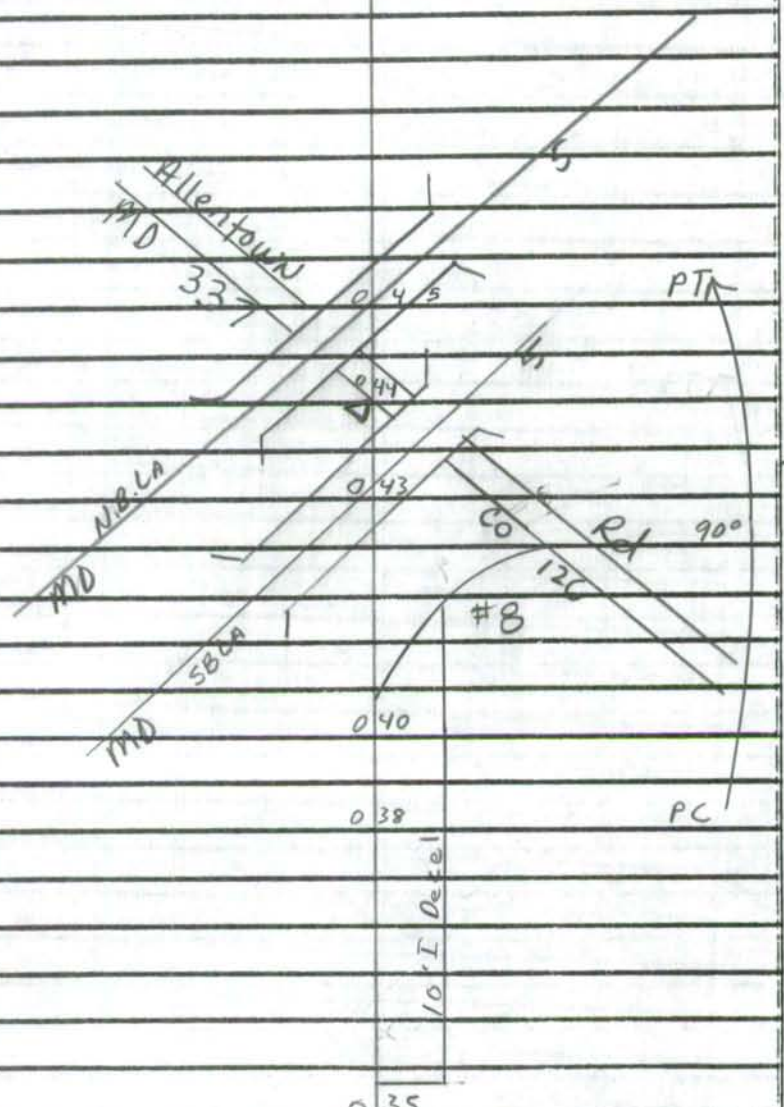

26' I
JC-C
2 ML

SR-01
5-4-01
GDEF

96-2 ST

RP 2005006 1027

SHA 51.3 - 8 Revised
4.83

MARYLAND STATE HIGHWAY ADMINISTRATION

ROAD INVENTORY SHEET

BB/AL
10-2-97
ST R.I.
A/T

Party Chief	BB	Road No.	Ramp #6
Recorder	MG	Road Name	Fr. EB Co 126 to Ramp #7
Assistant		County	P. G.
Map No./Dir.	1	Date	3-27-97
State Coordinates		Sheet No.	1 OF 1

TRAFFIC CODES
TRAFFIC CONTROLS: STOP SIGN-SS, TRAFFIC LIGHT=T.L., FLASHING RED BALL=F.R.

TRAFFIC CODES
PARKING RESTRICTIONS: A.M. PEAK, P.M. PEAK, A.M./P.M. PEAK, NO PARKING ANYTIME=N.P., COMM/IND. ACCESS=E

SYSTEM				TRAFFIC		LINE DIAGRAM	TRAFFIC			PAVEMENT DATA
	FUNCT CLASS	HWY. SYS.	HPMS SAMPLE	PRKG. REST.	COM/IND. ACCESS		CONTROL	COM/IND. ACCESS	PRKG. REST.	
						Ramp #7				
						PT 0/03				
						Ramp #7				
						90°				
						ALLENTOWN				20' I
						CO				JC-LT
										JC-Wall RT
										1 ML
						PC 0+00				
						RD				
						126				
						E.B				

COUNTY _____ ROAD NO. _____ PAGE ___ OF ___

SYSTEM				TRAFFIC		LINE DIAGRAM	TRAFFIC			PAVEMENT DATA
	FUNCT. CLASS	HWY SYS	NPMS SAMPLE	PRKG. REST.	COM/IND ACCESS		CONTROL	COM/IND ACCESS	PRKG. REST.	

SHA 51.3 - 8 Revised 4.83

SR-01 5-16-01 GD/RF

96-2 ST

RP20050071027

MARYLAND STATE HIGHWAY ADMINISTRATION

ROAD INVENTORY SHEET

BB/AL 10-2-97 ST R.I.

Party Chief	BB	Road No.	Ramp #7
Recorder	MG	Road Name	Fr. W.B Co. 126 to S.B. MD 5
Assistant		County	P. G.
Map No./Dir.	1	Date	3-27-97
State Coordinates		Sheet No.	1 OF 1

TRAFFIC CODES

TRAFFIC CONTROLS: STOP SIGN-SS, TRAFFIC LIGHT=T.L., FLASHING RED BALL=F.R.

TRAFFIC CODES

PARKING RESTRICTIONS: A.M. PEAK, P.M. PEAK, A.M./P.M. PEAK, NO PARKING ANYTIME=N.P., COMM/IND. ACCESS=E

SYSTEM				TRAFFIC		LINE DIAGRAM	TRAFFIC			PAVEMENT DATA
	FUNCT CLASS	HWY. SYS.	HPMS SAMPLE	PRKG. REST.	COM/IND. ACCESS		CONTROL	COM/IND. ACCESS	PRKG. REST.	
										24 I
										J W-RT
										6' I Shd RT 1 ML
										30' I on taper
										to ~~16~~ 24' I
										6' I Shd LT
										2' I SHD RT
										~~on taper to 12'~~
										J W-RT
										1 ML
										26' I
										6' I Shd LT
										~~33' I~~
										J-W/W
										2 ML
										2' I Shd RT
										33' I
										JC-C
										2 ML
							TL			

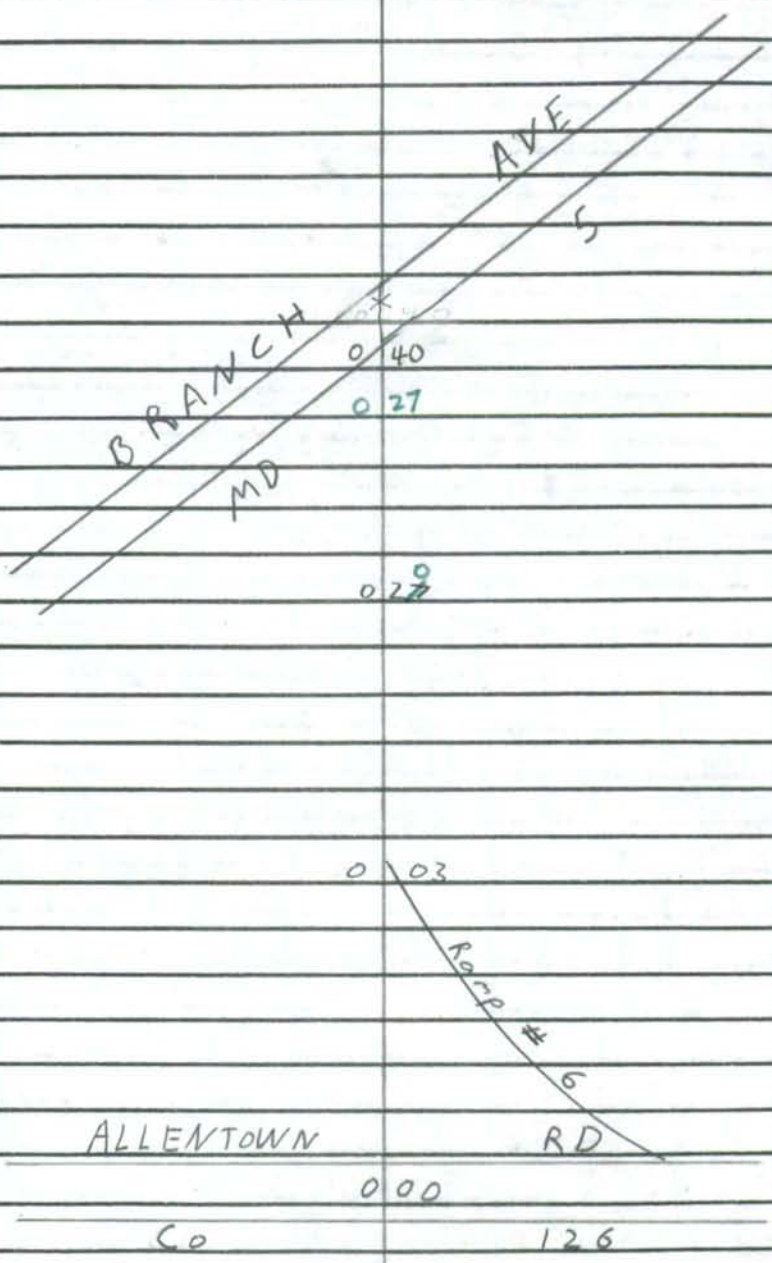

COUNTY _____ ROAD NO. _____ PAGE ___ OF ___

SYSTEM				TRAFFIC		LINE DIAGRAM	TRAFFIC			PAVEMENT DATA
	FUNCT. CLASS	HWY SYS	HPMS SAMPLE	PRKG. REST.	COM/IND ACCESS		CONTROL	COM/IND ACCESS	PRKG. REST.	

SHA 51.3 - 8 Revised
4.83

96-2 ST

RD20050081110

SR-01
5-16-01
GD/EA

BB/AL
10-2-97
ST R.I.
A/T

MARYLAND STATE HIGHWAY ADMINISTRATION

ROAD INVENTORY SHEET

Party Chief	BB	Road No.	Ramp #8
Recorder	MG	Road Name	Fr. Ramp #5 to W.B Co 126
Assistant		County	P. G.
Map No./Dir.	1	Date	3-26-97
State Coordinates		Sheet No.	1 OF 1

SYSTEM				TRAFFIC		LINE DIAGRAM	TRAFFIC			PAVEMENT DATA
	FUNCT CLASS	HWY. SYS.	HPMS SAMPLE	PRKG. REST.	COM/IND. ACCESS		CONTROL	COM/IND. ACCESS	PRKG. REST.	

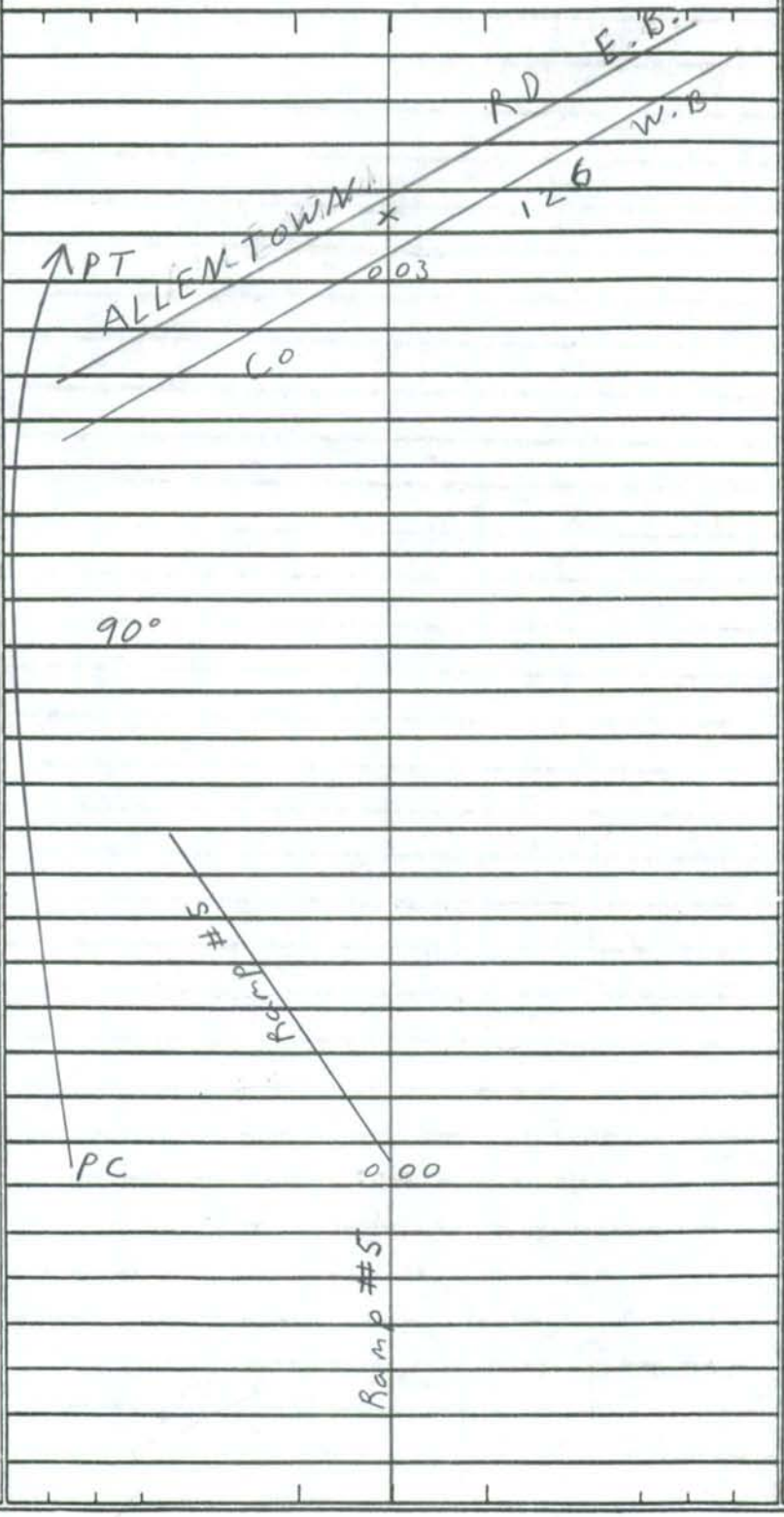

22' I
JC-C
1 ML

TRAFFIC CODES

TRAFFIC CONTROLS: STOP SIGN-SS, TRAFFIC LIGHT=T.L., FLASHING RED BALL=F.R.

TRAFFIC CODES

PARKING RESTRICTIONS: A.M. PEAK, P.M. PEAK, A.M./P.M. PEAK, NO PARKING ANYTIME=N.P., COMM/IND. ACCESS=E

COUNTY _____ ROAD NO. _____ PAGE ___ OF ___

SYSTEM				TRAFFIC		LINE DIAGRAM	TRAFFIC				PAVEMENT DATA
	FUNCT CLASS	HWY SYS	HPMS SAMPLE	PREG. REST.	COM/IND ACCESS		COM/IND ACCESS	PREG. REST.			

96-2 ST

SHA 51.3 - 8 Revised
4.83

MARYLAND STATE HIGHWAY ADMINISTRATION

RP20050091110

SR-01
5-16-01
GDIEP

ROAD INVENTORY SHEET

BB/AL
10-2-97
ST R.I.
A/T

Party Chief	BB	Road No.	Ramp #9
Recorder	MG	Road Name	Fr. Ramp #5 to Co 3675
Assistant		County	P. G.
Map No./Dir.	1	Date	3-27-97
State Coordinates		Sheet No.	1 OF 1

SYSTEM				TRAFFIC		LINE DIAGRAM	TRAFFIC			PAVEMENT DATA
	FUNCT CLASS	HWY. SYS.	HPMS SAMPLE	PRKG. REST.	COM/IND. ACCESS		CONTROL	COM/IND. ACCESS	PRKG. REST.	
						OLD BRANCH AVE				
						Co 012 3675	SS			
						PT 010				
										22'I
										JC-C
						900 007				2 ML
										22'I
										JC-C
										1 ML
						PC 003				
						Ramp #5				
										14'I
										JC-RT
										1 ML
						000				
						Ramp #5				

TRAFFIC CODES

TRAFFIC CONTROLS: STOP SIGN-SS, TRAFFIC LIGHT=T.L., FLASHING RED BALL=F.R.

TRAFFIC CODES

PARKING RESTRICTIONS: A.M. PEAK, P.M. PEAK, A.M./P.M. PEAK, NO PARKING ANYTIME=N.P., COMM/IND. ACCESS=E

COUNTY _____ ROAD NO. _____ PAGE ___ OF ___

SYSTEM				TRAFFIC		LINE DIAGRAM	TRAFFIC			PAVEMENT DATA
	FUNCT. CLASS	HWY SYS	NPMS SAMPLE	PRKG. REST	COM/IND ACCESS		CONTROL	COM/IND ACCESS	PRKG. REST.	

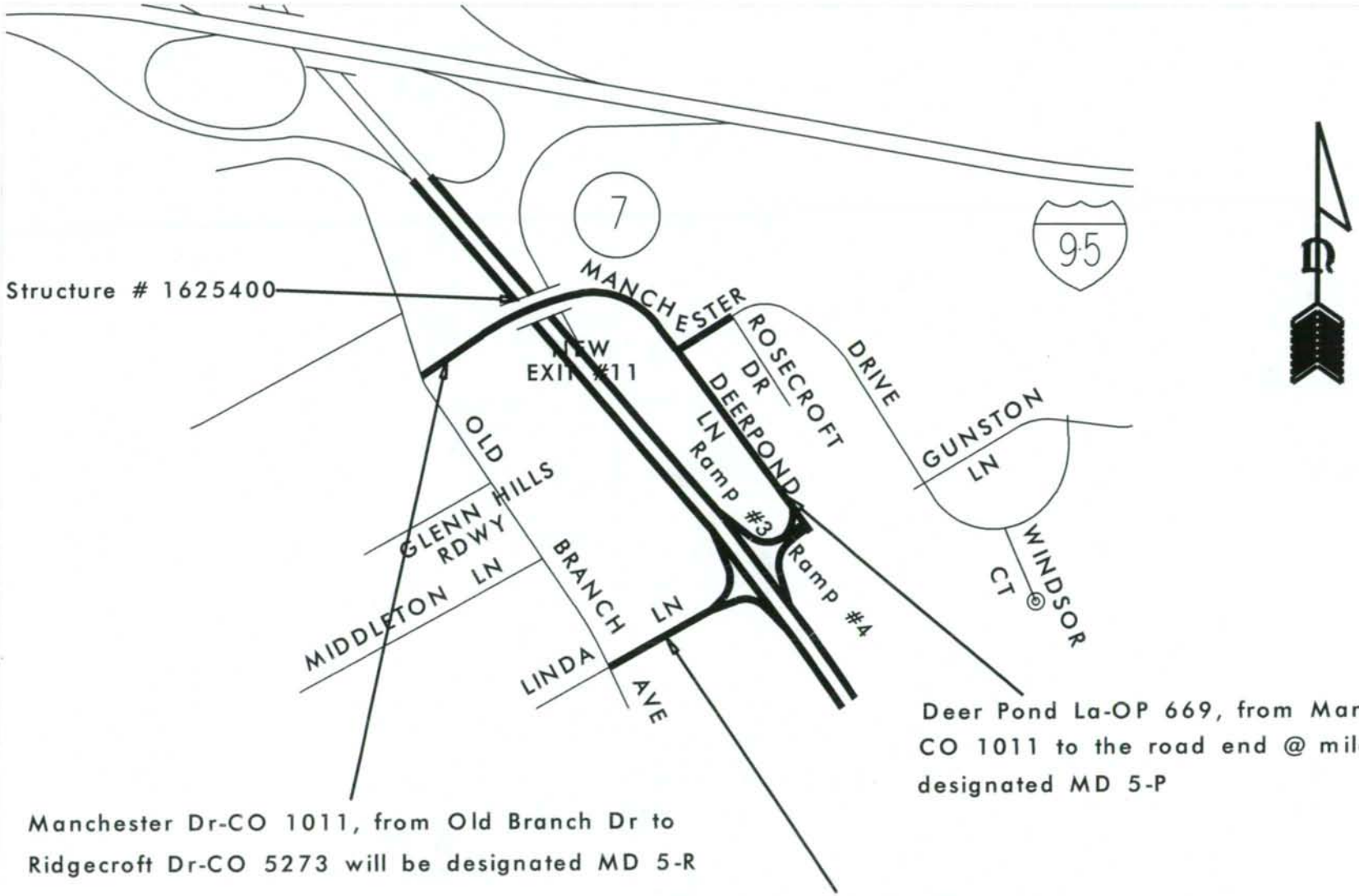

Deer Pond La-OP 669, from Manchester Dr CO 1011 to the road end @ mile post 0.20 will be designated MD 5-P

Manchester Dr-CO 1011, from Old Branch Dr to Ridgecroft Dr-CO 5273 will be designated MD 5-R

Linda La-CO 1031 from MD 5 to Branch Ave CO 3675, will be designated MD 5-Q.

...\16_limits_of_p-391-502-370.dgn 09/28/2001 12:52:22 PM

SHA 51.3 - 8 Revised
4.83

MARYLAND STATE HIGHWAY ADMINISTRATION

ROAD INVENTORY SHEET

EXIT #11

Party Chief: Office Inventory
Recorder: WS
Assistant:
Map No./Dir.: G 11 D / W
State Coordinates: 825-356

Road No.: RAMP #3
Road Name: RAMP #3 FR MD5P to MD5
County: PRINCE GEORGES
Date: 9-27-01
Sheet No. 1 OF 1

SYSTEM				TRAFFIC		LINE DIAGRAM	TRAFFIC			PAVEMENT DATA
FED. AID.	FUNCT. CLASS.	HWY. SYS.	HPMS SAMPLE	PRK.G. REST.	COM/IND. ACCESS		CONTROL	COM/IND. ACCESS	PRK.G. REST.	
						BRANCH AVE				
						MD 0 07 5				
						PT 0 05				
						85°				32'I
										JC-C
						PC 0 02 SPUR 26I 0.02 JC-C				1ML
						Deer Pond LA				
						MD 0 00 5P				

TRAFFIC CODES

TRAFFIC CONTROLS: STOP SIGN=SS, TRAFFIC LIGHT=T.L., FLASHING RED BALL=F.R.

TRAFFIC CODES

PARKING RESTRICTIONS: A.M. PEAK, P.M. PEAK, A.M./P.M. PEAK, NO PARKING ANYTIME=N.P., COMM/IND. ACCESS=E

SYSTEM				TRAFFIC		LINE DIAGRAM	TRAFFIC			PAVEMENT DATA
FED. AID.	FUNCT. CLASS.	HWY. SYS.	HPMS SAMPLE	PRKG. REST.	COM/IND ACCESS		CONTROL	COM/IND ACCESS	PRKG. REST.	

SHA 51.3 - 8 Revised
4.83

MARYLAND STATE HIGHWAY ADMINISTRATION

ROAD INVENTORY SHEET

EXIT #11

Party Chief: Office Inventory
Recorder: WS
Assistant:
Map No./Dir.: G11D / N
State Coordinates: 825-356

Road No.: RAMP #4
Road Name: RAMP #4 FR MD 5 TO MD 5P
County: PRINCE GEORGES
Date: 9-27-01
Sheet No. 1 OF 1

SYSTEM				TRAFFIC		LINE DIAGRAM	TRAFFIC			PAVEMENT DATA
FED. AID.	FUNCT. CLASS.	HWY. SYS.	HPMS SAMPLE	PRK.G. REST.	COM/IND. ACCESS		CONTROL	COM/IND. ACCESS	PRK.G. REST.	
						Deer Pond				
						MD 0 07 5P				
						PT 0 05				26'I
						85°				5C-C
										1ML
						PC 0 03				
						BRANCH				
						MD 0 00 AVE 5 (NBL)				

TRAFFIC CODES

TRAFFIC CONTROLS: STOP SIGN=S.S., TRAFFIC LIGHT=T.L., FLASHING RED BALL=F.R.

TRAFFIC CODES

PARKING RESTRICTIONS: A.M. PEAK, P.M. PEAK, A.M./P.M. PEAK, NO PARKING ANYTIME=N.P., COMM/IND. ACCESS=E

SYSTEM				TRAFFIC		LINE DIAGRAM	TRAFFIC			PAVEMENT DATA
FED. AID.	FUNCT. CLASS.	HWY. SYS.	HPMS SAMPLE	PRKG. REST.	COM/IND ACCESS		CONTROL	COM/IND ACCESS	PRKG. REST.	

MARYLAND STATE HIGHWAY ADMINISTRATION
ACCIDENT STUDIES DIVISION

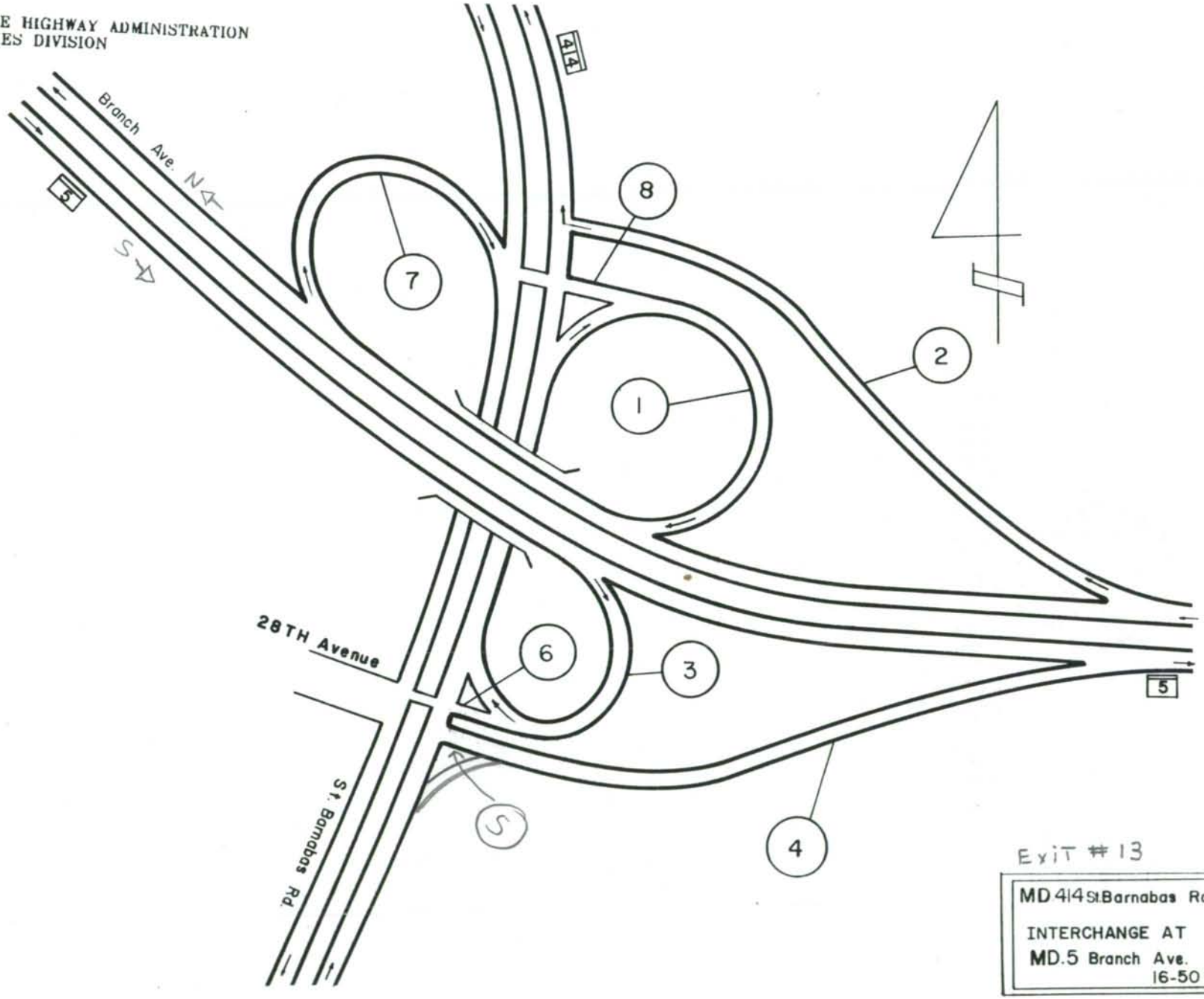

EXIT # 13

MD 414 St. Barnabas Rd.
INTERCHANGE AT
MD. 5 Branch Ave.
16-50

SHA 51.3 - 8 Revised
4.83

MARYLAND STATE HIGHWAY ADMINISTRATION

RP20050011344

1350

SR-01
S-16-01
GD/BF

ROAD INVENTORY SHEET

Party Chief	G. DAVIS	Road No.	RAMP 1
Recorder	G. WILLIAMS	Road Name	NB MD 414 TO WB MD 5
Assistant		County	PRINCE GEORES
Map No./Dir.	G-11B / NE	Date	7/16/93
State Coordinates	818-362	Sheet No.	1 OF 1

TRAFFIC CODES

TRAFFIC CONTROLS: STOP SIGN=SS, TRAFFIC LIGHT=T.L., FLASHING RED BALL=F.R.

TRAFFIC CODES

PARKING RESTRICTIONS: A.M. PEAK, P.M. PEAK, A.M./P.M. PEAK, NO PARKING ANYTIME=N.P., COMM/IND. ACCESS=E

SYSTEM				TRAFFIC		LINE DIAGRAM	TRAFFIC			PAVEMENT DATA
FED. AID.	FUNCT. CLASS.	HWY. SYS.	HPMS SAMPLE	PRKG. REST.	COM/IND. ACCESS		CONTROL	COM/IND. ACCESS	PRKG. REST.	

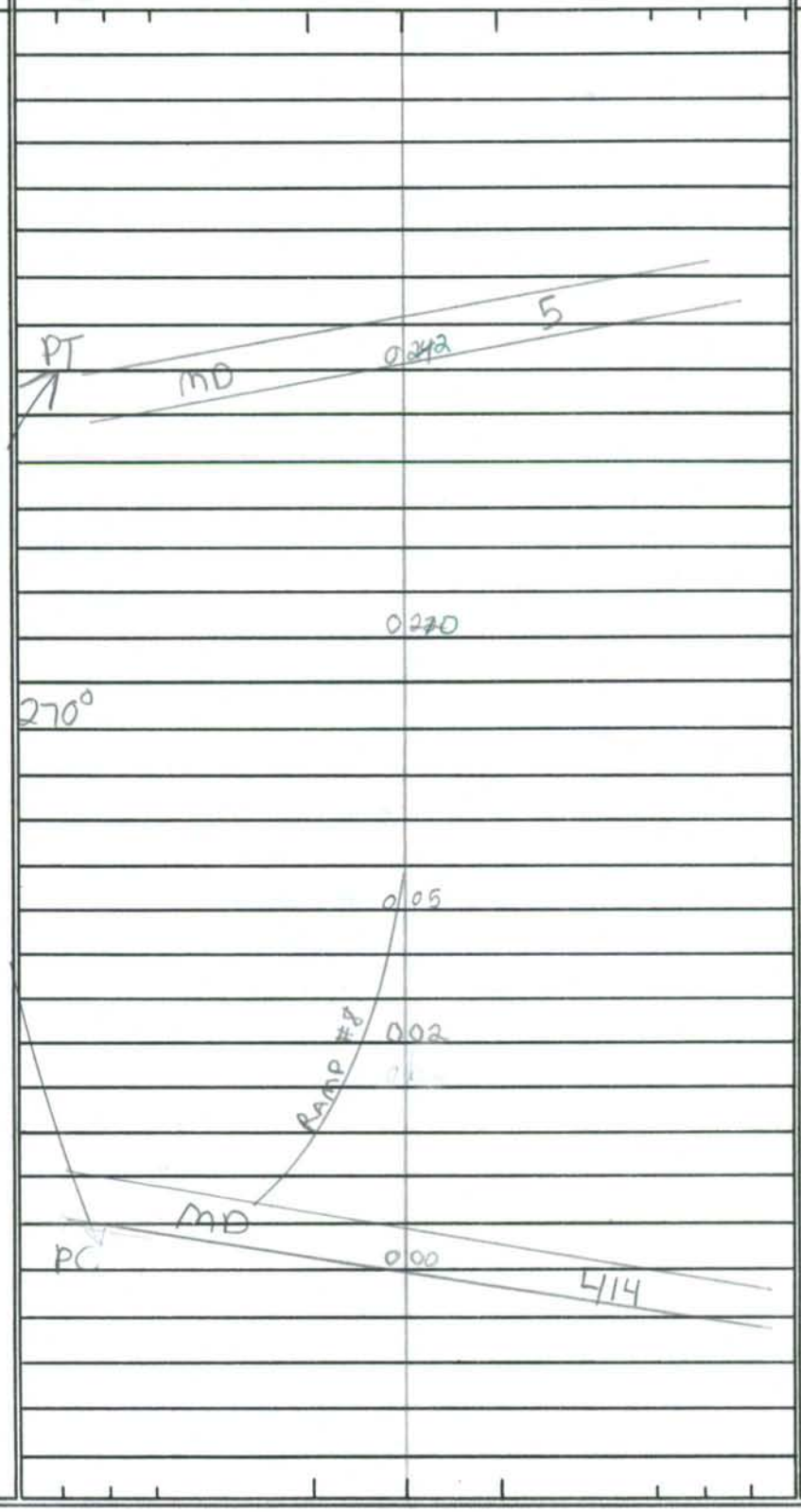

15'I
JCB-RT
1ML

24'I
JC-C
1ML

12'I
JCB-RT
1ML

SYSTEM				TRAFFIC		LINE DIAGRAM	TRAFFIC			PAVEMENT DATA
FED. AID.	FUNCT. CLASS.	HWY. SYS.	HPMS SAMPLE	PRK.G. REST.	COM/IND ACCESS		CONTROL	COM/IND ACCESS	PRK.G. REST.	

SHA 51.3 - 8 Revised
4.83

MARYLAND STATE HIGHWAY ADMINISTRATION

RP2005002 1319 SR-01 5-16-01
1324 GD/EF

ROAD INVENTORY SHEET

Party Chief: G. DAVIS
Recorder: G. WILLIAMS
Assistant:
Map No./Dir.: G-118 / W
State Coordinates: 818-362

Road No.: RAMP 2
Road Name: WB MD TO NB MD 414
County: PRINCE GEORGES
Date: 7/16/93
Sheet No. 1 OF 1

BB/AL 10-2-97 ST R.I.

TRAFFIC CODES
TRAFFIC CONTROLS: STOP SIGN=S.S., TRAFFIC LIGHT=T.L., FLASHING RED BALL=F.R.

TRAFFIC CODES
PARKING RESTRICTIONS: A.M. PEAK, P.M. PEAK, A.M./P.M. PEAK, NO PARKING ANYTIME=N.P., COMM/IND. ACCESS=E

SYSTEM: FED. AID.	SYSTEM: FUNCT. CLASS.	SYSTEM: HWY. SYS.	SYSTEM: HPMS SAMPLE	TRAFFIC: PRK.G. REST.	TRAFFIC: COM/IND. ACCESS	LINE DIAGRAM	TRAFFIC: CONTROL	TRAFFIC: COM/IND. ACCESS	TRAFFIC: PRK.G. REST.	PAVEMENT DATA
						414				
						PT MD 0.34				↑
										16'I
						70°				JGC
										1ML
						0.29				X
						PRC 0.26 PRC				
										16'I
						70°				10'GSHDRT
										JCB-LT
										1ML
						0.21 PC				X
										16'I
										10'GSHDRT
										1ML
						0.03				X
										16'I
										10'I shd RT
						MD 0.00				1ML
						X				
						5				

SYSTEM				TRAFFIC		LINE DIAGRAM	TRAFFIC			PAVEMENT DATA
FED. AID.	FUNCT. CLASS.	HWY. SYS.	HPMS SAMPLE	PRK.G. REST.	COM/IND ACCESS		CONTROL	COM/IND ACCESS	PRK.G. REST.	

SHA 51.3 - 8 Revised
4.83

MARYLAND STATE HIGHWAY ADMINISTRATION

RP2005003134 0
SR-01
S16-01
6DEC 1346

ROAD INVENTORY SHEET

Party Chief: G. DAVIS
Recorder: G. WILLIAMS
Assistant:
Map No./Dir.: G-11B / SE
State Coordinates: 818-362

Road No.: RAMP 3
Road Name: EB MD 5 TO NB MD 414
County: PRINCE GEORGES
Date: 7/16/93
Sheet No. 1 OF 1

BB/AL
10-2-97
ST R.I.

TRAFFIC CODES
TRAFFIC CONTROLS: STOP SIGN=S.S., TRAFFIC LIGHT=T.L., FLASHING RED BALL=F.R.

TRAFFIC CODES
PARKING RESTRICTIONS: A.M. PEAK, P.M. PEAK, A.M./P.M. PEAK, NO PARKING ANYTIME=N.P., COMM/IND. ACCESS=E

SYSTEM: FED. AID.	SYSTEM: FUNCT CLASS.	SYSTEM: HWY. SYS.	SYSTEM: HPMS SAMPLE	TRAFFIC: PRKG. REST.	TRAFFIC: COM/IND. ACCESS	LINE DIAGRAM	TRAFFIC: CONTROL	TRAFFIC: COM/IND. ACCESS	TRAFFIC: PRKG. REST.	PAVEMENT DATA
						414				
						X				
						PT MD 0|16				
						RAMP #6				
										16' I
										JC-C
										1ML
						270°				
						0|11			X	
										20' I
										JC-C
										1ML
						PC 0|02			X	
						3D				15' I
										JCB-RT
										1ML
						0|00				
						G				

SYSTEM				TRAFFIC		LINE DIAGRAM	TRAFFIC			PAVEMENT DATA
FED. AID.	FUNCT. CLASS.	HWY. SYS.	HPMS SAMPLE	PRK.G. REST.	COM/IND ACCESS		CONTROL	COM/IND ACCESS	PRK.G. REST.	

SHA 51.3 - 8 Revised
4.83

MARYLAND STATE HIGHWAY ADMINISTRATION

RP2005004132 4

SR-01
5-16-01
GD/EF
1J30

ROAD INVENTORY SHEET

BB/AL
10-2-97
ST R.I

Party Chief	G. Davis	Road No.	Ramp 4
Recorder	G. Williams	Road Name	NB MD 414 To EB MD 5
Assistant		County	Prince Georges
Map No./Dir.	G-11B / NE	Date	7/16/93
State Coordinates	818-362	Sheet No.	1 OF 1

TRAFFIC CODES
TRAFFIC CONTROLS: STOP SIGN=S.S., TRAFFIC LIGHT=T.L., FLASHING RED BALL=F.R.

TRAFFIC CODES
PARKING RESTRICTIONS: A.M. PEAK, P.M. PEAK, A.M./P.M. PEAK, NO PARKING ANYTIME=N.P., COMM/IND. ACCESS=E

SYSTEM: FED. AID.	SYSTEM: FUNCT. CLASS.	SYSTEM: HWY. SYS.	SYSTEM: HPMS SAMPLE	TRAFFIC: PRKG. REST.	TRAFFIC: COM/IND. ACCESS	LINE DIAGRAM	TRAFFIC: CONTROL	TRAFFIC: COM/IND. ACCESS	TRAFFIC: PRKG. REST.	PAVEMENT DATA
						MD 5				
						PT 0 ~~24~~ 23				15'I
						35°				10'G SHD RT
										1ML
						~~PT~~ 0 ~~17~~ 20				
						PC 0 17				
										24'I
										8'G SHD RT
										1ML
						0 08				
										27'I
										JC-C
										1ML
						PT 0 04				
										20'I
										JC-C
						90°				1ML
						0 02				
						Ramp #5				15'I
										J CB-RT
										1ML
						PC 0 00				
						MD 414				

SYSTEM				TRAFFIC		LINE DIAGRAM	TRAFFIC			PAVEMENT DATA
FED. AID.	FUNCT. CLASS.	HWY. SYS.	HPMS SAMPLE	PRKG. REST.	COM/IND ACCESS		CONTROL	COM/IND ACCESS	PRKG. REST.	

SHA 51.3 - 8 Revised
4.83

MARYLAND STATE HIGHWAY ADMINISTRATION

RP2005 0051324
SR-01
S-16-01
GD/CF
1330

ROAD INVENTORY SHEET

BB/AL
10-2-97
ST R.I.

Party Chief	G. Davis	Road No.	Ramp 5
Recorder	G. Williams	Road Name	NB MD 414 To Ramp 4
Assistant		County	Prince Georges
Map No./Dir.	G-11B / E	Date	7/16/93
State Coordinates	818-362	Sheet No.	1 OF 1

TRAFFIC CODES
TRAFFIC CONTROLS: STOP SIGN=S.S., TRAFFIC LIGHT=T.L., FLASHING RED BALL=F.R.

TRAFFIC CODES
PARKING RESTRICTIONS: A.M. PEAK, P.M. PEAK, A.M./P.M. PEAK, NO PARKING ANYTIME=N.P., COMM/IND. ACCESS=E

SYSTEM				TRAFFIC		LINE DIAGRAM	TRAFFIC			PAVEMENT DATA
FED. AID.	FUNCT CLASS.	HWY. SYS.	HPMS SAMPLE	PRKG. REST.	COM/IND. ACCESS		CONTROL	COM/IND. ACCESS	PRKG. REST.	

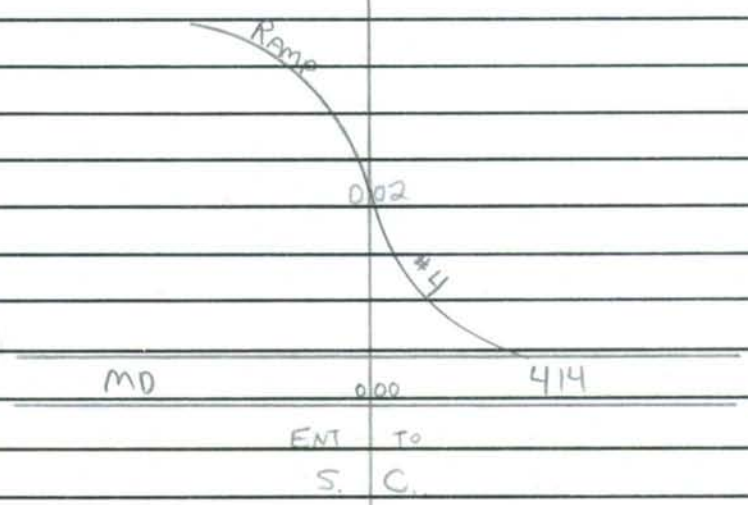

TL

25' I
JGC
1ML

SYSTEM				TRAFFIC		LINE DIAGRAM	TRAFFIC			PAVEMENT DATA
FED. AID.	FUNCT. CLASS.	HWY. SYS.	HPMS SAMPLE	PRKG. REST.	COM/IND ACCESS		CONTROL	COM/IND ACCESS	PRKG. REST.	

SHA 51.3 - 8 Revised
4.83

MARYLAND STATE HIGHWAY ADMINISTRATION

ROAD INVENTORY SHEET

RP20050061340
SR-01
S-16-01
GD/CF
1346

BB/AL
10-2-97
ST R.I.
A/T

Party Chief	G. DAVIS	Road No.	RAMP 6
Recorder	G. WILLIAMS	Road Name	RAMP 3 TO SB MD 414
Assistant		County	PRINCE GEORGES
Map No./Dir.	G-11B / W	Date	7/16/93
State Coordinates	818-362	Sheet No.	1 OF 1

TRAFFIC CODES
TRAFFIC CONTROLS: STOP SIGN=S.S., TRAFFIC LIGHT=T.L., FLASHING RED BALL=F.R.

TRAFFIC CODES
PARKING RESTRICTIONS: A.M. PEAK, P.M. PEAK, A.M./P.M. PEAK, NO PARKING ANYTIME=N.P., COMM/IND. ACCESS=E

SYSTEM				TRAFFIC		LINE DIAGRAM	TRAFFIC			PAVEMENT DATA
FED. AID.	FUNCT. CLASS.	HWY. SYS.	HPMS SAMPLE	PRKG. REST.	COM/IND. ACCESS		CONTROL	COM/IND. ACCESS	PRKG. REST.	



TL

25'I
JC-C
2ML

SYSTEM				TRAFFIC		LINE DIAGRAM	TRAFFIC			PAVEMENT DATA
FED. AID.	FUNCT. CLASS.	HWY. SYS.	HPMS SAMPLE	PRKG. REST.	COM/IND ACCESS		CONTROL	COM/IND ACCESS	PRKG. REST.	

SHA 51.3 - 8 Revised
4.83

MARYLAND STATE HIGHWAY ADMINISTRATION

RP7005 0071357
SA-01
5-16-01
GOLDF 1363

ROAD INVENTORY SHEET

Party Chief: G. DAVIS
Recorder: G. WILLIAMS
Assistant:
Map No./Dir.: G-11B / NW
State Coordinates: 818-362

Road No.: RAMP 7
Road Name: WB MD 5 TO SB MD 414
County: PRINCE GEORGES
Date: 7/16/93
Sheet No. 1 OF 1

BB/AL
10-2-97
ST R.I.

TRAFFIC CODES
TRAFFIC CONTROLS: STOP SIGN=SS, TRAFFIC LIGHT=T.L., FLASHING RED BALL=F.R.

TRAFFIC CODES
PARKING RESTRICTIONS: A.M. PEAK, P.M. PEAK, A.M./P.M. PEAK, NO PARKING ANYTIME=N.P., COMM/IND. ACCESS=E

SYSTEM: FED. AID.	SYSTEM: FUNCT CLASS.	SYSTEM: HWY. SYS.	SYSTEM: HPMS SAMPLE	TRAFFIC: PRKG. REST.	TRAFFIC: COM/IND. ACCESS	LINE DIAGRAM	TRAFFIC: CONTROL	TRAFFIC: COM/IND. ACCESS	TRAFFIC: PRKG. REST.	PAVEMENT DATA
						414				
						MD				
						PT 0+17				
										12' I
						0+17				
										15' I
										JC-C
										IML
						270° 0+16				
										16' I
										JCB-RT
										10' F SHD LT
										IML
						0+04				
										16' I
										JCB-RT
										IML
						PC MD 0+00				
						5				

SYSTEM				TRAFFIC		LINE DIAGRAM	TRAFFIC			PAVEMENT DATA
FED. AID.	FUNCT. CLASS.	HWY. SYS.	HPMS SAMPLE	PRKG. REST.	COM/IND ACCESS		CONTROL	COM/IND ACCESS	PRKG. REST.	

SHA 51.3 - 8 Revised
4.83

MARYLAND STATE HIGHWAY ADMINISTRATION

RP2005 0081344
SR-01
5-16-01
GD/EF
1350

ROAD INVENTORY SHEET

Party Chief: G. DAVIS
Recorder: G. WILLIAMS
Assistant:
Map No./Dir.: G11B / E
State Coordinates: 818-362

Road No.: RAMP 8
Road Name: SB MD 414 to RAMP 1
County: PRINCE GEORGES
Date: 7/16/93
Sheet No.: 1 OF 1

BB/AL
10-2-97
ST R.I.
A/T

SYSTEM				TRAFFIC		LINE DIAGRAM	TRAFFIC			PAVEMENT DATA
FED. AID.	FUNCT. CLASS.	HWY. SYS.	HPMS SAMPLE	PRKG. REST.	COM/IND. ACCESS		CONTROL	COM/IND. ACCESS	PRKG. REST.	
						RAMP				
						0.04 #1				16'I
										JC-C
										1ML
						MD 0.00 414				

TRAFFIC CODES
TRAFFIC CONTROLS: STOP SIGN=S.S., TRAFFIC LIGHT=T.L., FLASHING RED BALL=F.R.

TRAFFIC CODES
PARKING RESTRICTIONS: A.M. PEAK, P.M. PEAK, A.M./P.M. PEAK, NO PARKING ANYTIME=N.P., COMM/IND. ACCESS=E

SYSTEM				TRAFFIC		LINE DIAGRAM	TRAFFIC			PAVEMENT DATA
FED. AID.	FUNCT. CLASS.	HWY. SYS.	HPMS SAMPLE	PRKG. REST.	COM/IND ACCESS		CONTROL	COM/IND ACCESS	PRKG. REST.	

MARYLAND STATE HIGHWAY ADMINISTRATION
ACCIDENT STUDIES DIVISION

NOTE : Suitland Pky. IS MAINTAINED BY FEDERAL FUNDS AT THIS POINT.

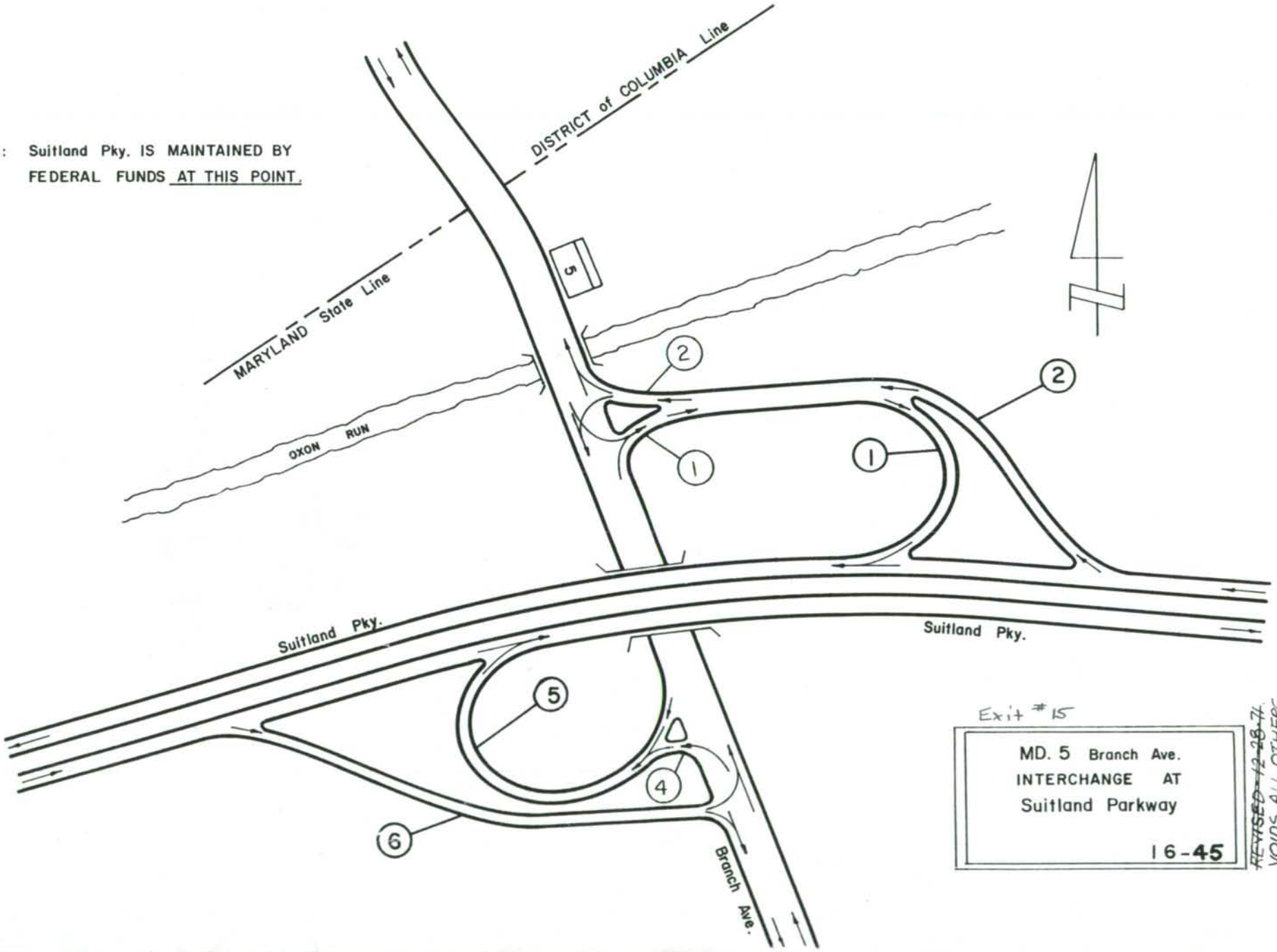

Exit #15

MD. 5 Branch Ave.
INTERCHANGE AT
Suitland Parkway

16-45

~~REVISED 12-28-71~~
VOIDS ALL OTHERS.
Revised 03/77

SHA 51.3 - 8 Revised
4.83

MARYLAND STATE HIGHWAY ADMINISTRATION

ROAD INVENTORY SHEET

Party Chief: GD
Recorder: EP
Assistant:
Map No./Dir.: / E
State Coordinates:

Road No.: RAMP 1
Road Name: MD 5 TO WB GV 119
County: PRINCE GEORGES
Date: 5/16/01
Sheet No.: 1 OF 1

TRAFFIC CODES
TRAFFIC CONTROLS: STOP SIGN-SS, TRAFFIC LIGHT-T.L., FLASHING RED BALL-F.R.

TRAFFIC CODES
PARKING RESTRICTIONS: A.M. PEAK, P.M. PEAK, A.M./P.M. PEAK, NO PARKING ANYTIME-N.P., COMM/IND. ACCESS=E

SYSTEM				TRAFFIC		LINE DIAGRAM	TRAFFIC			PAVEMENT DATA
	FUNCT CLASS	HWY. SYS	NPMS SAMPLE	PRKG. REST.	COM/IND ACCESS		CONTROL	COM/IND ACCESS	PRKG. REST.	

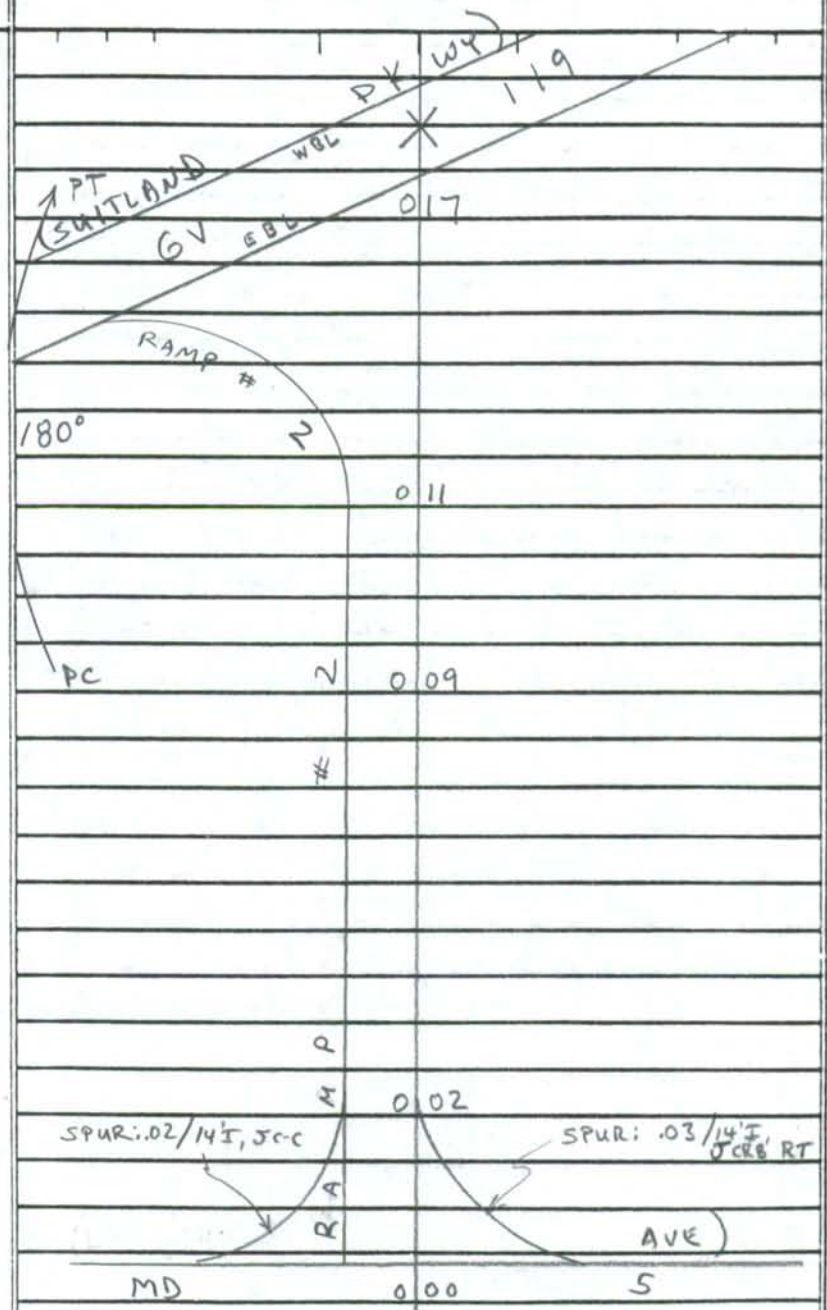

18' I
JC-C
1ML

14' I
JCRB RT
1ML

14' I
JCRB LT
1ML

COUNTY _____ ROAD NO. _____ PAGE ___ OF ___

SYSTEM				TRAFFIC		LINE DIAGRAM	TRAFFIC				PAVEMENT DATA
	FUNCT CLASS	HWY SYS	NFMS SAMPLE	PREG REST	COM/IND ACCESS		ORIG	COM/IND ACCESS	PREG. REST.		

SHA 51.3 - 8 Revised
4.83

MARYLAND STATE HIGHWAY ADMINISTRATION

ROAD INVENTORY SHEET

Party Chief: GD
Recorder: EF
Assistant:
Map No./Dir.: 1 W
State Coordinates:

Road No.: RAMP #2
Road Name: WB GV 119 TO MD 5
County: PRINCE GEORGES
Date: 5/16/01
Sheet No. 1 OF 1

TRAFFIC CODES
TRAFFIC CONTROLS: STOP SIGN-SS, TRAFFIC LIGHT-T.L., FLASHING RED BALL-F.R.

TRAFFIC CODES
PARKING RESTRICTIONS: A.M. PEAK, P.M. PEAK, A.M./P.M. PEAK, NO PARKING ANYTIME-N.P., COMM/IND. ACCESS-E

SYSTEM: FUNCT CLASS	SYSTEM: HWY SYS	SYSTEM: HPMS SAMPLE	TRAFFIC: PREG. REST.	TRAFFIC: COM/IND. ACCESS	LINE DIAGRAM			TRAFFIC: CONTROL	TRAFFIC: COM/IND. ACCESS	TRAFFIC: PREG. REST.	PAVEMENT DATA
					(BRANCH		AVE)				
					MD	0 21	5				
					SPUR: .03, 14'I, JCRB RT		SPUR: .02/14'I JC-C				
					R	0 19					
					E						14'I
					RA	0 12	PT				JCRB RT
											1ML
						0 10	60°			X	
											18'I
											JC-C
					PRC RAMP	0 06	PRC				1ML
					40°	0 03				X	
											12'I
					PC	0 01					1ML
					(SHILLAND						
					GV						
						0 00				✓	
					EBL	X					
							PKWY)				
							119				
							WBL				

COUNTY _____ ROAD NO. _____ PAGE ___ OF ___

SYSTEM				TRAFFIC		LINE DIAGRAM	TRAFFIC			PAVEMENT DATA
	FUNCT CLASS	HWY SYS	HPMS SAMPLE	PRKG REST	COM/IND ACCESS		CONTROL	COM/IND ACCESS	PRKG. REST.	

SHA 51.3 - 8 Revised
4.83

MARYLAND STATE HIGHWAY ADMINISTRATION

RP 2005004 1504
SR-01
5-16-07
GD/EF
1511

ROAD INVENTORY SHEET

Party Chief: G. DAVIS
Recorder: G. WILLIAMS
Assistant:
Map No./Dir.: G-11B / W
State Coordinates: 811-371

Road No.: RAMP 4
Road Name: N.B. MD 5 TO EB GV 119
County: PRINCE GEORGES
Date: 7/16/93
Sheet No. 1 OF 1

BB/AL
10-2-97
ST R.I.

SYSTEM				TRAFFIC		LINE DIAGRAM	TRAFFIC			PAVEMENT DATA
FED. AID.	FUNCT. CLASS.	HWY. SYS.	HPMS SAMPLE	PRK.G. REST.	COM/IND. ACCESS		CONTROL	COM/IND. ACCESS	PRK.G. REST.	
						RAMP				
						001				
						# 51				26'I
										JC-C
										IML
						MD 5				
						000				

TRAFFIC CODES

TRAFFIC CONTROLS: STOP SIGN=S.S., TRAFFIC LIGHT=T.L., FLASHING RED BALL=F.R.

TRAFFIC CODES

PARKING RESTRICTIONS: A.M. PEAK, P.M. PEAK, A.M./P.M. PEAK, NO PARKING ANYTIME=N.P., COMM/IND. ACCESS=E

SYSTEM				TRAFFIC		LINE DIAGRAM	TRAFFIC			PAVEMENT DATA
FED. AID.	FUNCT. CLASS.	HWY. SYS.	HPMS SAMPLE	PRKG. REST.	COM/IND ACCESS		CONTROL	COM/IND ACCESS	PRKG. REST.	

SHA 51.3 - 8 Revised
4.83

MARYLAND STATE HIGHWAY ADMINISTRATION

RP 2005005 1505
SR-01
5-16-01
G01EF
1517

ROAD INVENTORY SHEET

Party Chief: G. Davis
Recorder: G. Williams
Assistant:
Map No./Dir.: G-11B / SW
State Coordinates: 811-371

Road No.: Ramp 5
Road Name: SB MD 5 To EB GV 119
County: Prince Georges
Date: 7/16/93
Sheet No. 1 OF 1

BB/AL
ST R.I.
10-2-97

TRAFFIC CODES
TRAFFIC CONTROLS: STOP SIGN=S.S., TRAFFIC LIGHT=T.L., FLASHING RED BALL=F.R.

TRAFFIC CODES
PARKING RESTRICTIONS: A.M. PEAK, P.M. PEAK, A.M./P.M. PEAK, NO PARKING ANYTIME=N.P., COMM/IND. ACCESS=E

SYSTEM: FED. AID.	SYSTEM: FUNCT CLASS.	SYSTEM: HWY. SYS.	SYSTEM: HPMS SAMPLE	TRAFFIC: PRKG. REST.	TRAFFIC: COM/IND. ACCESS	LINE DIAGRAM	TRAFFIC: CONTROL	TRAFFIC: COM/IND. ACCESS	TRAFFIC: PRKG. REST.	PAVEMENT DATA
						SUITLAND PKWY				
						PT GV 012 119	55			
						270°				20'I JCC IML
						002				
						Ramp #4				23'I JCC IML
						PC MD 5				
						000				

SYSTEM				TRAFFIC		LINE DIAGRAM	TRAFFIC			PAVEMENT DATA
FED. AID.	FUNCT. CLASS.	HWY. SYS.	HPMS SAMPLE	PRK.G. REST.	COM/IND ACCESS		CONTROL	COM/IND ACCESS	PRK.G. REST.	

SHA 51.3 - 8 Revised 4.83

MARYLAND STATE HIGHWAY ADMINISTRATION

RP2005006150|

SR-01
5-16-01
GDEF

1508

ROAD INVENTORY SHEET

Party Chief: G. Davis
Recorder: G. Williams
Assistant:
Map No./Dir.: G-11B / E
State Coordinates: 811-371

Road No.: Ramp 6
Road Name: E.B. GV119 to N/SB MD5
County: Prince Georges
Date: 7/16/93
Sheet No.: 1 OF 1

BB/AL
10-2-97
ST R.I.

TRAFFIC CODES
TRAFFIC CONTROLS: STOP SIGN=SS, TRAFFIC LIGHT=T.L., FLASHING RED BALL=F.R.

TRAFFIC CODES
PARKING RESTRICTIONS: A.M. PEAK, P.M. PEAK, A.M./P.M. PEAK, NO PARKING ANYTIME=N.P., COMM/IND. ACCESS=E

SYSTEM: FED. AID.	SYSTEM: FUNCT CLASS.	SYSTEM: HWY. SYS.	SYSTEM: HPMS SAMPLE	TRAFFIC: PRK.G. REST.	TRAFFIC: COM/IND. ACCESS	LINE DIAGRAM	TRAFFIC: CONTROL	TRAFFIC: COM/IND. ACCESS	TRAFFIC: PRK.G. REST.	PAVEMENT DATA
						MD 0.16 5	SS			28' I JC-C 2ML
						0.14 PT 80° PC				
						0.07				18' I JC-C 1ML
						PT 30° PC 0.05				
						0.02				16' I JCB-RT 1ML
						SUITLAND GV 0.00 PKWY 119				

SYSTEM				TRAFFIC		LINE DIAGRAM	TRAFFIC			PAVEMENT DATA
FED. AID.	FUNCT. CLASS.	HWY. SYS.	HPMS SAMPLE	PRK.G. REST.	COM/IND ACCESS		CONTROL	COM/IND ACCESS	PRK.G. REST.	

99-4,33 ST

SHA 51.3 - 8 Revised
4.83

MARYLAND STATE HIGHWAY ADMINISTRATION

ROAD INVENTORY SHEET

SR-01
5-16-01
GD/EF

Party Chief GD
Recorder EF
Assistant
Map No./Dir. G-11D / W
State Coordinates 829-345

Road No. MD 5 L / CO 2525
Road Name COVENTRY WAY
County PRINCE GEORGE'S
Date [illegible]-6-00
OF 2

Road Reconstructed by State under contract # PG 3915370
We have not recieved transfer agreements so this portion of road was assigned a state route number

TRAFFIC CODES
TRAFFIC CONTROLS: STOP SIGN-SS, TRAFFIC LIGHT=T.L., FLASHING RED BALL=F.R.

TRAFFIC CODES
PARKING RESTRICTIONS: A.M. PEAK, P.M. PEAK, A.M./P.M. PEAK, NO PARKING ANYTIME=N.P., COMM/IND. ACCESS=E

SYSTEM	FUNCT CLASS	HWY. SYS.	HPMS SAMPLE	TRAFFIC PRKG. REST.	COM/IND ACCESS	LI	TRAFFIC CONTROL	COM/IND ACCESS	PRKG. REST.	PAVEMENT DATA
CO 2525		CO MAIN								
						PT				2-24'I
										12'I PNT MED
										CLTL
										J-CRBS OUT
						Branch ave Service Rd				4ML
						MD 967-D				
						99-4 ST				
						Ramp #6 / 2-12'I LTL / 017 / Ramp #8				
						Ramp #7 / 014 / Ramp #5	TL			
						MD / 013 / 5				
						Ramp #1 / 012 / Ramp #3	TL			
MD 5 L						40° / Ramp #4				
						PC / 2-12'I LTL / 010 / MD 5L				
										2-24'I
						006				24'I PNT MED
										J-CRBS OUT
										4 ML
						003				
										2-24'I
										20'J MED
						011				JC-C
						OLD ALEXANDRIA / FERRY RD				4ML
						CO / 000 / 558	TL			

Minor Arterial
URBAN
STATE SECONDARY

COUNTY _____ ROAD NO. _____ PAGE 2 OF 2

SYSTEM				TRAFFIC		LINE DIAGRAM	TRAFFIC				PAVEMENT DATA
FUNCT. CLASS	HWY SYS.	HPMS SAMPLE		PKG. REST.	COM/IND ACCESS		CONTROL	COM/IND ACCESS	PKG. REST.		
						DERBY DR					
						CO 0.52 2568	SS			↑	
						CHURCH ARBROATH DR					
						0.47 CO 2129					
						0.43					
						RTL					36'I
											JC-C
						OLD BRANCH AVE					2ML
						CO 0.38 3675	TL			X	
						0.37					
											2-24'I
											12'I BIT MED
											CATL
											J-CRBS OUT
											4ML

99-4,33 ST

SHA 51.3 - 8 Revised
4.83

MARYLAND STATE HIGHWAY ADMINISTRATION

ROAD INVENTORY SHEET

SR-01
5-16-01
GD/EF

Party Chief: GD
Recorder: EF
Assistant:
Map No./Dir.: G-11D / W
State Coordinates: 829-345

Road No.: MD 5 L / CO2525
Road Name: Coventry Way
County: Prince George's
Date: 2-16-00
Sheet No.: 1 OF 2

TRAFFIC CODES
TRAFFIC CONTROLS: STOP SIGN-SS, TRAFFIC LIGHT=T.L., FLASHING RED BALL=F.R.

TRAFFIC CODES
PARKING RESTRICTIONS: A.M. PEAK, P.M. PEAK, A.M./P.M. PEAK, NO PARKING ANYTIME=N.P., COMM/IND. ACCESS=E

SYSTEM	FUNCT CLASS	HWY. SYS.	HPMS SAMPLE	TRAFFIC PRKG. REST.	TRAFFIC COM/IND. ACCESS	LINE DIAGRAM	TRAFFIC CONTROL	TRAFFIC COM/IND. ACCESS	TRAFFIC PRKG. REST.	PAVEMENT DATA
CO 2525		CO MAINT								
						PT				2-24'I
										12'I PNT MED
										CLTL
										J-CRBS OUT
						Branch ave Service RD				4ML
						MD 967-D 99-4 ST				
						Ramp #6 / 2-12'I LTL / Ramp #8				
						Ramp #7 / Ramp #5	TL			
						MD 5				
						Ramp #1 / Ramp #3	TL			
MD 5 L	URBAN	STATE SECONDARY				40° / Ramp #4 / 2-12'I LTL / MD 5L				
						PC				
										2-24'I
										24'I PNT MED
										J-CRBS OUT
										4 ML
										2-24'I
										20'J MED
										JC-C
						OLD ALEXANDRIA / FERRY RD				4ML
						CO 558	TL			

COUNTY _____ ROAD NO. _____ PAGE 2 OF 2

SYSTEM				TRAFFIC		LINE DIAGRAM	TRAFFIC				PAVEMENT DATA
FUNCT. CLASS	HWY SYS	HPMS SAMPLE		PKG. REST.	COM/IND ACCESS		CONTROL	COM/IND ACCESS	PKG. REST.		
						DERBY DR					
						CO 0.52 2568	SS			↑	
						Church ARBROATH DR					
						0.47 CO 2129					
						0.43					
						RT					36'I
											JC-C
						OLD BRANCH AVE					2ML
						CO 0.38 3675	TL			X	
						0.37					
											2-24'I
											12'I PNT MED
											CATL
											J-CRBS OUT
											4ML

99-4 ST

SR-01
5-16-01
GD/EF

SHA 51.3 - 8 Revised
4.83

WAY ADMINISTRATION

TORY SHEET

Party Chief Off
Recorder G
Assistant
Map No./Dir. G
State Coordinates

Road reconstructed by State, Contract # PG391 5370
Have not recieved transfer agreement so ~~road~~ this ~~has~~ portion of road has been assigned a state route number

oad No. CO 3689 / MD 5 M
oad Name Malcolm Rd
County Prince Georges
ate 3-31-00
heet No. 1 OF 1

TRAFFIC CODES
TRAFFIC CONTROLS: STOP SIGN-SS, TRAFFIC LIGHT=T.L., FLASHING RED BALL=F.R.

TRAFFIC CODES
PARKING RESTRICTIONS: A.M. PEAK, P.M. PEAK, A.M./P.M. PEAK, NO PARKING ANYTIME=N.P., COMM/IND. ACCESS=E

SYSTEM	FUNCT CLASS	HWY. SYS.	HPMS SAMPLE	TRAFFIC PRKG. REST.	TRAFFIC COM/IND ACCESS	IAGRAM	TRAFFIC CONTROL	TRAFFIC COM/IND ACCESS	TRAFFIC PRKG. REST.	PAVEMENT DATA
MD 5 M		STATE SECONDARY				MD 5 M				16'I 4'I SHD RT J C-C 1 ML
						0 43				
						ONE WAY				
						0 39				16'I LT 20'I RT 4'I SHD IN LT J C-C/2 ML ~~150' NS RED~~
					E	PT 0 35		E		20'I RT
						0 34				24'I LT 12'I PNT MED J-C OUT 3 ML
						E CLINTON ST				
						CO 933 0 32		E		
						30°				24'I RT 12'I LT
						PC 0 28				12'I PNT SHD CLTL J-C RT 3 ML
						CO 3689				
						0 11				36'I 3 ML
CO 3689						0 05				52'I J C-C 4 ML
						OLD ALEXANDRIA FERRY RD				
						CO 0 00 558	TL			

99-4 ST

SR-01
5-16-01
GD/EF

SHA 51.3 - 8 Revised
4.83

MARYLAND STATE HIGHWAY ADMINISTRATION

ROAD INVENTORY SHEET

Party Chief	Office Inventory WS	Road No.	CO 3689 / MD 5M
Recorder	GD / EF 2-15-00	Road Name	Malcolm Rd
Assistant		County	Prince Georges
Map No./Dir.	G-11 D / S	Date	3-31-00
State Coordinates	831 - 346	Sheet No.	1 OF 1

TRAFFIC CODES
TRAFFIC CONTROLS: STOP SIGN-SS, TRAFFIC LIGHT=T.L., FLASHING RED BALL=F.R.

TRAFFIC CODES
PARKING RESTRICTIONS: A.M. PEAK, P.M. PEAK, A.M./P.M. PEAK, NO PARKING ANYTIME=N.P., COMM/IND. ACCESS=E

SYSTEM	FUNCT CLASS	HWY. SYS.	NPMS SAMPLE	TRAFFIC PRKG. REST.	TRAFFIC COM/IND ACCESS	LINE DIAGRAM	TRAFFIC CONTROL	TRAFFIC COM/IND ACCESS	TRAFFIC PRKG. REST.	PAVEMENT DATA
MD 5M		STATE SECONDARY				BRANCH MD AVE 5				16'I 4'I SHD RT J C-C 1 ML
						ONE WAY; 0 43; MD 5 M				
						0 39				16'I LT 20'I RT 4'I SHD IN LT J C-C/2 ML ~~150' NB MED~~
					E	PT; 0 35		E		20'I RT 24'I LT 12'I PNT MED J-C OUT 3ML
						0 34				
						E CLINTON ST				
						CO 933; 0 32		E		
						30°				24'I RT 12'I LT 12'I PNT SHD CLTL J-C RT 3ML
						PC; 0 28				
						CO 3689				
						0 11				36'I 3ML
CO 3689						0 05				52'I J C-C 4ML
						OLD ALEXANDRIA FERRY RD				
						CO 0 00 558	TL			

99-4ST

SR-01
5-16-01
GD/EF

SHA 51.3 - 8 Revised
4.83

MARYLAND STATE HIGHWAY ADMINISTRATION

ROAD INVENTORY SHEET

Party Chief: Office Inventory WS
Recorder:
Assistant:
Map No./Dir.: G-11 D / S
State Coordinates: 828-347

Road No.: MD 5 N
Road Name: -NO NAME
County: PRINCE GEORGES
Date: 3-31-00
Sheet No. 1 OF 1

TRAFFIC CODES
TRAFFIC CONTROLS: STOP SIGN-SS, TRAFFIC LIGHT=T.L., FLASHING RED BALL=F.R.

TRAFFIC CODES
PARKING RESTRICTIONS: A.M. PEAK, P.M. PEAK, A.M./P.M. PEAK, NO PARKING ANYTIME=N.P., COMM/IND. ACCESS=E

SYSTEM: FUNCT CLASS	SYSTEM: HWY. SYS	SYSTEM: HPMS SAMPLE	TRAFFIC: PREG. REST.	TRAFFIC: COM/IND. ACCESS	LINE DIAGRAM	TRAFFIC: CONTROL	TRAFFIC: COM/IND. ACCESS	TRAFFIC: PREG. REST.	PAVEMENT DATA
					KIRBY RD CO 96				
					OLD BRANCH CO AVE 3675				
					PT 0 14	TL			
					30°				
					PC 0 10				
URBAN	LOCAL	SECONDARY			ONE WAY				
									30'J
									J-WALL LT
									J CORT
									2ML
					BRANCH MD AVE 5				
					0 00				

COUNTY _____ ROAD NO. _____ PAGE ___ OF ___

SYSTEM				TRAFFIC		LINE DIAGRAM	TRAFFIC			PAVEMENT DATA
	FUNCT. CLASS	HWY SYS	HPMS SAMPLE	PRKG. REST.	COM/IND ACCESS		CONTROL	COM/IND ACCESS	PRKG. REST.	

* Due to reconstruction under contract # P-391-502-370 OP 669 has been redesignated as MD 5P. The road alignment is shown within SHA Right of Way on plans.

SR-01 (MD 5)

SHA 51.3 - 8 Revised 4.83

MARYLAND STATE HIGHWAY ADMINISTRATION

ROAD INVENTORY SHEET

Party Chief: GD
Recorder: E.F
Assistant:
Map No./Dir.: G-11 D / S
State Coordinates: 825-356

Road No.: ~~OP 669~~ MD 5P
Road Name: Deer Pond LA
County: PG
Date: 5-10-01
Sheet No.: 1 OF 1

TRAFFIC CODES
TRAFFIC CONTROLS: STOP SIGN-SS, TRAFFIC LIGHT=T.L., FLASHING RED BALL=F.R.

TRAFFIC CODES
PARKING RESTRICTIONS: A.M. PEAK, P.M. PEAK, A.M./P.M. PEAK, NO PARKING ANYTIME=N.P., COMM/IND. ACCESS=E

SYSTEM: FUNCT CLASS	SYSTEM: HWY. SYS.	SYSTEM: HPMS SAMPLE	TRAFFIC: PRKG. REST.	TRAFFIC: COM/IND ACCESS	LINE DIAGRAM	TRAFFIC: CONTROL	TRAFFIC: COM/IND ACCESS	TRAFFIC: PRKG. REST.	PAVEMENT DATA
URBAN LOCAL	STATE SECONDARY								

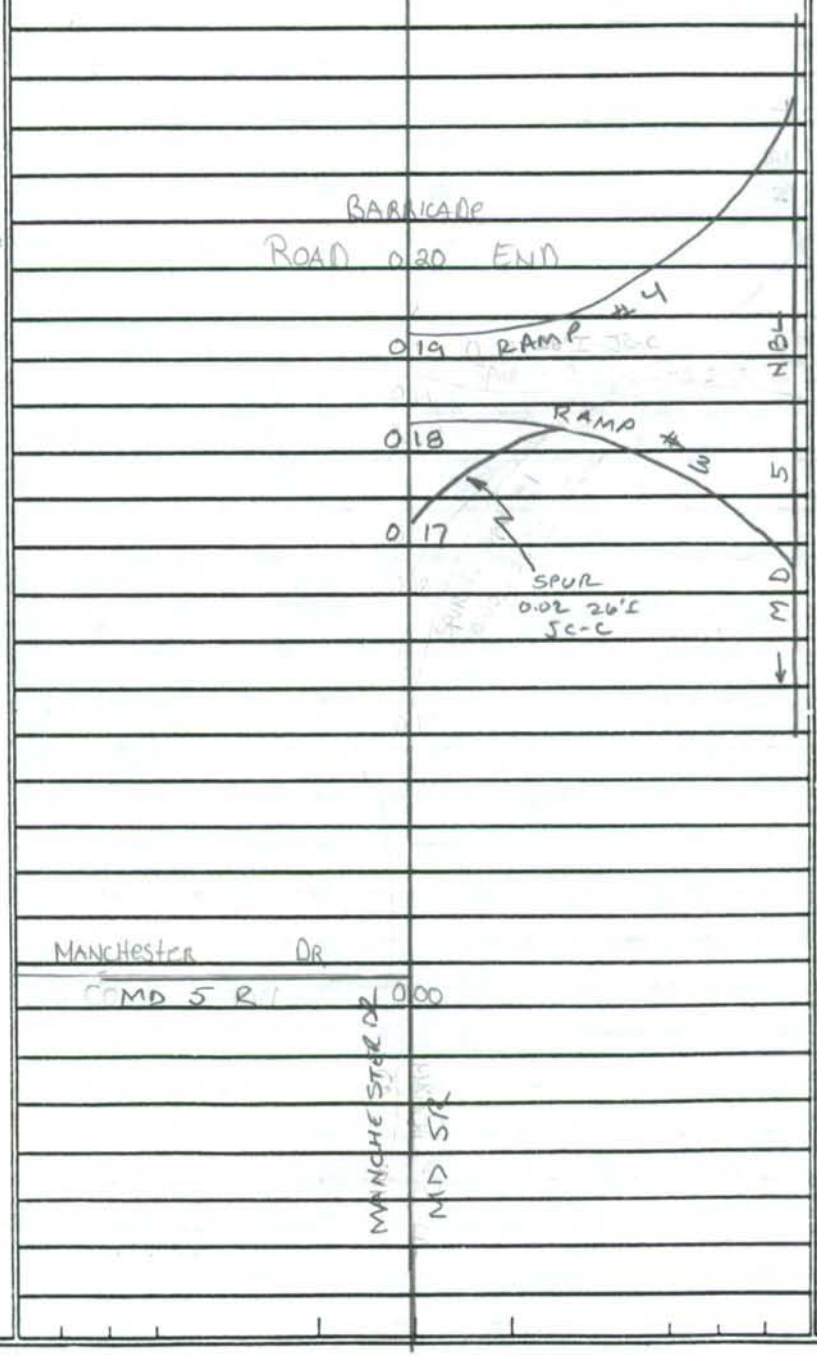

30'I
JC-C
2ML

COUNTY _____ ROAD NO. _____ PAGE ___ OF ___

SYSTEM				TRAFFIC		LINE DIAGRAM	TRAFFIC			PAVEMENT DATA
	FUNCT. CLASS	HWY SYS	HPMS SAMPLE	PRKG. REST.	COM/IND ACCESS		CONTROL	COM/IND ACCESS	PRKG. REST.	

* The section of road from MP 0.00 to 0.16 was rebuilt under contract # P.391-502-370 and has been redesignated as MD 5 Q

SR-01
(MD 5)

SHA 51.3 - 8 Revised
4.83

MARYLAND STATE HIGHWAY ADMINISTRATION

ROAD INVENTORY SHEET

Party Chief: GD
Recorder: EF
Assistant:
Map No./Dir.: G11-D / W
State Coordinates: 824-356

Road No.: CO 1031 / MD 5 Q
Road Name: LINDA LA
County: PG
Date: 5-10-01
Sheet No.: 1 OF 1

TRAFFIC CODES
TRAFFIC CONTROLS: STOP SIGN-SS, TRAFFIC LIGHT=T.L., FLASHING RED BALL=F.R.

TRAFFIC CODES
PARKING RESTRICTIONS: A.M. PEAK, P.M. PEAK, A.M./P.M. PEAK, NO PARKING ANYTIME=N.P., COMM/IND. ACCESS=E

SYSTEM: FUNCT CLASS	SYSTEM: HWY. SYS.	SYSTEM: HPMS SAMPLE	TRAFFIC: PREG. REST.	TRAFFIC: COM/IND ACCESS	LINE DIAGRAM	TRAFFIC: CONTROL	TRAFFIC: COM/IND ACCESS	TRAFFIC: PREG. REST.	PAVEMENT DATA
					ROAD 0.28 END				
					CO 1031				
									20'I
									2UML
					OLD BRANCH				
					CO 0.16 3675	SS			
									48'I
									JCRh-LT
									3ML
					PT 0.06				
					MD 5 Q				
					30°				2-24'I
									300' Var Grs Med
					CODED AS DUAL				
					MD				JC-C
									2ML
					PC 0.00				
					5				

URBAN LOCAL
CO 1031
MD 5 Q/STATE SECONDARY

SHA 51.3 - 8 Revised 4.83

* MP 0.00 to 0.30 was relocated under contract # P-391-502-370 AND HAS BEEN REDESIGNATED MD 5R

92-49
SR-01
(5-10-01)

MARYLAND STATE HIGHWAY ADMINISTRATION

ROAD INVENTORY SHEET

Party Chief: Office Inventory
Recorder: WS
Assistant:
Map No./Dir.: G 11 / E
State Coordinates: 824-359

Road No.: CO 1011 / MD 5R
Road Name: MANCHESTER DR
County: PRINCE GEORGES
Date: 9/28/01
Sheet No.: 1 OF 2

TRAFFIC CODES
TRAFFIC CONTROLS: STOP SIGN=SS, TRAFFIC LIGHT=T.L., FLASHING RED BALL=F.R.

TRAFFIC CODES
PARKING RESTRICTIONS: A.M. PEAK, P.M. PEAK, A.M./P.M. PEAK, NO PARKING ANYTIME=N.P., COMM/IND. ACCESS=E

SYSTEM: FED. AID.	FUNCT CLASS.	HWY. SYS.	HPMS SAMPLE	TRAFFIC: PRKG. REST.	COM/IND. ACCESS	LINE DIAGRAM	TRAFFIC: CONTROL	COM/IND. ACCESS	PRKG. REST.	PAVEMENT DATA
						PT 0 39				
						85°				
		CO 1011				PC 0 33				24' I
										2ML
						RIDGECROFT DR				
		X				0 30 CO 5273			X	
						Deer Pond LA				
	URBAN LOCAL					0 26 MD 5 P 90°				
		(MD 5R)				90° 0 23				
						0 13 #16254				
						BRANCH AVE				
X						MD 0 11 5				
						0 09				
										28' I
										J C-C
										2ML
						OLD BRANCH AVE				
X	STATE SECONDARY	X	31011000 0000			CO 0 00 3675	SS		X	
	URBAN COLLECTOR									

SHA 51.3 - 8 Revised
4.83

SR-01
96-11ST
STRI-97

MARYLAND STATE HIGHWAY ADMINISTRATION

ROAD INVENTORY SHEET

Party Chief	GD	Road No.	US 50
Recorder	EF	Road Name	JOHN HANSON HWY
Assistant		County	PRINCE GEORGES
Map No./Dir.	F11D / E	Date	7-12-01
State Coordinates	815 - 397	Sheet No.	1 OF 9

TRAFFIC CODES
TRAFFIC CONTROLS: STOP SIGN-SS, TRAFFIC LIGHT=T.L., FLASHING RED BALL=F.R.

TRAFFIC CODES
PARKING RESTRICTIONS: A.M. PEAK, P.M. PEAK, A.M./P.M. PEAK, NO PARKING ANYTIME-N.P., COMM/IND. ACCESS=E

SYSTEM: NHS; FUNCT CLASS: URBAN FREEWAY EXPRESSWAY; HWY SYS: STATE PRIMARY; NPMS SAMPLE: 100500000022, 100500000002, 100500000000

TRAFFIC: PRKG. REST.; COM/IND ACCESS

LINE DIAGRAM

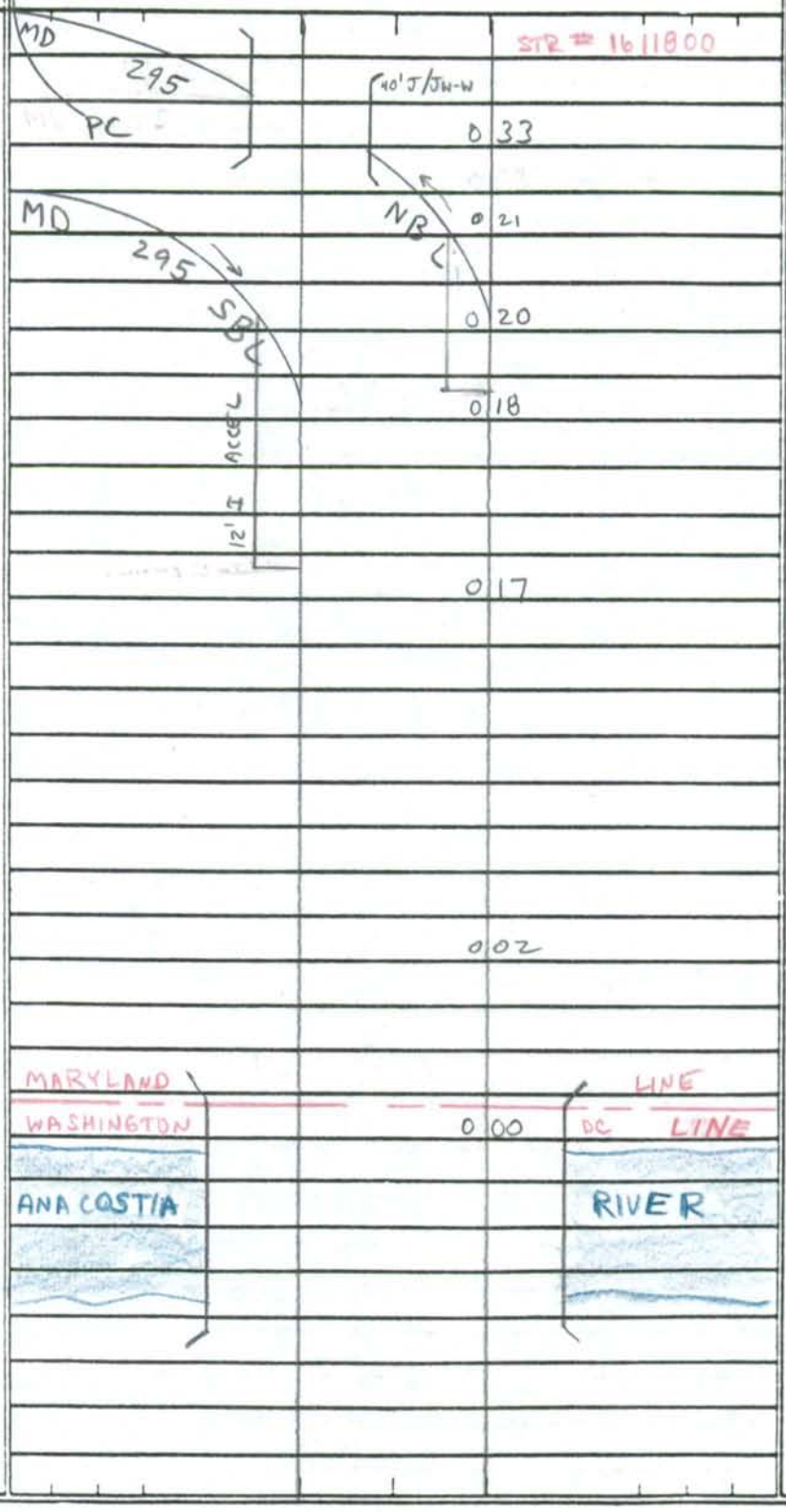

TRAFFIC: CONTROL; COM/IND ACCESS; PRKG. REST.

PAVEMENT DATA

2-24' I
2-10' I SHD OUT
2-10' I SHD IN
50'-100' NB MED
4 ML

2-36' I
2-8' I SHD OUT
3' J MED
6 ML

COUNTY PG ROAD NO. US 50 PAGE 2 OF 9

SYSTEM: FUNCT CLASS | HWY SYS | HPMS SAMPLE

TRAFFIC: PREG REST | COM/IND ACCESS

LINE DIAGRAM

TRAFFIC: CHRG | COM/IND ACCESS | PREG. REST.

PAVEMENT DATA

NHS

URBAN FREEWAY EXPRESSWAY

STATE PRIMARY

Surveillance #39

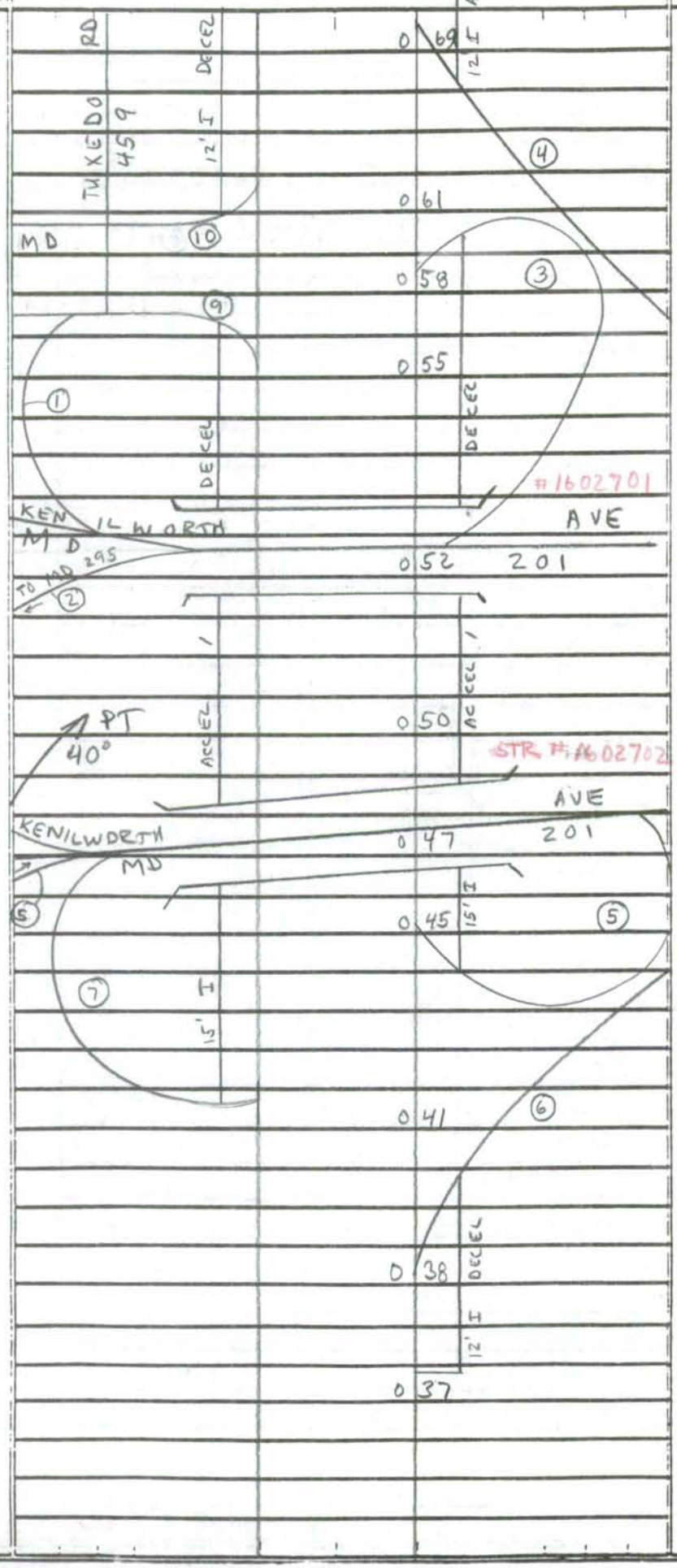

PAVEMENT DATA:

2-24' I
2-10' I SHD OUT
2-8' I SHD IN
20' GRS MED
W/G.R.
J CRBS OUT
4ML

2-24' I
2-8' I SHD IN
75'-22' GRS MED
W/GR
JCRbs-OUT
4ML

2-24' I
2-10' I SHD OUT
2-10' I SHD IN
50'-100' + NB MED
4ML

SHA 51.3 - 8 Revised
4.83

MARYLAND STATE HIGHWAY ADMINISTRATION

ROAD INVENTORY SHEET

Party Chief: GD
Recorder: EF
Assistant:
Map No./Dir.: /
State Coordinates:

Road No.: US 50
Road Name: JOHN HANSON HWY
County: PRINCE GEORGES HWY
Date: 7-12-01
Sheet No.: 3 OF 9

TRAFFIC CODES
TRAFFIC CONTROLS: STOP SIGN-SS, TRAFFIC LIGHT=T.L., FLASHING RED BALL=F.R.

TRAFFIC CODES
PARKING RESTRICTIONS: A.M. PEAK, P.M. PEAK, A.M./P.M. PEAK, NO PARKING ANYTIME-N.P., COMM/IND. ACCESS=E

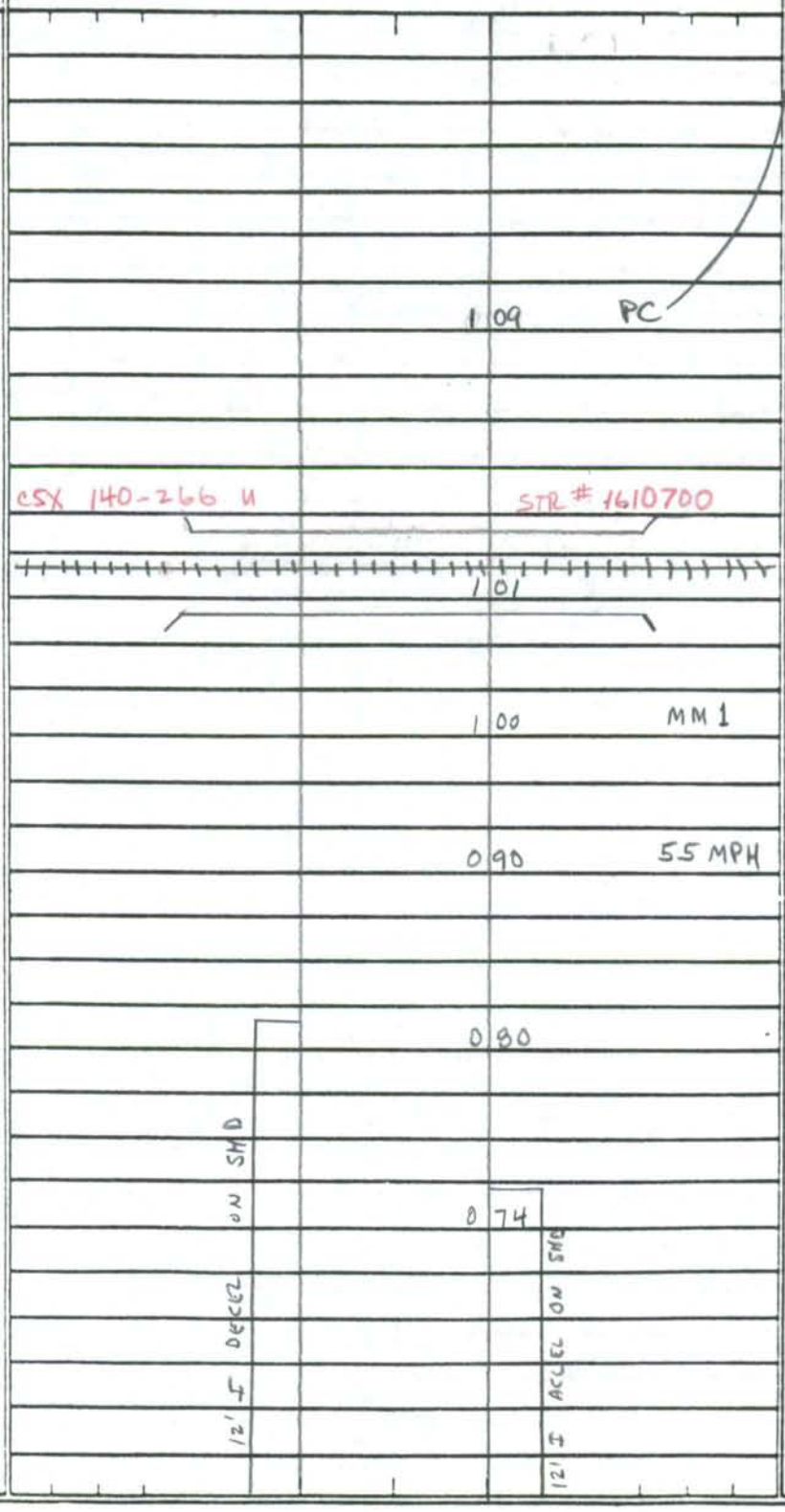

SYSTEM	FUNCT CLASS	HWY SYS	HPMS SAMPLE	TRAFFIC PRKG. REST.	TRAFFIC COM/IND ACCESS	LINE DIAGRAM	TRAFFIC CONTROL	TRAFFIC COM/IND ACCESS	TRAFFIC PRKG. REST.	PAVEMENT DATA
NHS	URBAN FREEWAY EXPRESSWAY	STATE PRIMARY				1 09 PC				
						CSX 140-266 U STR # 1610700				
						1 01				
						1 00 MM 1				
						0 90 55 MPH				
						0 80				
						12' I DECEL ON SHD				2-24' I
										2-12' I SHD OUT
						0 74				2-8' I SHD IN
						12' I ACCEL ON SHD				22' GRS. MED
										W/ GR
										4 ML

COUNTY PG ROAD NO. US 50 PAGE 4 OF 9

SYSTEM				TRAFFIC		LINE DIAGRAM	TRAFFIC			PAVEMENT DATA
	FUNCT CLASS	HWY SYS	HPMS SAMPLE	PRKG REST	COM/IND ACCESS		CONTROL	COM/IND ACCESS	PRKG. REST.	
NHS	URBAN FREEWAY EXPRESSWAY	STATE PRIMARY	10050000178 Surveillance #38			2 30 PT				2-24'I
										2-12'I SHD OUT
						ATR # 0061 CABINET AND LOOPS 2 05 (Cabin Branch Dr LOOPS				2-8'I SHD IN
						1 89 CO 9005 (prop)				32' GRS MED
										W/GR
						CORP LMTS 1 75 CHEVERLY				4 ML
										2-24'I
										2-12'I SHD OUT
										2-8'I SHD IN
										22-32 TAPERED
										GRS MED
										W/GR
										4 ML
						CHEVERLY AVE MU 0059 1 50 PC				
			K Surveillance #38							
						STR # 1611700				
						(COLUMBIA PARK RD)				
						(TUXEDO RD) MD 1 45 459				
						8 3				
						CORP LMTS 1 37 CHEVERLY				
			10050000-0135							
						12' I J CRB RT ON SHD				
						1 32				
										2-24'I
						1 24 PT				2-12'I SHD OUT
										2-8'I SHD IN
										22' GRS MED
										W/GR
						45°				4 ML

SHA 51.3 - 8 Revised
4.83

01-09 ST
2-12-02
GD/EF

MARYLAND STATE HIGHWAY ADMINISTRATION

ROAD INVENTORY SHEET

Party Chief	GD	Road No.	US 50
Recorder	EF	Road Name	JOHN HANSON HWY
Assistant		County	PRINCE GEORGES
Map No./Dir.	/	Date	7/12/01
State Coordinates		Sheet No.	5 OF 9

TRAFFIC CODES
TRAFFIC CONTROLS: STOP SIGN-SS, TRAFFIC LIGHT=T.L., FLASHING RED BALL=F.R.

TRAFFIC CODES
PARKING RESTRICTIONS: A.M. PEAK, P.M. PEAK, A.M./P.M. PEAK, NO PARKING ANYTIME-N.P., COMM/IND. ACCESS=E

SYSTEM: FUNCT CLASS | HWY SYS | HPMS SAMPLE
TRAFFIC: PRKG. REST. | COM/IND ACCESS

NHS
URBAN FREEWAY EXPRESSWAY
STATE PRIMARY
10050000178 surveillance #ST

LINE DIAGRAM

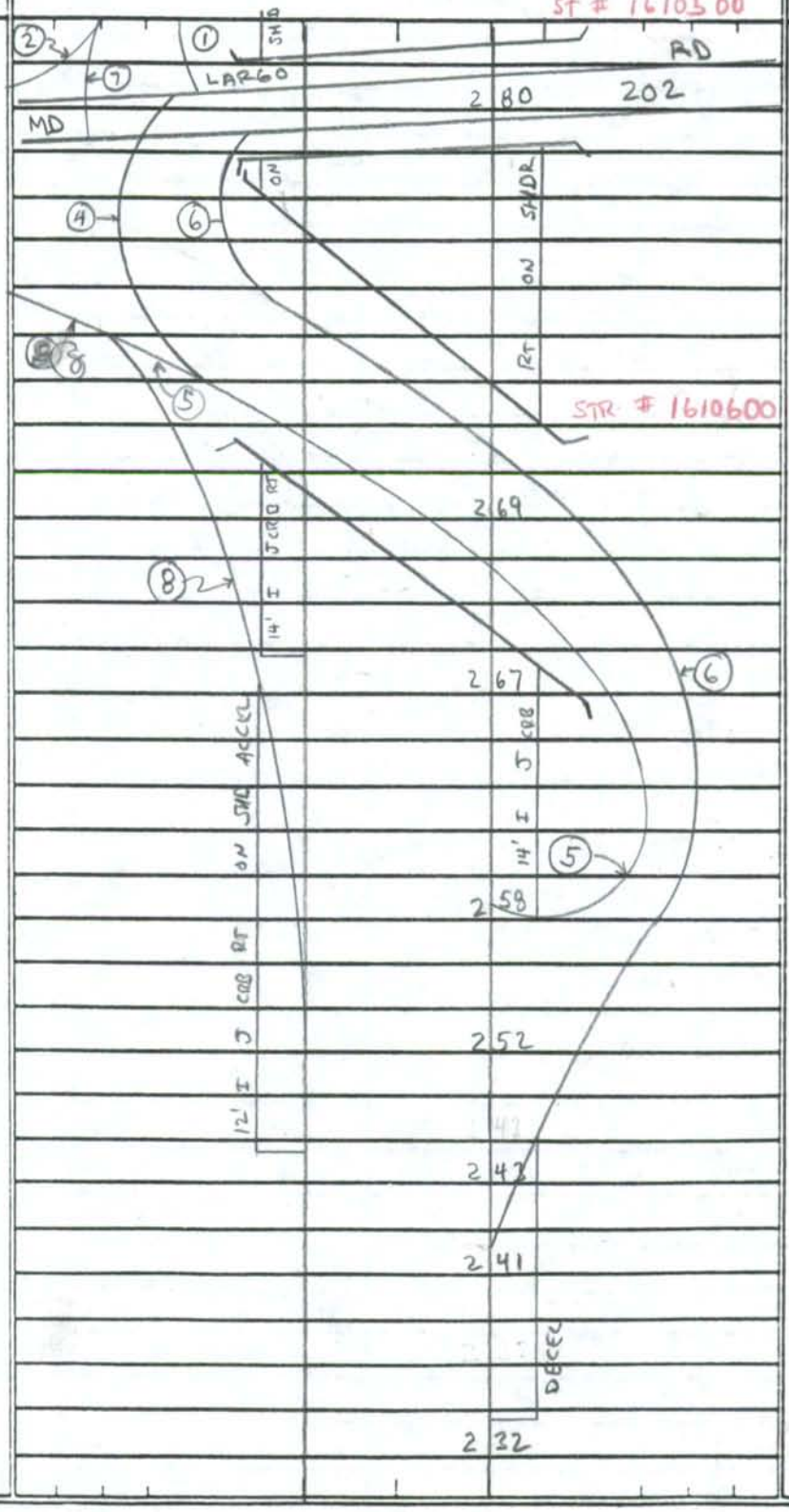

TRAFFIC: CONTROL | COM/IND ACCESS | PRKG. REST.

PAVEMENT DATA

2-24' I
2-12' I SHD OUT
2-8' I SHD IN
32' GRS MED
W/ G.R.
4 ML

SYSTEM				TRAFFIC		LINE DIAGRAM	TRAFFIC			PAVEMENT DATA
	FUNCT. CLASS	HWY SYS	HPMS SAMPLE	PRKG. REST	COM/IND ACCESS		CONTROL	COM/IND ACCESS	PRKG. REST.	
NHS	URBAN FREEWAY EXPRESSWAY	STATE PRIMARY								2-36'I
										2-12'I SHD OUT
										2-12'I SHD IN
										3' NJB MED
										6 ML
						3 58				X
										2-24'I
										2-12'I SHD OUT
						↑ CORP LMTS LANDOVER HILLS ↑				2-24'I SHD IN
						3 55				3' NJB MED
										4ML
						3 42				X
						2 95				
						DECEL 2 90 (3)				
						2 83				2-24'I
										2-12'I SHD OUT
										2-8'I SHD IN
										32'GRS MED
										W/GR
										4ML

(2) (1) (2) (7) 12' I JCRB RT ACCEL 12' I JCRB RT ON SHD ACCEL / DECEL

SHA 51.3 - 8 Revised
4.83

MARYLAND STATE HIGHWAY ADMINISTRATION

ROAD INVENTORY SHEET

Party Chief	GD	Road No.	US 50
Recorder	EF	Road Name	JOHN HANSON HWY
Assistant		County	PRINCE GEORGES
Map No./Dir.	/	Date	7-12-01
State Coordinates		Sheet No.	7 OF 9

TRAFFIC CODES

TRAFFIC CONTROLS: STOP SIGN-SS, TRAFFIC LIGHT=T.L., FLASHING RED BALL=F.R.

TRAFFIC CODES

PARKING RESTRICTIONS: A.M. PEAK, P.M. PEAK, A.M./P.M. PEAK, NO PARKING ANYTIME-N.P., COMM/IND. ACCESS=E

SYSTEM: FUNCT CLASS | HWY SYS | HPMS SAMPLE | TRAFFIC: PRKG. REST. | COM/IND ACCESS

NHS

URBAN FREEWAY EXPRESSWAY

STATE PRIMARY

100500000413 Surveillance #38

LINE DIAGRAM

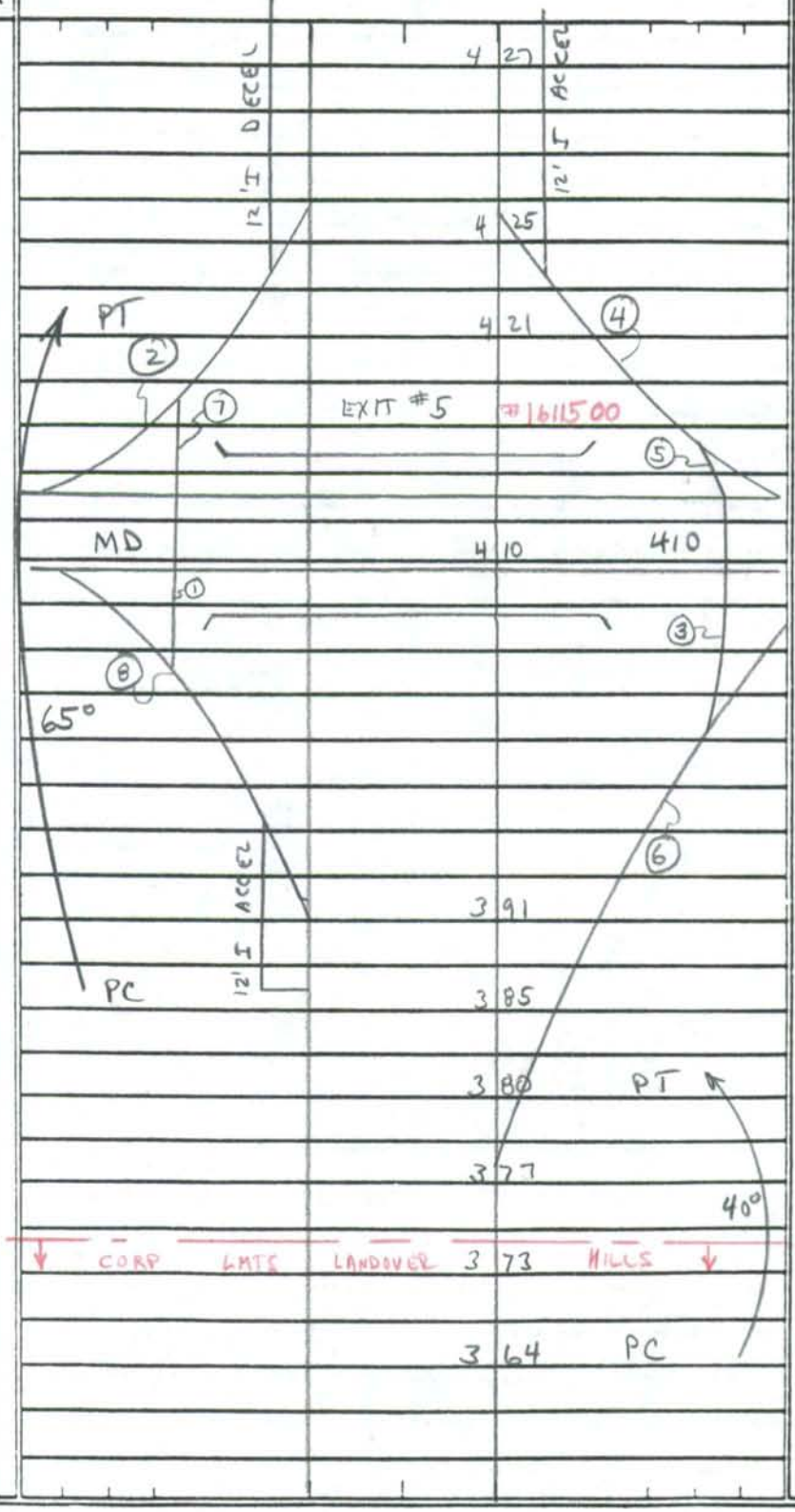

TRAFFIC: CONTROL | COM/IND ACCESS | PRKG. REST.

PAVEMENT DATA

2-36' I

2-12' I SHD OUT

2-12' I SHD IN

3' NJB MED

6 ML

SYSTEM				TRAFFIC		LINE DIAGRAM	TRAFFIC				PAVEMENT DATA
	FUNCT CLASS	HWY SYS	HPMS SAMPLE	PREG REST	COM/IND ACCESS		CHRG	COM/IND ACCESS	PREG. REST.		
NHS	URBAN FREEWAY EXPRESSWAY	STATE PRIMARY	Surveillance #58								

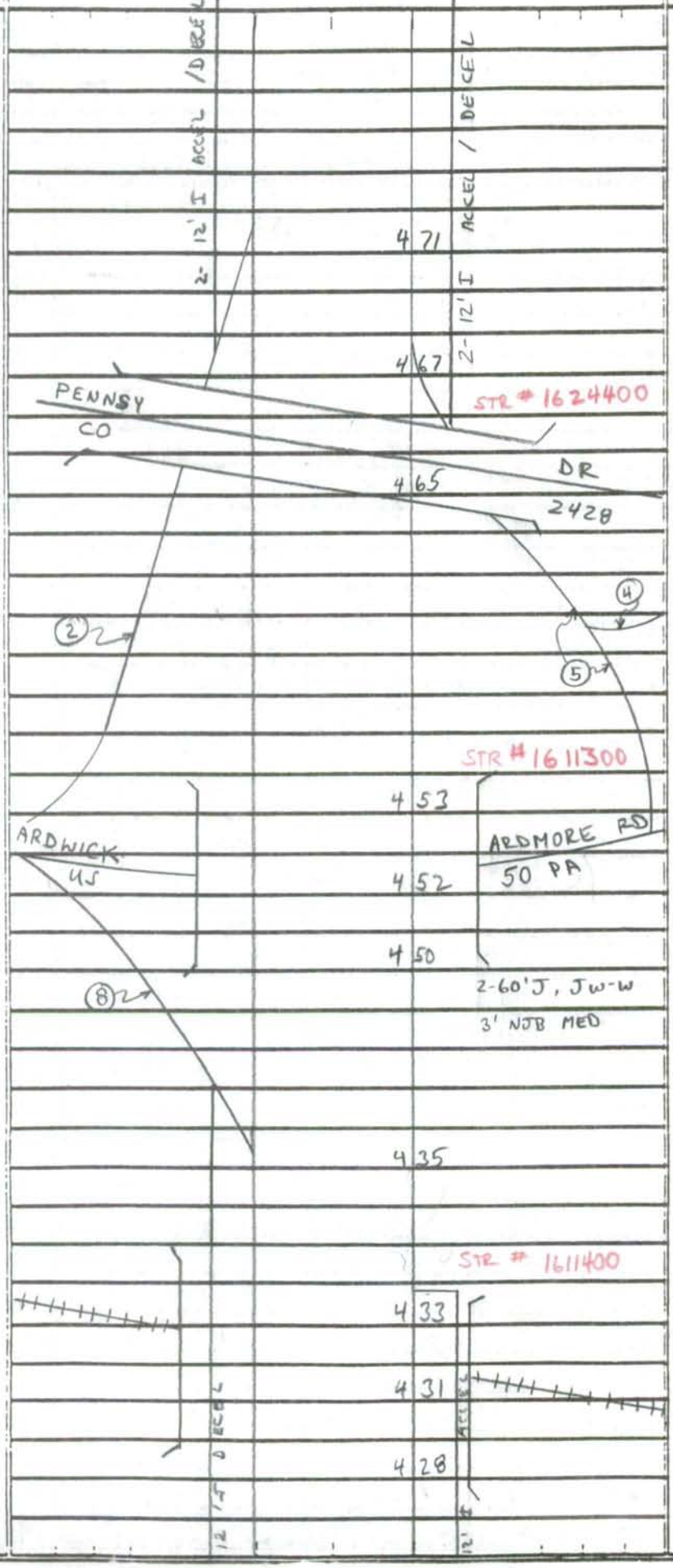

PAVEMENT DATA:

2-36' I
2-12' I SHD OUT
2-12' I SHD IN
3' NJB MED
6 ML

SHA 51.3 - 8 Revised
4.83

MARYLAND STATE HIGHWAY ADMINISTRATION

ROAD INVENTORY SHEET

Party Chief: GD
Recorder: EF
Assistant:
Map No./Dir.: /
State Coordinates:

Road No.: US 50
Road Name: JOHN HANSON HWY
County: PRINCE GEORGES
Date: 7-12-01
Sheet No.: 9 OF 9

TRAFFIC CODES
TRAFFIC CONTROLS: STOP SIGN=SS, TRAFFIC LIGHT=T.L., FLASHING RED BALL=F.R.

TRAFFIC CODES
PARKING RESTRICTIONS: A.M. PEAK, P.M. PEAK, A.M./P.M. PEAK, NO PARKING ANYTIME=N.P., COMM/IND. ACCESS=E

SYSTEM	FUNCT CLASS	HWY SYS	HPMS SAMPLE	TRAFFIC PRKG. REST.	TRAFFIC COM/IND ACCESS	LINE DIAGRAM	TRAFFIC CONTROL	TRAFFIC COM/IND ACCESS	TRAFFIC PRKG. REST.	PAVEMENT DATA
NHS	URBAN FREEWAY EXPRESSWAY	STATE PRIMARY	Surveillance #39							36'I RT
										48'I LT
										2-12'I SHD OUT
										2-12'I SHD IN
										3'NJB MED
										7 ML
										2-36'I
										2-12'I SHD OUT
										2-12'I SHD IN
										3' NJB MED
										6 ML

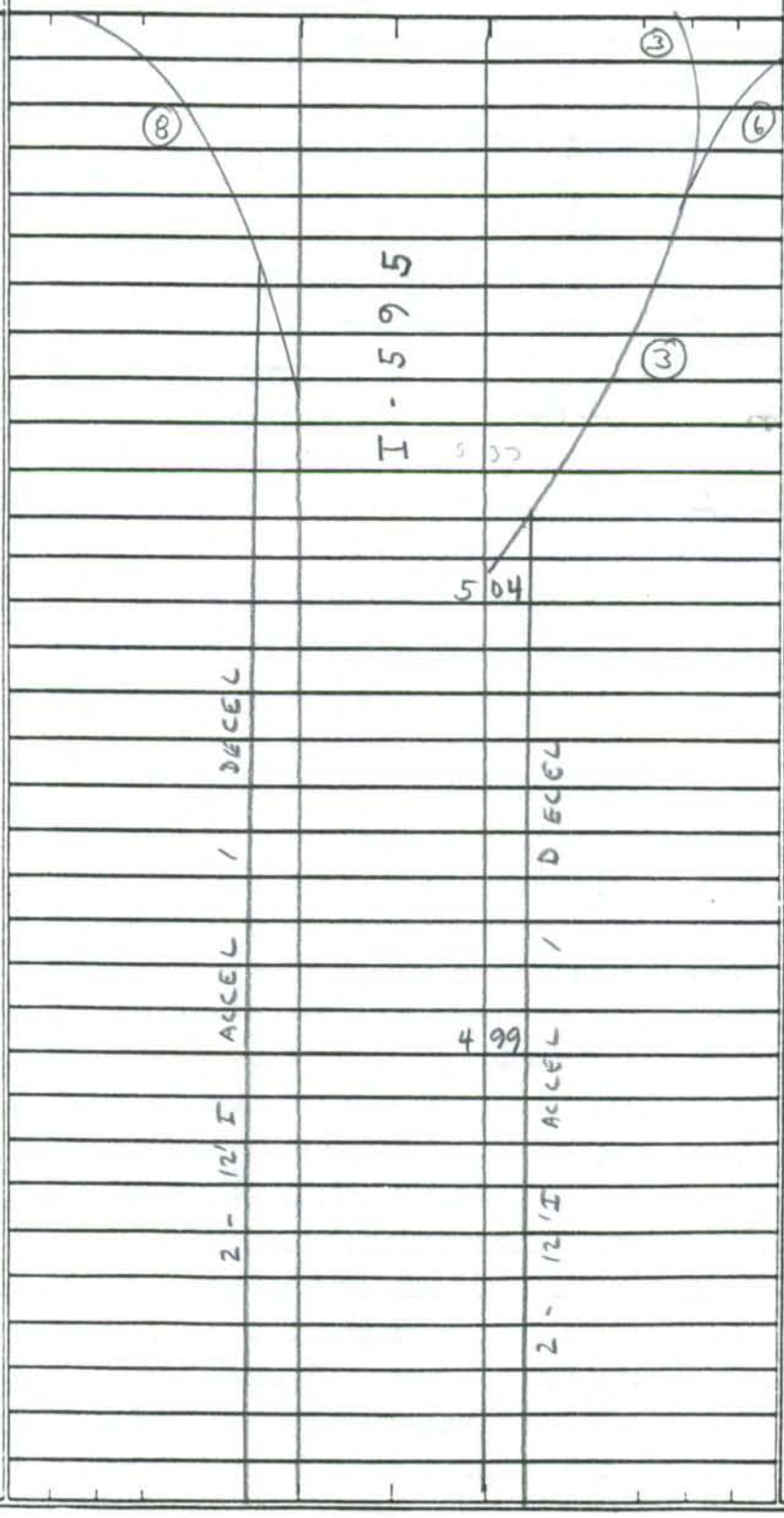

COUNTY _____ ROAD NO. _____ PAGE ___ OF ___

SYSTEM				TRAFFIC		LINE DIAGRAM	TRAFFIC			PAVEMENT DATA
	FUNCT CLASS	HWY SYS	HPMS SAMPLE	PRKG REST	COM/IND ACCESS		CONTROL	COM/IND ACCESS	PRKG. REST.	

MARYLAND STATE HIGHWAY ADMINISTRATION
ACCIDENT STUDIES DIVISION

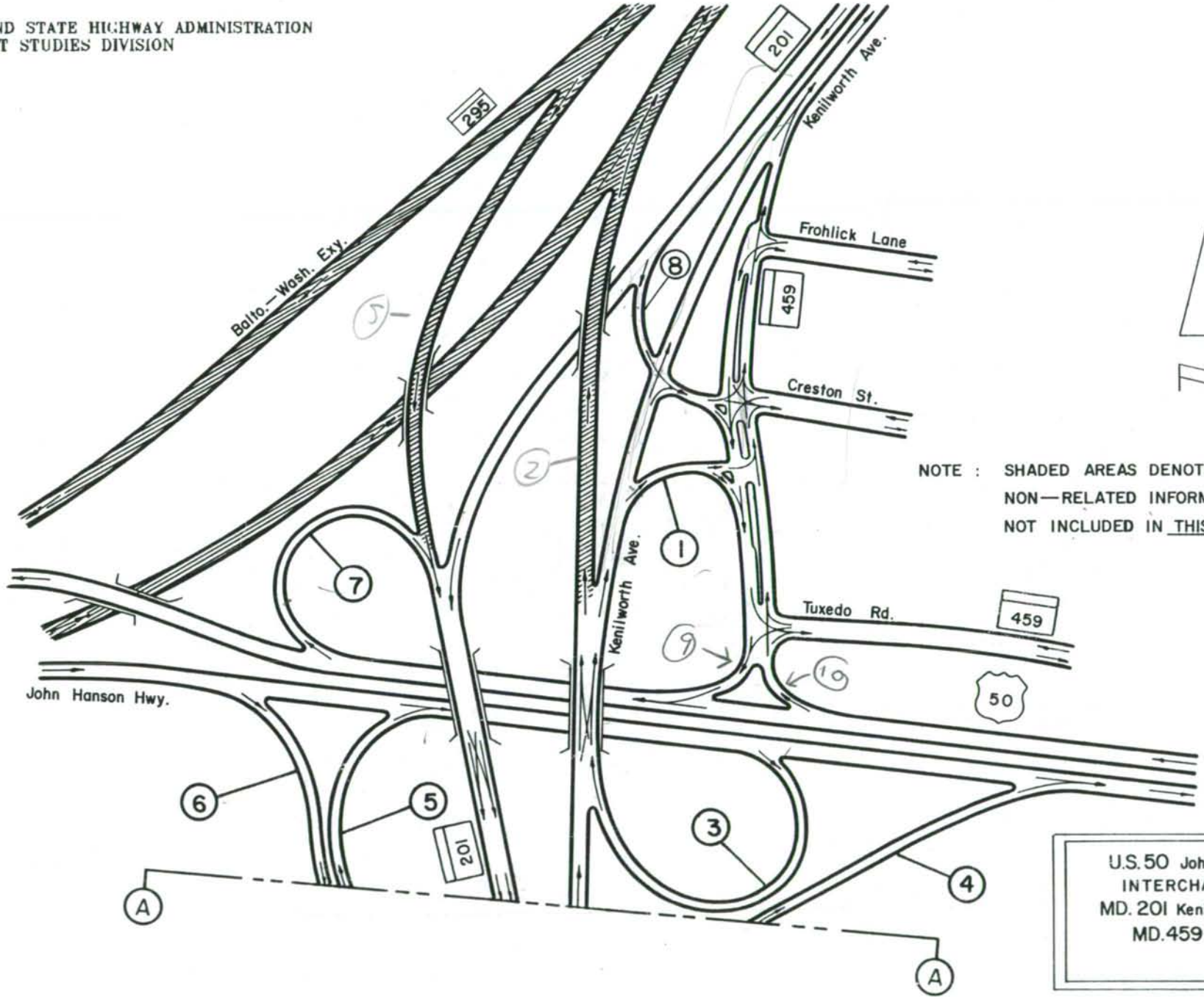

NOTE : SHADED AREAS DENOTE
NON—RELATED INFORMATION
NOT INCLUDED IN THIS INTERCHANGE ONLY.

U.S. 50 John Hanson Hwy.
INTERCHANGE AT
MD. 201 Kenilworth Ave. &
MD. 459 Tuxedo Rd.

16-06

SHEET 1 OF 2

~~REVISED 08/20/71.~~
VOIDS ALL OTHERS.
REVISED 03/77

MARYLAND STATE HIGHWAY ADMINISTRATION
ACCIDENT STUDIES DIVISION

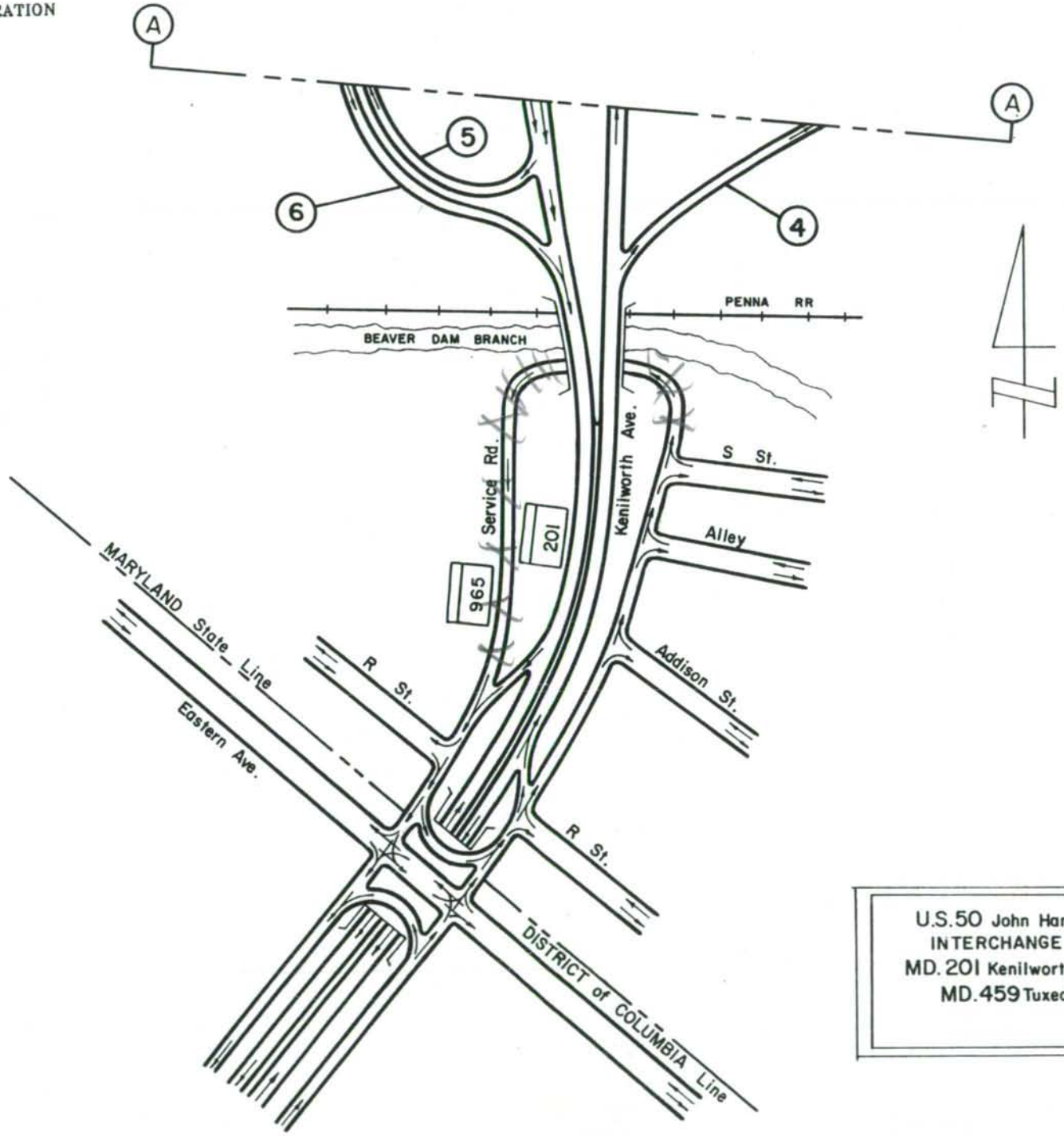

U.S.50 John Hanson Hwy.
INTERCHANGE AT
MD. 201 Kenilworth Ave. &
MD. 459 Tuxedo Rd.

16-06

SHEET 2 OF 2

~~REVISED 08/20/71.~~
VOIDS ALL OTHERS.
REVISED 03/77

SHA 51.3 - 8 Revised
4.83

MARYLAND STATE HIGHWAY ADMINISTRATION

RP 10500010055

RI.
10-7-97
B.B.
A.L.
M.P.

ROAD INVENTORY SHEET

Party Chief: G. DAVIS
Recorder: A. HATTEN
Assistant:
Map No./Dir.: F110 / N
State Coordinates: B19 - 398

Road No.: RAMP 1
Road Name: FR. MD 201 TO MD 459
County: PRINCE GEORGES
Date: 9-28-93
Sheet No. 1 OF 1

SYSTEM				TRAFFIC		LINE DIAGRAM	TRAFFIC			PAVEMENT DATA
FED. AID.	FUNCT CLASS.	HWY. SYS.	HPMS SAMPLE	PRKG. REST.	COM/IND. ACCESS		CONTROL	COM/IND. ACCESS	PRKG. REST.	
						459				
						PT MD 0.076				
						.01/20'I				
						JCC 0.054				
						180°				
										20'I
										J-CC
										1 ML
						MD PC 0.00 201				

TRAFFIC CODES
TRAFFIC CONTROLS: STOP SIGN=SS, TRAFFIC LIGHT=T.L., FLASHING RED BALL=F.R.

TRAFFIC CODES
PARKING RESTRICTIONS: A.M. PEAK, P.M. PEAK, A.M./P.M. PEAK, NO PARKING ANYTIME=N.P., COMM/IND. ACCESS=E

SYSTEM				TRAFFIC		LINE DIAGRAM	TRAFFIC			PAVEMENT DATA
FED. AID.	FUNCT. CLASS.	HWY. SYS.	HPMS SAMPLE	PRKG. REST.	COM/IND ACCESS		CONTROL	COM/IND ACCESS	PRKG. REST.	

SHA 51.3 - 8 Revised
4.83

MARYLAND STATE HIGHWAY ADMINISTRATION

RP10500030058

ROAD INVENTORY SHEET

RI
10-7-97
B.B.
A.L.
M.P.

Party Chief: G. DAVIS
Recorder: A. HATTEN
Assistant:
Map No./Dir.: F-11D / E
State Coordinates: 819-396

Road No.: RAMP 3
Road Name: FR EB US 50 TO MD 201 NB
County: PRINCE GEORGES
Date: 9-28-93
Sheet No.: 1 OF 1

TRAFFIC CODES
TRAFFIC CONTROLS: STOP SIGN=S.S., TRAFFIC LIGHT=T.L., FLASHING RED BALL=F.R.

TRAFFIC CODES
PARKING RESTRICTIONS: A.M. PEAK, P.M. PEAK, A.M./P.M. PEAK, NO PARKING ANYTIME=N.P., COMM/IND. ACCESS=E

SYSTEM: FED. AID.	SYSTEM: FUNCT. CLASS.	SYSTEM: HWY. SYS.	SYSTEM: HPMS SAMPLE	TRAFFIC: PRKG. REST.	TRAFFIC: COM/IND. ACCESS	LINE DIAGRAM	TRAFFIC: CONTROL	TRAFFIC: COM/IND. ACCESS	TRAFFIC: PRKG. REST.	PAVEMENT DATA
						201				
						PT MD 0 14				
						270°				
										20' I
										JCC
						US				1 ML
						PT 0 0 0				
						50				

SYSTEM				TRAFFIC		LINE DIAGRAM	TRAFFIC			PAVEMENT DATA
FED. AID.	FUNCT. CLASS.	HWY. SYS.	HPMS SAMPLE	PRKG. REST.	COM/IND ACCESS		CONTROL	COM/IND ACCESS	PRKG. REST.	

SHA 51.3 - 8 Revised
4.83

MARYLAND STATE HIGHWAY ADMINISTRATION

RP10500040069

AH RI 9-7-97 BB AL MP

ROAD INVENTORY SHEET

Party Chief: G. DAVIS
Recorder: A. HATTEN
Assistant:
Map No./Dir.: F11D / N
State Coordinates: 819-396

Road No.: RAMP 4
Road Name: FR NB MD 201 TO US 50 EB
County: PRINCE GEORGES
Date: 9-28-93
Sheet No.: 1 OF 1

TRAFFIC CODES
TRAFFIC CONTROLS: STOP SIGN=SS, TRAFFIC LIGHT=T.L., FLASHING RED BALL=F.R.

TRAFFIC CODES
PARKING RESTRICTIONS: A.M. PEAK, P.M. PEAK, A.M./P.M. PEAK, NO PARKING ANYTIME=N.P., COMM/IND. ACCESS=E

SYSTEM: FED. AID.	SYSTEM: FUNCT. CLASS.	SYSTEM: HWY. SYS.	SYSTEM: HPMS SAMPLE	TRAFFIC: PRKG. REST.	TRAFFIC: COM/IND. ACCESS	LINE DIAGRAM	TRAFFIC: CONTROL	TRAFFIC: COM/IND. ACCESS	TRAFFIC: PRKG. REST.	PAVEMENT DATA
						50 EB →				
						← WB				
						PT US 0 18				
						45°				
						PC 0 14				
						PT 0 04				
						45°				201 T
						← NB				J C-C
						PC MD 0 00				1 mL
						SB → 201				

SYSTEM				TRAFFIC		LINE DIAGRAM	TRAFFIC			PAVEMENT DATA
FED. AID.	FUNCT. CLASS.	HWY. SYS.	HPMS SAMPLE	PRKG. REST.	COM/IND ACCESS		CONTROL	COM/IND ACCESS	PRKG. REST.	

SHA 51.3 - 8 Revised
4.83

RP1050050045

MARYLAND STATE HIGHWAY ADMINISTRATION

ROAD INVENTORY SHEET

A/T SR-01 7-13-01 GD/CF RJ 10-7-94 B.B. A.L. M.P

Party Chief G. DAVIS
Recorder A. HATTEN
Assistant
Map No./Dir. F-11D / 5
State Coordinates 819 - 396

Road No. RAMP 5
Road Name FROM SB MD 201 TO US 50 EB
County PRINCE GEORGES
Date 9 - 23 - 93
Sheet No. 1 OF 1

TRAFFIC CODES
TRAFFIC CONTROLS: STOP SIGN=SS, TRAFFIC LIGHT=T.L., FLASHING RED BALL=F.R.

TRAFFIC CODES
PARKING RESTRICTIONS: A.M. PEAK, P.M. PEAK, A.M./P.M. PEAK, NO PARKING ANYTIME=N.P., COMM/IND. ACCESS=E

SYSTEM				TRAFFIC		LINE DIAGRAM	TRAFFIC			PAVEMENT DATA
FED. AID.	FUNCT. CLASS.	HWY. SYS.	HPMS SAMPLE	PRKG. REST.	COM/IND. ACCESS		CONTROL	COM/IND. ACCESS	PRKG. REST.	

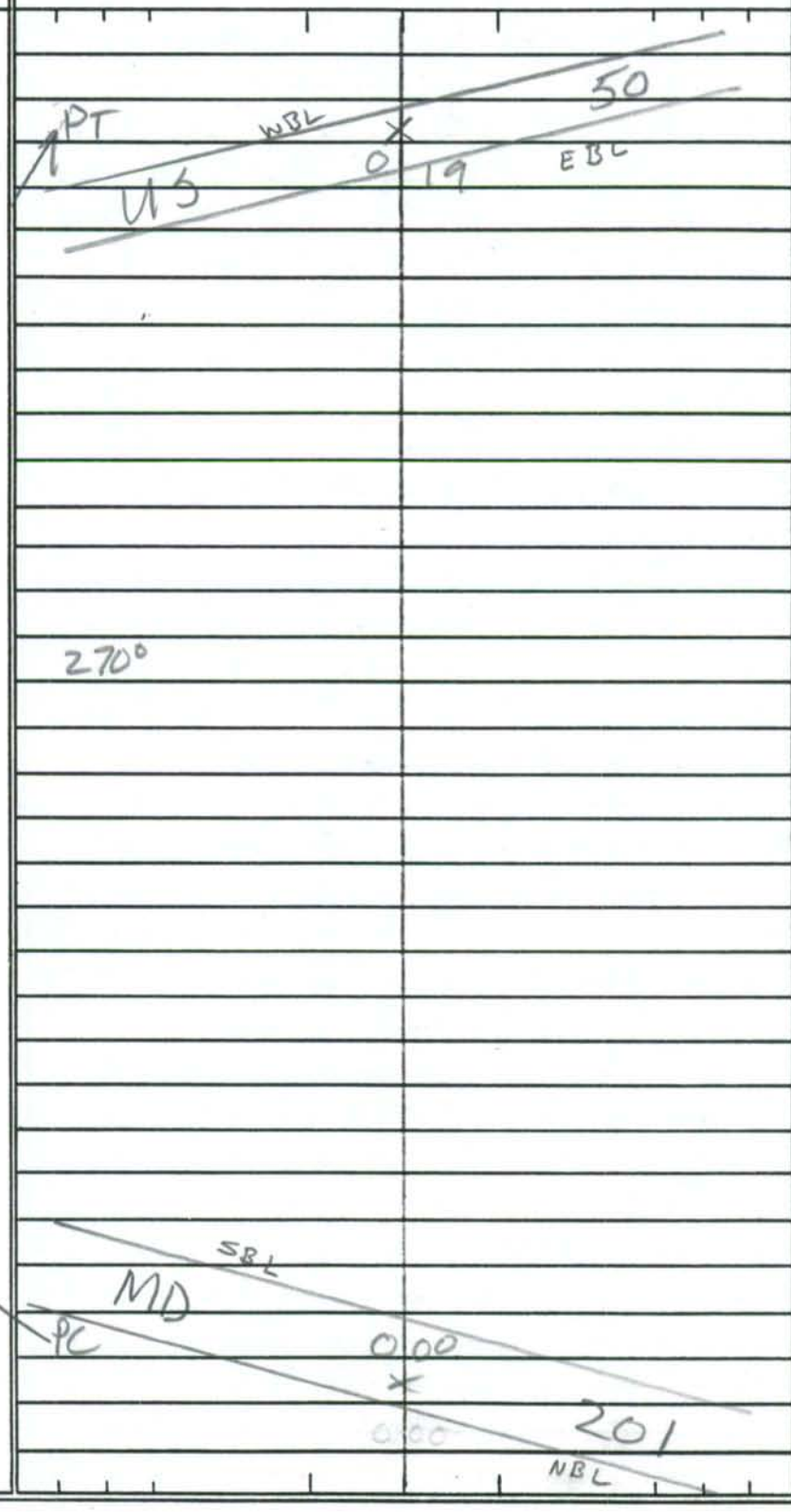

20' I
J CC
1 ML

SYSTEM				TRAFFIC		LINE DIAGRAM	TRAFFIC			PAVEMENT DATA
FED. AID.	FUNCT. CLASS.	HWY. SYS.	HPMS SAMPLE	PRK.G. REST.	COM/IND ACCESS		CONTROL	COM/IND ACCESS	PRK.G. REST.	

SHA 51.3 - 8 Revised
4.83

MARYLAND STATE HIGHWAY ADMINISTRATION

Rl 105006 0038

R.I.
10-7-97
B.B.
A.L.
M.P.

ROAD INVENTORY SHEET

Party Chief: G. DAVIS
Recorder: A. HATTEN
Assistant:
Map No./Dir.: F-11D / 6
State Coordinates: 819 - 396

Road No.: RAMP 6
Road Name: FR EB US 50 TO MD 201 SB
County: PRINCE GEORGES
Date: 9 - 28 - 93
Sheet No.: 1 OF 1

TRAFFIC CODES
TRAFFIC CONTROLS: STOP SIGN=SS, TRAFFIC LIGHT=T.L., FLASHING RED BALL=F.R.

TRAFFIC CODES
PARKING RESTRICTIONS: A.M. PEAK, P.M. PEAK, A.M./P.M. PEAK, NO PARKING ANYTIME=N.P., COMM/IND. ACCESS=E

SYSTEM: FED. AID.	SYSTEM: FUNCT. CLASS.	SYSTEM: HWY. SYS.	SYSTEM: HPMS SAMPLE	TRAFFIC: PRKG. REST.	TRAFFIC: COM/IND. ACCESS	LINE DIAGRAM	TRAFFIC: CONTROL	TRAFFIC: COM/IND. ACCESS	TRAFFIC: PRKG. REST.	PAVEMENT DATA
						NBL X 201				
						PT MD 0 20 19 SBL				
						90°				
						PRC 0 17 PRC				
						80°				
						0 08 PC				
						PT 0 05				20'I J-CC TML
						80°				
						EBL US PC 0 00 WBL X 50				

SYSTEM				TRAFFIC		LINE DIAGRAM	TRAFFIC			PAVEMENT DATA
FED. AID.	FUNCT. CLASS.	HWY. SYS.	HPMS SAMPLE	PRK.G. REST.	COM/IND ACCESS		CONTROL	COM/IND ACCESS	PRK.G. REST.	

SHA 51.3 - 8 Revised
4.83

MARYLAND STATE HIGHWAY ADMINISTRATION

RP 1050070041

SR-01
7-13-01
GD/CF

RI.
10-7-97
BB.
A.L.
M.P.

ROAD INVENTORY SHEET

Party Chief: G. DAVIS
Recorder: A. HATTEN
Assistant:
Map No./Dir.: F-110 / W
State Coordinates: 819-396

Road No.: RAMP 7
Road Name: FR NB US 50 TO MD 201 SB
County: PRINCE GEORGES
Date: 9 - 28 - 93
Sheet No.: 1 OF 1

SYSTEM				TRAFFIC		LINE DIAGRAM	TRAFFIC			PAVEMENT DATA
FED. AID.	FUNCT. CLASS.	HWY. SYS.	HPMS SAMPLE	PRKG. REST.	COM/IND. ACCESS		CONTROL	COM/IND. ACCESS	PRKG. REST.	

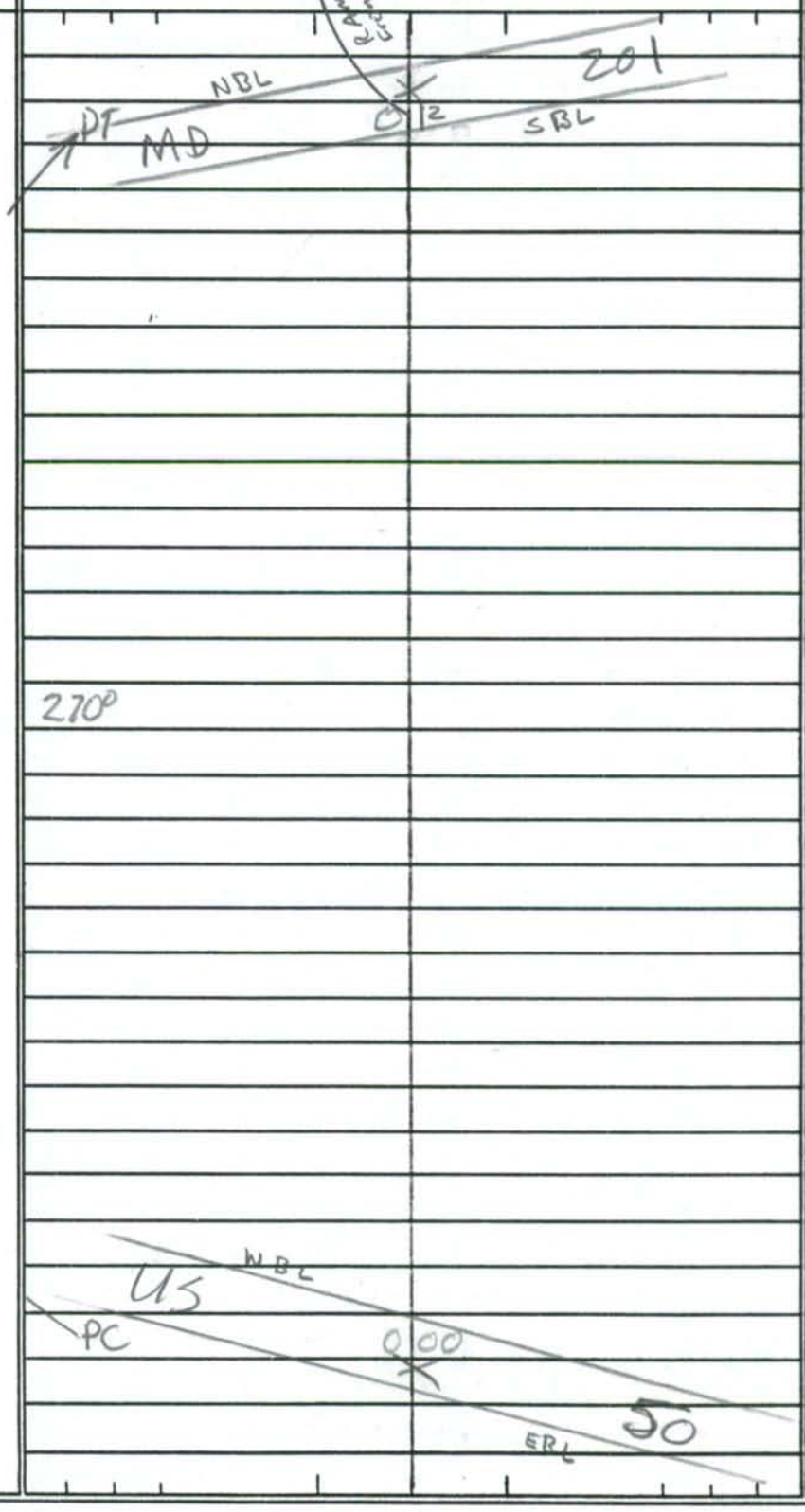

TRAFFIC CODES

TRAFFIC CONTROLS: STOP SIGN=SS, TRAFFIC LIGHT=T.L., FLASHING RED BALL=F.R.

TRAFFIC CODES

PARKING RESTRICTIONS: A.M. PEAK, P.M. PEAK, A.M./P.M. PEAK, NO PARKING ANYTIME=N.P., COMM/IND. ACCESS=E

20' I
~~4' I SHDLT~~
J CC
1 ML

SYSTEM				TRAFFIC		LINE DIAGRAM	TRAFFIC			PAVEMENT DATA
FED. AID.	FUNCT. CLASS.	HWY. SYS.	HPMS SAMPLE	PRKG. REST.	COM/IND ACCESS		CONTROL	COM/IND ACCESS	PRKG. REST.	

SHA 51.3 - 8 Revised
4.83

RP10500080055

SR-01
7-3-01
GD/EF

REG
10-7-97
B.B.
A.L.
M.P.

MARYLAND STATE HIGHWAY ADMINISTRATION

ROAD INVENTORY SHEET

Party Chief	G. DAVIS	Road No.	RAMP 8
Recorder	A. HATTEN	Road Name	FR SB MD 201 TO MD 459
Assistant		County	PRINCE GEORGES
Map No./Dir.	F-11D / S	Date	9-23-93
State Coordinates	819-396	Sheet No.	1 OF 1

TRAFFIC CODES

TRAFFIC CONTROLS: STOP SIGN=S.S., TRAFFIC LIGHT=T.L., FLASHING RED BALL=F.R.

TRAFFIC CODES

PARKING RESTRICTIONS: A.M. PEAK, P.M. PEAK, A.M./P.M. PEAK, NO PARKING ANYTIME=N.P., COMM/IND. ACCESS=E

SYSTEM				TRAFFIC		LINE DIAGRAM	TRAFFIC			PAVEMENT DATA
FED. AID.	FUNCT. CLASS.	HWY. SYS.	HPMS SAMPLE	PRKG. REST.	COM/IND. ACCESS		CONTROL	COM/IND. ACCESS	PRKG. REST.	

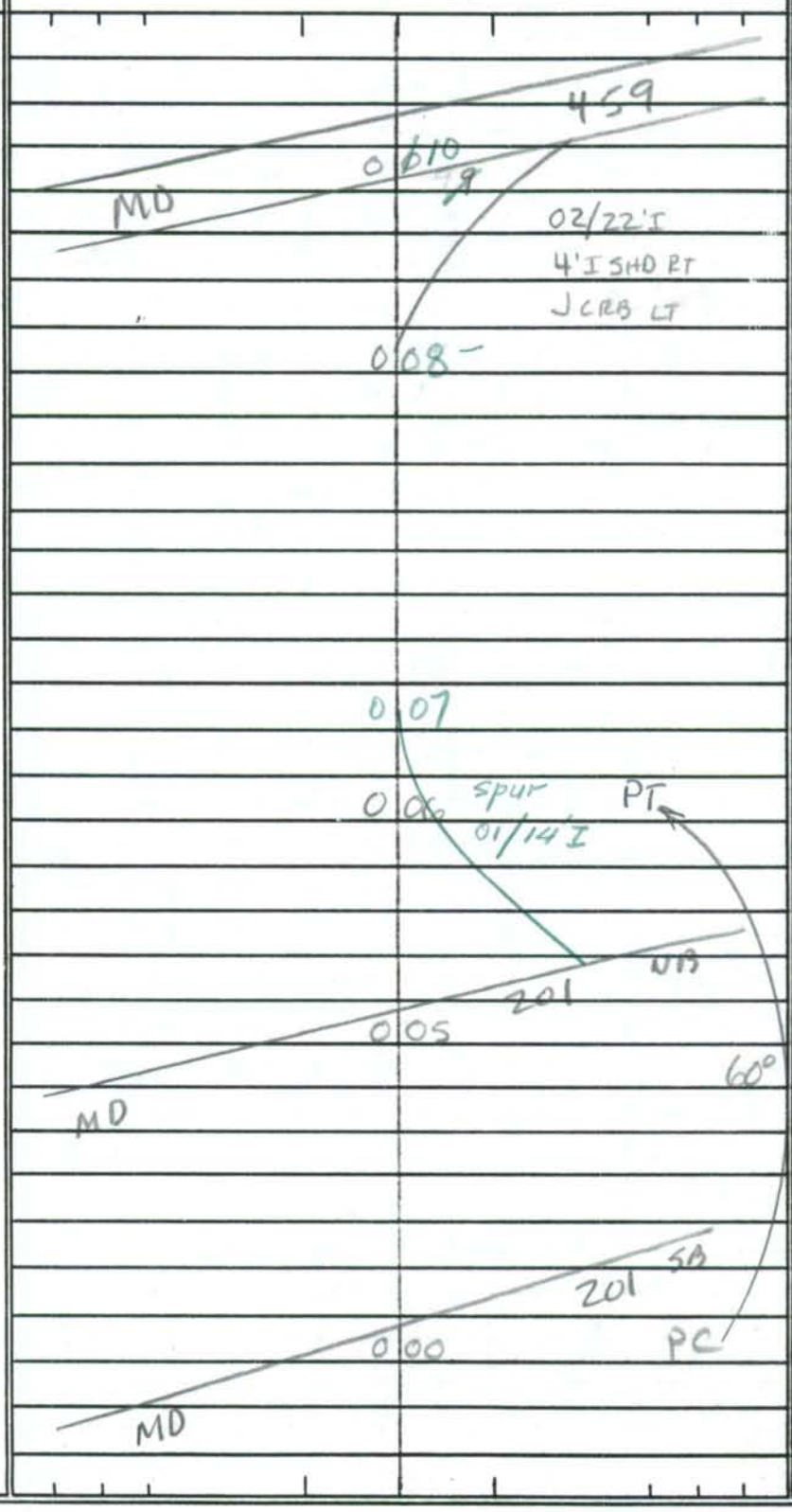

CONTROL	COM/IND. ACCESS	PRKG. REST.	PAVEMENT DATA
SS			
SS			14'I
			6'I SHD RT
			4'I SHD LT
			1ML

SYSTEM				TRAFFIC		LINE DIAGRAM	TRAFFIC			PAVEMENT DATA
FED. AID.	FUNCT. CLASS.	HWY. SYS.	HPMS SAMPLE	PRKG. REST.	COM/IND ACCESS		CONTROL	COM/IND ACCESS	PRKG. REST.	

SHA 51.3 - 8 Revised
4.83

RP 10500090055

MARYLAND STATE HIGHWAY ADMINISTRATION

ROAD INVENTORY SHEET

RI
10-7-97
BB
A.L.
M.P.

Party Chief: G. DAVIS
Recorder: A. HATTEN
Assistant:
Map No./Dir.: F-11D / 3
State Coordinates: 819-396

Road No.: RAMP 9
Road Name: FR SB 459 TO US 50 WB
County: PRINCE GEORGES
Date: 9-28-93
Sheet No.: 1 OF 1

TRAFFIC CODES
TRAFFIC CONTROLS: STOP SIGN=SS, TRAFFIC LIGHT=T.L., FLASHING RED BALL=F.R.

TRAFFIC CODES
PARKING RESTRICTIONS: A.M. PEAK, P.M. PEAK, A.M./P.M. PEAK, NO PARKING ANYTIME=N.P., COMM/IND. ACCESS=E

SYSTEM				TRAFFIC		LINE DIAGRAM	TRAFFIC			PAVEMENT DATA
FED. AID.	FUNCT. CLASS.	HWY. SYS.	HPMS SAMPLE	PRKG. REST.	COM/IND. ACCESS		CONTROL	COM/IND. ACCESS	PRKG. REST.	

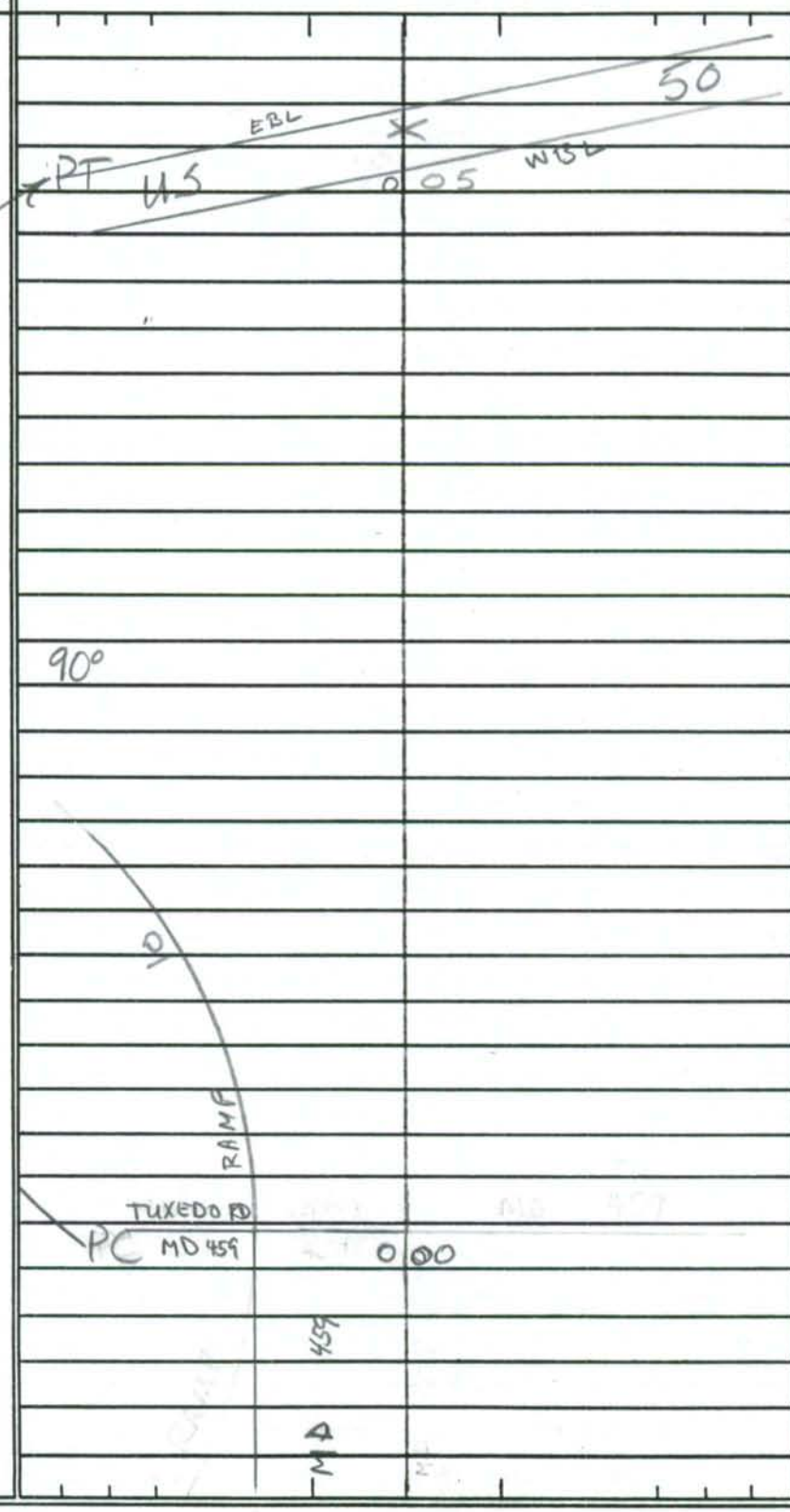

20' I
J-CC
1ML

SYSTEM				TRAFFIC		LINE DIAGRAM	TRAFFIC			PAVEMENT DATA
FED. AID.	FUNCT. CLASS.	HWY. SYS.	HPMS SAMPLE	PRK.G. REST.	COM/IND ACCESS		CONTROL	COM/IND ACCESS	PRK.G. REST.	

SHA 51.3 - 8 Revised
4.83

RP1050000061

MARYLAND STATE HIGHWAY ADMINISTRATION

ROAD INVENTORY SHEET

A/T RI 10-7-97

B.B.
A.L.
M.P.

Party Chief: G. DAVIS
Recorder: A. HATTEN
Assistant:
Map No./Dir.: F11D / W
State Coordinates: 819 - 396

Road No.: RAMP 10
Road Name: FR: WB US 50 TO MD 459
County: PRINCE GEORGES
Date: 9-28-93
Sheet No.: 1 OF 1

SYSTEM				TRAFFIC		LINE DIAGRAM	TRAFFIC			PAVEMENT DATA
FED. AID.	FUNCT. CLASS.	HWY. SYS.	HPMS SAMPLE	PRKG. REST.	COM/IND. ACCESS		CONTROL	COM/IND. ACCESS	PRKG. REST.	



20'I
J CC
1 ML

TRAFFIC CODES
TRAFFIC CONTROLS: STOP SIGN=SS, TRAFFIC LIGHT=T.L., FLASHING RED BALL=F.R.

TRAFFIC CODES
PARKING RESTRICTIONS: A.M. PEAK, P.M. PEAK, A.M./P.M. PEAK, NO PARKING ANYTIME=N.P., COMM/IND. ACCESS=E

SYSTEM				TRAFFIC		LINE DIAGRAM	TRAFFIC			PAVEMENT DATA
FED. AID.	FUNCT. CLASS.	HWY. SYS.	HPMS SAMPLE	PRKG. REST.	COM/IND ACCESS		CONTROL	COM/IND ACCESS	PRKG. REST.	

MARYLAND STATE HIGHWAY ADMINISTRATION
ACCIDENT STUDIES DIVISION

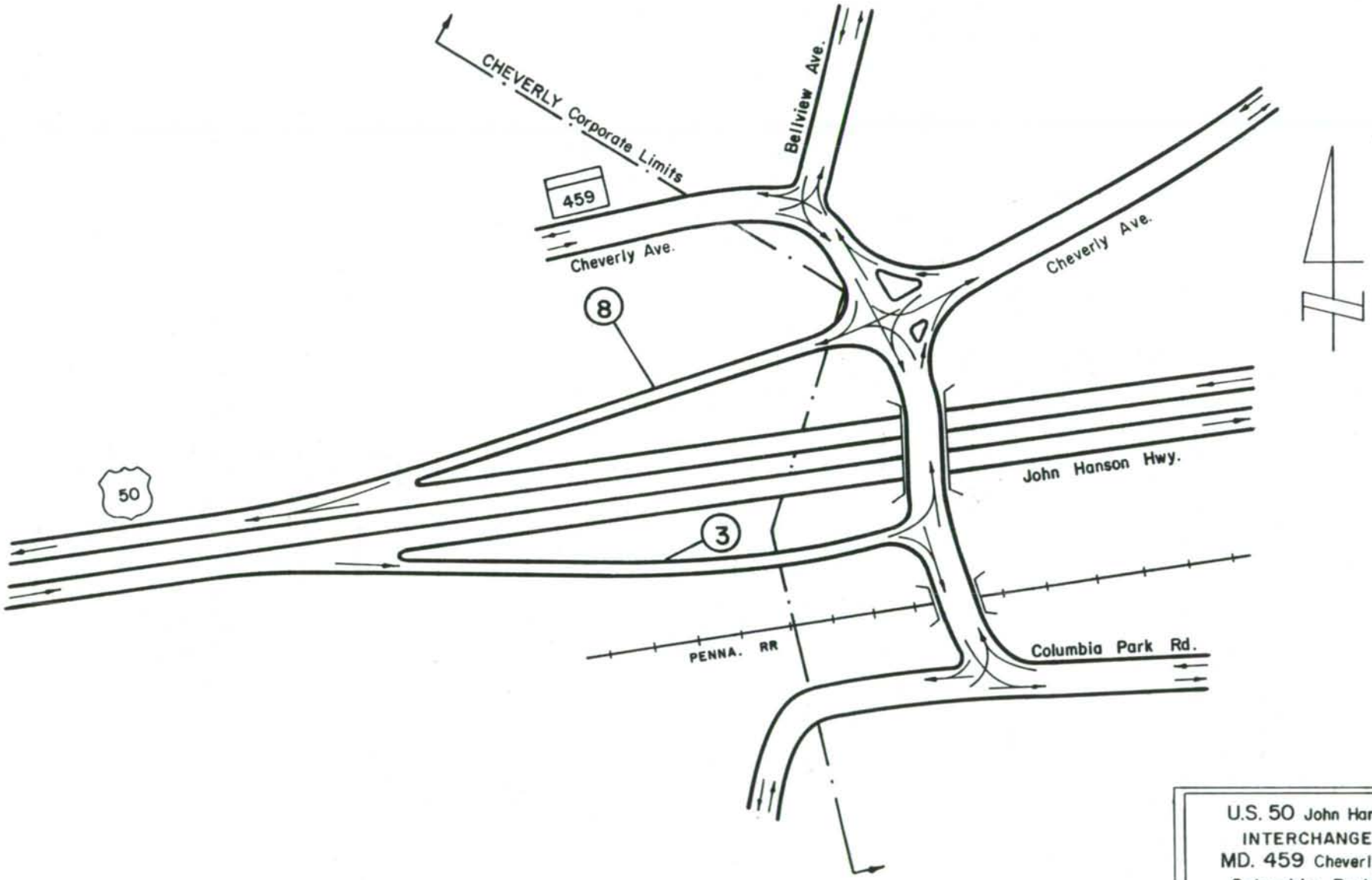

U.S. 50 John Hanson Hwy.
INTERCHANGE AT
MD. 459 Cheverly Ave.
Columbia Park Road
16-08

Revised 03/77

RP10500030124

SR-01
STRI-97

SHA 51.3 - 8 Revised
4.83

MARYLAND STATE HIGHWAY ADMINISTRATION

ROAD INVENTORY SHEET

Party Chief: GD
Recorder: EF
Assistant:
Map No./Dir.: F11D / E
State Coordinates: 824 - 395

Road No.: RAMP 3
Road Name: EB US 50 TO COLUMBIA PARK RD (MD459/CO3668)
County: PRINCE GEORGES
Date: 7-13-01
Sheet No. 1 OF 1

TRAFFIC CODES
TRAFFIC CONTROLS: STOP SIGN-SS, TRAFFIC LIGHT-T.L., FLASHING RED BALL-F.R.

TRAFFIC CODES
PARKING RESTRICTIONS: A.M. PEAK, P.M. PEAK, A.M./P.M. PEAK, NO PARKING ANYTIME-N.P., COMM/IND. ACCESS-E

SYSTEM: Funct Class	SYSTEM: Hwy Sys	SYSTEM: HPMS Sample	TRAFFIC: Preg. Rest.	TRAFFIC: Com/Ind Access	LINE DIAGRAM	TRAFFIC: Control	TRAFFIC: Com/Ind Access	TRAFFIC: Preg. Rest.	PAVEMENT DATA
					COLUMBIA PARK DR				
					MD 459 0 20 CO 3668	TL			
									20' J
									J CC
									1 ML
					0 04				
									16' I
									J CRB RT
									1 ML
					EBL US				
					0 00				
					NBL 50				

COUNTY _____ ROAD NO. _____ PAGE ___ OF ___

SYSTEM				TRAFFIC		LINE DIAGRAM	TRAFFIC			PAVEMENT DATA
	FUNCT CLASS	HWY SYS	HPMS SAMPLE	PRKG REST	COM/IND ACCESS		CONTROL	COM/IND ACCESS	PRKG. REST.	

RP10500080132

SR-01
STRI-97

SHA 51.3 - 8 Revised
4.83

MARYLAND STATE HIGHWAY ADMINISTRATION

ROAD INVENTORY SHEET

Party Chief: GD
Recorder: EF
Assistant:
Map No./Dir.: F11D / W
State Coordinates: 824 - 395

Road No.: RAMP 8
Road Name: MD 459 TO US 50 WB
County: PRINCE GEORGES
Date: 7/13/01
Sheet No.: 1 OF 1

TRAFFIC CODES
TRAFFIC CONTROLS: STOP SIGN-SS, TRAFFIC LIGHT=T.L., FLASHING RED BALL=F.R.

TRAFFIC CODES
PARKING RESTRICTIONS: A.M. PEAK, P.M. PEAK, A.M./P.M. PEAK, NO PARKING ANYTIME-N.P., COMM/RES, ACCESS=E

SYSTEM: FUNCT CLASS	SYSTEM: HWY SYS	SYSTEM: HPMS SAMPLE	TRAFFIC: PREG. REST.	TRAFFIC: COM/IND ACCESS	LINE DIAGRAM	TRAFFIC: CONTROL	TRAFFIC: COM/IND ACCESS	TRAFFIC: PREG. REST.	PAVEMENT DATA
					EBL				
					50				
					WBL				
					X				
					US 0 13				↑
									15' I
									J CRB RT
									1 ML
					0 09				X
									20' I
									J C-C
									1 ML
					TUXEDO RD				
					MD 0 00 459	TL			↓
					CHERRY AVE 0 59				
					44 CHEVERLY				

COUNTY _____ ROAD NO. _____ PAGE ___ OF ___

SYSTEM				TRAFFIC		LINE DIAGRAM	TRAFFIC			PAVEMENT DATA
	FUNCT. CLASS	HWY SYS	HPMS SAMPLE	PRKG REST	COM/IND ACCESS		CONTROL	COM/IND ACCESS	PRKG. REST.	

MARYLAND STATE HIGHWAY ADMINISTRATION
ACCIDENT STUDIES DIVISION

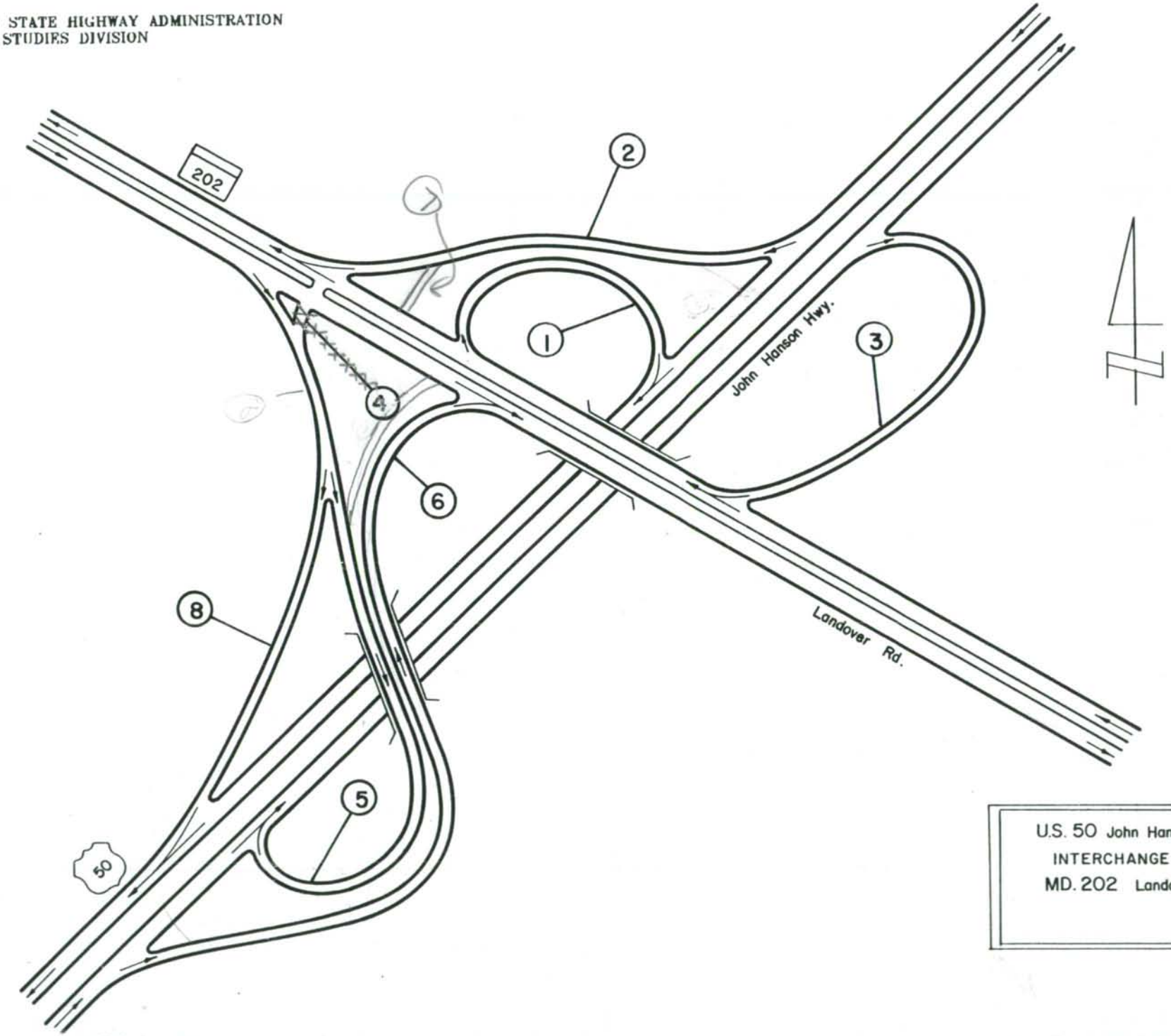

U.S. 50 John Hanson Hwy.
INTERCHANGE AT
MD. 202 Landover Rd.

16-09

~~REVISED 08/30/71.~~
VOIDS ALL OTHERS.
REVISED 08/5/87

SHA 51.3 - 8 Revised
4.83

MAINT. SHOP 2

MARYLAND STATE HIGHWAY ADMINISTRATION

RP1050001 0283

ROAD INVENTORY SHEET

Party Chief: G. DAVIS
Recorder: A. HATTEN
Assistant:
Map No./Dir.: F11-D / NW
State Coordinates: 829 399

Road No.: RAMP 1
Road Name: NB 202 TO WB US 50
County: PRINCE GEORGES
Date: 9 - 29 - 95
Sheet No. 1 OF 1

10-7-87
B.B.
A.L.
M.P.

TRAFFIC CODES
TRAFFIC CONTROLS: STOP SIGN=S.S., TRAFFIC LIGHT=T.L., FLASHING RED BALL=F.R.

TRAFFIC CODES
PARKING RESTRICTIONS: A.M. PEAK, P.M. PEAK, A.M./P.M. PEAK, NO PARKING ANYTIME=N.P., COMM/IND. ACCESS=E

SYSTEM				TRAFFIC		LINE DIAGRAM	TRAFFIC			PAVEMENT DATA
FED. AID.	FUNCT CLASS.	HWY. SYS.	HPMS SAMPLE	PRKG. REST.	COM/IND. ACCESS		CONTROL	COM/IND. ACCESS	PRKG. REST.	
						50				
						US 0.76				
						270°				
										24' I
										✓ CC
										1 ML
						MD 0.00 PG 202				

SYSTEM				TRAFFIC		LINE DIAGRAM	TRAFFIC			PAVEMENT DATA
FED. AID.	FUNCT. CLASS.	HWY. SYS.	HPMS SAMPLE	PRK.G. REST.	COM/IND ACCESS		CONTROL	COM/IND ACCESS	PRK.G. REST.	

MAINT SHOP 2

SHA 51.3 - 8 Revised 4.83

RP 1050002 0290

MARYLAND STATE HIGHWAY ADMINISTRATION

ROAD INVENTORY SHEET

RI 10-7-97 BB- A.L. H.P.

Party Chief	G. DAVIS	Road No.	RAMP 2
Recorder	A. HATTEN	Road Name	FR WB US 50 TO NB 202
Assistant		County	PRINCE GEORGES
Map No./Dir.	F-11 D / SW	Date	9 - 29 - 93
State Coordinates	829 - 399	Sheet No.	1 OF 1

TRAFFIC CODES

TRAFFIC CONTROLS: STOP SIGN=SS, TRAFFIC LIGHT=T.L., FLASHING RED BALL=F.R.

TRAFFIC CODES

PARKING RESTRICTIONS: A.M. PEAK, P.M. PEAK, A.M./P.M. PEAK, NO PARKING ANYTIME=N.P., COMM/IND. ACCESS=E

SYSTEM				TRAFFIC		LINE DIAGRAM	TRAFFIC			PAVEMENT DATA
FED. AID.	FUNCT. CLASS.	HWY. SYS.	HPMS SAMPLE	PRKG. REST.	COM/IND. ACCESS		CONTROL	COM/IND. ACCESS	PRKG. REST.	

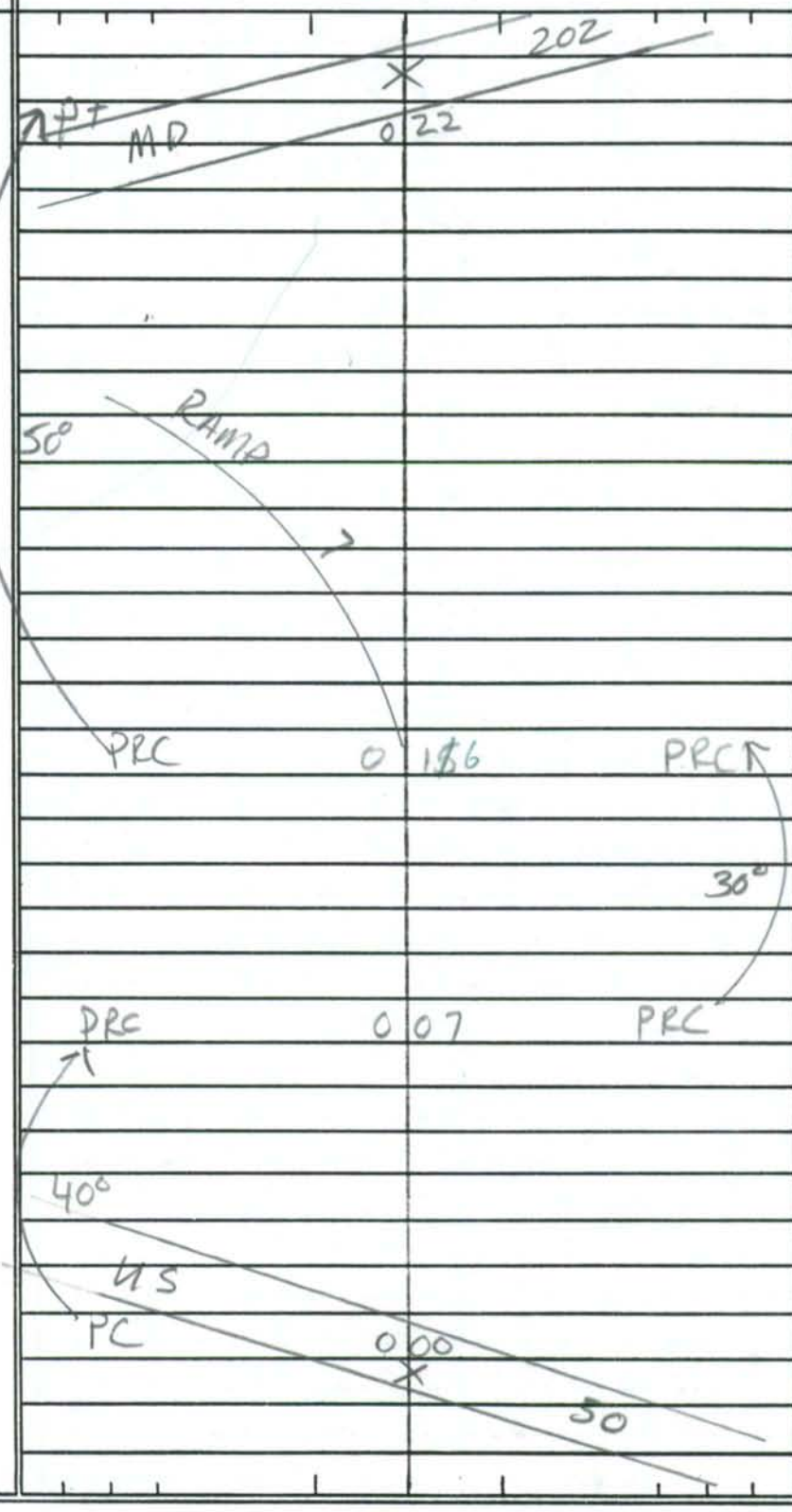

20' I
J-CC
1 ML

SYSTEM				TRAFFIC		LINE DIAGRAM	TRAFFIC			PAVEMENT DATA
FED. AID.	FUNCT. CLASS.	HWY. SYS.	HPMS SAMPLE	PRK.G. REST.	COM/IND ACCESS		CONTROL	COM/IND ACCESS	PRK.G. REST.	

SHA 51.3 - 8 Revised
4.83

MAINT SHOP 2

MARYLAND STATE HIGHWAY ADMINISTRATION

RP1050003 0290
SR-01
7-15-01
G01CF

ROAD INVENTORY SHEET

RT
10-7-97
B.B.
A.L.
M.P.

Party Chief: G. DAVIS
Recorder: A. HATTEN
Assistant:
Map No./Dir.: F-11 D / NE
State Coordinates: 829 - 399

Road No.: RAMP 3
Road Name: FR EB US 50 TO NB 202
County: PRINCE GEORGES
Date: 9 - 29 - 93
Sheet No. 1 OF 1

SYSTEM				TRAFFIC		LINE DIAGRAM	TRAFFIC			PAVEMENT DATA
FED. AID.	FUNCT CLASS.	HWY. SYS.	HPMS SAMPLE	PRKG. REST.	COM/IND. ACCESS		CONTROL	COM/IND. ACCESS	PRKG. REST.	
						202				
						PT MD 0 13				
						90°				
						PTC 0 11				
						PT 0 06				
						180°				20' I
										J CC
						US				1 ML
						0 00				
						PC 0 00 50				

TRAFFIC CODES
TRAFFIC CONTROLS: STOP SIGN=SS, TRAFFIC LIGHT=T.L., FLASHING RED BALL=F.R.

TRAFFIC CODES
PARKING RESTRICTIONS: A.M. PEAK, P.M. PEAK, A.M./P.M. PEAK, NO PARKING ANYTIME=N.P., COMM/IND. ACCESS=E

SYSTEM				TRAFFIC		LINE DIAGRAM	TRAFFIC			PAVEMENT DATA
FED. AID.	FUNCT. CLASS.	HWY. SYS.	HPMS SAMPLE	PRKG. REST.	COM/IND ACCESS		CONTROL	COM/IND ACCESS	PRKG. REST.	

SHA 51.3 - 8 Revised
4.83

MAINT. SHOP 2

MARYLAND STATE HIGHWAY ADMINISTRATION

RP1050 0040258

ROAD INVENTORY SHEET

SR01
T-1301
GD/OF

A/T

Party Chief	G. DAVIS	Road No.	RAMP 4
Recorder	A. HATTEN	Road Name	FR NB MD 202 TO SB RAMP 5
Assistant		County	PRINCE GEORGES
Map No./Dir.	F-11D / 3	Date	9- 29 - 93
State Coordinates	829-399	Sheet No.	1 OF 1

RT
10-7-97
BB
AL
MP

SYSTEM				TRAFFIC		LINE DIAGRAM	TRAFFIC			PAVEMENT DATA
FED. AID.	FUNCT. CLASS.	HWY. SYS.	HPMS SAMPLE	PRKG. REST.	COM/IND. ACCESS		CONTROL	COM/IND. ACCESS	PRKG. REST.	
						RAMP 0 05 5				
										20'I
										J-CC
										1 ML
						SBL MD 0 00 202 NBL	TL			

TRAFFIC CODES

TRAFFIC CONTROLS: STOP SIGN=SS, TRAFFIC LIGHT=T.L., FLASHING RED BALL=F.R.

TRAFFIC CODES

PARKING RESTRICTIONS: A.M. PEAK, P.M. PEAK, A.M./P.M. PEAK, NO PARKING ANYTIME=N.P., COMM/IND. ACCESS=E

SYSTEM				TRAFFIC		LINE DIAGRAM	TRAFFIC			PAVEMENT DATA
FED. AID.	FUNCT. CLASS.	HWY. SYS.	HPMS SAMPLE	PRKG. REST.	COM/IND ACCESS		CONTROL	COM/IND ACCESS	PRKG. REST.	

SHA 51.3 - 8 Revised
4.83

MAINT. SHOP 2

MARYLAND STATE HIGHWAY ADMINISTRATION

RP1050005 0258

SR-01
7-13-94
GD/EF

A/T 01-9 ST
2-12-02
GD/EF

ROAD INVENTORY SHEET

RI
10-7-97
BB
A.L.
M.P.

Party Chief	G. DAVIS	Road No.	RAMP 5
Recorder	A. HATTEN	Road Name	FR^ST RAMP 8 TO EB US 50
Assistant		County	PRINCE GEORGES
Map No./Dir.	F-11D / SE	Date	9 - 29 - 36
State Coordinates	829 399	Sheet No.	1 OF 1

TRAFFIC CODES
TRAFFIC CONTROLS: STOP SIGN=SS, TRAFFIC LIGHT=T.L., FLASHING RED BALL=F.R.

TRAFFIC CODES
PARKING RESTRICTIONS: A.M. PEAK, P.M. PEAK, A.M./P.M. PEAK, NO PARKING ANYTIME=N.P., COMM/IND. ACCESS=E

SYSTEM: FED. AID.	SYSTEM: FUNCT. CLASS.	SYSTEM: HWY. SYS.	SYSTEM: HPMS SAMPLE	TRAFFIC: PRKG. REST.	TRAFFIC: COM/IND. ACCESS	LINE DIAGRAM	TRAFFIC: CONTROL	TRAFFIC: COM/IND. ACCESS	TRAFFIC: PRKG. REST.	PAVEMENT DATA
						50				
						PT US 0 36				
						Σ50°				
						PC 0 15				STR# 16106
						EBL				
						US 0 13				50
						WBL				
						0 10				2-20'J - 4'JMED JW-W
						RAMP 6				
										24'I
										J CC
										1 ML
						RAMP 4 0 05				14'I
										~~20'I~~
						8				J CRB LT
										1 ML
						RAMP 0 00				

SYSTEM				TRAFFIC		LINE DIAGRAM	TRAFFIC			PAVEMENT DATA
FED. AID.	FUNCT. CLASS.	HWY. SYS.	HPMS SAMPLE	PRK.G. REST.	COM/IND ACCESS		CONTROL	COM/IND ACCESS	PRK.G. REST.	

SHA 51.3 - 8 Revised 4.83

MAINT. SHOP 2

MARYLAND STATE HIGHWAY ADMINISTRATION

RP 1050006 0241
01-9ST
2-12-02
R.I. GD/EF

SR-01
7-7-01
GD/EF

ROAD INVENTORY SHEET

Party Chief	G. DAVIS	Road No.	RAMP 6
Recorder	A. HATTEN	Road Name	FR US 50 TO MD 202
Assistant		County	PRINCE GEORGES
Map No./Dir.	F-11 D / N E	Date	9-29-89
State Coordinates	829-399	Sheet No.	1 OF 1

10-7-97
B.B.
AL
M.P.

TRAFFIC CODES
TRAFFIC CONTROLS: STOP SIGN=S.S., TRAFFIC LIGHT=T.L., FLASHING RED BALL=F.R.

TRAFFIC CODES
PARKING RESTRICTIONS: A.M. PEAK, P.M. PEAK, A.M./P.M. PEAK, NO PARKING ANYTIME=N.P., COMM/IND. ACCESS=E

SYSTEM: FED. AID.	SYSTEM: FUNCT. CLASS.	SYSTEM: HWY. SYS.	SYSTEM: HPMS SAMPLE	TRAFFIC: PRK.G. REST.	TRAFFIC: COM/IND. ACCESS	LINE DIAGRAM	TRAFFIC: CONTROL	TRAFFIC: COM/IND. ACCESS	TRAFFIC: PRK.G. REST.	PAVEMENT DATA
						202				
						X				
						PTMD 0 4+65				
										24'I
										ON TAPER
						160°				12'I
										J CC
										1 ML
						PC 0 37				
						SIR# 16106				
						0 35				
						50				
						0 33				
						60°				
						US 2-20'J-4'JMED				24'I
						0 30 JW-W PT				J CC
										1 ML
						PRC 0 13 PRC				
										20'I
										J CC
										1 ML
						0 03				
						40°				
										15'I
										J CR RT
						US 0 00				1 ML
						X				
						PC 0 00 50				

SYSTEM				TRAFFIC		LINE DIAGRAM	TRAFFIC			PAVEMENT DATA
FED. AID.	FUNCT. CLASS.	HWY. SYS.	HPMS SAMPLE	PRKG. REST.	COM/IND ACCESS		CONTROL	COM/IND ACCESS	PRKG. REST.	

SHA 51.3 - 8 Revised
4.83

MAINT SHOP 2

RP 10500070290

MARYLAND STATE HIGHWAY ADMINISTRATION

ROAD INVENTORY SHEET

R.I.
10-7-97
BB
A.L.
N.P.

Party Chief: G. DAVIS
Recorder: A. HATTEN
Assistant:
Map No./Dir.: F11D / S
State Coordinates: 829-399

Road No.: RAMP 7
Road Name: FRWBUS50 TONB MD 202
County: PRINCE GEORGES
Date: 9-29-93
Sheet No.: 1 OF 1

SYSTEM				TRAFFIC		LINE DIAGRAM	TRAFFIC			PAVEMENT DATA
FED. AID.	FUNCT. CLASS.	HWY. SYS.	HPMS SAMPLE	PRKG. REST.	COM/IND. ACCESS		CONTROL	COM/IND. ACCESS	PRKG. REST.	
						MD 0 03 202	TL			
						0 03				
										20' I
						2				VCC
										1 ML
						RAMP 0 00				

TRAFFIC CODES

TRAFFIC CONTROLS: STOP SIGN=SS, TRAFFIC LIGHT=T.L., FLASHING RED BALL=F.R.

TRAFFIC CODES

PARKING RESTRICTIONS: A.M. PEAK, P.M. PEAK, A.M./P.M. PEAK, NO PARKING ANYTIME=N.P., COMM/IND. ACCESS=E

SYSTEM				TRAFFIC		LINE DIAGRAM	TRAFFIC			PAVEMENT DATA
FED. AID.	FUNCT. CLASS.	HWY. SYS.	HPMS SAMPLE	PRK.G. REST.	COM/IND ACCESS		CONTROL	COM/IND ACCESS	PRK.G. REST.	

SHA 51.3 - 8 Revised
4.83

MAINT SHOP 2

RP100500080252

MARYLAND STATE HIGHWAY ADMINISTRATION

ROAD INVENTORY SHEET

R.I.
10-7-97
B.B.
A.L.
M.P.

Party Chief	G. DAVIS	Road No.	RAMP 8
Recorder	A. HATTEN	Road Name	FRSB MD 202 TO WB US 50
Assistant		County	PRINCE GEORGES
Map No./Dir.	F-11D / SE	Date	9-29-93
State Coordinates	829-399	Sheet No.	1 OF 1

TRAFFIC CODES
TRAFFIC CONTROLS: STOP SIGN=SS, TRAFFIC LIGHT=T.L., FLASHING RED BALL=F.R.

TRAFFIC CODES
PARKING RESTRICTIONS: A.M. PEAK, P.M. PEAK, A.M./P.M. PEAK, NO PARKING ANYTIME=N.P., COMM/IND. ACCESS=E

SYSTEM: FED. AID.	SYSTEM: FUNCT. CLASS.	SYSTEM: HWY. SYS.	SYSTEM: HPMS SAMPLE	TRAFFIC: PRKG. REST.	TRAFFIC: COM/IND. ACCESS	LINE DIAGRAM	TRAFFIC: CONTROL	TRAFFIC: COM/IND. ACCESS	TRAFFIC: PRKG. REST.	PAVEMENT DATA
						EBL 50 WBL				
						US 0 370				20'I ON TAPER TO 14'I J CRT 1 ML
						0 26				
						PT 0 18				20'I J-CC 1 ML
						0 10				20'I J CRB RT 1 ML
						RAMP 5				
						70°				
						0 05				
										24'I J CC 1 ML
						MD PC 0 00 202				

SYSTEM				TRAFFIC		LINE DIAGRAM	TRAFFIC			PAVEMENT DATA
FED. AID.	FUNCT. CLASS.	HWY. SYS.	HPMS SAMPLE	PRKG. REST.	COM/IND ACCESS		CONTROL	COM/IND ACCESS	PRKG. REST.	

US 50 @ MD 410
EXIT #5

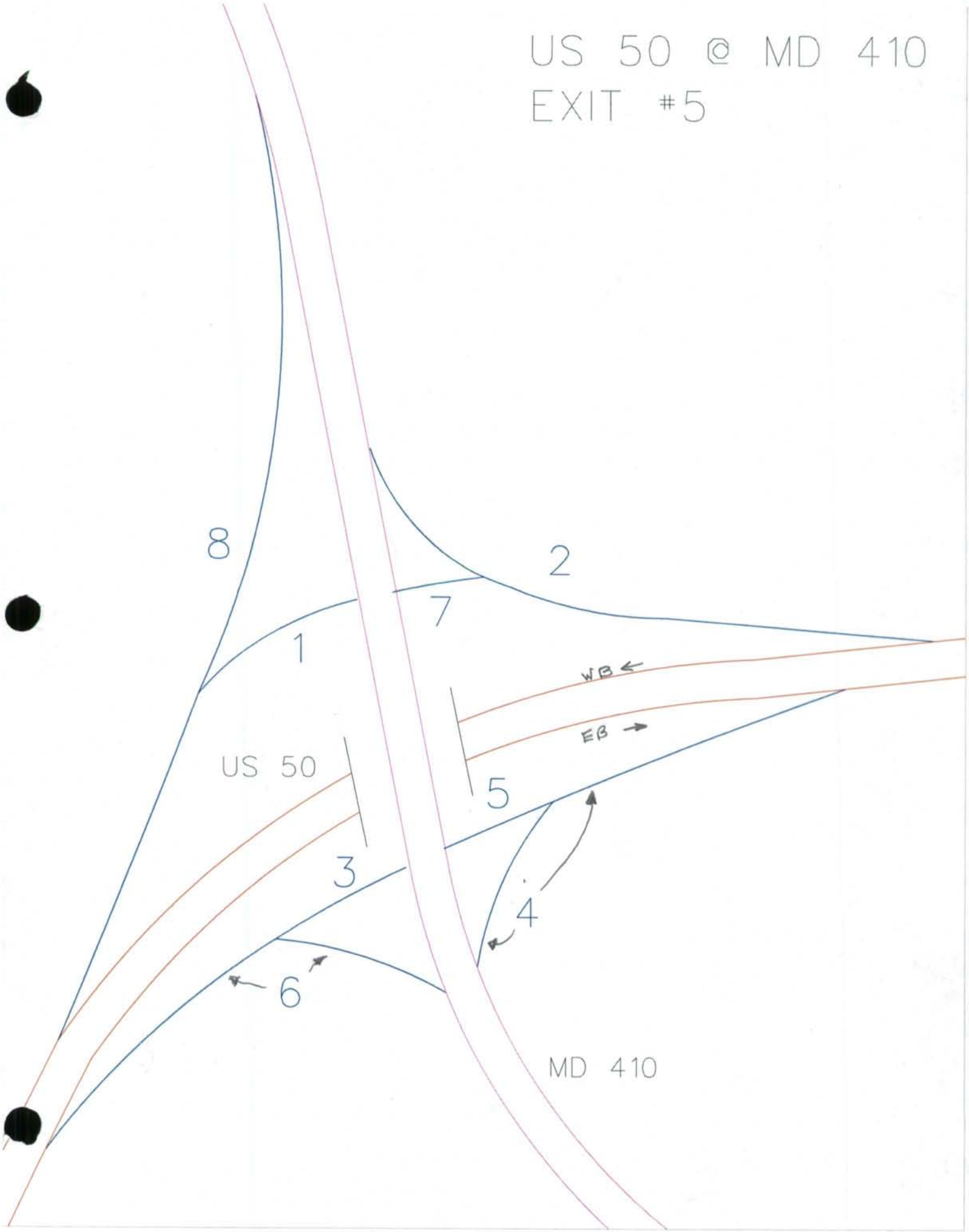

SHA 51.3 - 8 Revised
4.83

MAINT. SHOP 2

RP1050001039 1

MARYLAND STATE HIGHWAY ADMINISTRATION

ROAD INVENTORY SHEET

Party Chief: DT
Recorder: JS
Assistant:
Map No./Dir.: F 11D /
State Coordinates: 834-404

Road No.: RAMP 1
Road Name:
County: PRINCE GEORGES
Date: 3-5-92
Sheet No. 1 OF 1

10-7-97
B.B.
A.L
M.P.

SYSTEM				TRAFFIC		LINE DIAGRAM	TRAFFIC			PAVEMENT DATA
FED. AID.	FUNCT CLASS.	HWY. SYS.	HPMS SAMPLE	PRKG. REST.	COM/IND. ACCESS		CONTROL	COM/IND. ACCESS	PRKG. REST.	
						RAMP				
						006 PT				
						# 8 30°				14' I
						003 PC				12' I SHD RT 20' I SHD LT
										1 ML
						MD 000 4108				
						RAMP #7				

TRAFFIC CODES

TRAFFIC CONTROLS: STOP SIGN=S.S., TRAFFIC LIGHT=T.L., FLASHING RED BALL=F.R.

TRAFFIC CODES

PARKING RESTRICTIONS: A.M. PEAK, P.M. PEAK, A.M./P.M. PEAK, NO PARKING ANYTIME=N.P., COMM/IND. ACCESS=E

SYSTEM				TRAFFIC		LINE DIAGRAM	TRAFFIC			PAVEMENT DATA
FED. AID.	FUNCT. CLASS.	HWY. SYS.	HPMS SAMPLE	PRKG. REST.	COM/IND ACCESS		CONTROL	COM/IND ACCESS	PRKG. REST.	

SHA 51.3 - 8 Revised
4.83

MAINT. SHOP 2

RP1050020425

MARYLAND STATE HIGHWAY ADMINISTRATION

ROAD INVENTORY SHEET

10-7-97
B.B.
A.L.
MP

Party Chief: DT
Recorder: JS
Assistant:
Map No./Dir.: F11D/
State Coordinates: 834-404

Road No.: RAMP 2
Road Name: FR US 50 WB TO MD 410 SB
County: PRINCE GEORGES
Date: 3-5-92
Sheet No.: 1 OF 1

SYSTEM				TRAFFIC		LINE DIAGRAM	TRAFFIC			PAVEMENT DATA
FED. AID.	FUNCT CLASS.	HWY. SYS.	HPMS SAMPLE	PRKG. REST.	COM/IND. ACCESS		CONTROL	COM/IND. ACCESS	PRKG. REST.	
										14' I
										12' I SHOLT
										4' I SHOLT
										1 ML

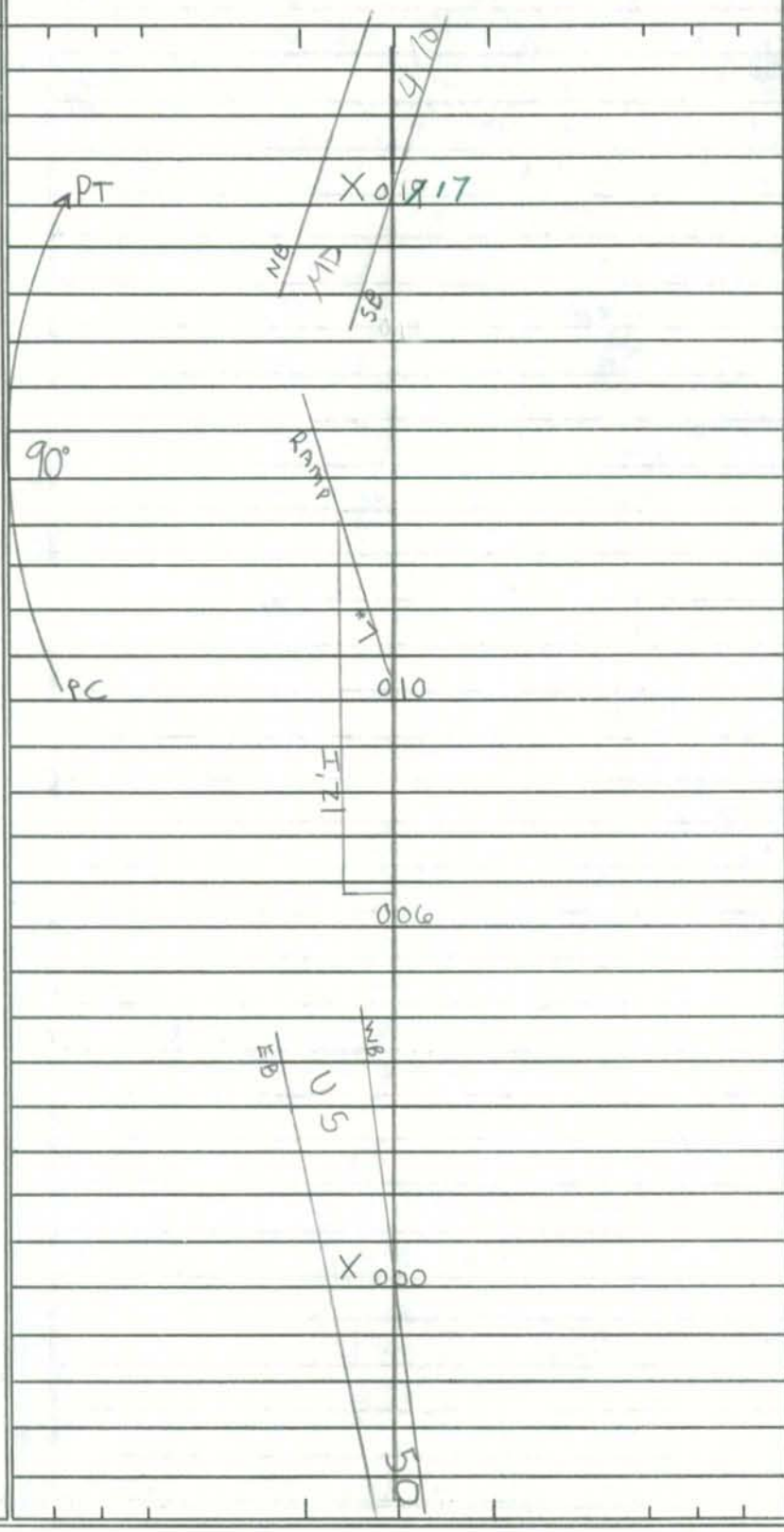

TRAFFIC CODES
TRAFFIC CONTROLS: STOP SIGN=S.S., TRAFFIC LIGHT=T.L., FLASHING RED BALL=F.R.

TRAFFIC CODES
PARKING RESTRICTIONS: A.M. PEAK, P.M. PEAK, A.M./P.M. PEAK, NO PARKING ANYTIME=N.P., COMM/IND. ACCESS=E

SYSTEM				TRAFFIC		LINE DIAGRAM	TRAFFIC			PAVEMENT DATA
FED. AID.	FUNCT. CLASS.	HWY. SYS.	HPMS SAMPLE	PRK.G. REST.	COM/IND ACCESS		CONTROL	COM/IND ACCESS	PRK.G. REST.	

SHA 51.3 - 8 Revised
4.83

MAINT. SHOP 2

RP 1050030377

SR-01
7-13-01
GD/SF

MARYLAND STATE HIGHWAY ADMINISTRATION

ROAD INVENTORY SHEET

10-7-97
BB.
A.L.
M.P.

Party Chief: DT
Recorder: JS
Assistant:
Map No./Dir.: F11D /
State Coordinates: 834-404

Road No.: RAMP 3
Road Name:
County: PRINCE GEORGES
Date: 3-5-92
Sheet No. 1 OF 1

TRAFFIC CODES
TRAFFIC CONTROLS: STOP SIGN=S.S., TRAFFIC LIGHT=T.L., FLASHING RED BALL=F.R.

TRAFFIC CODES
PARKING RESTRICTIONS: A.M. PEAK, P.M. PEAK, A.M./P.M. PEAK, NO PARKING ANYTIME=N.P., COMM/IND. ACCESS=E

SYSTEM				TRAFFIC		LINE DIAGRAM	TRAFFIC			PAVEMENT DATA
FED. AID.	FUNCT CLASS.	HWY. SYS.	HPMS SAMPLE	PRKG. REST.	COM/IND. ACCESS		CONTROL	COM/IND. ACCESS	PRKG. REST.	
						RAMP # 5				
						MD 008 8 4100	TL			
						# 6				14'I
										4'I SHDRT
										JCRT
										12'I SHDLT
						000				1 IML
						RAMP				

SYSTEM				TRAFFIC		LINE DIAGRAM	TRAFFIC			PAVEMENT DATA
FED. AID.	FUNCT. CLASS.	HWY. SYS.	HPMS SAMPLE	PRKG. REST.	COM/IND ACCESS		CONTROL	COM/IND ACCESS	PRKG. REST.	

SHA 51.3 - 8 Revised
4.83

MAINT SHOP

RP1050004042 5

MARYLAND STATE HIGHWAY ADMINISTRATION

ROAD INVENTORY SHEET

SR01
7-13-01
6015F

Party Chief: DT
Recorder: JS
Assistant:
Map No./Dir.: F11D /
State Coordinates: 834-404

Road No.: RAMP 4
Road Name: FR MD 410 NB TO US 50 EB
County: PRINCE GEORGES
Date: 3-5-92
Sheet No.: 1 OF 1

10-7-97
B.B.
A.L.
M.P.

TRAFFIC CODES
TRAFFIC CONTROLS: STOP SIGN=S.S., TRAFFIC LIGHT=T.L., FLASHING RED BALL=F.R.

TRAFFIC CODES
PARKING RESTRICTIONS: A.M. PEAK, P.M. PEAK, A.M./P.M. PEAK, NO PARKING ANYTIME=N.P., COMM/IND. ACCESS=E

SYSTEM				TRAFFIC		LINE DIAGRAM	TRAFFIC			PAVEMENT DATA
FED. AID.	FUNCT CLASS.	HWY. SYS.	HPMS SAMPLE	PRKG. REST.	COM/IND. ACCESS		CONTROL	COM/IND. ACCESS	PRKG. REST.	
						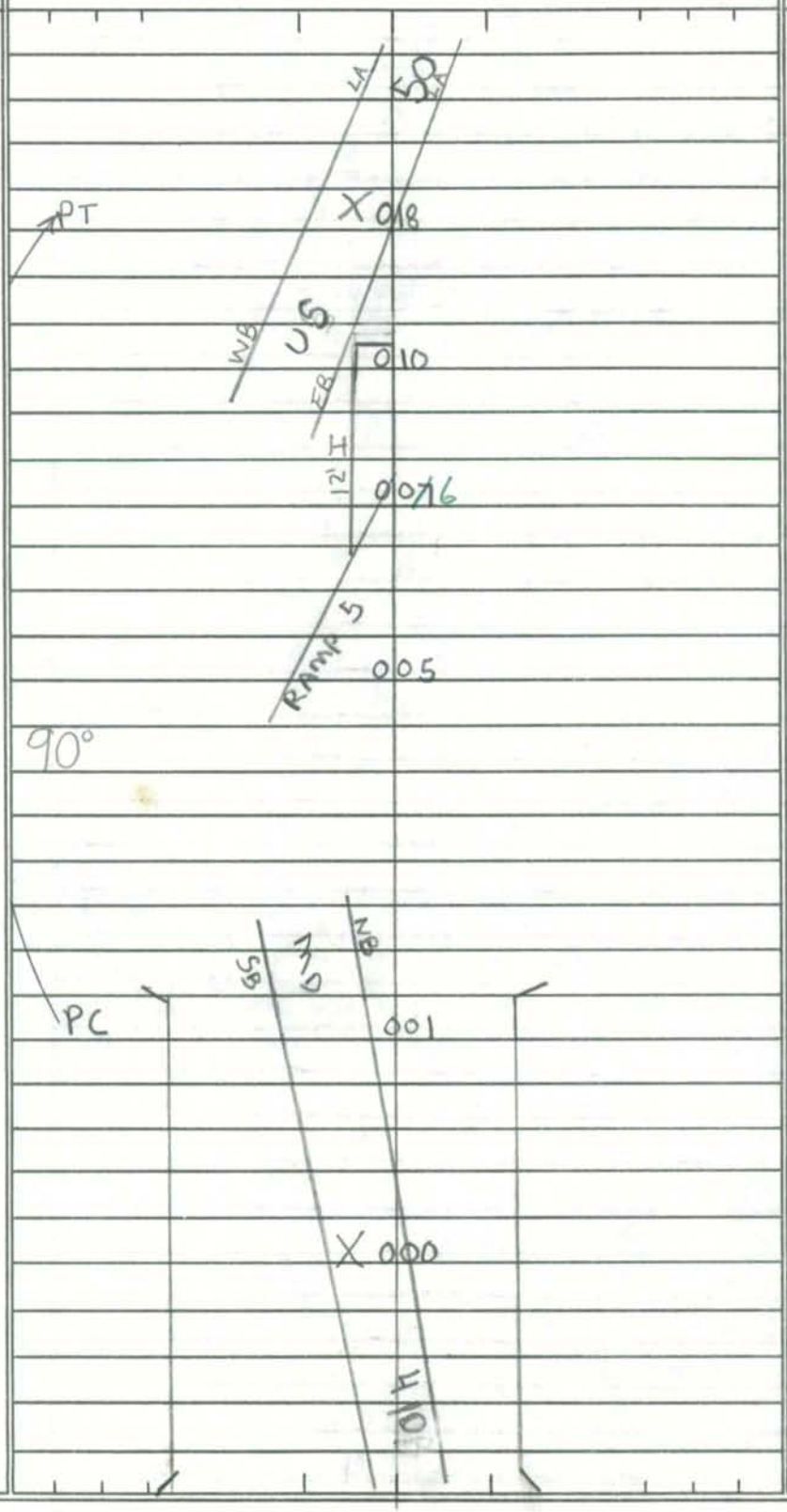				

14'I
12'I SHD RT
4'I SHD LT
1 ML
X
14'I
12'I SHD RT
J C-C
1 ML
X
14'J
12'J SHD RT
J WALL RT
1 ML
X

SYSTEM				TRAFFIC		LINE DIAGRAM	TRAFFIC			PAVEMENT DATA
FED. AID.	FUNCT. CLASS.	HWY. SYS.	HPMS SAMPLE	PRKG. REST.	COM/IND ACCESS		CONTROL	COM/IND ACCESS	PRKG. REST.	

SHA 51.3 - 8 Revised
4.83

MAINT SHOP 2

RP10 50005 0425

MARYLAND STATE HIGHWAY ADMINISTRATION

ROAD INVENTORY SHEET

Party Chief	DT	Road No.	RAMP 5
Recorder	JS	Road Name	
Assistant		County	PRINCE GEORGES
Map No./Dir.	F11D /	Date	3-5-92
State Coordinates	834-404	Sheet No.	1 OF 1

10-7-97
B.B.
A.L.
M.P.

TRAFFIC CODES
TRAFFIC CONTROLS: STOP SIGN=SS, TRAFFIC LIGHT=T.L., FLASHING RED BALL=F.R.

TRAFFIC CODES
PARKING RESTRICTIONS: A.M. PEAK, P.M. PEAK, A.M./P.M. PEAK, NO PARKING ANYTIME=N.P., COMM/IND. ACCESS=E

SYSTEM				TRAFFIC		LINE DIAGRAM	TRAFFIC			PAVEMENT DATA
FED. AID.	FUNCT CLASS.	HWY. SYS.	HPMS SAMPLE	PRKG. REST.	COM/IND. ACCESS		CONTROL	COM/IND. ACCESS	PRKG. REST.	
						RAMP				
						0 084				
						# 4				
										14'I
										15'I SHDRT
										JC-C
										1 ML
						MD 000 410	TL			
						RAMP #3				

SYSTEM				TRAFFIC		LINE DIAGRAM	TRAFFIC			PAVEMENT DATA
FED. AID.	FUNCT. CLASS.	HWY. SYS.	HPMS SAMPLE	PRKG. REST.	COM/IND ACCESS		CONTROL	COM/IND ACCESS	PRKG. REST.	

SHA 51.3 - 8 Revised
4.83

MAINT SHOP 2

RP10500060377

MARYLAND STATE HIGHWAY ADMINISTRATION

ROAD INVENTORY SHEET

SR-01
7-13-01
GD/UP

Party Chief	DT	Road No.	RAMP 6
Recorder	JS	Road Name	US50 EB TO MD 410 SB
Assistant		County	PRINCE GEORGES
Map No./Dir.	F11D /	Date	3-5-92
State Coordinates	834-404	Sheet No.	1 OF 2

10-7-97
BB
AL
M.P.

SYSTEM				TRAFFIC		LINE DIAGRAM	TRAFFIC			PAVEMENT DATA
FED. AID.	FUNCT CLASS.	HWY. SYS.	HPMS SAMPLE	PRKG. REST.	COM/IND. ACCESS		CONTROL	COM/IND. ACCESS	PRKG. REST.	

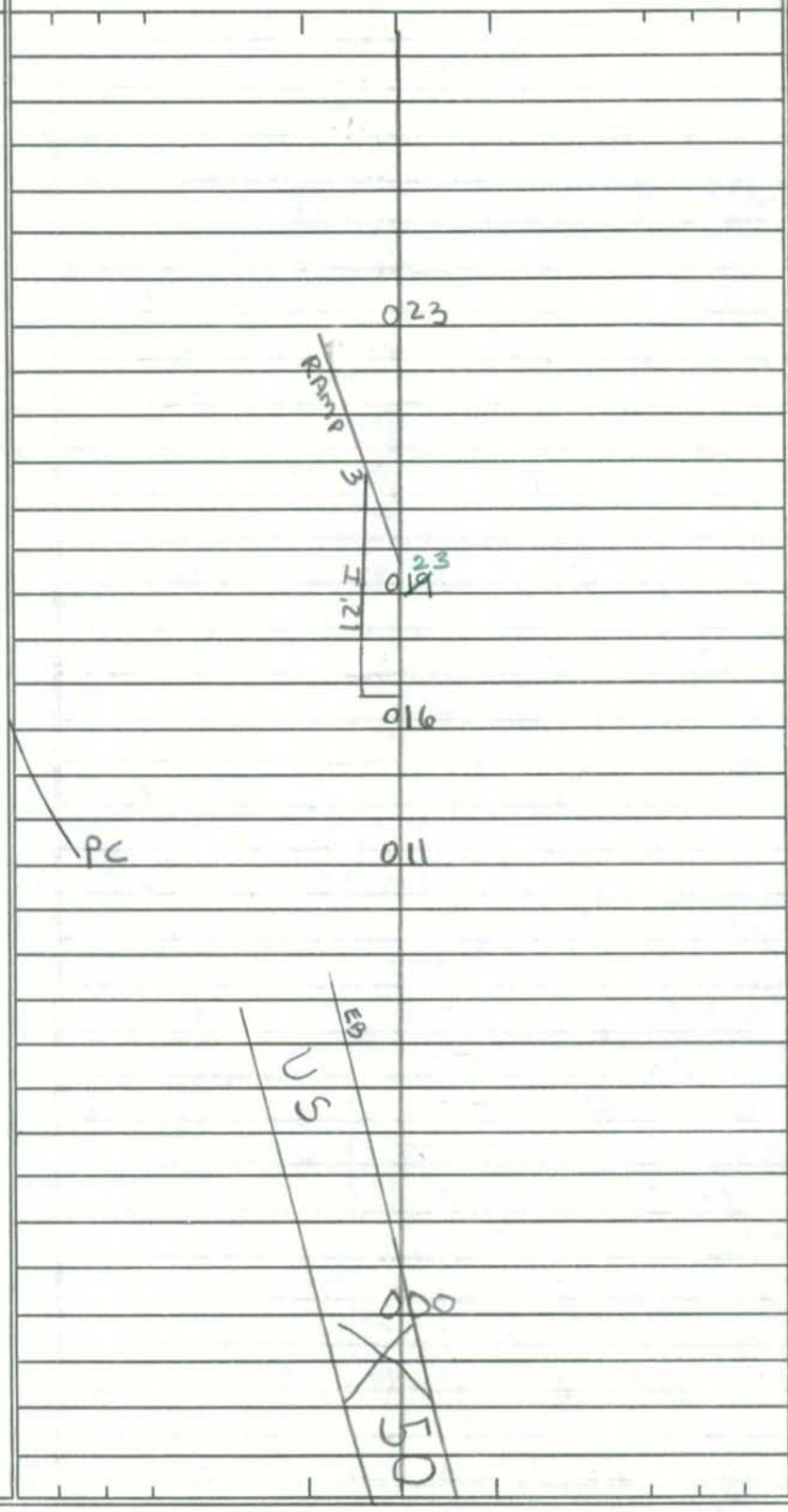

PAVEMENT DATA:
14' I
12' I SHD RT
2' I SHD LT
J CLT
X 1 ML

14' I
12' I SHD RT
4' I SHD LT
1 ML

TRAFFIC CODES
TRAFFIC CONTROLS: STOP SIGN=SS, TRAFFIC LIGHT=T.L., FLASHING RED BALL=F.R.

TRAFFIC CODES
PARKING RESTRICTIONS: A.M. PEAK, P.M. PEAK, A.M./P.M. PEAK, NO PARKING ANYTIME=N.P., COMM/IND. ACCESS=E

SYSTEM				TRAFFIC		LINE DIAGRAM	TRAFFIC			PAVEMENT DATA
FED. AID.	FUNCT. CLASS.	HWY. SYS.	HPMS SAMPLE	PRKG. REST.	COM/IND ACCESS		CONTROL	COM/IND ACCESS	PRKG. REST.	

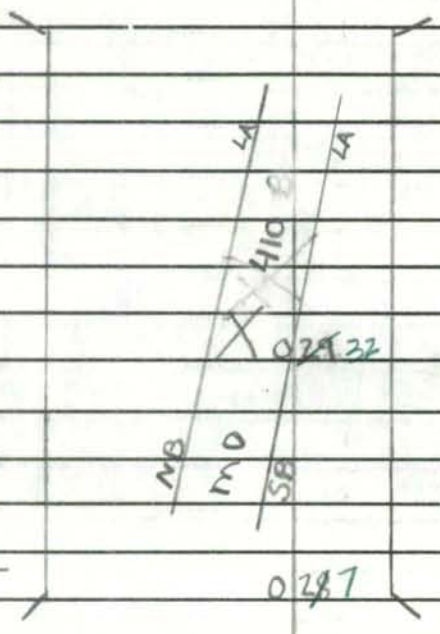

12' J
12' J SHD RT
J WALL RT
1 ML

SHA 51.3 - 8 Revised
4.83

MAINT. SHOP 2

RP1050007042-5

MARYLAND STATE HIGHWAY ADMINISTRATION

ROAD INVENTORY SHEET

Party Chief	DT	Road No.	RAMP 7
Recorder	JS	Road Name	
Assistant		County	PRINCE GEORGES
Map No./Dir.	F11D /	Date	3-5-92
State Coordinates	834-404	Sheet No.	1 OF 1

10-7-97
BB
AL
MP.

TRAFFIC CODES
TRAFFIC CONTROLS: STOP SIGN=S.S., TRAFFIC LIGHT=T.L., FLASHING RED BALL=F.R.

TRAFFIC CODES
PARKING RESTRICTIONS: A.M. PEAK, P.M. PEAK, A.M./P.M. PEAK, NO PARKING ANYTIME=N.P., COMM/IND. ACCESS=E

SYSTEM				TRAFFIC		LINE DIAGRAM	TRAFFIC			PAVEMENT DATA
FED. AID.	FUNCT CLASS.	HWY. SYS.	HPMS SAMPLE	PRKG. REST.	COM/IND. ACCESS		CONTROL	COM/IND. ACCESS	PRKG. REST.	

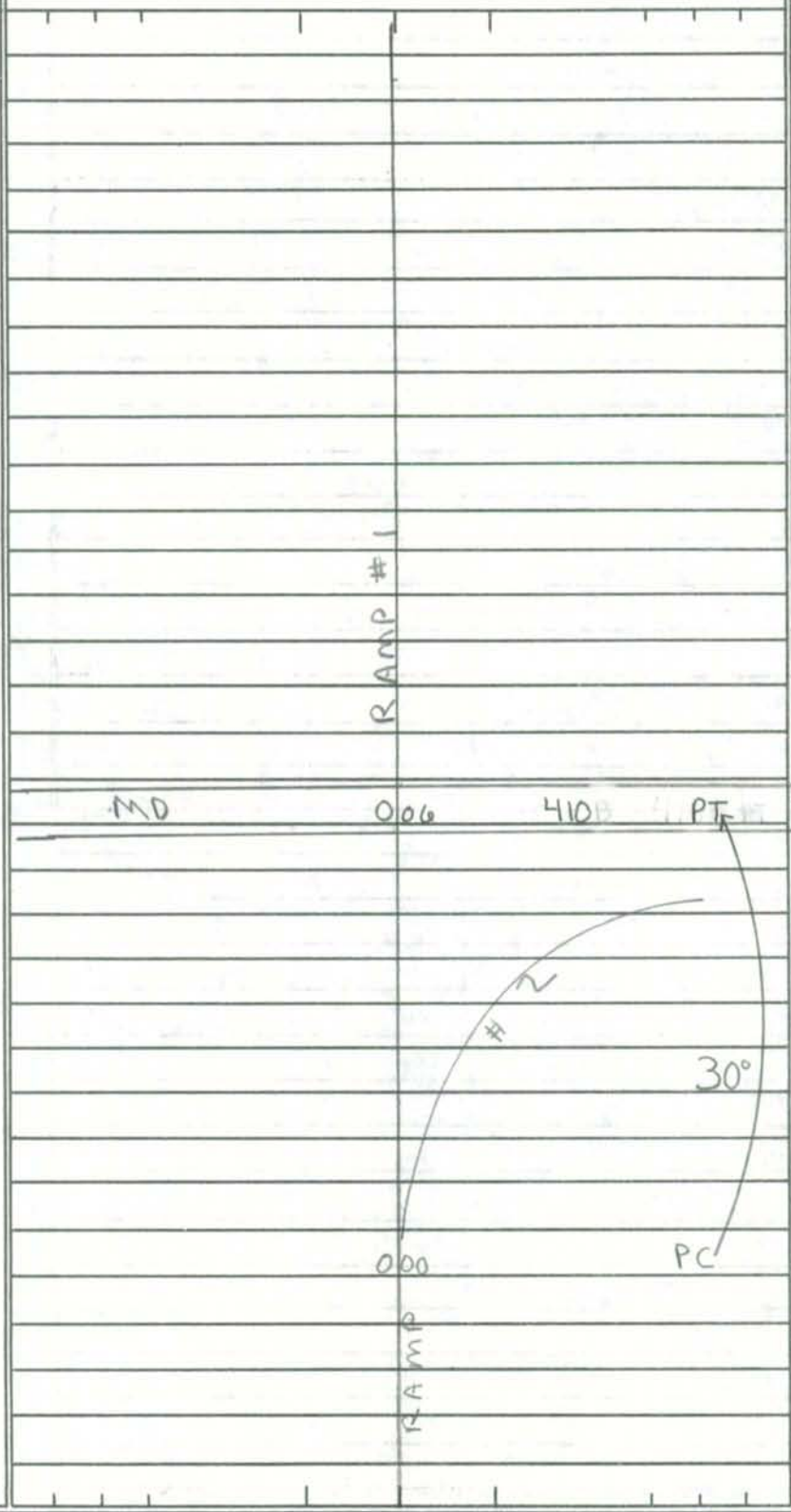

14'I
2-12'I SHD
1ML

SYSTEM				TRAFFIC		LINE DIAGRAM	TRAFFIC			PAVEMENT DATA
FED. AID.	FUNCT. CLASS.	HWY. SYS.	HPMS SAMPLE	PRK.G. REST.	COM/IND ACCESS		CONTROL	COM/IND ACCESS	PRK.G. REST.	

SHA 51.3 - 8 Revised
4.83

MAINT. SHOP 2

KP1050008039 1

MARYLAND STATE HIGHWAY ADMINISTRATION

ROAD INVENTORY SHEET

10-7-97
B.B.
A.L.
M.P.

Party Chief	DT	Road No.	RAMP 8
Recorder	JS	Road Name	FR MD 410 B SB TO US 50 WB
Assistant		County	PRINCE GEORGES
Map No./Dir.	FIID /	Date	3-5-92
State Coordinates	834-404	Sheet No.	1 OF 1

TRAFFIC CODES
TRAFFIC CONTROLS: STOP SIGN=S.S., TRAFFIC LIGHT=T.L., FLASHING RED BALL=F.R.

TRAFFIC CODES
PARKING RESTRICTIONS: A.M. PEAK, P.M. PEAK, A.M./P.M. PEAK, NO PARKING ANYTIME=N.P., COMM/IND. ACCESS=E

SYSTEM				TRAFFIC		LINE DIAGRAM	TRAFFIC			PAVEMENT DATA
FED. AID.	FUNCT. CLASS.	HWY. SYS.	HPMS SAMPLE	PRKG. REST.	COM/IND. ACCESS		CONTROL	COM/IND. ACCESS	PRKG. REST.	

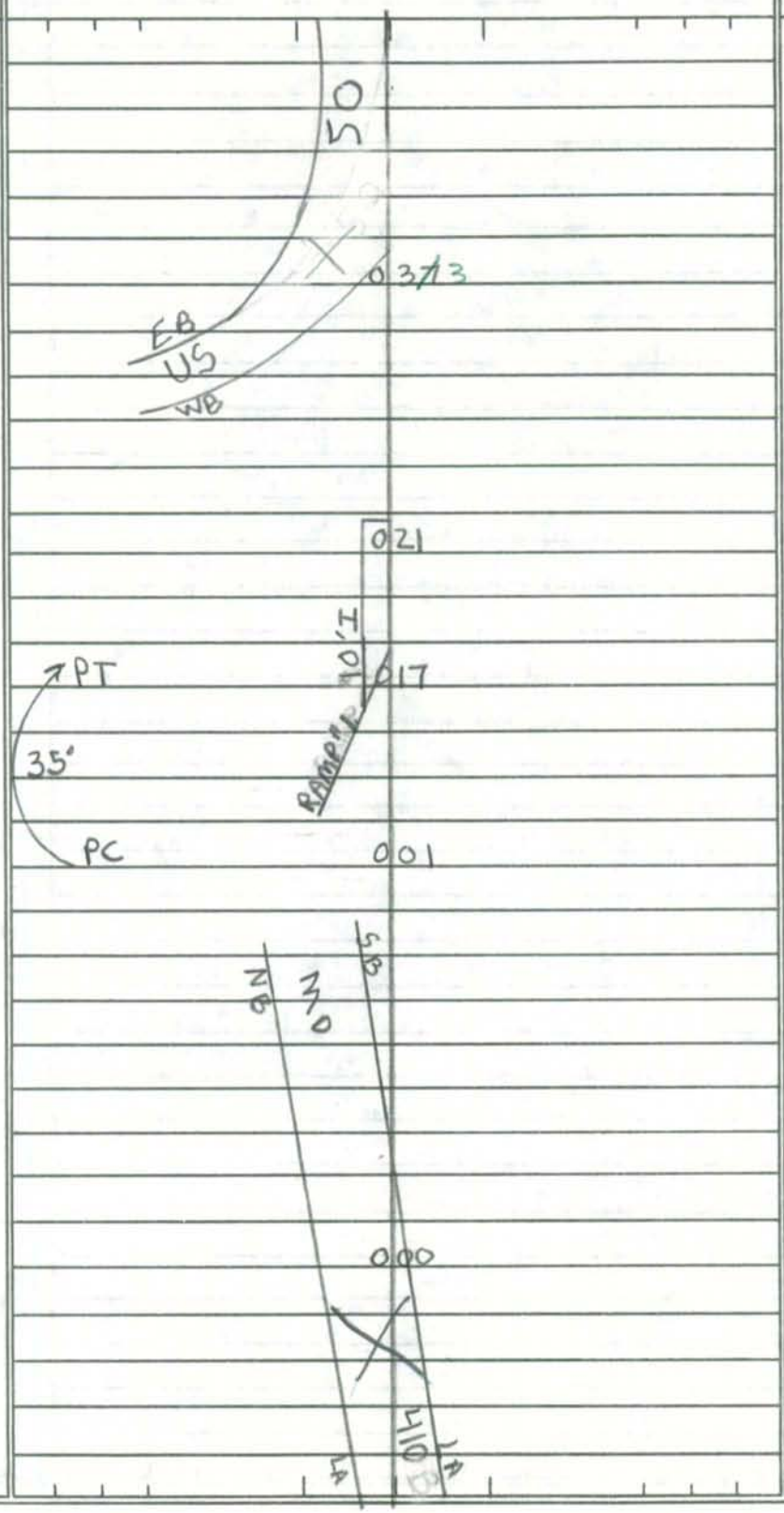

14'I
12'I SHDRT
21'I SHDLT
1ML

SYSTEM				TRAFFIC		LINE DIAGRAM	TRAFFIC			PAVEMENT DATA
FED. AID.	FUNCT. CLASS.	HWY. SYS.	HPMS SAMPLE	PRKG. REST.	COM/IND ACCESS		CONTROL	COM/IND ACCESS	PRKG. REST.	

MARYLAND STATE HIGHWAY ADMINISTRATION
ACCIDENT STUDIES DIVISION

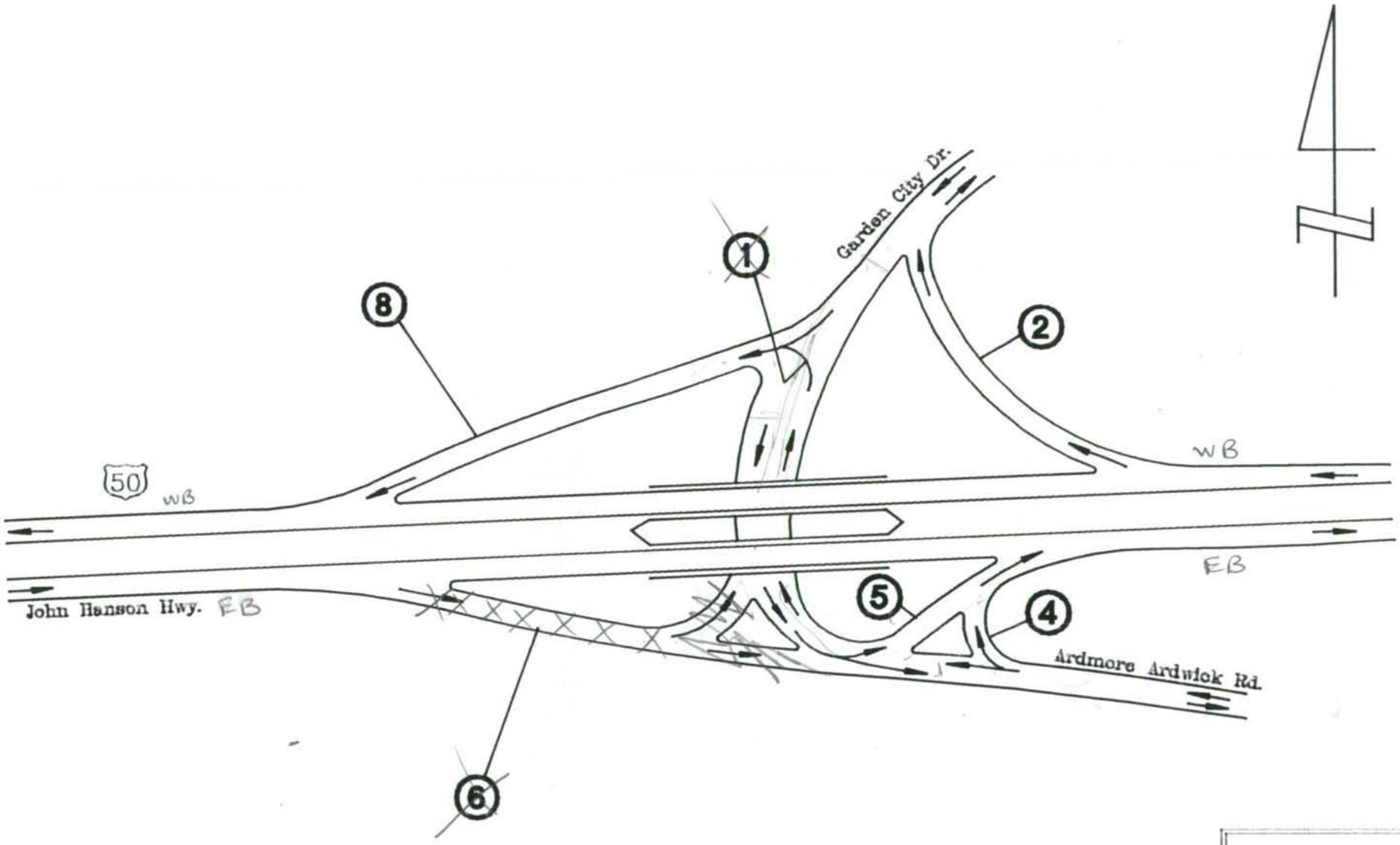

U.S. 50 John Hanson Hwy.
INTERCHANGE AT
Ardmore Ardwick Road
16 -10

SHA 51.3 - 8 Revised
4.83

MAINT SHOP 2

RP1050002 0471

MARYLAND STATE HIGHWAY ADMINISTRATION

SR-01
7-13-01
GD/EF

A/T

92ex#9 state

ROAD INVENTORY SHEET

Party Chief	GD	Road No.	RAMP 2
Recorder	JS	Road Name	WB US 50 TO ~~MD 950~~ CO 4231
Assistant		County	PRINCE GEORGES
Map No./Dir.	F11D / W	Date	4-7-93
State Coordinates	836-405	Sheet No.	1 OF 1

10-7-97
B.B.
A.L.
M.P.

TRAFFIC CODES
TRAFFIC CONTROLS: STOP SIGN=S.S., TRAFFIC LIGHT=T.L., FLASHING RED BALL=F.R.

TRAFFIC CODES
PARKING RESTRICTIONS: A.M. PEAK, P.M. PEAK, A.M./P.M. PEAK, NO PARKING ANYTIME=N.P., COMM/IND. ACCESS=E

SYSTEM				TRAFFIC		LINE DIAGRAM	TRAFFIC			PAVEMENT DATA
FED. AID.	FUNCT CLASS.	HWY. SYS.	HPMS SAMPLE	PRKG. REST.	COM/IND. ACCESS		CONTROL	COM/IND. ACCESS	PRKG. REST.	

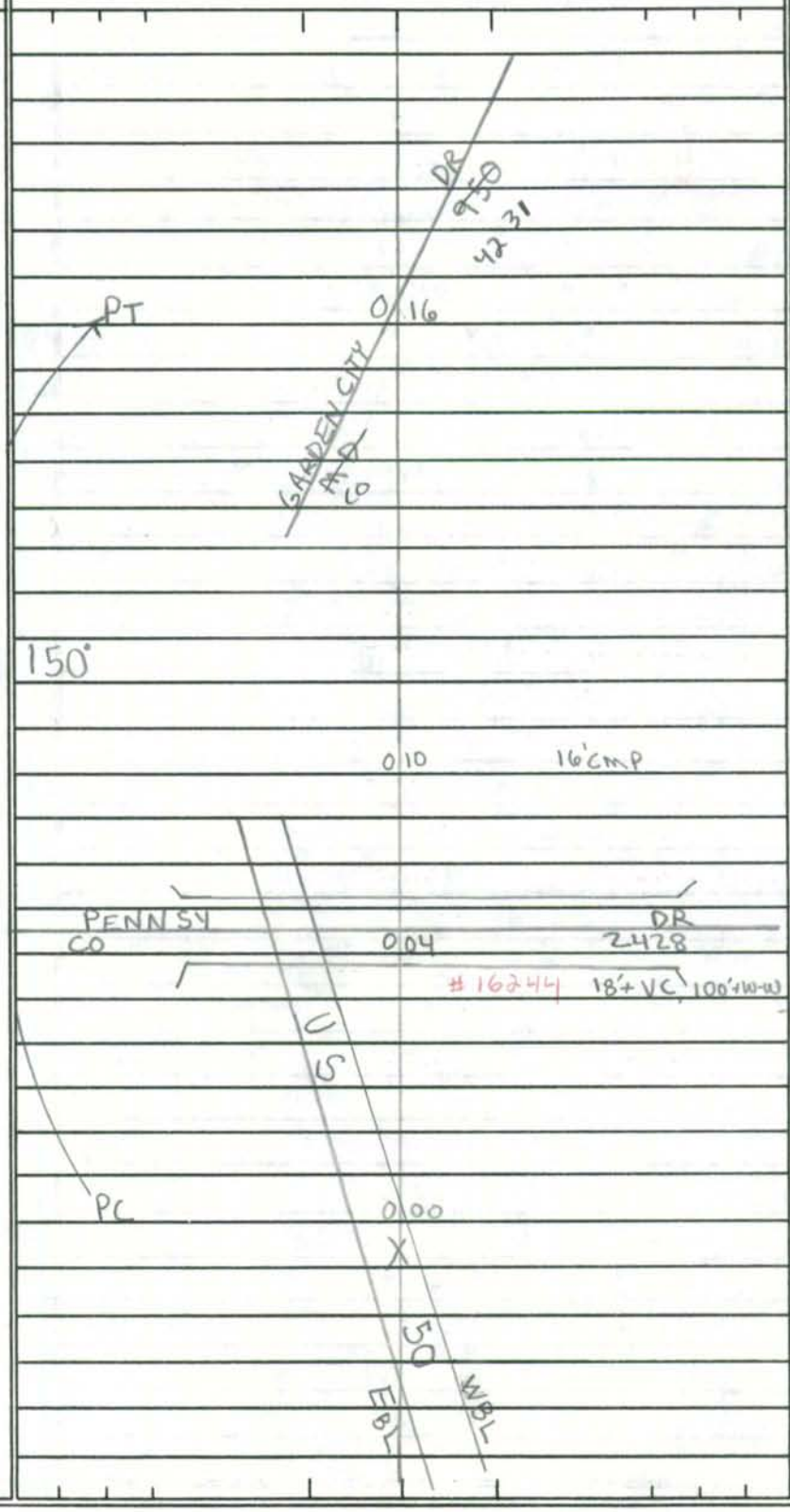

24'I
10'I SHD RT
6'I SHD LT
2mL

24'I
10'I SHD RT
2mL

SYSTEM				TRAFFIC		LINE DIAGRAM	TRAFFIC			PAVEMENT DATA
FED. AID.	FUNCT. CLASS.	HWY. SYS.	HPMS SAMPLE	PRKG. REST.	COM/IND ACCESS		CONTROL	COM/IND ACCESS	PRKG. REST.	

SHA 51.3 - 8 Revised
4.83

MARYLAND STATE HIGHWAY ADMINISTRATION

RP1050 004 0467

A/T

10-7-87
B.B.
A.L
M.D

ROAD INVENTORY SHEET

Party Chief	GD	Road No.	RAMP 4
Recorder	JS	Road Name	FR PENNSY DR TO EB RAMP 5
Assistant		County	PRINCE GEORGES
Map No./Dir.	F11D / N	Date	4-7-93
State Coordinates	836-405	Sheet No.	1 OF 1

TRAFFIC CODES

TRAFFIC CONTROLS: STOP SIGN=S.S., TRAFFIC LIGHT=T.L., FLASHING RED BALL=F.R.

TRAFFIC CODES

PARKING RESTRICTIONS: A.M. PEAK, P.M. PEAK, A.M./P.M. PEAK, NO PARKING ANYTIME=N.P., COMM/IND. ACCESS=E

SYSTEM				TRAFFIC		LINE DIAGRAM	TRAFFIC			PAVEMENT DATA
FED. AID.	FUNCT CLASS.	HWY. SYS.	HPMS SAMPLE	PRKG. REST.	COM/IND. ACCESS		CONTROL	COM/IND. ACCESS	PRKG. REST.	

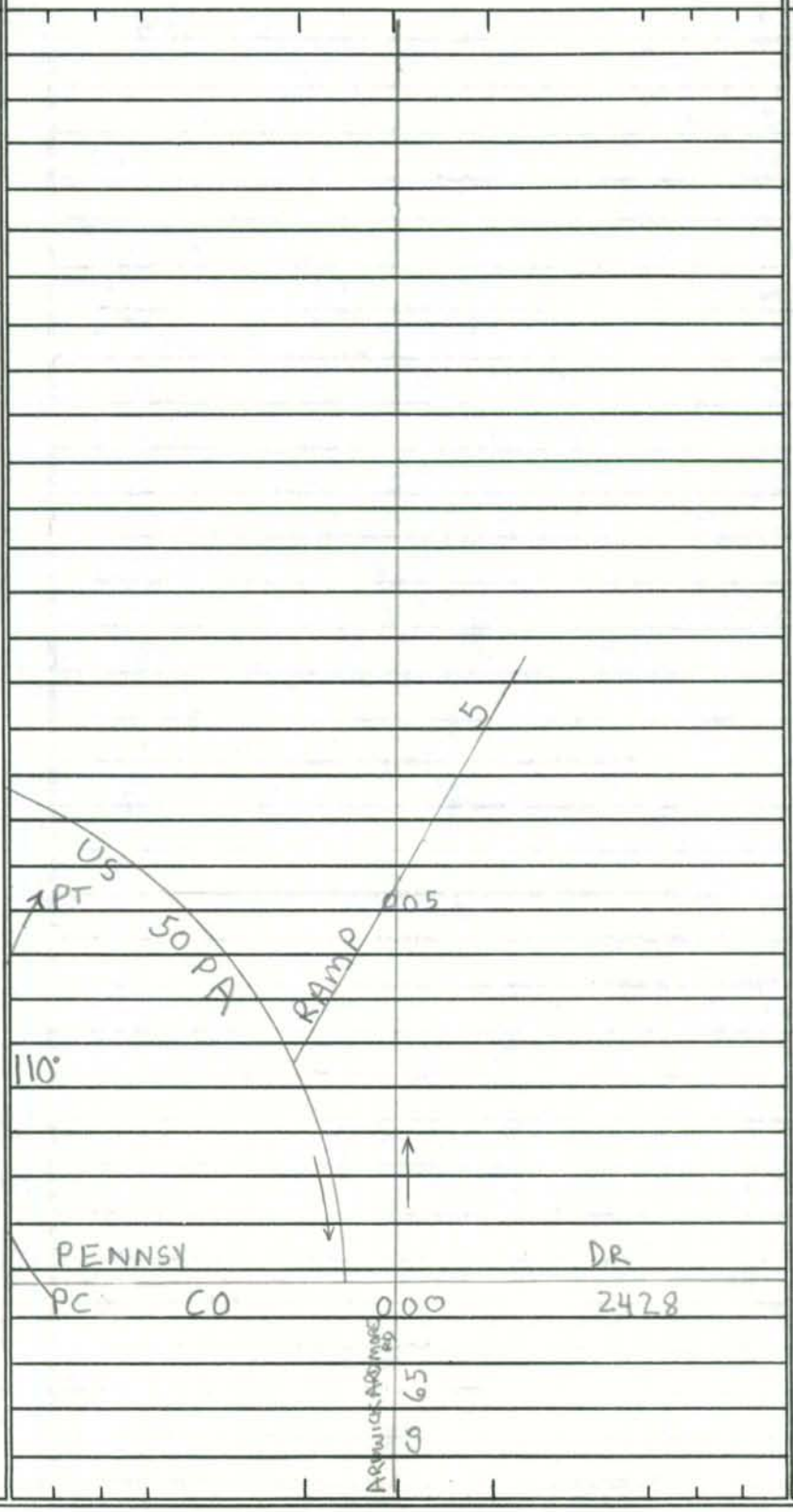

30' I
2' I SHD RT
JCLT
1mL

SYSTEM				TRAFFIC		LINE DIAGRAM	TRAFFIC			PAVEMENT DATA
FED. AID.	FUNCT. CLASS.	HWY. SYS.	HPMS SAMPLE	PRK.G. REST.	COM/IND ACCESS		CONTROL	COM/IND ACCESS	PRK.G. REST.	

SHA 51.3 - 8 Revised
4.83

MAINT SHOP 2

RP1050005 0467

MARYLAND STATE HIGHWAY ADMINISTRATION

ROAD INVENTORY SHEET

Party Chief: GD
Recorder: JS
Assistant:
Map No./Dir.: FIID / E
State Coordinates: 836-405

Road No.: RAMP 5
Road Name: SB US 50 PA TO EB US 50
County: PRINCE GEORGES
Date: 4-7-93
Sheet No.: 1 OF 1

10-7-97
B.B.
A.L.
M.P.

SYSTEM				TRAFFIC		LINE DIAGRAM	TRAFFIC			PAVEMENT DATA
FED. AID.	FUNCT CLASS.	HWY. SYS.	HPMS SAMPLE	PRKG. REST.	COM/IND. ACCESS		CONTROL	COM/IND. ACCESS	PRKG. REST.	

TRAFFIC CODES
TRAFFIC CONTROLS: STOP SIGN=SS, TRAFFIC LIGHT=T.L., FLASHING RED BALL=F.R.

TRAFFIC CODES
PARKING RESTRICTIONS: A.M. PEAK, P.M. PEAK, A.M./P.M. PEAK, NO PARKING ANYTIME=N.P., COMM/IND. ACCESS=E

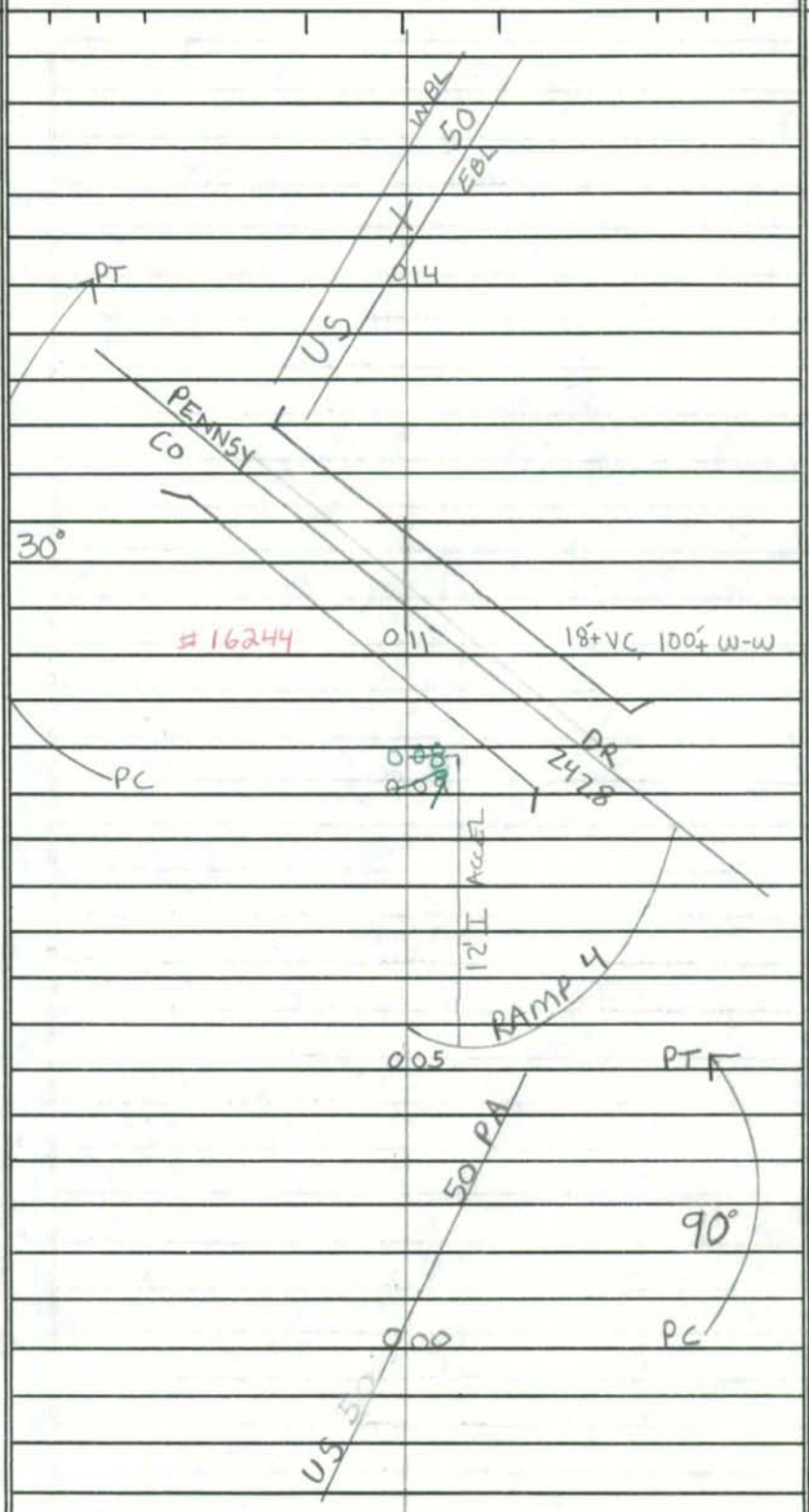

24'I
10'I SHDRT
2mL

24'I
10'I SHD RT
4'I SHD LT
2mL

30'I
Jc-c
2mL

SYSTEM				TRAFFIC		LINE DIAGRAM	TRAFFIC			PAVEMENT DATA
FED. AID.	FUNCT. CLASS.	HWY. SYS.	HPMS SAMPLE	PRKG. REST.	COM/IND ACCESS		CONTROL	COM/IND ACCESS	PRKG. REST.	

SHA 51.3 - 8 Revised
4.83

MRINT SHOP 2

AP1050008 0435

MARYLAND STATE HIGHWAY ADMINISTRATION

ROAD INVENTORY SHEET

Party Chief: GD
Recorder: JS
Assistant:
Map No./Dir.: FIID / W
State Coordinates: 836-405

Road No.: RAMP 8
Road Name: WB US 50 PA TO WB US 50
County: PRINCE GEORGES
Date: 4-7-93
Sheet No.: 1 OF 1

10-7-97
B.B.
A.L.
M.P.

TRAFFIC CODES
TRAFFIC CONTROLS: STOP SIGN=S.S., TRAFFIC LIGHT=T.L., FLASHING RED BALL=F.R.

TRAFFIC CODES
PARKING RESTRICTIONS: A.M. PEAK, P.M. PEAK, A.M./P.M. PEAK, NO PARKING ANYTIME=N.P., COMM/IND. ACCESS=E

SYSTEM				TRAFFIC		LINE DIAGRAM	TRAFFIC			PAVEMENT DATA
FED. AID.	FUNCT CLASS.	HWY. SYS.	HPMS SAMPLE	PRKG. REST.	COM/IND. ACCESS		CONTROL	COM/IND. ACCESS	PRKG. REST.	
						50				
						X				
						0/2019				
						US				
										15'I
										JCRT
										1mL
						0/15				
						0/05 30°↰				
						US				
						↱45° 0/02				20'I
										JC-C
										1mL
						0/00				
						50 PA				

SYSTEM				TRAFFIC		LINE DIAGRAM	TRAFFIC			PAVEMENT DATA
FED. AID.	FUNCT. CLASS.	HWY. SYS.	HPMS SAMPLE	PRKG. REST.	COM/IND ACCESS		CONTROL	COM/IND ACCESS	PRKG. REST.	

SHA 51.3 - 8 Revised
4.83

MAINT. SHOP 2
NO S/L POSTED

MARYLAND STATE HIGHWAY ADMINISTRATION

ROAD INVENTORY SHEET

SR-01
7-12-01
GD/EF

BB/AL
8-26-97
ST R.I.
A/T
92 ex M9 state

Party Chief	GD	Road No.	US 50 PA
Recorder	JS	Road Name	ARDWICK ARDMORE RD
Assistant		County	PRINCE GEORGES
Map No./Dir.	F110 / S	Date	4-6-93
State Coordinates	832-405	Sheet No.	1 OF 1

TRAFFIC CODES
TRAFFIC CONTROLS: STOP SIGN=SS, TRAFFIC LIGHT=T.L., FLASHING RED BALL=F.R.

TRAFFIC CODES
PARKING RESTRICTIONS: A.M. PEAK, P.M. PEAK, A.M./P.M. PEAK, NO PARKING ANYTIME=N.P., COMM/IND. ACCESS=E

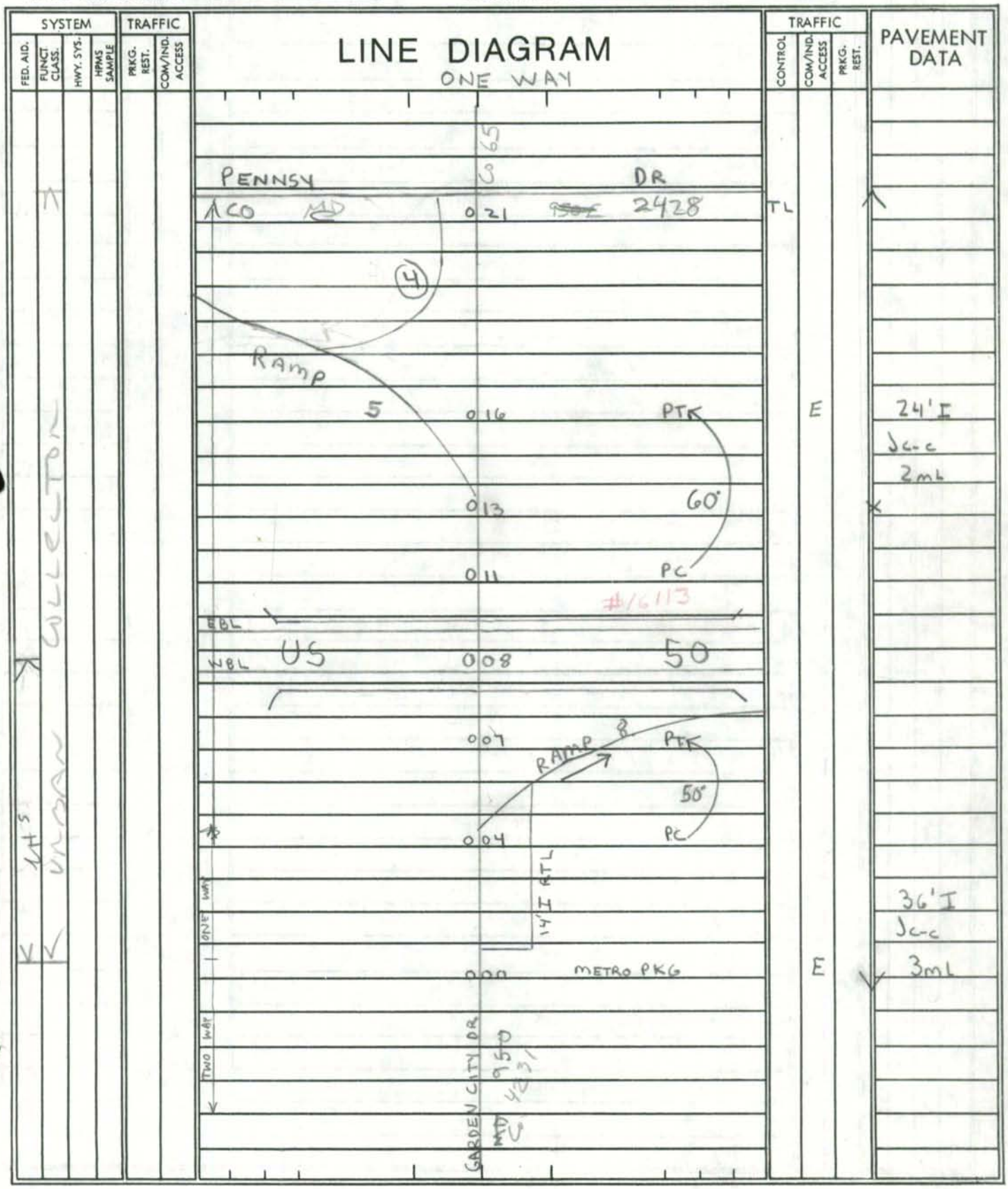

SYSTEM				TRAFFIC		LINE DIAGRAM	TRAFFIC			PAVEMENT DATA
FED. AID.	FUNCT. CLASS.	HWY. SYS.	HPMS SAMPLE	PRKG. REST.	COM/IND ACCESS		CONTROL	COM/IND ACCESS	PRKG. REST.	

SHA 51.3 - 8 Revised
4.83

MARYLAND STATE HIGHWAY ADMINISTRATION

ROAD INVENTORY SHEET

Party Chief _____ Road No. I 68
Recorder _____ Road Name _____
Assistant _____ County P.G.
Map No./Dir. 1 Date _____
State Coordinates _____ Sheet No. _____ OF _____

SYSTEM				TRAFFIC		LINE DIAGRAM	TRAFFIC			PAVEMENT DATA
FED. AID.	FUNCT. CLASS.	HWY. SYS.	HPMS SAMPLE	PRKG. REST.	COM/IND. ACCESS		CONTROL	COM/IND. ACCESS	PRKG. REST.	
						UNASSIGNED				
						NOW I 595				
						See FHWA MEMO				
						DATED 5-17-89				
						NOTE: IS68 DESIGNATION				
						REPLACES US 48 IN ALLEGANY,				
						GARRETT & WASHINGTON COUNTY				

TRAFFIC CODES

TRAFFIC CONTROLS: STOP SIGN=SS, TRAFFIC LIGHT=T.L., FLASHING RED BALL=F.R.

TRAFFIC CODES

PARKING RESTRICTIONS: A.M. PEAK, P.M. PEAK, A.M./P.M. PEAK, NO PARKING ANYTIME=N.P., COMM/IND. ACCESS=E

SYSTEM				TRAFFIC		LINE DIAGRAM	TRAFFIC			PAVEMENT DATA
ID.	FUNCT. CLASS.	HWY. SYS.	HPMS SAMPLE	PRKG. REST.	COM/IND ACCESS		CONTROL	COM/IND ACCESS	PRKG. REST.	