KENT COUNTY

STATE ROADS

SHA 51.3 - 8 Revised 4.83

SR.00
4-25-00
GD/EF

MARYLAND STATE HIGHWAY ADMINISTRATION

ROAD INVENTORY SHEET

95 STATE REINVENTORY TM/BB 6-5-95
95-1ST BB/AH 1-23-95
90 EX#1 1-10-91 BB/TM
90-14 1-10-91 BB/TM

Party Chief	CG	Road No.	MD 20
Recorder	L W	Road Name	ROCK HALL AVE
Assistant	Rewritten 4-5-00 WS	County	KENT
Map No./Dir.	E14 D14 / E	Date	6-8-89
State Coordinates		Sheet No.	1 OF 16

TRAFFIC CODES
TRAFFIC CONTROLS: STOP SIGN-SS, TRAFFIC LIGHT=T.L., FLASHING RED BALL=F.R.

TRAFFIC CODES
PARKING RESTRICTIONS: A.M. PEAK, P.M. PEAK, A.M./P.M. PEAK, NO PARKING ANYTIME=N.P., COMM/IND. ACCESS=E

SYSTEM: FUNCT CLASS	SYSTEM: HWY. SYS.	SYSTEM: HPMS SAMPLE	TRAFFIC: PRKG. REST.	TRAFFIC: COM/IND. ACCESS	LINE DIAGRAM	TRAFFIC: CONTROL	TRAFFIC: COM/IND. ACCESS	TRAFFIC: PRKG. REST.	PAVEMENT DATA
RURAL MAJOR COLLECTOR	STATE SECONDARY				10 H 0138				
					NEW ST				
				E	0 26				
					0 20 S.L. 30MPH				
					COLEMAN RD				
					0 15 MU 0086				
					0 08				
									22' I
									6' F SHD RT
					Begin State Maintenance sign 0 01				3' F SHD LT
					BEACH RD 0017				2 ML
					LAWTON AVE				
					MU 0173 0 00	SS			
					ROCK HALL AVE CO 155				

COUNTY KENT ROAD NO. MD 20 PAGE 2 OF 16

SYSTEM: FUNCT CLASS	SYSTEM: HWY SYS	SYSTEM: HPMS SAMPLE	TRAFFIC: PRKG. REST.	TRAFFIC: COM/IND ACCESS	LINE DIAGRAM	TRAFFIC: CONTROL	TRAFFIC: COM/IND ACCESS	TRAFFIC: PRKG. REST.	PAVEMENT DATA
RURAL MAJOR COLLECTOR	STATE SECONDARY				DOWNEY AVE				
					1 23 MU 0100				
									22' I
					HENRY AVE				8' I SHD RT
					MU 0150 1 21				2 ML
					1 11				X
									22' I
					COTTAGE AVE				6' F SHD RT
					MU 0090 1 05				2 ML
					N HAWTHORNE AVE				
					MU 0130 0 91				X
					S HAWTHORNE AVE				
					0 90 MU 0140				
					0 62				
					HAVEN CT				
					0 60 MU 0115				
					12' I				
					0 57				
									22' I
									6' F SHD RT
					0 54				3' F SHD LT
									2 ML
				E	0 51				
					0 42				
					RT				
				E	0 40				
					J-CRB				

SHA 51.3 - 8 Revised
4.83

MARYLAND STATE HIGHWAY ADMINISTRATION

ROAD INVENTORY SHEET

Party Chief CG
Recorder LW
Assistant REWRITTEN 4-5-00 WS
Map No./Dir. E14 D14 / E
State Coordinates

Road No. MD 20
Road Name ROCK HALL AVE / ROCK HALL RD
County KENT
Date 6-8-89
Sheet No. 3 OF 16

TRAFFIC CODES
TRAFFIC CONTROLS: STOP SIGN-SS, TRAFFIC LIGHT=T.L., FLASHING RED BALL=F.R.

TRAFFIC CODES
PARKING RESTRICTIONS: A.M. PEAK, P.M. PEAK, A.M./P.M. PEAK, NO PARKING ANYTIME=N.P., COMM/IND. ACCESS=E

SYSTEM: FUNCT CLASS	SYSTEM: HWY SYS	SYSTEM: HPMS SAMPLE	TRAFFIC: PREG. REST.	TRAFFIC: COM/IND ACCESS	LINE DIAGRAM	TRAFFIC: CONTROL	TRAFFIC: COM/IND ACCESS	TRAFFIC: PREG. REST.	PAVEMENT DATA
				E	1 46				
					WILLIAMS ST				
					MU 0200 1 45		E		
									24' I
									2-12' I SHD
RURAL MINOR ARTERIAL		200200000138		E	1 43		2E		2ML
					1 40		E		
					ATC 105				
					N MAIN ST S MAIN ST				
X					MD 1 38 445	FY			
							4' J		
					1 37				
					1 34		E		
				E	1 33				22' I
									10' I SHD RT
				J	LIBERTY ST				9' I SHD LT
RURAL MAJOR COLLECTOR					1 31 MU 0180				(41' I SHD)
									2ML
					1 29				
									22' I
									8' I SHD RT
									2ML

COUNTY KENT ROAD NO. MD 20 PAGE 4 OF 16

SYSTEM: FUNCT. CLASS	SYSTEM: HWY SYS	SYSTEM: HPMS SAMPLE	TRAFFIC: PRKG. REST.	TRAFFIC: COM/IND ACCESS	LINE DIAGRAM	TRAFFIC: CONTROL	TRAFFIC: COM/IND ACCESS	TRAFFIC: PRKG. REST.	PAVEMENT DATA
RURAL MINOR ARTERIAL	STATE SECONDARY	20020000138			ROCK HALL RD				~~24'I ON TAPER TO 34'I~~
									~~12'I SHD RT~~
					10'I RTL				~~10'I SHD LT~~
									~~2ML~~
					CORP LIMITS OF 1 84 ROCK HALL PC				
									24'I
									2-10'I SHD
									2ML
					1 69				
					1 68				
					ROCK HALL AVE				
					1 67		E		
					1 65		E		
					1 64		E		
				E	1 54				
				E	1 51				
				E	1 50				
					1 49 40 MPH				24'I
					JUDEFIND AVE 0160				2-12'I SHDS
					1 48 MU				2ML

SHA 51.3 - 8 Revised
4.83

MARYLAND STATE HIGHWAY ADMINISTRATION

ROAD INVENTORY SHEET

Party Chief: CG
Recorder: L W
Assistant: Rewritten 4-7-00 WS
Map No./Dir.: D14 / E
State Coordinates:

Road No.: MD 20
Road Name: ROCK HALL RD
County: KENT
Date: 6-8-89
Sheet No.: 5 OF 16

TRAFFIC CODES

TRAFFIC CONTROLS: STOP SIGN-SS, TRAFFIC LIGHT=T.L., FLASHING RED BALL=F.R.

TRAFFIC CODES

PARKING RESTRICTIONS: A.M. PEAK, P.M. PEAK, A.M./P.M. PEAK, NO PARKING ANYTIME=N.P., COMM/IND. ACCESS=E

SYSTEM				TRAFFIC		LINE DIAGRAM	TRAFFIC			PAVEMENT DATA
	FUNCT CLASS	HWY. SYS	HPMS SAMPLE	PREG. REST.	COM/IND ACCESS		CONTROL	COM/IND ACCESS	PREG. REST.	
	RURAL MINOR ARTERIAL	STATE SECONDARY								

2 04
(CROSBY RD)
2 03 MD 288
BYPASS 10'I
2 01
10'I CTL
1.99
PT
1 91
60°
10'I CTL
1 89
SPUR .01 12'I
W SHARP
1 88 MD
60°
10'I CTL

24'I
2-10' I SHD
2 ML
2-13' I
2-10' I SHD
10'I (PNT MED)
2 ML
24'I
2-12' I SHD
2 ML

COUNTY KENT ROAD NO. MD 20 PAGE 6 OF 16

LINE DIAGRAM

SYSTEM: FUNCT CLASS	SYSTEM: HWY SYS	SYSTEM: NHS	SYSTEM: SAMPLE	TRAFFIC: PREG. REST.	TRAFFIC: COM/IND ACCESS	LINE DIAGRAM	TRAFFIC: CONTROL	TRAFFIC: COM/IND ACCESS	TRAFFIC: PREG. REST.	PAVEMENT DATA
RURAL MINOR ARTERIAL	STATE SECONDARY				E	3 00				24'I
										2-8'I SHD
										2 ML
						2 54 END CEM		E	X	
										24'I
						2 50 CHURCH				B'I SHD LT
										3'I SHD RT
										2 ML
						2 44		E	X	
						2 41 BEG CEM PT				
						2 37 30°		E		
						2 32 PC				
										24'I
										2-8'I SHD
										2 ML
						2 12 ~~S.L. 40 MPH~~				
					E	2 07			X	
										24'I
						2 06				2-10'I SHD
										2 ML

SHA 51.3 - 8 Revised
4.83

MARYLAND STATE HIGHWAY ADMINISTRATION

ROAD INVENTORY SHEET

Party Chief: CG
Recorder: LW
Assistant: —
Map No./Dir.: 1
State Coordinates:

Road No.: MD 20
Road Name: Rock Hall RD
County: KENT
Date: 6-8-89
Sheet No.: 7 OF 16

TRAFFIC CODES
TRAFFIC CONTROLS: STOP SIGN=SS, TRAFFIC LIGHT=T.L., FLASHING RED BALL=F.R.

TRAFFIC CODES
PARKING RESTRICTIONS: A.M. PEAK, P.M. PEAK, A.M./P.M. PEAK, NO PARKING ANYTIME=N.P., COMM/IND. ACCESS=E

SYSTEM				TRAFFIC		LINE DIAGRAM	TRAFFIC			PAVEMENT DATA
FED. AID.	FUNCT. CLASS.	HWY. SYS.	HPMS SAMPLE	PRKG. REST.	COM/IND. ACCESS		CONTROL	COM/IND. ACCESS	PRKG. REST.	
						3 64 "36" CMP				
						3 56 S.L. 50MPH				
						3 42 EDESVILLE CO (92-30 CO) PARSLEY NECK RD 100				
						3 38 LOVERS LANE RD 102 CO. (92-31)				
						FAS 1284 RURAL MINOR ARTERIAL				
						3 33				
						3 28 PT		E		
						PT				
						3 25 JOHNSON CO AVE 295				
						MARTIN WIGGER RD 104 400 CO				
						3 09 PC				
										~~28' I~~
										~~2 SHD~~
										~~2 ML~~
										*
										24 'I
										2.8 E SHD ~~RT~~
										~~6' G SHLD~~
										2ML

SYSTEM				TRAFFIC		LINE DIAGRAM	TRAFFIC			PAVEMENT DATA
FED. AID.	FUNCT. CLASS.	HWY. SYS.	HPMS SAMPLE	PRKG. REST.	COM/IND ACCESS		CONTROL	COM/IND ACCESS	PRKG. REST.	
FAS 1284	RURAL MINOR ANTENNAL					6 11 36" CMP				
						5 84 48" ~~36~~" CMP D-1'				
						RD 233 (92-45 CO)				
						RICAUDS BR 5 ~~96~~ 2 CO.				
										22' I
										2-9' I SHD
										2 ML
						SHIPYARD 5 40 CREEK #14001				X
						REESES CORNER RD. CO. 98 4 88				
						4 55 48" CMP D-1'				
						4 41 SHIPYARD LANE CO 99				2~~8~~4' I
										2-8' ~~6~~ I SHD
										2 ML

D14
E14

SHA 51.3 - 8 Revised
4.83

MARYLAND STATE HIGHWAY ADMINISTRATION

ROAD INVENTORY SHEET

Party Chief: C G
Recorder: L W
Assistant: —
Map No./Dir.: 1
State Coordinates:

Road No.: MD 20
Road Name: Rock Hall RD
County: KENT
Date: 6-8-89
Sheet No.: 9 OF 16

TRAFFIC CODES
TRAFFIC CONTROLS: STOP SIGN=SS, TRAFFIC LIGHT=T.L., FLASHING RED BALL=F.R.

TRAFFIC CODES
PARKING RESTRICTIONS: A.M. PEAK, P.M. PEAK, A.M./P.M. PEAK, NO PARKING ANYTIME=N.P., COMM/IND. ACCESS=E

SYSTEM				TRAFFIC		LINE DIAGRAM	TRAFFIC			PAVEMENT DATA
FED. AID.	FUNCT. CLASS.	HWY. SYS.	HPMS SAMPLE	PRK.G. REST.	COM/IND. ACCESS		CONTROL	COM/IND. ACCESS	PRK.G. REST.	
	RURAL MINOR ARTERIAL				E	7 75 A.T.&T. MICROWAVE TOWER				
						HISTORICAL SIGN 6 87				
						6 65				
						(TOLCHESTER BEACH Rd) ~~Sandy Bottom~~ MD 21				
						6 60 SANDY BOTTOM CO. RD 79				
					E	6 58		E		
						6 56		E		
						6 53				
										22'I
										2-9'I SHD
										2 ML

SYSTEM				TRAFFIC		LINE DIAGRAM	TRAFFIC			PAVEMENT DATA
FED. AID.	FUNCT. CLASS.	HWY. SYS.	HPMS SAMPLE	PRKG. REST.	COM/IND ACCESS		CONTROL	COM/IND ACCESS	PRKG. REST.	
FAS 1284	RURAL MINOR ARTERIAL					8 52		E		
						8 49		E		
						8 47		E		
						8 17 36" CMP D-4'				
						7 96				
						7 95				
						7 93				
						7 93				
						7 89				
						7 85				
										22' I
										2-9' ISHD
										2 ML

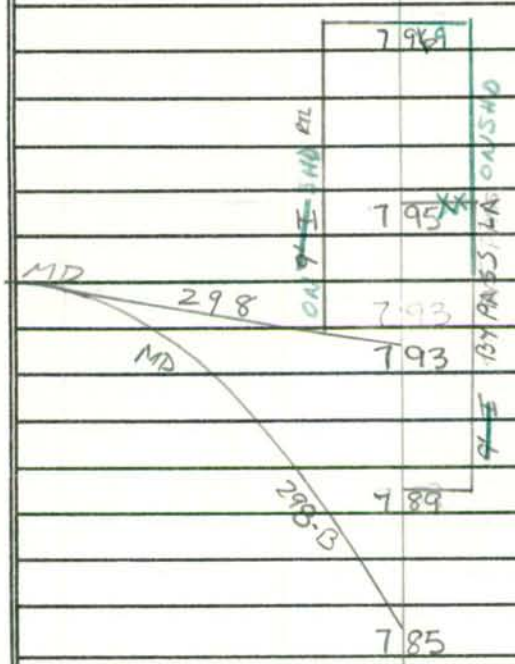

SHA 51.3 - 8 Revised
4.83

MARYLAND STATE HIGHWAY ADMINISTRATION

ROAD INVENTORY SHEET

CHESTERTOWN RD

Party Chief C G
Recorder L W
Assistant —
Map No./Dir. 1
State Coordinates

Road No. MD 20
Road Name ROCK HALL RD
County KENT
Date 6-8-89
Sheet No. 11 OF 16

SYSTEM: FED. AID. | FUNCT. CLASS. | HWY. SYS. | HPMS SAMPLE
TRAFFIC: PRKG. REST. | COM/IND. ACCESS

LINE DIAGRAM

TRAFFIC: CONTROL | COM/IND. ACCESS | PRKG. REST.

PAVEMENT DATA

TRAFFIC CODES
TRAFFIC CONTROLS: STOP SIGN=SS, TRAFFIC LIGHT=T.L., FLASHING RED BALL=F.R.

TRAFFIC CODES
PARKING RESTRICTIONS: A.M. PEAK, P.M. PEAK, A.M./P.M. PEAK, NO PARKING ANYTIME=N.P., COMM/IND. ACCESS=E

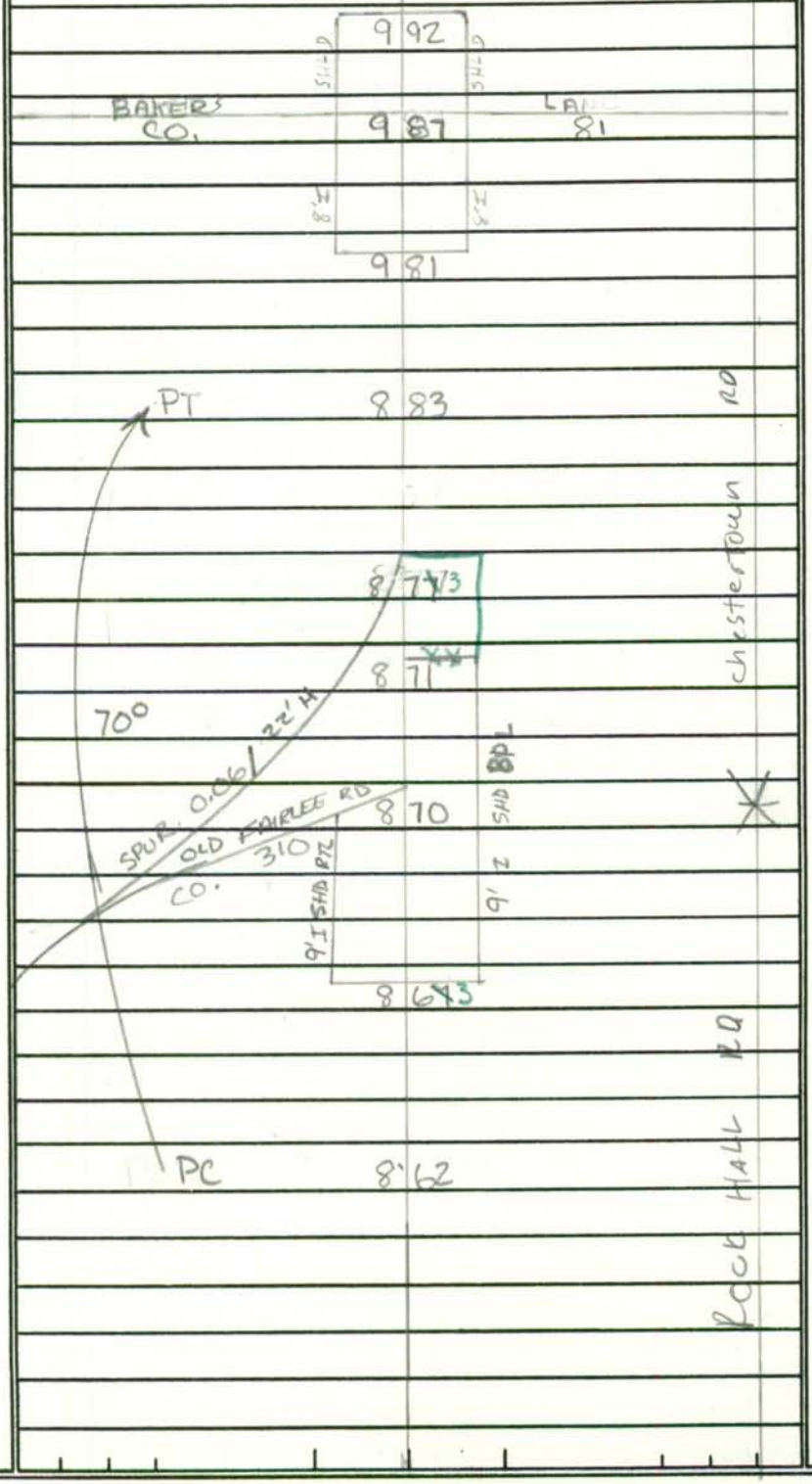

22' I
2-9½ SHD
2 ML

SYSTEM: FED. AID. | FUNCT. CLASS. | HWY. SYS. | HPMS SAMPLE
TRAFFIC: PRKG. REST. | COM/IND ACCESS

LINE DIAGRAM

TRAFFIC: CONTROL | COM/IND ACCESS | PRKG. REST.

PAVEMENT DATA

FAS 1284
RURAL MINOR ARTERIAL

1102 BELL ROSE LA. CO. 330

1096

8' I SHD

1093

STOCKTON START RD CO 75

1091

EARL NICHOLSON RD CO 74

8' I SHD

1089

1088

1059 48" CMP

1057 MT HOPE RD CO. 339

22'I
2-9'ISHD
2 ML

SHA 51.3 - 8 Revised
4.83

MARYLAND STATE HIGHWAY ADMINISTRATION

ROAD INVENTORY SHEET

Party Chief: C G
Recorder: L W
Assistant: —
Map No./Dir.: /
State Coordinates:

Road No.: MD 20
Road Name: (CHESTERTOWN RD)
County: Kent
Date: 6-8-89
Sheet No.: 13 OF 16

TRAFFIC CODES
TRAFFIC CONTROLS: STOP SIGN=S.S., TRAFFIC LIGHT=T.L., FLASHING RED BALL=F.R.

TRAFFIC CODES
PARKING RESTRICTIONS: A.M. PEAK, P.M. PEAK, A.M./P.M. PEAK, NO PARKING ANYTIME=N.P., COMM/IND. ACCESS=E

SYSTEM				TRAFFIC		LINE DIAGRAM	TRAFFIC			PAVEMENT DATA
FED. AID.	FUNCT. CLASS.	HWY. SYS.	HPMS SAMPLE	PRKG. REST.	COM/IND. ACCESS		CONTROL	COM/IND. ACCESS	PRKG. REST.	
FAS 1284	RURAL MINOR ARTERIAL									



22' I
2-9 I SHD
2 ML

SYSTEM				TRAFFIC		LINE DIAGRAM	TRAFFIC			PAVEMENT DATA
FED. AID.	FUNCT. CLASS.	HWY. SYS.	HPMS SAMPLE	PRKG. REST.	COM/IND ACCESS		CONTROL	COM/IND ACCESS	PRKG. REST.	



SHA 51.3 - 8 Revised
4.83

MARYLAND STATE HIGHWAY ADMINISTRATION

ROAD INVENTORY SHEET

Party Chief: CG
Recorder: LW
Assistant:
Map No./Dir.: DIS / E
State Coordinates:

Road No.: MD 20
Road Name: HIGH ST
County: KENT
Date: 6-8-89
Sheet No.: 15 OF 16

TRAFFIC CODES
TRAFFIC CONTROLS: STOP SIGN=SS,
TRAFFIC LIGHT=T.L.,
FLASHING RED BALL=F.R.

TRAFFIC CODES
PARKING RESTRICTIONS: A.M. PEAK,
P.M. PEAK, A.M./P.M. PEAK, NO PARKING
ANYTIME=N.P., COMM/IND. ACCESS=E

SYSTEM				TRAFFIC		LINE DIAGRAM	TRAFFIC			PAVEMENT DATA
FED. AID.	FUNCT. CLASS.	HWY. SYS.	HPMS SAMPLE	PRK.G. REST.	COM/IND. ACCESS		CONTROL	COM/IND. ACCESS	PRK.G. REST.	
	EAS 1284							E		22'I
	RURAL MINOR ARTERIAL									2-9½SHD
										2 ML



SYSTEM				TRAFFIC		LINE DIAGRAM	TRAFFIC			PAVEMENT DATA
FED. AID.	FUNCT. CLASS.	HWY. SYS.	HPMS SAMPLE	PRKG. REST.	COM/IND ACCESS		CONTROL	COM/IND ACCESS	PRKG. REST.	

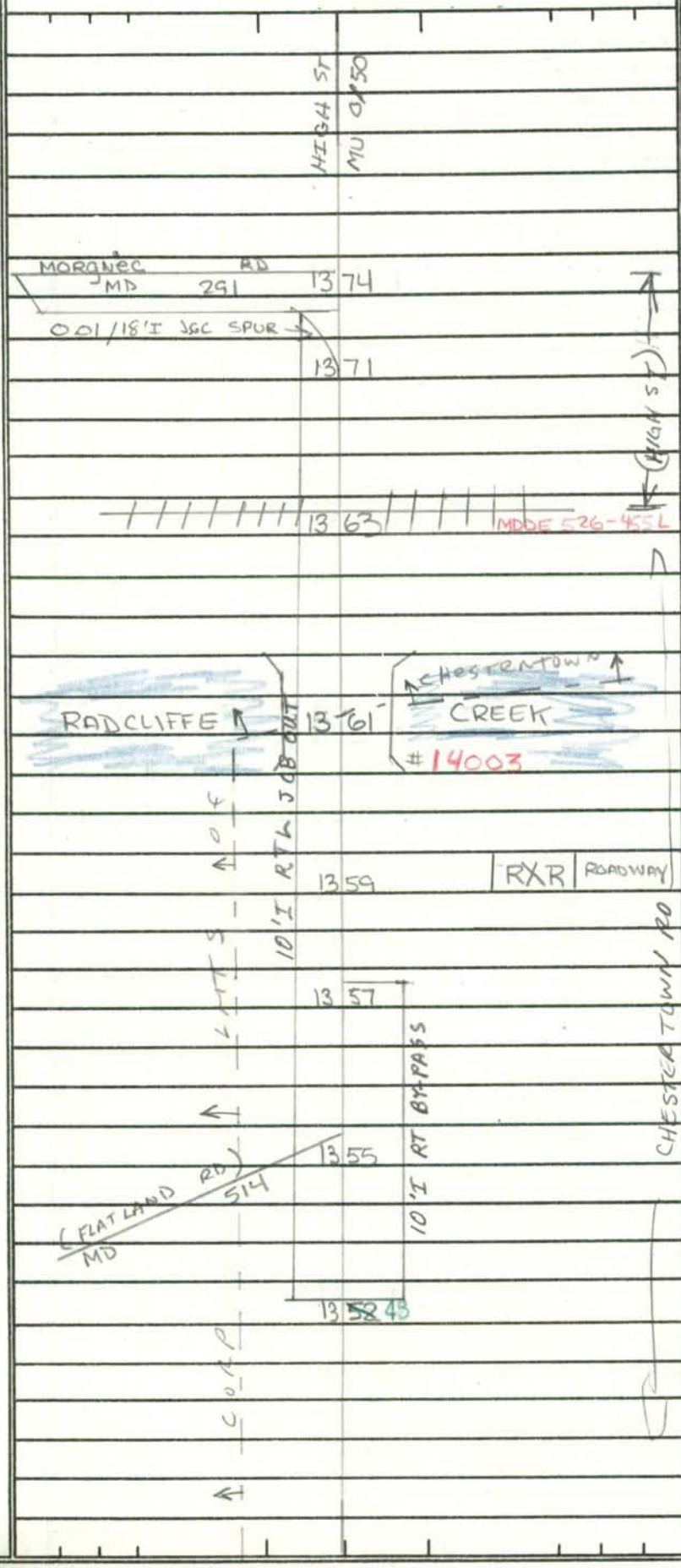

FAS 1284
RURAL MINOR ANTENNA

34'I JCB RT
(44'I JCC)
2ML

22'I
2-9'I SHD
2 ML

SHA 51.3 - 8 Revised
4.83

MARYLAND STATE HIGHWAY ADMINISTRATION

95 STATE REINVENTORY 6-2-95 TM/BB TRANSFER LETTER 6-1-97

ROAD INVENTORY SHEET

Party Chief G. G
Recorder L W
Assistant rewritten 5-26-93
Map No./Dir. D 14 / E
State Coordinates

Road No. MD 21
Road Name ~~Sandy Bottom RD~~ TOLCHESTER Beach Rd.
County KENT
Date 6-5-89
Sheet No. 1 OF 2

SR 00
4-25-00
GD/EF

TRAFFIC CODES
TRAFFIC CONTROLS: STOP SIGN=SS, TRAFFIC LIGHT=T.L., FLASHING RED BALL=F.R.

TRAFFIC CODES
PARKING RESTRICTIONS: A.M. PEAK, P.M. PEAK, A.M./P.M. PEAK, NO PARKING ANYTIME=N.P., COMM/IND. ACCESS=E

SYSTEM				TRAFFIC		LINE DIAGRAM	TRAFFIC			PAVEMENT DATA
FED. AID.	FUNCT CLASS.	HWY. SYS.	HPMS SAMPLE	PRKG. REST.	COM/IND. ACCESS		CONTROL	COM/IND. ACCESS	PRKG. REST.	
						1 67 36" cmp				
						1 25 PT				
						40°				
						1 16 PC				
						0 11 3-18" cmp				
						0 05 S.L. 50 MPH				23' I
										2 ML
						Bayshore RD (Tolchester RD)				
						CO 116 0 00 MD 445				
						TOLCHESTER Beach Rd 359				
						CO				

NON F A
Rural minor collector

SYSTEM				TRAFFIC		LINE DIAGRAM	TRAFFIC			PAVEMENT DATA
FED. AID.	FUNCT. CLASS.	HWY. SYS.	HPMS SAMPLE	PRKG. REST.	COM/IND ACCESS		CONTROL	COM/IND ACCESS	PRKG. REST.	
NON FA	Rural Minor Collector					SANDY BOTTOM RD CC 79 Rock Hall MD 2 42 RD 20 2 36 1 84 Caulks Field RD 10 76 1 83 700 1 77	SS	2E		23'I 2mn

SHA 51.3 - 8 Revised
4.83

MARYLAND STATE HIGHWAY ADMINISTRATION

ROAD INVENTORY SHEET

FAS TABBED 90-1 1-10-91 BB/TM
95-2ST BB AH 11/19/95
'95 State Re/Inv. 6-8-95
93-1 ST GD. A.H 11-8-93
SR.00 4-26-00 GD/EF
89-1 BB/BB 1-30-90 TM/BB
90-7 1-10-91 BB/TM

Party Chief	CG	Road No.	MD 213
Recorder	LW	Road Name	(MAPLE AVE)
Assistant	—	County	Kent
Map No./Dir.	D15 / N-NE	Date	6-21-89
State Coordinates		Sheet No.	1 OF 23

TRAFFIC CODES
TRAFFIC CONTROLS: STOP SIGN=S.S., TRAFFIC LIGHT=T.L., FLASHING RED BALL=F.R.

TRAFFIC CODES
PARKING RESTRICTIONS: A.M. PEAK, P.M. PEAK, A.M./P.M. PEAK, NO PARKING ANYTIME=N.P., COMM/IND. ACCESS=E

SYSTEM: FED. AID. / FUNCT. CLASS. / HWY. SYS. / HPMS SAMPLE — TRAFFIC: PRKG. REST. / COM/IND. ACCESS — LINE DIAGRAM — TRAFFIC: CONTROL / COM/IND. ACCESS / PRKG. REST. — PAVEMENT DATA

FAS 1287 — RURAL MINOR ARTERIAL — STATE SECONDARY

NP

E

E

4' JS

0 31

0 30

0 29

QUEEN MU 0 26 ST. 260

WATER MU 380 0 19 MU 381 ST.

0 18

0 15

CORP LMTS — CHESTERTOWN

0 14

0 07 END Draw Span

0 05 Beg Draw Span

UNDER CONST. BRIDGE

#14027

KENT QUEEN CHESTER CO. ANNES 0 00 CO RIVER LINE LINE

0.17

(AUGUSTINE HERMAN HWY) MD 213

0.25

ANTHONY RD.
Q.A. CO. #1

E

4' JS

NP

4' JS

PAVEMENT DATA:
36' I
J-C-C
2 ML
25' I
J-C-C
2 ML
20' I
J-C-C
2 ML
4' J SIDEWALK LT
24'
~~22~~' J
3' NJB RT
J-CB LT
2 ML

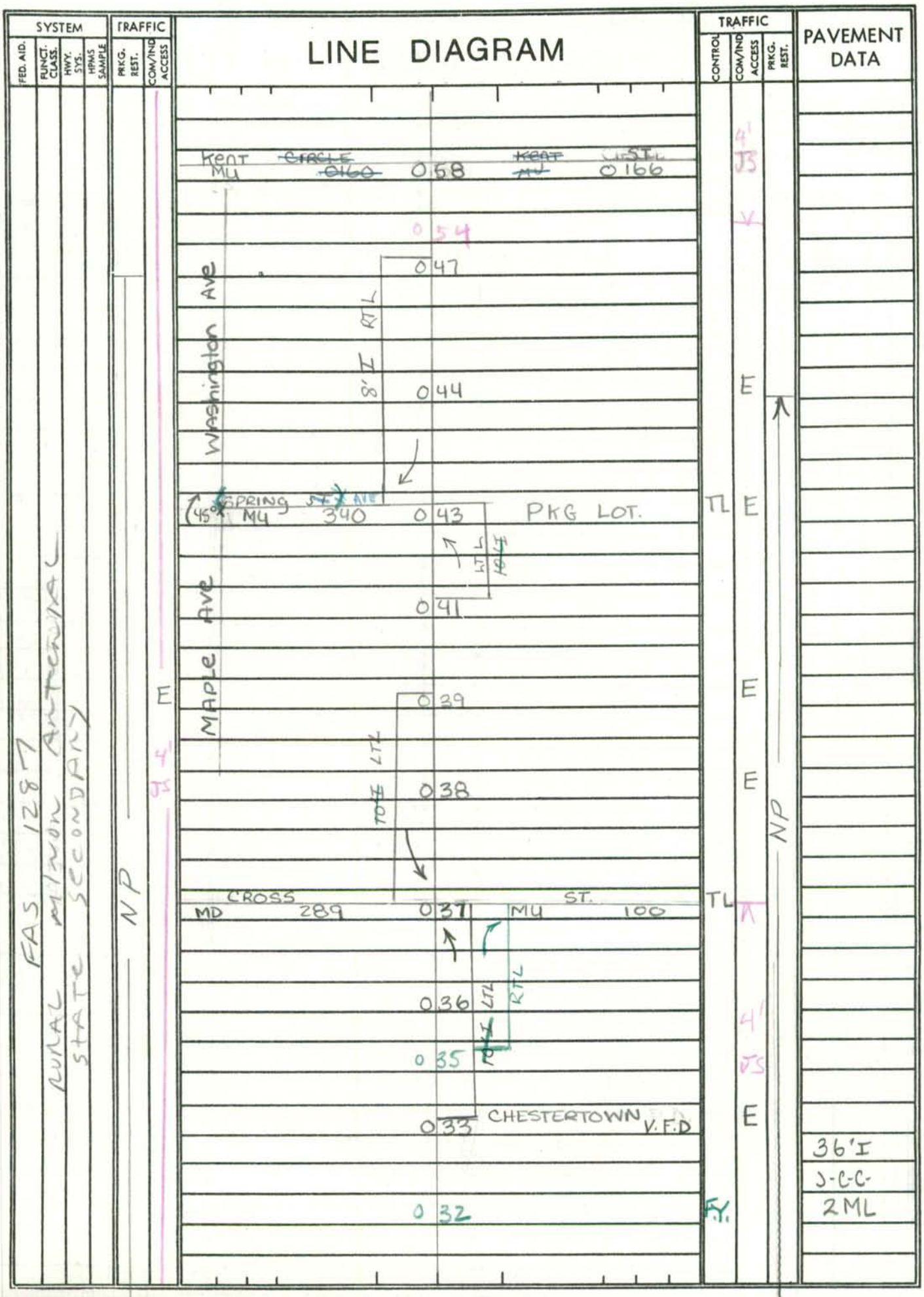
SYSTEM
FED. AID.
FUNCT. CLASS.
HWY. SYS.
HPMS SAMPLE
TRAFFIC
PRKG. REST.
COM/IND ACCESS
LINE DIAGRAM
TRAFFIC
CONTROL
COM/IND ACCESS
PRKG. REST.
PAVEMENT DATA
FAS 1287
RURAL MINOR ARTERIAL
STATE SECONDARY
NP
E
4'
JS
Kent
MU
~~CIRCLE~~
~~0160~~
0 58
~~KENT~~
~~MU~~
~~ST.~~
0 166
4'
JS
0 54
V
0 47
Washington Ave
8' I RTL
0 44
E
SPRING ST. AVE
45°
MU
340
0 43
PKG LOT.
TL
E
LTL
~~TO I~~
0 41
Maple Ave
0 39
E
LTL
~~TO I~~
0 38
E
NP
CROSS
ST.
MD
289
0 37
MU
100
TL
0 36
LTL
RTL
~~TO I~~
0 35
4'
JS
0 33
CHESTERTOWN
V.F.D
E
36'I
J-C-C-
2ML
0 32
F.Y.

SHA 51.3 - 8 Revised
4.83

MARYLAND STATE HIGHWAY ADMINISTRATION

ROAD INVENTORY SHEET

Party Chief: CG
Recorder: LW
Assistant: —
Map No./Dir.: D-15 / N-N15
State Coordinates:

Road No.: MD 213
Road Name: (WASHINGTON AVE)
County: Kent
Date: 6-21-89
Sheet No.: 3 OF 23

TRAFFIC CODES
TRAFFIC CONTROLS: STOP SIGN=SS, TRAFFIC LIGHT=T.L., FLASHING RED BALL=F.R.

TRAFFIC CODES
PARKING RESTRICTIONS: A.M. PEAK, P.M. PEAK, A.M./P.M. PEAK, NO PARKING ANYTIME=N.P., COMM/IND. ACCESS=E

SYSTEM: FED. AID.	SYSTEM: FUNCT. CLASS.	SYSTEM: HWY. SYS.	SYSTEM: HPMS SAMPLE	TRAFFIC: PRKG. REST.	TRAFFIC: COM/IND. ACCESS	LINE DIAGRAM	TRAFFIC: CONTROL	TRAFFIC: COM/IND. ACCESS	TRAFFIC: PRKG. REST.	PAVEMENT DATA
				N/D					NP	
						WASHINGTON COLLEGE 0 84				
						0 82 Alley				
						0 80 BROWN ST. MV 10				
						HISTORICAL SIGN 0 78				
						CAMPUS MG 0 74 Ave 0040 @.17				
						0 71		E		
						0 69				
						0 66 K. CO. BD OF ED OFF BLDG.				
						0 65		E		36'I
										J-C-C
										2 ML
						0 59 S.L 25 MPH				

FAS 1287
RURAL MINOR ARTERIAL
STATE SECONDARY

4' UNDIVIDED

SYSTEM: FED. AID.	SYSTEM: FUNCT. CLASS.	SYSTEM: HWY. SYS.	SYSTEM: HPMS SAMPLE	TRAFFIC: PRKG. REST.	TRAFFIC: COM/IND ACCESS	LINE DIAGRAM	TRAFFIC: CONTROL	TRAFFIC: COM/IND ACCESS	TRAFFIC: PRKG. REST.	PAVEMENT DATA
FAS 1287	RURAL MINOR ARTERIAL	STATE SECONDARY			E	1 12		E		
						1 11				
						1 08		E		
						1 07		2E		~~42' I~~ ~~JCB LT~~ ~~2 ML~~
						1 06 S.L. 30 mph		E		12' I RT
						1 05				15" I LT
						PVT. RD (Wash Coll.) 1 03 Greenwood Ave MU 140	Th			J C-C OUT CLT 12' I PNT MED 2 ML
						1 00				
						0 99				X
						~~20°~~ 0 97 20°				
						0 93		E		
						0 91		E		
						Alley ONE WAY 0 89 Ped X-ING	FL			36' I J-C-C 2 ML

GIBSON AVE 125 MU

12" I LT

12" I LT

4' JS

SHA 51.3 - 8 Revised
4.83

MARYLAND STATE HIGHWAY ADMINISTRATION

ROAD INVENTORY SHEET

Party Chief: C.G
Recorder: LW
Assistant: Rewritten 2-2-94
Map No./Dir.: /
State Coordinates:

Road No.: MD 213
Road Name: (Washington Ave)
County: Kent
Date: 6-21-89
Sheet No.: 5 OF 23

TRAFFIC CODES
TRAFFIC CONTROLS: STOP SIGN=SS, TRAFFIC LIGHT=T.L., FLASHING RED BALL=F.R.

TRAFFIC CODES
PARKING RESTRICTIONS: A.M. PEAK, P.M. PEAK, A.M./P.M. PEAK, NO PARKING ANYTIME=N.P., COMM/IND. ACCESS=E

SYSTEM: FED. AID.	SYSTEM: FUNCT CLASS.	SYSTEM: HWY. SYS.	SYSTEM: HPMS SAMPLE	TRAFFIC: PRKG. REST.	TRAFFIC: COM/IND. ACCESS	LINE DIAGRAM	TRAFFIC: CONTROL	TRAFFIC: COM/IND. ACCESS	TRAFFIC: PRKG. REST.	PAVEMENT DATA
FAS 1287	Rural minor arterial	State Secondary			E	1 27		E		
					E	1 24		E		
						12' I LT; Hadaway DR.				
					E	1 23 mu 0145				
					E	1 19		E		
					E	1 18		E		
					E	1 16		2E		
					E	1 14		2E		12' I RT; 15' I LT; J'C C out; 12' I CLT pntmed
					E	1 13	F	E		2mL

SYSTEM				TRAFFIC		LINE DIAGRAM	TRAFFIC			PAVEMENT DATA
FED. AID.	FUNCT. CLASS.	HWY. SYS.	HPMS SAMPLE	PRKG. REST.	COM/IND ACCESS		CONTROL	COM/IND ACCESS	PRKG. REST.	
FAS	Rural minor Arterial State Secondary									

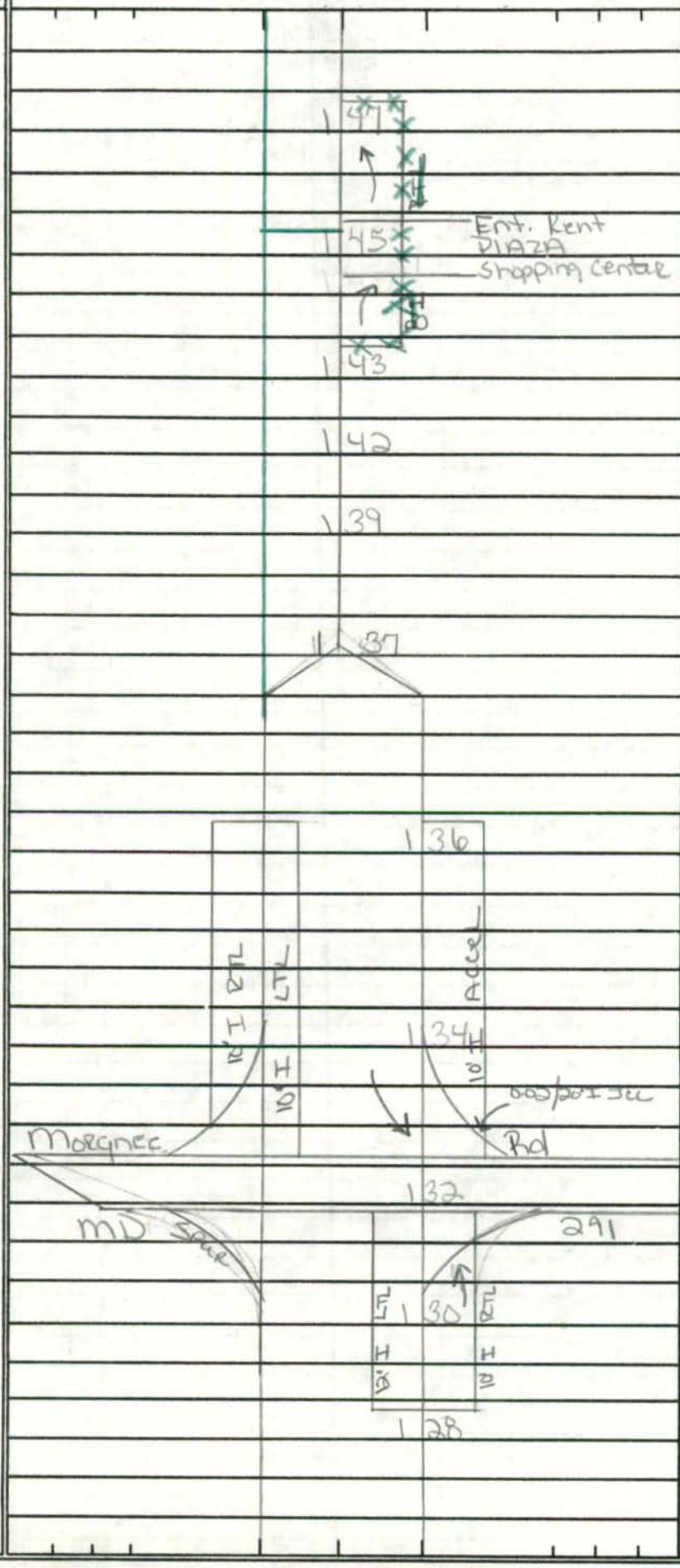

		~~30' I on Taper~~
	2E	~~24' I~~
		~~8' I Shd RT~~
		~~J-CB RT~~
		~~2mL~~
		2-11' I
		5' I SHD RT
	E	6' I SHD LT
		12' I
		Painted
		MED CLT
	E	~~58' I on taper~~
		~~to~~ JC-RT
		~~24' I~~ 2ML
		~~J-cc~~
		~~2mL~~
	E	
		12' I RT
TL		15' I LT
		J-CC Out
		CLT
		12' I pnt
		med
		2mL
	E	

SHA 51.3 - 8 Revised
4.83

MARYLAND STATE HIGHWAY ADMINISTRATION

ROAD INVENTORY SHEET Augustine Herman Hwy

Party Chief C.G.
Recorder L.W.
Assistant
Map No./Dir. /
State Coordinates

Road No. MD 213
Road Name (Washington Ave)
County KENT
Date 6-21-89
Sheet No. 7 OF 23

TRAFFIC CODES
TRAFFIC CONTROLS: STOP SIGN=S.S., TRAFFIC LIGHT=T.L., FLASHING RED BALL=F.R.

TRAFFIC CODES
PARKING RESTRICTIONS: A.M. PEAK, P.M. PEAK, A.M./P.M. PEAK, NO PARKING ANYTIME=N.P., COMM/IND. ACCESS=E

SYSTEM				TRAFFIC		LINE DIAGRAM	TRAFFIC			PAVEMENT DATA
FED. AID.	FUNCT. CLASS.	HWY. SYS.	HPMS SAMPLE	PRKG. REST.	COM/IND. ACCESS		CONTROL	COM/IND. ACCESS	PRKG. REST.	
						PT 1+82				24'I
						ECorP 1+78 LMTS				2-10'I SHD
					E	1+76				3 ML
						30°				
						MALONE DR 0173 MU 1+70				
						PC 1+68				
										30'I
						MANOR AVE 0175 MU 1+63				2'I SHD RT
										8'I SHD LT
										3 MU
						1+58				
						1+55			E	
					E	1+53				2-11'I
										5'I SHD RT
										6'I SHD LT
										12'I PAINT
										MEDIAN CLT
						SCHEELER RD 1+52 MU 0318				24'I
										10'I SHD RT
										8'I SHD LT
						1+48			E	2 ML
										JC-RT
										2ML

FAS 1287
RURAL MINOR ARTER JAC
STATE SECONDARY

Checkpoint

4 JS

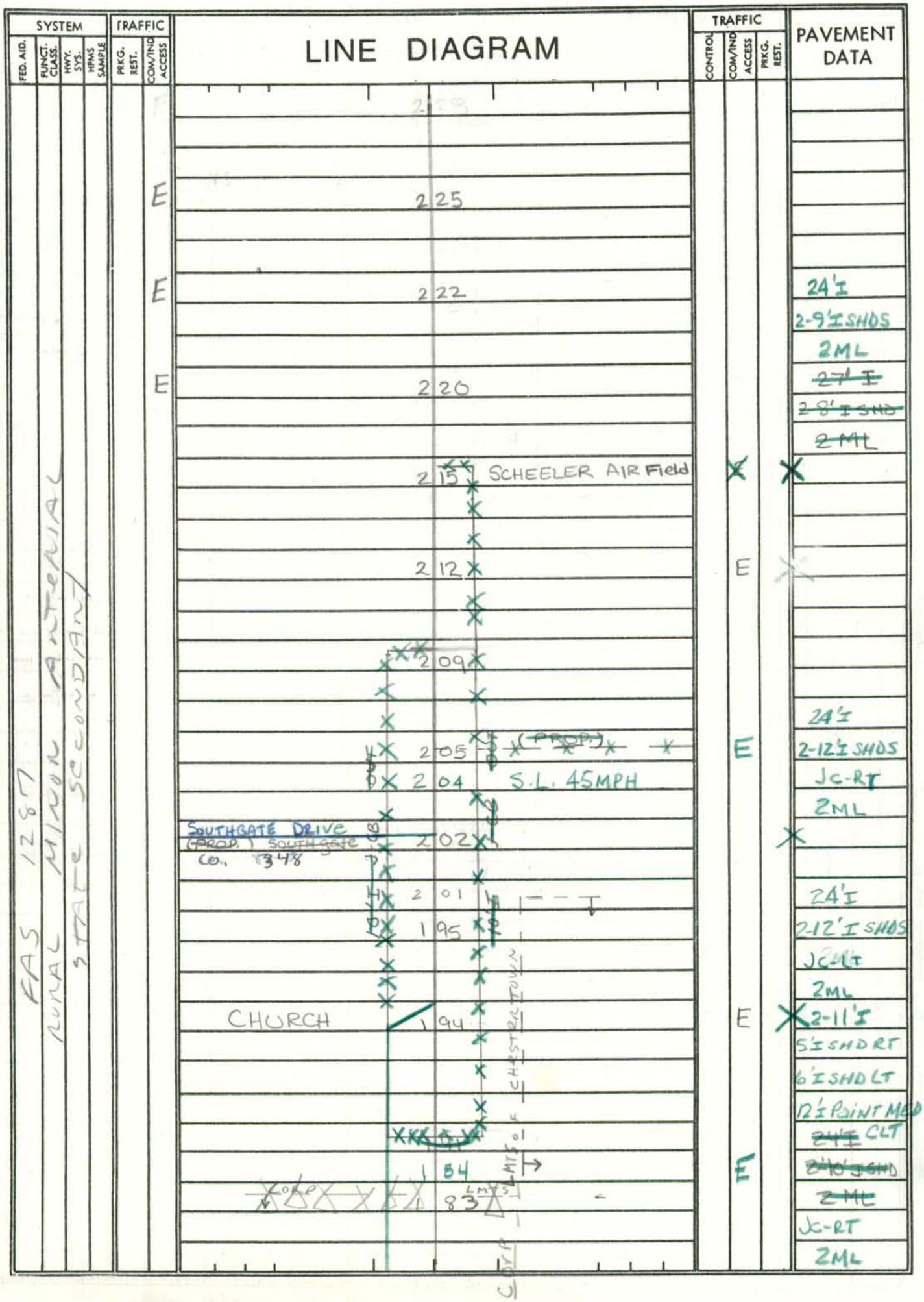
SYSTEM
FED. AID.
FUNCT. CLASS.
HWY. SYS.
HPMS SAMPLE
TRAFFIC
PRKG. REST.
COM/IND ACCESS
LINE DIAGRAM
TRAFFIC
CONTROL
COM/IND ACCESS
PRKG. REST.
PAVEMENT DATA
FAS 1287
RURAL MINOR ARTERIAL
STATE SECONDARY
E
E
E
2 25
2 22
2 20
2 15
SCHEELER AIR Field
2 12
2 09
2 05
(PROP.)
2 04
S.L. 45MPH
SOUTHGATE DRIVE
(PROP.) SOUTHGATE
CO. 8348
2 02
2 01
1 95
CHURCH
1 94
1 84
CORP
1 83
LMTS
LMTS OF CHESTERTOWN
CORP
E
E
E
E
24'I
2-9'I SHDS
2ML
~~27' I~~
~~2-8' I SHD~~
~~2 ML~~
24'I
2-12'I SHDS
JC-RT
2ML
24'I
2-12'I SHDS
JC-LT
2ML
2-11'I
5'I SHD RT
6'I SHD LT
12'I Paint MED
~~24'I~~ CLT
~~2-10' I SHD~~
~~2 ML~~
JC-RT
2ML

SHA 51.3 - 8 Revised
4.83

MARYLAND STATE HIGHWAY ADMINISTRATION

ROAD INVENTORY SHEET

Party Chief: CG
Recorder: LW
Assistant: ——
Map No./Dir.: /
State Coordinates:

Road No.: MD 213
Road Name: (Augustine Herman Hwy)
County: KENT
Date: 6-21-89
Sheet No.: 9 OF 23

TRAFFIC CODES
TRAFFIC CONTROLS: STOP SIGN=S.S., TRAFFIC LIGHT=T.L., FLASHING RED BALL=F.R.

TRAFFIC CODES
PARKING RESTRICTIONS: A.M. PEAK, P.M. PEAK, A.M./P.M. PEAK, NO PARKING ANYTIME=N.P., COMM/IND. ACCESS=E

SYSTEM: FED. AID.	SYSTEM: FUNCT. CLASS.	SYSTEM: HWY. SYS.	SYSTEM: HPMS SAMPLE	TRAFFIC: PRKG. REST.	TRAFFIC: COM/IND. ACCESS	LINE DIAGRAM	TRAFFIC: CONTROL	TRAFFIC: COM/IND. ACCESS	TRAFFIC: PRKG. REST.	PAVEMENT DATA
X FAP 295	~~[illegible]~~					MD; 7'I RTL; 2 56				36'I
										7'I SHD LT
										2 ML
						0.01/16I 3'I SHD; 297; 2 55			X	
						10'I LT				
					E	2 54				
					E	2 51				
										2-12'I
					E	2 49				~~10'I SHD LT~~ ~~14'I RT~~
										~~17'I LT~~
										J-CB LT
					E	2 48				10'I PNT Med
										2 ML
						XXX 2 47			X	
						NORTHGATE DR. CO 337; 2 45			X	
					E	2 43				
					E					
						2 30				
										24'I
					E	2 28				~~27'~~ I
										2-~~8~~ 9'I SHD
										2 ML

FAS 1287 — RURAL MINOR ARTERIAL — STATE SECONDARY

LINE DIAGRAM

SYSTEM: FED. AID. | FUNCT. CLASS. | HWY. SYS. | HPMS SAMPLE
TRAFFIC: PRKG. REST. | COM/IND ACCESS
TRAFFIC: CONTROL | COM/IND ACCESS | PRKG. REST.
PAVEMENT DATA

FAP 295
RURAL MINOR ARTERIAL
STATE SECONDARY

Accel on SHD

4 67 RILEYS MILL RD CO 70 PT

40°

PRC 4 39 PRC

#14026 TWIN CELL CBC

45° 4 31 2-20' 42°L W110' H8' D-8'

MD

PC 855 A 4 20

E 4 02

3 97

3 79

3 14 60" CMP D-2'

~~2 65~~

2 62 S.L. 55MPH

2 58 7'I RT

E

~~24'I~~
~~2 10' I SHD~~
~~2 ML~~
~~28'I~~
~~2-8'I SHD~~
~~2 ML~~
24'I
2-9'I SHDS
2 ML
36'I
7'I SHDRT
2 ML

SHA 51.3 - 8 Revised
4.83

MARYLAND STATE HIGHWAY ADMINISTRATION

ROAD INVENTORY SHEET

99-ST-EX1
CG HD
2/29/00

Party Chief	CG	Road No.	MD 213
Recorder	LW	Road Name	(Augustine Herman Hwy)
Assistant	—	County	KENT
Map No./Dir.	/	Date	6-21-89
State Coordinates		Sheet No.	11 OF 23

TRAFFIC CODES
TRAFFIC CONTROLS: STOP SIGN=S.S., TRAFFIC LIGHT=T.L., FLASHING RED BALL=F.R.

TRAFFIC CODES
PARKING RESTRICTIONS: A.M. PEAK, P.M. PEAK, A.M./P.M. PEAK, NO PARKING ANYTIME=N.P., COMM/IND. ACCESS=E

SYSTEM: FED. AID.	SYSTEM: FUNCT. CLASS.	SYSTEM: HWY. SYS.	SYSTEM: HPMS SAMPLE	TRAFFIC: PRKG. REST.	TRAFFIC: COM/IND. ACCESS	LINE DIAGRAM	TRAFFIC: CONTROL	TRAFFIC: COM/IND. ACCESS	TRAFFIC: PRKG. REST.	PAVEMENT DATA
FAP 295	RURAL MINOR ANTERIAL	STATE SECONDARY								
						5 76 PT				
						35°				
						PRC 5 43 PRC				
					E	ASPCA 5 38				
						35° 5 36 CBC, L-9'-H-5'-W-55' D-6'				
						PC 5 08				
					E	4 81				
						4 79 80				
						4 77 XX 48" CMP squash D-2'				
						MD 561				
						4 76				
						XX 4 72				24'I 2-9' ISHD 2 ML

Accel ON SHD ~~10'I RTL~~ ~~10'I~~ RTL ON SHD ON SHD ~~10'I~~ BY-PASS

SYSTEM				TRAFFIC		LINE DIAGRAM	TRAFFIC			PAVEMENT DATA
FED. AID.	FUNCT. CLASS.	HWY. SYS.	HPMS SAMPLE	PRKG. REST.	COM/IND ACCESS		CONTROL	COM/IND ACCESS	PRKG. REST.	
FAP 295	RURAL MINOR ARTERIAL	STATE SECONDARY								
						6 79 PERKINS HILL RD CO 40				
						6 53 PT				
						6 45 CHURCH		E		
						URIEVILLE COMMUNITY Lake 6 36 #14008 MORGAN CREEK				
						45°				
					E	EXIT PICNIC AREA 6 30				
						PRC 6 27 PRC				
					E	ENT. PICNIC AREA 6 25				
						6 11				
						BIGWOODS RD CO 49 6 06				
						40°				
						6 ~~5~~ ~~48~~ 01				
						5 9~~6~~8				24' I
										2-~~10~~ 9' I SHD
										2 ML
						PC 5 93				

SHA 51.3 - 8 Revised
4.83

MARYLAND STATE HIGHWAY ADMINISTRATION

ROAD INVENTORY SHEET

Party Chief: CG
Recorder: LNI
Assistant:
Map No./Dir.: /
State Coordinates:

Road No.: MD 213
Road Name: (Augustine Herman Hwy.)
County: KENT
Date: 6-21-89
Sheet No.: 13 OF 23

TRAFFIC CODES
TRAFFIC CONTROLS: STOP SIGN=SS, TRAFFIC LIGHT=T.L., FLASHING RED BALL=F.R.

TRAFFIC CODES
PARKING RESTRICTIONS: A.M. PEAK, P.M. PEAK, A.M./P.M. PEAK, NO PARKING ANYTIME=N.P., COMM/IND. ACCESS=E

SYSTEM				TRAFFIC		LINE DIAGRAM	TRAFFIC			PAVEMENT DATA
FED. AID.	FUNCT CLASS.	HWY. SYS.	HPMS SAMPLE	PRK.G. REST.	COM/IND. ACCESS		CONTROL	COM/IND. ACCESS	PRK.G. REST.	
										24'I
										2 ML
						8 68				X
						8 65 S.L. 30MPH				
						8 64 36" CMP D-3'				
						8 50 36" CMP D-3'				
						8 37 SIGN KENNEDYVILLE				
						8 32				
						8 24 S.L. 40MPH				
						8 14 60" CMP D-3'				
						7 96				
						7 43 RT TO ON SHD RT BY-PASS				
						STILL POND RD CO 395				
						7 37 RT ACC. ON SHD TO RT				
						7 30 ON SHD TO				
						X 7 29				
										24'I
										2-~~10~~ 9' ISHD
										2 ML

FAP #95
RURAL MINOR ARTERIAL
STATE SECONDARY
20213000796

SYSTEM: FED. AID.	SYSTEM: FUNCT. CLASS.	SYSTEM: HWY. SYS.	SYSTEM: HPMS SAMPLE	TRAFFIC: PRKG. REST.	TRAFFIC: COM/IND ACCESS	LINE DIAGRAM	TRAFFIC: CONTROL	TRAFFIC: COM/IND ACCESS	TRAFFIC: PRKG. REST.	PAVEMENT DATA
FAP 293	RURAL MINOR ARTERIAL	STATE SECONDARY								24'I
						KENNEDYVILLE ELE. school 9 04				8'I SHD RT
										4'I SHD LT
						KENNEDYVILLE SCHOOL RD				2 ML
						OP 175 20) 9 02				
						~~RXR SIGN~~ ~~9 00~~				
						SIGN				
						RXR RXR Roadway 9 00 ~~8 98~~				
						CHURCH 8 95				
						MD AND DEL. R.R				
						8 94				
						2 TRACK # MDDE526438Y				
						(92-35co)				
						8 93 FIRST ~~ST~~ ROAD CO. 129			NP	
					E	8 88 RXR				
					E	8 86 RXR				
								4'		
				NP		KENNEDYVILLE CO 8 85 ~~MORGNEC~~ RD 315		35		
						8 84 Kennedyville P.O.				
						8 77 CReamery ST CO 145				
						8 75				24'I
										2 ML
						8 73				

SHA 51.3 - 8 Revised
4.83

MARYLAND STATE HIGHWAY ADMINISTRATION

ROAD INVENTORY SHEET

Party Chief C G
Recorder L W
Assistant —
Map No./Dir. /
State Coordinates

Road No. MD 213
Road Name (Augustine Herman Hwy)
County Kent
Date 6-21-89
Sheet No. 15 OF 23

TRAFFIC CODES
TRAFFIC CONTROLS: STOP SIGN=SS, TRAFFIC LIGHT=T.L., FLASHING RED BALL=F.R.

TRAFFIC CODES
PARKING RESTRICTIONS: A.M. PEAK, P.M. PEAK, A.M./P.M. PEAK, NO PARKING ANYTIME=N.P., COMM/IND. ACCESS=E

SYSTEM				TRAFFIC		LINE DIAGRAM	TRAFFIC			PAVEMENT DATA
FED. AID.	FUNCT. CLASS.	HWY. SYS.	HPMS SAMPLE	PRK.G. REST.	COM/IND. ACCESS		CONTROL	COM/IND. ACCESS	PRK.G. REST.	
						10 07				
						PT 10 17 36" CMP D-2'				
						MD 835 10 13				
						10 13				
						350 MD 835 10 08				
						PC 10 05				
						9 58 ~~END PVT AIR STRIP~~				
										24'I
						9 23 S.L. 55 MPH				2-9'I SHD
						9 22 ~~BEG PVT AIR STRIP~~				~~26'I~~
										~~2-8'I SHD~~
										2 ML
						9 10				X
						9 09 S.L. 40 MPH				24'I
										~~B'I SHDRT~~ 2 ML
										4'I SHD LT 2 ML

FAP 295
RURAL MINOR ARTERIAL
STATE SECONDARY

SYSTEM				TRAFFIC		LINE DIAGRAM	TRAFFIC			PAVEMENT DATA
FED. AID.	FUNCT. CLASS.	HWY. SYS.	HPMS SAMPLE	PRKG. REST.	COM/IND ACCESS		CONTROL	COM/IND ACCESS	PRKG. REST.	
FAP 295	RURAL MINOR ARTERIAL	STATE SECONDARY								



E

E

24'I
2-9'I SHD
26'I
~~2-8'I SHD~~
2 ML

C15
D15

SHA 51.3 - 8 Revised
4.83

MARYLAND STATE HIGHWAY ADMINISTRATION

ROAD INVENTORY SHEET

Party Chief: CG
Recorder: LW
Assistant: Bewritten 2-2-94 A.R.
Map No./Dir.: /
State Coordinates:

Road No.: MD 213
Road Name: (Augustine Herman Hwy)
County: Kent
Date: 6-21-89
Sheet No.: 17 OF 23

TRAFFIC CODES
TRAFFIC CONTROLS: STOP SIGN=SS, TRAFFIC LIGHT=T.L., FLASHING RED BALL=F.R.

TRAFFIC CODES
PARKING RESTRICTIONS: A.M. PEAK, P.M. PEAK, A.M./P.M. PEAK, NO PARKING ANYTIME=N.P., COMM/IND. ACCESS=E

SYSTEM: FED. AID.	SYSTEM: FUNCT CLASS.	SYSTEM: HWY. SYS.	SYSTEM: HPMS SAMPLE	TRAFFIC: PRKG. REST.	TRAFFIC: COM/IND. ACCESS	LINE DIAGRAM	TRAFFIC: CONTROL	TRAFFIC: COM/IND. ACCESS	TRAFFIC: PRKG. REST.	PAVEMENT DATA
FAP 295	Rural minor Arterial	State Secondary								

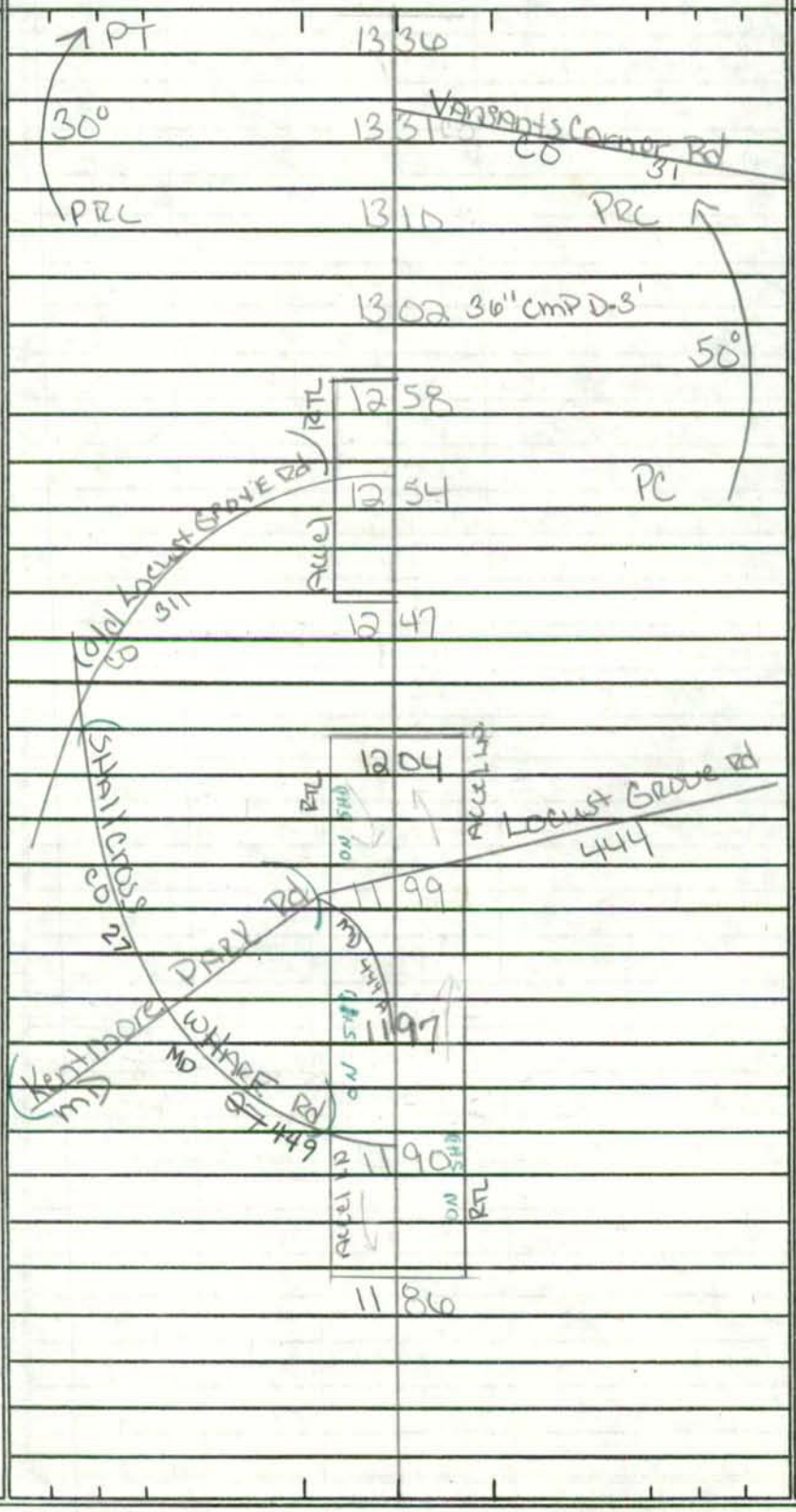

24' I
2-9' I Shd
2mL

SYSTEM				TRAFFIC		LINE DIAGRAM	TRAFFIC			PAVEMENT DATA
FED. AID.	FUNCT. CLASS.	HWY. SYS.	HPMS SAMPLE	PRKG. REST.	COM/IND ACCESS		CONTROL	COM/IND ACCESS	PRKG. REST.	
FAP 295	Rural minor Arterial	State Secondary								

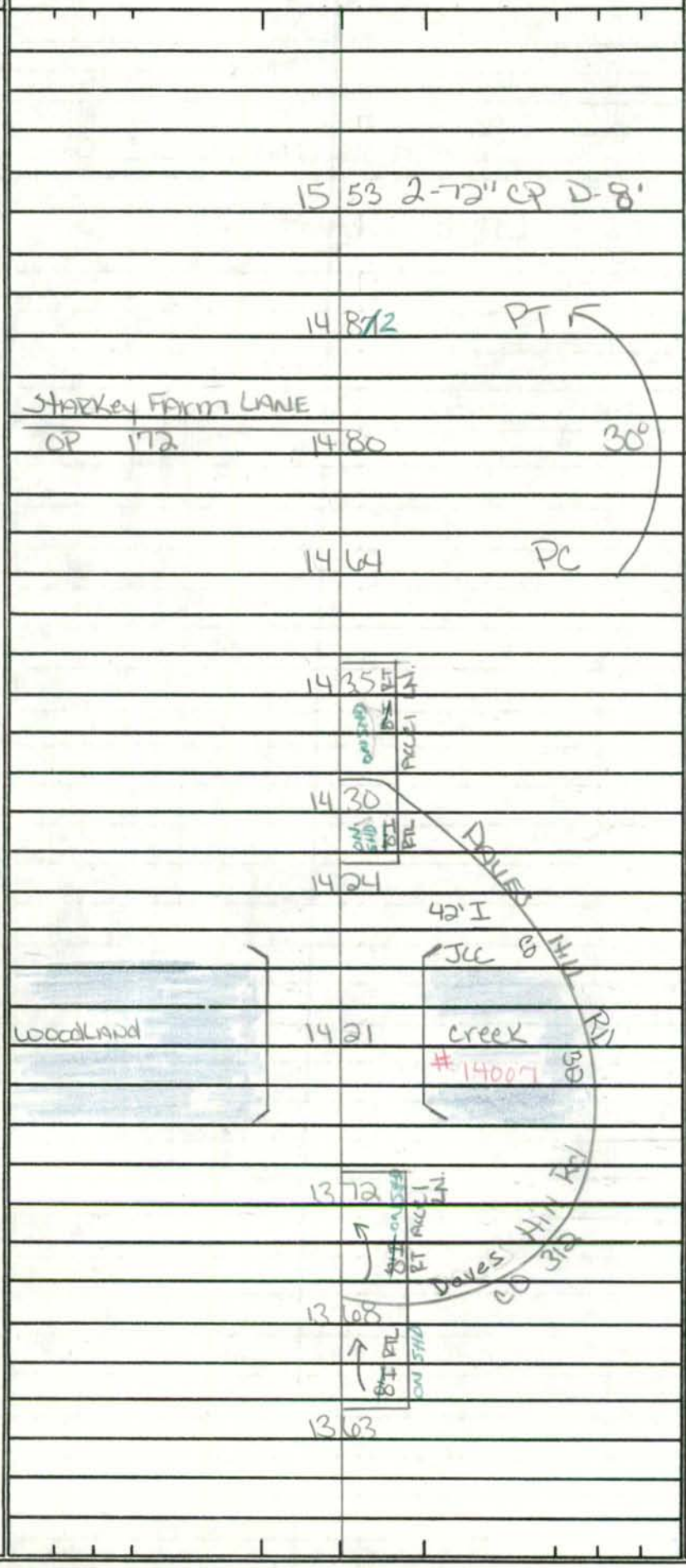

24' I
2-9' I Shd
2mL

SHA 51.3 - 8 Revised
4.83

MARYLAND STATE HIGHWAY ADMINISTRATION

ROAD INVENTORY SHEET

N. MAIN ST
W. CROSS ST

Party Chief: CG
Recorder: LW
Assistant: —
Map No./Dir.: /
State Coordinates:

Road No.: MD 213
Road Name: (Augustine Herman Hwy)
County: KENT
Date: 6-21-8
Sheet No.: 19 OF 23

TRAFFIC CODES
TRAFFIC CONTROLS: STOP SIGN=SS, TRAFFIC LIGHT=T.L., FLASHING RED BALL=F.R.

TRAFFIC CODES
PARKING RESTRICTIONS: A.M. PEAK, P.M. PEAK, A.M./P.M. PEAK, NO PARKING ANYTIME=N.P., COMM/IND. ACCESS=E

SYSTEM				TRAFFIC		LINE DIAGRAM	TRAFFIC			PAVEMENT DATA
FED. AID.	FUNCT. CLASS.	HWY. SYS.	HPMS SAMPLE	PRK.G. REST.	COM/IND. ACCESS		CONTROL	COM/IND. ACCESS	PRK.G. REST.	
FAP 295	RURAL MINOR ARTERIAL	STATE SECONDARY		E	E	16 11 HISTORICAL SIGN		E		
						16 08				
						16 06		E		
						16 04				
						16 02		E		38'I
						15 94				~~40'I~~
						15 88 S.L. 25MPH				J-C-C
						CORP LMTS 15 87 ~~15 75 STR 40MPH~~				2 ML
				E	E	P.O. 15 85		E		X
						15 75 40 MPH				
						15 73 Sewage Disposal Plant				
						15 68		E		
										24'I
										2-9'I SHD
						15 58		E		~~24'I~~
										2-8'I SHD
										2 ML

W. CROSS ST
Augustine Herman Hwy

SYSTEM	TRAFFIC	LINE DIAGRAM	TRAFFIC	PAVEMENT DATA
FED. AID. / FUNCT. CLASS. / HWY. SYS. / HPMS SAMPLE	PRKG. REST. / COM/IND ACCESS		CONTROL / COM/IND ACCESS / PRKG. REST.	

SHA 51.3 - 8 Revised
4.83

MARYLAND STATE HIGHWAY ADMINISTRATION

ROAD INVENTORY SHEET

Party Chief: C.G
Recorder: L.W
Assistant:
Map No./Dir.: /
State Coordinates:

Road No.: MD 213 (Augustine Herman Hwy)
Road Name: (N MAIN ST)
County: KENT
Date: 6-21-89
Sheet No.: 21 OF 23

TRAFFIC CODES
TRAFFIC CONTROLS: STOP SIGN=SS, TRAFFIC LIGHT=T.L., FLASHING RED BALL=F.R.

TRAFFIC CODES
PARKING RESTRICTIONS: A.M. PEAK, P.M. PEAK, A.M./P.M. PEAK, NO PARKING ANYTIME=N.P., COMM/IND. ACCESS=E

SYSTEM				TRAFFIC		LINE DIAGRAM			TRAFFIC			PAVEMENT DATA
FED. AID.	FUNCT CLASS.	HWY. SYS.	HPMS SAMPLE	PRK.G. REST.	COM/IND. ACCESS				CONTROL	COM/IND. ACCESS	PRK.G. REST.	
						SRC Elec Counter	17 28	SRC Elec. Counter				
							17 22	PT				
								300				24'I
							17 11	PC				29'ISHDS
							16 82	S.L. 45 MPH				~~26'I~~
							16 66	S.L. 35 MPH.				~~28'ISHD~~
							16 65					2 ML
						~~PROF~~ ~~DOGWOOD DR~~	16 62	MILL CO LA.				
						CO 365	16 61	GALENA				
							16 58			E		
					E		16 57					
					E		16 51			E		
						CHURCH	16 50	CHURCH School				
												2~~4~~'I
												2-~~8~~'I SHD
						END CEM	16 49					2 ML

FAP 291
RURAL MINOR ARTERIAL
STATE PRIMARY (TRAVELWAY)

92 Coex #11 BB
3-19-93 JS

220 of 23

LINE DIAGRAM

SYSTEM: FED. AID. | FUNCT. CLASS. | HWY. SYS. | HPMS SAMPLE
TRAFFIC: PRKG. REST. | COM/IND ACCESS
TRAFFIC: CONTROL | COM/IND ACCESS | PRKG. REST.

FAP 291
RURAL MINOR ARTERIAL
STATE PRIMARY (TRAVELWAY)

			PAVEMENT DATA
E	17	76	27'I J-CB RT 8'I SHD LT 2 ML (35'I J-CC)
	17	73 FRONT CO ST 37	X
	Queen CO ST. 44 17	64	26'I 6'I SHD LT 2 ML
	HIST SIGN 17	61	X
E	17	56	24'I 2ML X 4 ~~26~~'I 2 ML
	17	47	X 5'I SHD LT
	HUYETT LANE 17	42 OP 170	24~~26~~'I 4 ~~8~~'I SHD RT ~~8~~'I SHD LT
	TOCHWOGH LANE 17	41 OP 169	2 ML
	17	40 S.L. 30 MPH	X
	Beg Cem 17	39	
	Georgetown CO Cem RD 50 17	38	24'I 2-9'I SHDS
E	17	37 SIGN: GEORGETOWN	~~26~~'I ~~2 8'I SHD~~
	17	30 ATR # 0015	2 ML

SHA 51.3 - 8 Revised
4.83

MARYLAND STATE HIGHWAY ADMINISTRATION

ROAD INVENTORY SHEET

Party Chief: C G
Recorder: L W
Assistant:
Map No./Dir.: /
State Coordinates:

Road No.: MD 213
Road Name: (Augustine Herman Hwy)
County: KENT
Date: 6-21-89
Sheet No.: 23 OF 23

TRAFFIC CODES
TRAFFIC CONTROLS: STOP SIGN=SS, TRAFFIC LIGHT=T.L., FLASHING RED BALL=F.R.

TRAFFIC CODES
PARKING RESTRICTIONS: A.M. PEAK, P.M. PEAK, A.M./P.M. PEAK, NO PARKING ANYTIME=N.P., COMM/IND. ACCESS=E

SYSTEM: FED. AID.	SYSTEM: FUNCT. CLASS.	SYSTEM: HWY. SYS.	SYSTEM: HPMS SAMPLE	TRAFFIC: PRK.G. REST.	TRAFFIC: COM/IND. ACCESS	LINE DIAGRAM	TRAFFIC: CONTROL	TRAFFIC: COM/IND. ACCESS	TRAFFIC: PRK.G. REST.	PAVEMENT DATA
						CECIL CO. 308				
						GEORGE ST.				
						0.09				
						17 94				
						17 91	TL			
						CECIL / KENT CO. / CO. — 17 87 — #14006 LINE / LINE SASSAFRAS RIVER				
						17 86 END Draw Span				
						17 85 Beg Draw Span				
						17 83	TL			27'I
										J-CB RT
										8'I SHDLT
						17 80				2 ML
										(35'I J-CC)
^	^	^								^
FAP 291	RURAL MINOR ARTERIAL	STATE PRIMARY (TRAFFICWAY)								

SYSTEM				TRAFFIC		LINE DIAGRAM	TRAFFIC			PAVEMENT DATA
FED. AID.	FUNCT. CLASS.	HWY. SYS.	HPMS SAMPLE	PRKG. REST.	COM/IND ACCESS		CONTROL	COM/IND ACCESS	PRKG. REST.	

SHA 51.3 - 8 Revised
4.83

MARYLAND STATE HIGHWAY ADMINISTRATION

ROAD INVENTORY SHEET

Party Chief _____
Recorder _____
Assistant _____
Map No./Dir. 1
State Coordinates _____

Road No. MD 213 UL (PROPOSED)
Road Name _____
County KENT
Date _____
Sheet No. 1 OF 1

SYSTEM				TRAFFIC		LINE DIAGRAM	TRAFFIC			PAVEMENT DATA
FED. AID.	FUNCT CLASS.	HWY. SYS.	HPMS SAMPLE	PRKG. REST.	COM/IND. ACCESS		CONTROL	COM/IND. ACCESS	PRKG. REST.	

FROM QUEEN ANNES CO/L
TO MD 213 @ MD 297
MILEAGE - 0.00 TO 2.20

FAP 295
PURPLE MINOR ART.

(UNASSIGNED)

NO BUILD

TRAFFIC CODES

TRAFFIC CONTROLS: STOP SIGN=SS, TRAFFIC LIGHT=T.L., FLASHING RED BALL=F.R.

TRAFFIC CODES

PARKING RESTRICTIONS: A.M. PEAK, P.M. PEAK, A.M./P.M. PEAK, NO PARKING ANYTIME=N.P., COMM/IND. ACCESS=E

SYSTEM				TRAFFIC		LINE DIAGRAM	TRAFFIC				PAVEMENT DATA
FED. AID.	FUNCT. CLASS.	HWY. SYS.	HPMS SAMPLE	PRKG. REST.	COM/IND ACCESS		CONTROL	COM/IND ACCESS	PRKG. REST.		

SHA 51.3 - 8 Revised
4.83

MARYLAND STATE HIGHWAY ADMINISTRATION

ROAD INVENTORY SHEET

195 STATE REINVENTORY
TM 188
6-2-95

SR.00
4-25-00
GD/EF

Party Chief C. G
Recorder L W
Assistant
Map No./Dir. E14 / E
State Coordinates

Road No. MD 288
Road Name (CROSBY RD)
County KENT
Date 6-8 -89
Sheet No. 1 OF 3

TRAFFIC CODES
TRAFFIC CONTROLS: STOP SIGN=SS, TRAFFIC LIGHT=T.L., FLASHING RED BALL=F.R.

TRAFFIC CODES
PARKING RESTRICTIONS: A.M. PEAK, P.M. PEAK, A.M./P.M. PEAK, NO PARKING ANYTIME=N.P., COMM/IND. ACCESS=E

SYSTEM FED. AID.	SYSTEM FUNCT. CLASS.	SYSTEM HWY. SYS.	SYSTEM HPMS SAMPLE	TRAFFIC PRK.G. REST.	TRAFFIC COM/IND. ACCESS	LINE DIAGRAM	TRAFFIC CONTROL	TRAFFIC COM/IND. ACCESS	TRAFFIC PRK.G. REST.	PAVEMENT DATA
						1 30 STINNERS NECK RD. 900' CO 106	SS			
				E		1 13				
						1 08 3-36" CMP D-1'				20' I
										2 ML
				E		CO. DUMP 0 33			X	
						PT 0 31				
						~~PT~~ 0 27 CHURCH				
						45°				
						PC 0 24				
				E		0 ~~09~~ 15				
										20'
						0 04 S.L. 40MPH				~~2~~ I
										2-3' I SHD
										2 ML
V	V					MD (Rock Hall 20) 0 00	SS			V
						20				

NON FA RURAL LOCAL

LINE DIAGRAM

SYSTEM: FED. AID.	SYSTEM: FUNCT. CLASS.	SYSTEM: HWY. SYS.	SYSTEM: HPMS SAMPLE	TRAFFIC: PRKG. REST.	TRAFFIC: COM/IND ACCESS	LINE DIAGRAM	TRAFFIC: CONTROL	TRAFFIC: COM/IND ACCESS	TRAFFIC: PRKG. REST.	PAVEMENT DATA
						2 67 36" CMP				
						PINEY NECK RD. 108 CO				
						2 59 90°	SS			
					E	2 41				
						2 33				
						EDESVILLE PINEY NECK RD. 102 CO (92-30-0)				
						2 282 SL 30 MPH				
						1 72 2-36" CMP				
						PT 1 63				
						300				
						PC 11 57				
										20'I
										2 ML
						1 50 SL 50 MPH				

NON FA
RURAL LOCAL

SHA 51.3 - 8 Revised
4.83

MARYLAND STATE HIGHWAY ADMINISTRATION

ROAD INVENTORY SHEET

Party Chief: C G
Recorder: L W
Assistant:
Map No./Dir.: E14 / E
State Coordinates:

Road No.: MD 288
Road Name: (CROSBY RD)
County: Kent
Date: 6-8-89
Sheet No.: 3 OF 3

TRAFFIC CODES
TRAFFIC CONTROLS: STOP SIGN=SS, TRAFFIC LIGHT=T.L., FLASHING RED BALL=F.R.

TRAFFIC CODES
PARKING RESTRICTIONS: A.M. PEAK, P.M. PEAK, A.M./P.M. PEAK, NO PARKING ANYTIME=N.P., COMM/IND. ACCESS=E

SYSTEM				TRAFFIC		LINE DIAGRAM	TRAFFIC			PAVEMENT DATA
FED. AID.	FUNCT. CLASS.	HWY. SYS.	HPMS SAMPLE	PRKG. REST.	COM/IND. ACCESS		CONTROL	COM/IND. ACCESS	PRKG. REST.	
	NHFA					LONG COVE				
	RURAL LOCAL					BOAT RAMP				
						ROAD 3 33 END				
						3 29 SIGN: END STATE MAINT.				
						3 24 HUDSON RD CO 304				
						3 06 Police Ave CO 328				
						MCKINLEY CO VILLE RD 118				
						PT 2 95				18'I 2 ML
						2 93				
						30°				
						PC 2 92				
						PT 2 75				
						45°				
						PC 2 70				20'I 2 ML

SYSTEM				TRAFFIC		LINE DIAGRAM	TRAFFIC			PAVEMENT DATA
FED. AID.	FUNCT. CLASS.	HWY. SYS.	HPMS SAMPLE	PRK.G. REST.	COM/IND ACCESS		CONTROL	COM/IND ACCESS	PRK.G. REST.	

SHA 51.3 - 8 Revised
4.83

MARYLAND STATE HIGHWAY ADMINISTRATION

ROAD INVENTORY SHEET QUAKER NECK RD

TRANSFER LETTER
12-1-87
8-28-85
95 ST. RI
6-5-95
TM/BB
SR 00
4-26-00
GD/EF

All Quaker Neck Rd as of 12-19-00 WS

Party Chief	C G	Road No.	MD 289
Recorder	L W	Road Name	~~CLIFFS CITY RD~~
Assistant	—	County	KENT
Map No./Dir.	E 14 E15 D15 / N	Date	6-16-89
State Coordinates	1042 - 469	Sheet No.	1 OF 8

TRAFFIC CODES
TRAFFIC CONTROLS: STOP SIGN=S.S., TRAFFIC LIGHT=T.L., FLASHING RED BALL=F.R.

TRAFFIC CODES
PARKING RESTRICTIONS: A.M. PEAK, P.M. PEAK, A.M./P.M. PEAK, NO PARKING ANYTIME=N.P., COMM/IND. ACCESS=E

SYSTEM: FED. AID.	SYSTEM: FUNCT. CLASS.	SYSTEM: HWY. SYS.	SYSTEM: HPMS SAMPLE	TRAFFIC: PRKG. REST.	TRAFFIC: COM/IND. ACCESS	LINE DIAGRAM	TRAFFIC: CONTROL	TRAFFIC: COM/IND. ACCESS	TRAFFIC: PRKG. REST.	PAVEMENT DATA
NON FA	RURAL MINOR COLLECTOR					0 65 PT 30° PC				
						0 60				
						0 57 SL 50 MPH				
						0 55				
						0 30 PT 40° PC				
						0 26				
						PT 0 15 90° PC				
						0 09				2-3' E SHD 20' I 2 ML
V	V					0 00 SIGN. Beg. St. Maint.				
						LANDS END RD. 93 CO; CLIFFS CITY RD. 92 CO				

SYSTEM: FED. AID.	SYSTEM: FUNCT. CLASS.	SYSTEM: HWY. SYS.	SYSTEM: HPMS SAMPLE	TRAFFIC: PRKG. REST.	TRAFFIC: COM/IND ACCESS	LINE DIAGRAM	TRAFFIC: CONTROL	TRAFFIC: COM/IND ACCESS	TRAFFIC: PRKG. REST.	PAVEMENT DATA
NON FA	RURAL MINOR COLLECTOR					PT 3 18				
						30°				
						WALNUT POINT RD CO. 88 3 17				~~20' I~~
										2-3' E SHD
										~~2 ML~~
						PC 3 11				*
						2 62 36" CMP D-1'				
						2 59 PT				
						OLD TOWN RD. 2 55 CO. 90				
						90°				
						Johnson TOWN RD 2 47 CO 91				
						2 46 PC				
						PT 1 69				
						30°				
						PC 1 65				
						Providence Plantations Lane				
						PVT 1 47				
						1 13 36" CMP D-1'				20' I
						COMEGYS BIGHT LANE				2 ML
						0 71 OP (92-96 #43) 196				2-3' E SHD

SHA 51.3 - 8 Revised
4.83

MARYLAND STATE HIGHWAY ADMINISTRATION

ROAD INVENTORY SHEET

Party Chief: C. G
Recorder: L W
Assistant: —
Map No./Dir.: E 14 / N
State Coordinates: 1042 - 469

Road No.: MD 289
Road Name: (QUAKER NECK RD)
County: Kent
Date: 6-16-89
Sheet No.: 3 OF 8

TRAFFIC CODES
TRAFFIC CONTROLS: STOP SIGN=S.S., TRAFFIC LIGHT=T.L., FLASHING RED BALL=F.R.

TRAFFIC CODES
PARKING RESTRICTIONS: A.M. PEAK, P.M. PEAK, A.M./P.M. PEAK, NO PARKING ANYTIME=N.P., COMM/IND. ACCESS=E

SYSTEM: FED. AID.	SYSTEM: FUNCT. CLASS.	SYSTEM: HWY. SYS.	SYSTEM: HPMS SAMPLE	TRAFFIC: PRKG. REST.	TRAFFIC: COM/IND. ACCESS	LINE DIAGRAM	TRAFFIC: CONTROL	TRAFFIC: COM/IND. ACCESS	TRAFFIC: PRKG. REST.	PAVEMENT DATA
						4 70 CHURCH LA. CO. 120				
						4 51 S.L. 50MPH				
						4 42 36" CMP D-1'				
FAS 1290	RURAL MAJOR COLLECTOR				E	4 37				
						~~[illegible]~~ CO POMONA RD. (92.65,66) 80.				2-3' ESHD
										22' I
										2 ML
X	X					80° 4 32				X
						4 17 48" CMP D-1'				
						4 12 S.L. 30MPH				
NON FA	RURAL MINOR COLLECTOR					3 94 CHURCH AND CEM				22' I
										2-3' ESHD
										2 ML
						3 91 ~~MD~~ QUAKER NECK LDG. RD 6 396 ~~661~~				X
										20' I
										2-3' E SHD
										2 ML

SYSTEM: FED. AID. | FUNCT. CLASS. | HWY. SYS. | HPMS SAMPLE
TRAFFIC: PRKG. REST. | COM/IND ACCESS

LINE DIAGRAM

TRAFFIC: CONTROL | COM/IND ACCESS | PRKG. REST.

PAVEMENT DATA

FAS 1290
RURAL MAJOR COLLECTOR

END CEM 7 01 PT
45°
Beg CEM 6 91 PC
PT 6 81
40°
6 75 SUNBURST Ave
CO 267
PC 6 68
6 56 S.L. 40 MPH
6 53 WILKINS CO LA. 604 397
CLOVERS LANE 6 31
CO 86
6 20
37 PVT. RD.
5 11 2-36" CP D-1'
OP PVT. 33
5 03 KINGS GRANT LANE
4 88 PT
30°
4 71 PC

PAVEMENT DATA:
~~22' I~~
2-3' I SHD
2 ML
~~22' I~~
~~2-3' I SHD~~
2 ML
*
22' I
2 ML
2-3' E SHD

SHA 51.3 - 8 Revised
4.83

MARYLAND STATE HIGHWAY ADMINISTRATION

ROAD INVENTORY SHEET

Party Chief: C G
Recorder: LW
Assistant:
Map No./Dir.: D15 / N
State Coordinates: 1042 - 469

Road No.: MD 289
Road Name: QUAKER NECK RD
County: Kent
Date: 6-16-89
Sheet No.: 5 OF 8

TRAFFIC CODES
TRAFFIC CONTROLS: STOP SIGN=SS, TRAFFIC LIGHT=T.L., FLASHING RED BALL=F.R.

TRAFFIC CODES
PARKING RESTRICTIONS: A.M. PEAK, P.M. PEAK, A.M./P.M. PEAK, NO PARKING ANYTIME=N.P., COMM/IND. ACCESS=E

SYSTEM				TRAFFIC		LINE DIAGRAM	TRAFFIC			PAVEMENT DATA
FED. AID.	FUNCT. CLASS.	HWY. SYS.	HPMS SAMPLE	PRKG. REST.	COM/IND. ACCESS		CONTROL	COM/IND. ACCESS	PRKG. REST.	
	RURAL MAJOR COLLECTOR		FAS 1290		E	JOHN HANSON RD CO 85 7 59		E		22'I
						25'				2-3'ISHD
						RADCLIFFE RD ~~PEARCE~~ CO 188 ~~269~~ (92-38) 7 47				2 ML
						COLLINS AVE CO 147 7 35				
						GOLF COURSE 7 28				
						CHESTER RIVER				
					E	7 27				
						C.R.Y.&C.C. 7 25				
					E	7 21 PVT. LDG				
						COUNTRY CLUB POND 7 17 4-48" CP PT D-2' 35° PC				
						7 06				

FAS 1290
RURAL MAJOR COLLECTOR

SYSTEM: FED. AID.	SYSTEM: FUNCT. CLASS.	SYSTEM: HWY. SYS.	SYSTEM: HPMS SAMPLE	TRAFFIC: PRKG. REST.	TRAFFIC: COM/IND ACCESS	LINE DIAGRAM	TRAFFIC: CONTROL	TRAFFIC: COM/IND ACCESS	TRAFFIC: PRKG. REST.	PAVEMENT DATA
										22' I
						8 36 T.H.		E		12' I SHLDR
										3' I SHLDR
						↑ CORP LMTS OF CHESTERTOWN ↑				2 ML
						8 31		E		X JCRB AT
								35		
						8 29		E		
						8 25		E		
						8 27 MNG ARMY		E		
						8 02 #14009				
						RADCLIFFE 8 01 CREEK				
						8 00 L-120' W-30' J NJB-NJB H-5' MEAN high tide CONC, Slab w/ 3 NJB wall				
						7 95		E		
						7 92		E		
						7 90		E		
					E	7 84				
						7 70 36" CMP D-1'				
										22' I
										2-3' I SHD
										2 ML

SHA 51.3 - 8 Revised
4.83

MARYLAND STATE HIGHWAY ADMINISTRATION

ROAD INVENTORY SHEET

CROSS ST
RAILROAD AVE

96-5 ST
GD/KS
1-28-97

Party Chief	C G	Road No.	MD 289
Recorder	L.W	Road Name	QUAKER NECK RD
Assistant	—	County	Kent
Map No./Dir.	D15 / N	Date	6-16-89
State Coordinates	1042 - 469	Sheet No.	7 OF 8

TRAFFIC CODES
TRAFFIC CONTROLS: STOP SIGN=S.S., TRAFFIC LIGHT=T.L., FLASHING RED BALL=F.R.

TRAFFIC CODES
PARKING RESTRICTIONS: A.M. PEAK, P.M. PEAK, A.M./P.M. PEAK, NO PARKING ANYTIME=N.P., COMM/IND. ACCESS=E

SYSTEM: FED. AID. | FUNCT. CLASS. | HWY. SYS. | HPMS SAMPLE
TRAFFIC: PRKG. REST. | COM/IND. ACCESS

FAS 1290
RURAL MAJOR COLLECTOR

LINE DIAGRAM

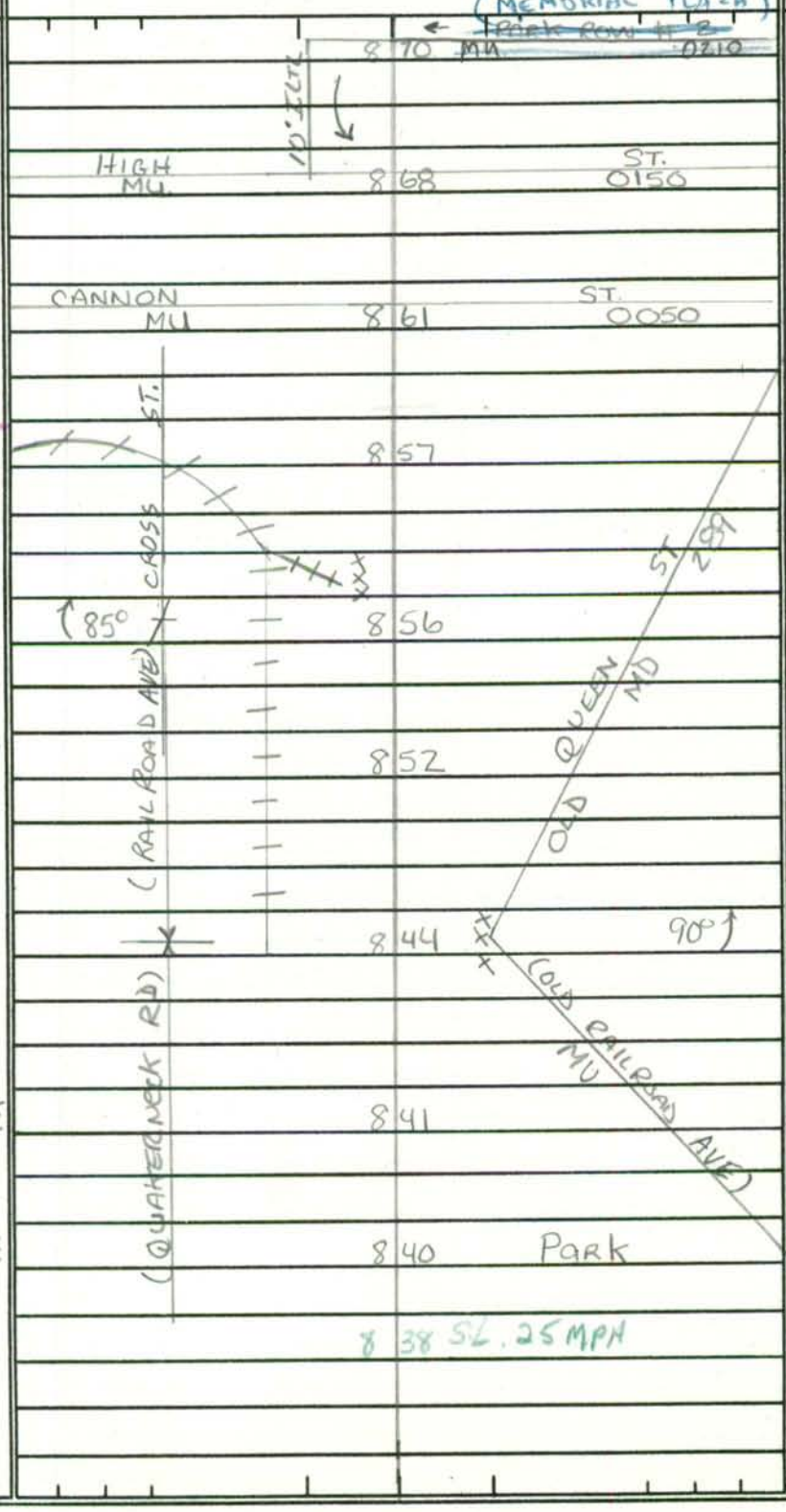

TRAFFIC: CONTROL | COM/IND. ACCESS | PRKG. REST.

PAVEMENT DATA
41' I
J-C-C
2 ML
35' I
J-C-C
2 ML
28' I
J-C-C
24' I
J-CC
2 ML
J CRB RT
22' I
~~2~~ 3' I SHD RT
2 ML
11' I SHD RT

LINE DIAGRAM

SYSTEM: FED. AID.	SYSTEM: FUNCT. CLASS.	SYSTEM: HWY. SYS.	SYSTEM: HPMS SAMPLE	TRAFFIC: PRKG. REST.	TRAFFIC: COM/IND ACCESS	LINE DIAGRAM	TRAFFIC: CONTROL	TRAFFIC: COM/IND ACCESS	TRAFFIC: PRKG. REST.	PAVEMENT DATA
						CROSS ST. MU. 100				
						MAPLE MD 8 83 AVE 213	TL			
						LTL				
						8 81 10'I		E		
					E	8 80		E		
						Chestertown TH 8 78				
						8 77		E		
					E	8 76				
FAS 1290	RURAL MAJOR COLLECTOR				4' J/K S			4' K S		
						8 73 K- CO. CHS.				35'I J-C-C 2 ML
						PARK ROW MU. 0200 8 72				
						8 71 CHURCH				41'I J-C-C 2-ML

SHA 51.3 - 8 Revised
4.83

MARYLAND STATE HIGHWAY ADMINISTRATION

ROAD INVENTORY SHEET

ST-RE-INV
BG/AL
6-9-95

SR.00
4-24-00
GD/EF

Party Chief: CG
Recorder: LW
Assistant:
Map No./Dir.: D15 / N
State Coordinates:

Road No.: MD 290
Road Name: Crumpton RD
County: KENT
Date: 6-20-89
Sheet No.: 1 OF 8

TRAFFIC CODES
TRAFFIC CONTROLS: STOP SIGN=SS, TRAFFIC LIGHT=T.L., FLASHING RED BALL=F.R.

TRAFFIC CODES
PARKING RESTRICTIONS: A.M. PEAK, P.M. PEAK, A.M./P.M. PEAK, NO PARKING ANYTIME=N.P., COMM/IND. ACCESS=E

SYSTEM				TRAFFIC		LINE DIAGRAM	TRAFFIC			PAVEMENT DATA
FED. AID.	FUNCT. CLASS.	HWY. SYS.	HPMS SAMPLE	PRK.G. REST.	COM/IND. ACCESS		CONTROL	COM/IND. ACCESS	PRK.G. REST.	
NON FA	R-MINOR COLLECTOR									20'I
						MORGNEC RD 291 MD				2 ML
						178 90°				2-2'E shd
						MORGNEC RD 291 MD				SEE MD291
MD 291						0.67 MILES SHOWN ON MD 291				
NON FA	R-MINOR COLLECTOR					90° 111 MORGNEC RD 291 MD 104 30°	SS			22'I
						0.15 SL.= 50 MPH				2-6'ISHD
						0.03 # 14013				2 ML
						CHESTER RIVER 0.00 CO. LINE				
						KENT QUEEN ANNES CO. LINE				
						0.20				
						Front St. CO. 35				

20 of 8

SYSTEM				TRAFFIC		LINE DIAGRAM	TRAFFIC			PAVEMENT DATA
FED. AID.	FUNCT. CLASS.	HWY. SYS.	HPMS SAMPLE	PRKG. REST.	COM/IND ACCESS		CONTROL	COM/IND ACCESS	PRKG. REST.	
NON FA	RURAL MINOR COLLECTOR					5 ~~38~~ 42 (RXR)				
						5 11 36" CMP D-2'				
						4 44 PT				
						40°				
						4 37 PC				
						BOLTON RD CO. 124 4 32				
						PT 4 15				
						30°				
						PC 4 07				
						3 11 36" CMP D-3'				
						sign: Chesterville 2 80				
						(MORGNEC RD) CHESTERVILLE ~~MILLINGTON~~ Bridge Rd				
						PT ~~CO 307~~ 2 76 CO. 226				
						MD 444				
						30°				
						2 68 sign: Chesterville				
						PC 2 66				
						CRUMPTON RD				20'I
										2 ML
										2-2'E shd

Chesterville RD

CRUMPTON RD

SHA 51.3 - 8 Revised
4.83

MARYLAND STATE HIGHWAY ADMINISTRATION

ROAD INVENTORY SHEET

Party Chief: CG
Recorder: LW
Assistant: —
Map No./Dir.: /
State Coordinates:

Road No.: MD 290
Road Name: Chesterville RD
County: Kent
Date: 6-20-89
Sheet No.: 3 OF 8

TRAFFIC CODES
TRAFFIC CONTROLS: STOP SIGN=S.S., TRAFFIC LIGHT=T.L., FLASHING RED BALL=F.R.

TRAFFIC CODES
PARKING RESTRICTIONS: A.M. PEAK, P.M. PEAK, A.M./P.M. PEAK, NO PARKING ANYTIME=N.P., COMM/IND. ACCESS=E

SYSTEM: FED. AID.	SYSTEM: FUNCT. CLASS.	SYSTEM: HWY. SYS.	SYSTEM: HPMS SAMPLE	TRAFFIC: PRKG. REST.	TRAFFIC: COM/IND. ACCESS	LINE DIAGRAM	TRAFFIC: CONTROL	TRAFFIC: COM/IND. ACCESS	TRAFFIC: PRKG. REST.	PAVEMENT DATA
NON FA	RURAL MINOR COLLECTOR					6 79 36" CP -D-2'				
						END CEM 5 93				
						5 90 LAMBSON ~~Millington~~ FOREST RD CO 15				22'I
										2mL
						Beg CEM 5 89				2-2L ESHD
						DUCK PUDDLE RD CO 21 5 88				X
						(RXR) 5 683				
						|RXR| Roadway 5 671				
						MD AND DELAWARE R.R. 5 54 #MDDE526433L	PL			
						5 42 |RXR|				
										20'I
										2 ML

SYSTEM				TRAFFIC		LINE DIAGRAM	TRAFFIC			PAVEMENT DATA
FED. AID.	FUNCT. CLASS.	HWY. SYS.	HPMS SAMPLE	PRKG. REST.	COM/IND ACCESS		CONTROL	COM/IND ACCESS	PRKG. REST.	
NON FA	RURAL MINOR COLLECTOR	MD 313A								

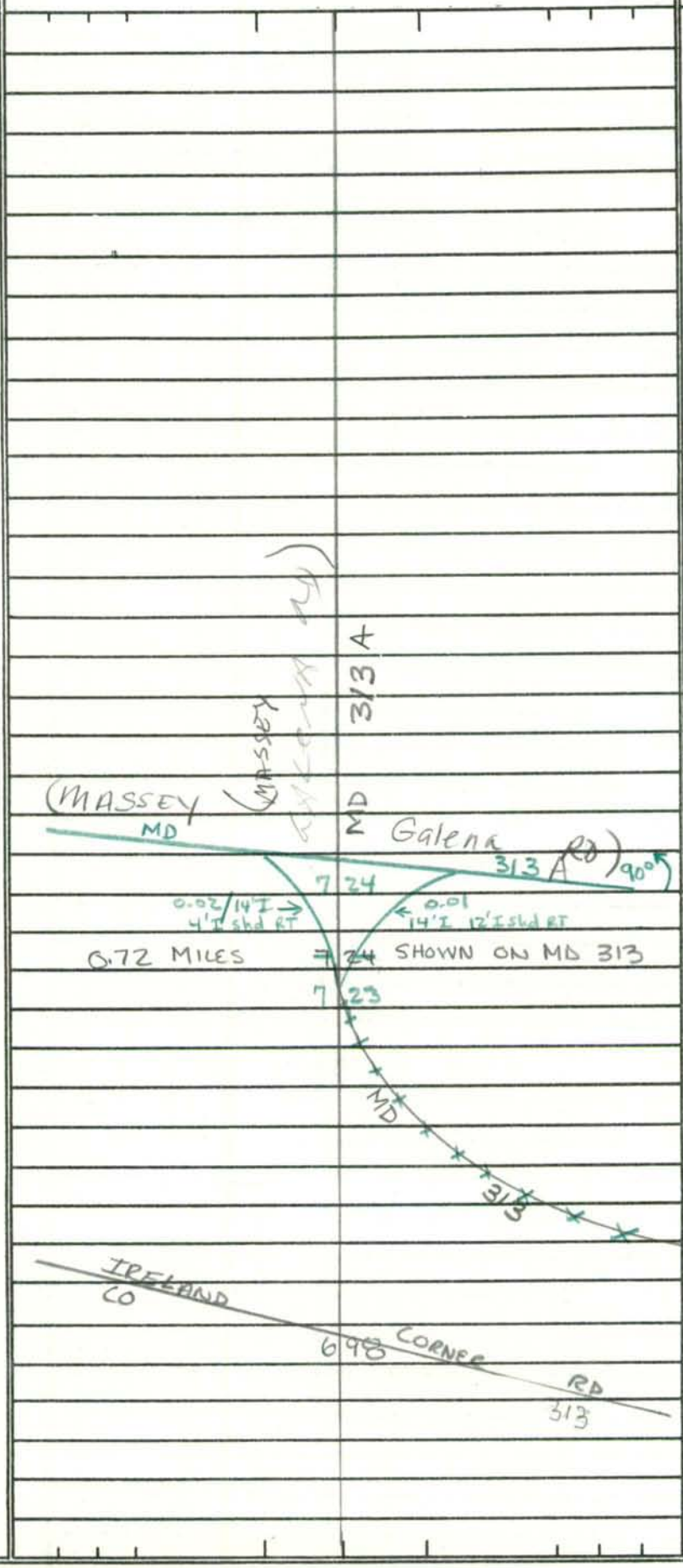

SS

SS

See MD313

24'I

2-10'I SHD

2mL

2 2'I

2 ML

2-2-E SHD

SHA 51.3 - 8 Revised
4.83

MARYLAND STATE HIGHWAY ADMINISTRATION

ROAD INVENTORY SHEET

Party Chief: CG
Recorder: LW
Assistant: —
Map No./Dir.: /
State Coordinates:

Road No.: MD 290
Road Name: E CROSS ST / GALENA SASSAFRAS RD
County: KENT
Date: 6-20-89
Sheet No.: 5 OF 8

92-3 STATE
3-4-93
BB/JS

TRAFFIC CODES
TRAFFIC CONTROLS: STOP SIGN=S.S., TRAFFIC LIGHT=T.L., FLASHING RED BALL=F.R.

TRAFFIC CODES
PARKING RESTRICTIONS: A.M. PEAK, P.M. PEAK, A.M./P.M. PEAK, NO PARKING ANYTIME=N.P., COMM/IND. ACCESS=E

SYSTEM: FED. AID.	SYSTEM: FUNCT. CLASS.	SYSTEM: HWY. SYS.	SYSTEM: HPMS SAMPLE	TRAFFIC: PRKG. REST.	TRAFFIC: COM/IND. ACCESS	LINE DIAGRAM	TRAFFIC: CONTROL	TRAFFIC: COM/IND. ACCESS	TRAFFIC: PRKG. REST.	PAVEMENT DATA
										24'I
					E	GALENA VFD 8 29	FY			2-10'I SHD
										JCRB-LT
						8 26				2 ML
					E	8 24				
					E	8 22				
					E	↓ CURB LMTS 8 21 OF GALENA ↓				
						8 16 SL=40 MPH				24'I
										2-10'I SHD
						JARMAN AVE. MU 0010 8 13				2 mL
						8 05				36'I
										J-CB LT
										10'I SHD RT
						PHELPS AVE MU 0020 8 03				2 mL
										31'I
						8 02				J-C-C
										3 ML
						↑ 90° 8 96	TL			
										see
										MD313

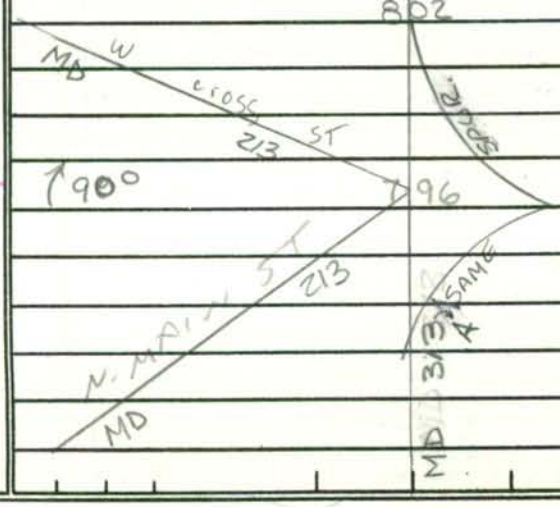

FAS 1282
RURAL MAJOR COLLECTOR
MD313A

SYSTEM: FED. AID.	SYSTEM: FUNCT. CLASS.	SYSTEM: HWY. SYS.	SYSTEM: HPMS SAMPLE	TRAFFIC: PRKG. REST.	TRAFFIC: COM/IND ACCESS	LINE DIAGRAM	TRAFFIC: CONTROL	TRAFFIC: COM/IND ACCESS	TRAFFIC: PRKG. REST.	PAVEMENT DATA
FAS 1282	RURAL MAJOR COLLECTOR					SWANTOWN 10 13 CREEK #14011				
						10 07 PT				~~24'I~~
						9 97 (PROP.)				~~2'10'I SHD~~
										~~2 ML~~
						9 81 45°				
						9 49 PC				
						PT 9 12				~~24'I~~
						GREGGNECK RD Co 9 9 08 DAVIS RD CO ~~TJ~~ 3 89				~~2'10'G SHD~~
										~~2 ML~~
						20° 8 91				
						PC 8 84				
						OLIVET HILL RD. 8 59 CO ~~10~~ 12				
						8 56				
						MILL 8 56 CREEK #14012				24'I
										2-10' I SHD
						8 46 SL= 50 MPH				2 ML
						OLIVET HILL RD 8 35 CO. 12				
										24'I
										I 10'~~G~~ SHD RT
										10' I SHD LT
										JCLT
										2ML

SHA 51.3 - 8 Revised 4.83

MARYLAND STATE HIGHWAY ADMINISTRATION

ROAD INVENTORY SHEET

Party Chief: CG
Recorder: LW
Assistant:
Map No./Dir.: 7
State Coordinates:

Road No.: MD 290
Road Name: Galena Sassafras Rd
County: Kent
Date: 6-20-89
Sheet No. 7 OF 8

TRAFFIC CODES
TRAFFIC CONTROLS: STOP SIGN=S.S., TRAFFIC LIGHT=T.L., FLASHING RED BALL=F.R.

TRAFFIC CODES
PARKING RESTRICTIONS: A.M. PEAK, P.M. PEAK, A.M./P.M. PEAK, NO PARKING ANYTIME=N.P., COMM/IND. ACCESS=E

SYSTEM: FED. AID.	FUNCT CLASS.	HWY. SYS.	HPMS SAMPLE	TRAFFIC: PRKG. REST.	COM/IND. ACCESS	LINE DIAGRAM	TRAFFIC: CONTROL	COM/IND. ACCESS	PRKG. REST.	PAVEMENT DATA
						PT Jacobs 11 81 Creek #14010				
						30°				24' I
										2-10' I S
						PC 11 64				~~24' I~~
										~~2-10' I SHD~~
						11 58				*
						WILSON POINT RD CO 6 10 87				
										~~24' I~~
										~~2-10' G SHD~~
										~~2 ML~~
						PT 10 68				*
FAS 1282	RURAL MAJOR COLLECTOR					30°				
						PC 10 46				24' I
										2-10' I SHD
										2 ML

8 of 8

SYSTEM				TRAFFIC		LINE DIAGRAM	TRAFFIC			PAVEMENT DATA
FED. AID.	FUNCT. CLASS.	HWY. SYS.	HPMS SAMPLE	PRKG. REST.	COM/IND ACCESS		CONTROL	COM/IND ACCESS	PRKG. REST.	
NON FA	RURAL MINOR COLLECTOR									
FAS 1282	RURAL MAJOR COLLECTOR									

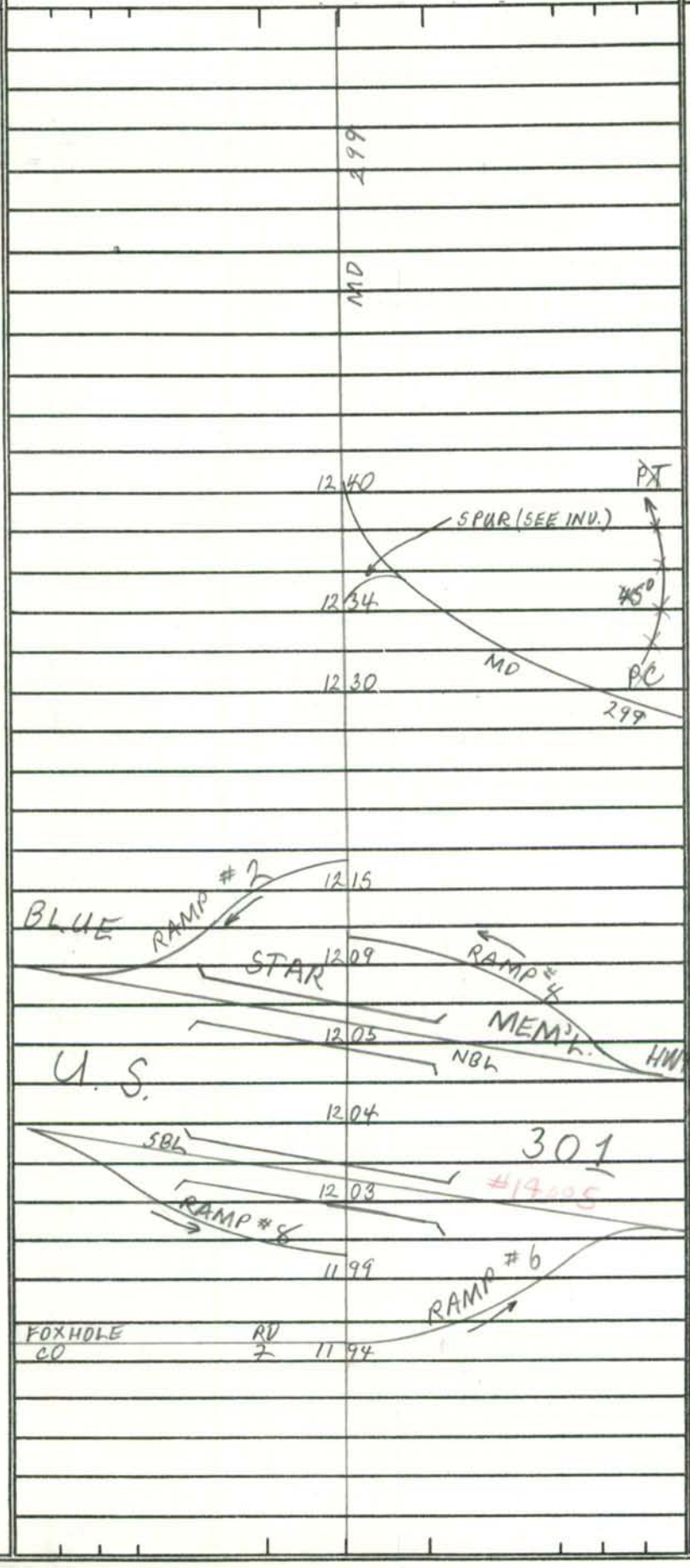

~~24' I~~
~~2-10'6 SHD~~
~~2 ML~~

24' I
2-10' I SHD
2 ML

SHA 51.3 - 8 Revised
4.83

MARYLAND STATE HIGHWAY ADMINISTRATION

ROAD INVENTORY SHEET

95-ST RE-INV.
BB/AL
6-9-95

SR00
4-27-00
GD/EF

Party Chief C G
Recorder L. W.
Assistant
Map No./Dir. /
State Coordinates

Road No. SPUR
Road Name MD 313 NB TO MD 290 EB
County Kent
Date 6-14-89
Sheet No. 1 OF 1

SYSTEM				TRAFFIC		LINE DIAGRAM	TRAFFIC			PAVEMENT DATA
FED. AID.	FUNCT. CLASS.	HWY. SYS.	HPMS SAMPLE	PRKG. REST.	COM/IND. ACCESS		CONTROL	COM/IND. ACCESS	PRKG. REST.	

TRAFFIC CODES

TRAFFIC CONTROLS: STOP SIGN=S.S., TRAFFIC LIGHT=T.L., FLASHING RED BALL=F.R.

TRAFFIC CODES

PARKING RESTRICTIONS: A.M. PEAK, P.M. PEAK, A.M./P.M. PEAK, NO PARKING ANYTIME=N.P., COMM/IND. ACCESS=E

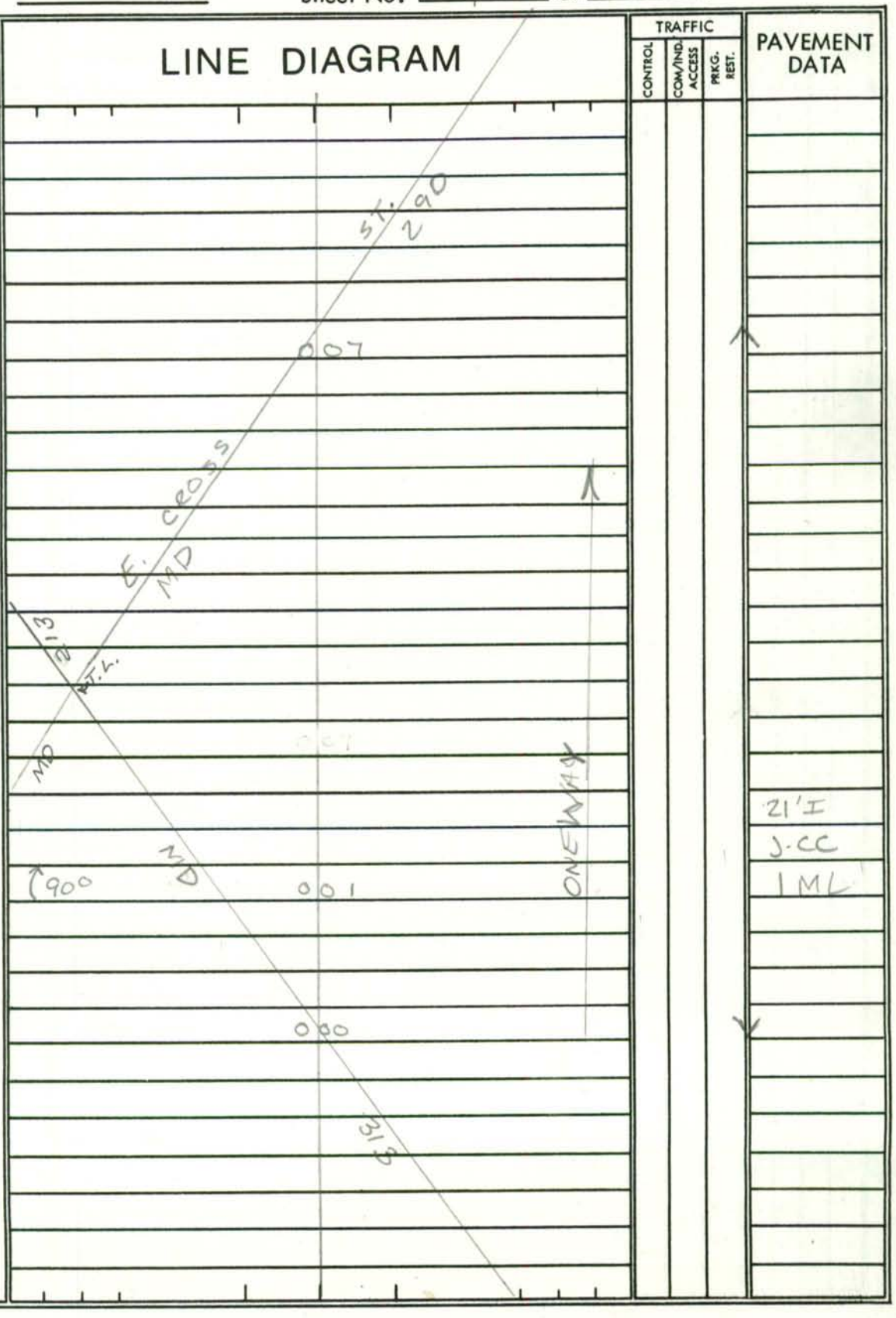

21'I
J.CC
1 ML

SYSTEM				TRAFFIC		LINE DIAGRAM	TRAFFIC				PAVEMENT DATA
FED. AID.	FUNCT. CLASS.	HWY. SYS.	HPMS SAMPLE	PRKG. REST.	COM/IND ACCESS		CONTROL	COM/IND ACCESS	PRKG. REST.		

SHA 51.3 - 8 Revised
4.83

MARYLAND STATE HIGHWAY ADMINISTRATION

ROAD INVENTORY SHEET

SR.00
4-27-00
GD/EP 95-ST RE-INV
BB/AL
6-9-95

Party Chief: CG
Recorder: LW
Assistant: —
Map No./Dir.: /
State Coordinates:

Road No.: SPUR
Road Name: MD 290 TO MD 299
County: Kent
Date: 6-20-81
Sheet No.: 1 OF 1

TRAFFIC CODES
TRAFFIC CONTROLS: STOP SIGN=SS, TRAFFIC LIGHT=T.L., FLASHING RED BALL=F.R.

TRAFFIC CODES
PARKING RESTRICTIONS: A.M. PEAK, P.M. PEAK, A.M./P.M. PEAK, NO PARKING ANYTIME=N.P., COMM/IND. ACCESS=E

SYSTEM				TRAFFIC		LINE DIAGRAM	TRAFFIC			PAVEMENT DATA
FED. AID.	FUNCT CLASS.	HWY. SYS.	HPMS SAMPLE	PRKG. REST.	COM/IND. ACCESS		CONTROL	COM/IND. ACCESS	PRKG. REST.	

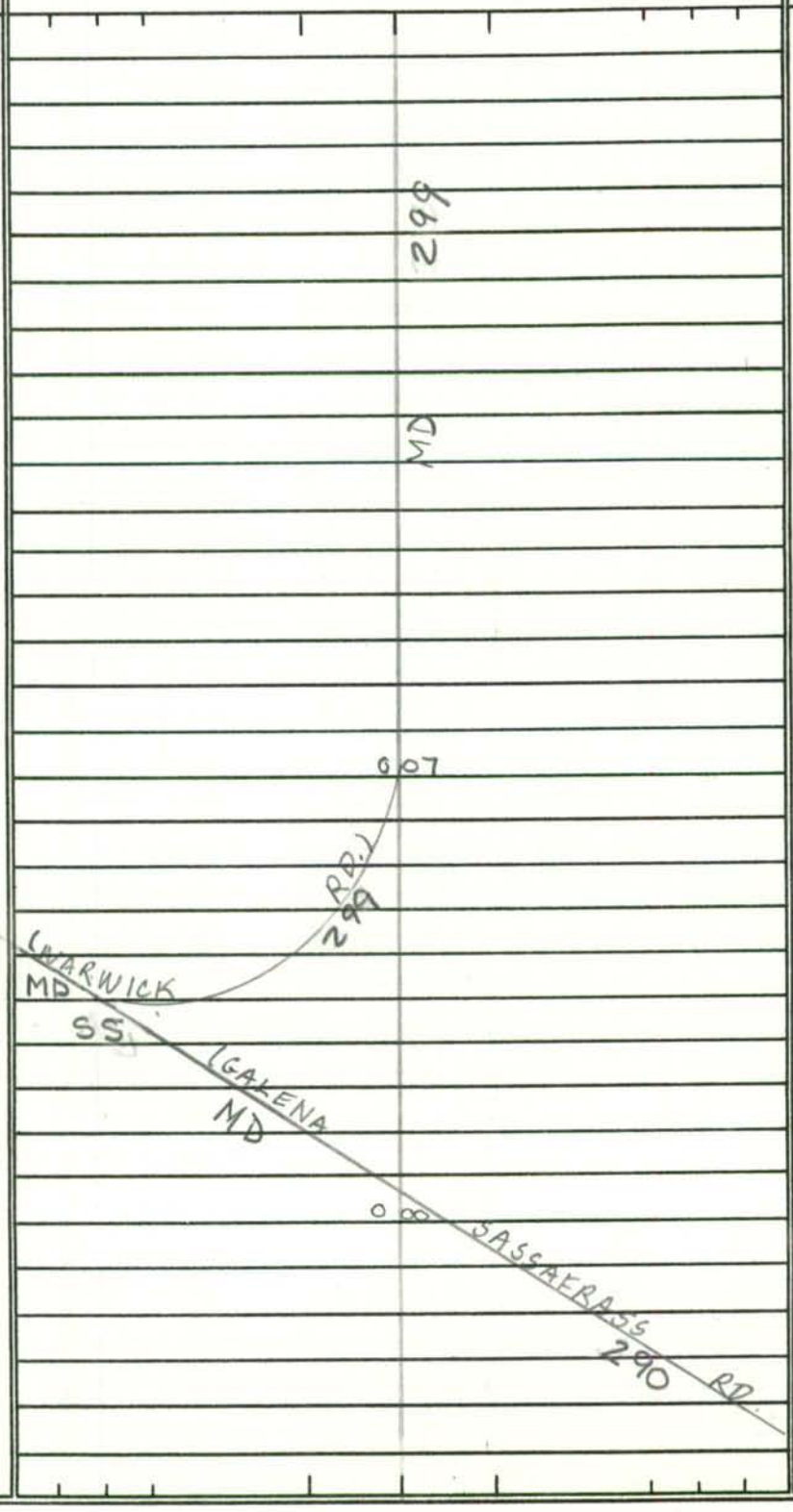

YLD

SS

24' I
~~21' I~~
~~6' F RT~~
~~2' I LT~~
2 ML

SYSTEM				TRAFFIC		LINE DIAGRAM	TRAFFIC			PAVEMENT DATA
FED. AID.	FUNCT. CLASS.	HWY. SYS.	HPMS SAMPLE	PRKG. REST.	COM/IND ACCESS		CONTROL	COM/IND ACCESS	PRKG. REST.	

SHA 51.3 - 8 Revised
4.83

MARYLAND STATE HIGHWAY ADMINISTRATION

95 STATE REINVENTORY 6-7-95 TM/BB

90 EX #2 1-10-91 BB/TM

ROAD INVENTORY SHEET

SR.00 4-27-00 GD/EF

00-1ST 1-29-01 GD/EF

00-3ST 1-29-01 GD/EF

Party Chief: C G
Recorder: L W
Assistant:
Map No./Dir.: D 15 / E
State Coordinates: 129 - 521

Road No.: MD 291
Road Name: (MORGNEC RD.)
County: Kent
Date: 6-20-89
Sheet No.: 1 OF 18

TRAFFIC CODES

TRAFFIC CONTROLS: STOP SIGN=SS, TRAFFIC LIGHT=T.L., FLASHING RED BALL=F.R.

TRAFFIC CODES

PARKING RESTRICTIONS: A.M. PEAK, P.M. PEAK, A.M./P.M. PEAK, NO PARKING ANYTIME=N.P., COMM/IND. ACCESS=E

SYSTEM				TRAFFIC		LINE DIAGRAM	TRAFFIC			PAVEMENT DATA
FED. AID.	FUNCT CLASS.	HWY. SYS.	HPMS SAMPLE	PRK.G. REST.	COM/IND. ACCESS		CONTROL	COM/IND. ACCESS	PRK.G. REST.	
						015				
						010 ENT. APT.				
						TALBOT BLVD MU. 0343 009 S.L. 40 MPH				
						J-RT 10' I RT.				
						007				
						006		E		26' I
						005				2-10' I SHD
						004				2 ML
						14' I RTL JCB OUT				21' I ON TAPER TO 12' I RT.
						001				14' I LT
						001/23' I C-C				2-13' I SHD OUT
						Chestertown MD 20 000 MU 0150 High ST	SS			J-CC IN
						ENT GRAIN ELEVATOR				13' J Med
										2 ML
K	K									

FAS 1284 RURAL MINOR ARTERIAL

SYSTEM				TRAFFIC		LINE DIAGRAM	TRAFFIC			PAVEMENT DATA
FED. AID.	FUNCT. CLASS.	HWY. SYS.	HPMS SAMPLE	PRKG. REST.	COM/IND ACCESS		CONTROL	COM/IND ACCESS	PRKG. REST.	
FAS 1284	RURAL MINOR ANTENIAL					|RXR| Roadway 0 44				
						MD AND BEL. R.R				
						Exempt. 0 38 MDDE 526447U	Ex			
					E	0 36				
					E	kent AND Queen ANNE ~~V.F.D.~~ 0 34 Rescue Squad				
						|RXR| Roadway 0 31 |RXR| ROADWAY				
										26'I
										2-10' I SHD
										2 ML

SHA 51.3 - 8 Revised
4.83

MARYLAND STATE HIGHWAY ADMINISTRATION

ROAD INVENTORY SHEET

95-25T
A/T
BB/AH
1/19/95

Party Chief: CG
Recorder: LW
Assistant:
Map No./Dir.: /
State Coordinates: 1129 - 521

Road No.: MD 291
Road Name: (MORGNEC RD.)
County: KENT
Date: 6-20-89
Sheet No.: 3 OF 18

TRAFFIC CODES
TRAFFIC CONTROLS: STOP SIGN=SS, TRAFFIC LIGHT=T.L., FLASHING RED BALL=F.R.

TRAFFIC CODES
PARKING RESTRICTIONS: A.M. PEAK, P.M. PEAK, A.M./P.M. PEAK, NO PARKING ANYTIME=N.P., COMM/IND. ACCESS=E

SYSTEM				TRAFFIC		LINE DIAGRAM	TRAFFIC			PAVEMENT DATA
FED. AID.	FUNCT CLASS.	HWY. SYS.	HPMS SAMPLE	PRK.G. REST.	COM/IND. ACCESS		CONTROL	COM/IND. ACCESS	PRK.G. REST.	
	RURAL MAJOR COLLECTOR				E	ONE WAY 069		E		
						13'I 068 S.L 30 MPH			X	
						067				24'I RT
					E	KENT PLAZA SHOP. CENTER 065		E		12'I LT
										~~8'I SHD OUT RT~~
					E	064		E		J C-C ~~SB OUT LT~~
						13'I 12'H				4'J Med
										2 ML
						062			X	
						Washington Ave				
						MD 060 213	TL			
										2-17'I
										J-C-C
						12'H 058 10'I				4'J Med
										2 ML
						055			X	
						053		E		
										2-14'I
										2-10'I SHD OUT
						RXR 051				J-C-C IN
										10'J Med
										2 ML
						047			X	
										26'I
										2-10'I SHD
										2 ML

FAS 1284
RURAL MINOR ARTERIAL

SYSTEM				TRAFFIC		LINE DIAGRAM	TRAFFIC			PAVEMENT DATA
FED. AID.	FUNCT. CLASS.	HWY. SYS.	HPMS SAMPLE	PRKG. REST.	COM/IND ACCESS		CONTROL	COM/IND ACCESS	PRKG. REST.	
FAS 1284	RURAL MAJOR COLLECTOR				E	093 CHURCH				
						088 HADAWAY DR. MU. 0145				
						CHURCH 084 12'I RTL				
						~~X~~HAACK DR~~X~~ MU. 0143 @.37 080				
					E	079 12'I 12'I				
						NURSING HOME 077				
					E	075				25'I
										2-10' ISHD
					E	073				X 2ML
						073				2-12'I
										~~3' ESHD OUT RT~~
										JC OUT ~~JCB OUT LT~~
										10' ISHD OUT RT JCC IN
										10' I Painted ~~Jr~~ Med
										2 ML

SHA 51.3 - 8 Revised
4.83

MARYLAND STATE HIGHWAY ADMINISTRATION

ROAD INVENTORY SHEET

Party Chief: CG
Recorder: LW
Assistant: ~
Map No./Dir.: D 15 / E
State Coordinates: 1129 - 521

Road No.: MD 291
Road Name:
County: KENT
Date: 6-20-89
Sheet No.: 5 OF 18

TRAFFIC CODES
TRAFFIC CONTROLS: STOP SIGN=S.S., TRAFFIC LIGHT=T.L., FLASHING RED BALL=F.R.

TRAFFIC CODES
PARKING RESTRICTIONS: A.M. PEAK, P.M. PEAK, A.M./P.M. PEAK, NO PARKING ANYTIME=N.P., COMM/IND. ACCESS=E

SYSTEM: FED. AID.	SYSTEM: FUNCT. CLASS.	SYSTEM: HWY. SYS.	SYSTEM: HPMS SAMPLE	TRAFFIC: PRKG. REST.	TRAFFIC: COM/IND. ACCESS	LINE DIAGRAM	TRAFFIC: CONTROL	TRAFFIC: COM/IND. ACCESS	TRAFFIC: PRKG. REST.	PAVEMENT DATA
FAS 1284	RURAL MAJOR COLLECTOR				2E	1 21				
						1 18 DPL SUB STATION				
						1 16 3-24" CMP D-4'				
						SCHAUBER ROAD				
						1 13				
						OP 36 JIMSTOWN CIRCLE 1 09				
						1 07		E		
					E	1 06				
						CHESTERTOWN				
					E	1 05				
						OP 36 JIMSTOWN CIRCLE (92-86CO) 1 03				
						CORP LMTS 1 01 S.L. 45MPH				
					E	0 99				
						0 96		E		
										25' I
										2-10' I SHD
										2 m

LINE DIAGRAM

SYSTEM: FED. AID.	SYSTEM: FUNCT. CLASS.	SYSTEM: HWY. SYS.	SYSTEM: HPMS SAMPLE	TRAFFIC: PRKG. REST.	TRAFFIC: COM/IND ACCESS	LINE DIAGRAM	TRAFFIC: CONTROL	TRAFFIC: COM/IND ACCESS	TRAFFIC: PRKG. REST.	PAVEMENT DATA
	RURAL MAJOR COLLECTOR					201		E		
						194		E		
						192		E		
						178		E		
						171 S.H.A. DIST. 2 OFFICE		E		
						167		E		
						162		E		
						148 S.L. 55 MPH				
						135		E		
						130		E		
						129 2-36" CMP D-4'				
										25'I
										2-10 ISHD
										2ML
						MP — — 125 — 213 UL				

FAS 1284

SHA 51.3 - 8 Revised
4.83

MARYLAND STATE HIGHWAY ADMINISTRATION

ROAD INVENTORY SHEET

Party Chief: C G
Recorder: LW
Assistant: —
Map No./Dir.: /
State Coordinates: 1129 - 521

Road No.: MD 291
Road Name:
County: KENT
Date: 6-20-89
Sheet No.: 7 OF 18

TRAFFIC CODES
TRAFFIC CONTROLS: STOP SIGN=S.S., TRAFFIC LIGHT=T.L., FLASHING RED BALL=F.R.

TRAFFIC CODES
PARKING RESTRICTIONS: A.M. PEAK, P.M. PEAK, A.M./P.M. PEAK, NO PARKING ANYTIME=N.P., COMM/IND. ACCESS=E

SYSTEM: FED. AID.	SYSTEM: FUNCT. CLASS.	SYSTEM: HWY. SYS.	SYSTEM: HPMS SAMPLE	TRAFFIC: PRKG. REST.	TRAFFIC: COM/IND. ACCESS	LINE DIAGRAM	TRAFFIC: CONTROL	TRAFFIC: COM/IND. ACCESS	TRAFFIC: PRKG. REST.	PAVEMENT DATA
FAS 1284	RURAL MAJOR COLLECTOR					2				
						2 83 60' CP [illegible]				
						2 77 FC				
						ENT Public LDG 2 59				
						2 45				
						MORGAN 2 43 CREEK				
						14022				
						2 41 24' J JC-C				
						2 38				
						10' I				
						American Legion DR.				
						10' I 2 35 CO. 28				
						10' I				
						2 31				
						CREEK LA. CO 280 2 28				
										25' I
										2-10' I SHD
										2ML

SYSTEM				TRAFFIC		LINE DIAGRAM	TRAFFIC			PAVEMENT DATA
FED. AID.	FUNCT. CLASS.	HWY. SYS.	HPMS SAMPLE	PRKG. REST.	COM/IND ACCESS		CONTROL	COM/IND ACCESS	PRKG. REST.	
FAS 1284	RURAL MAJOR COLLECTOR									

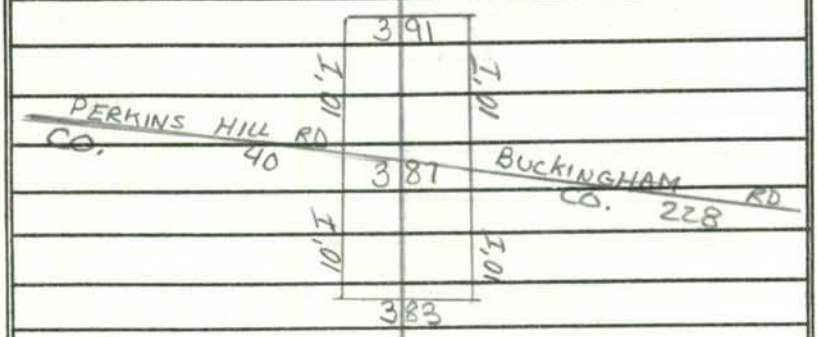

374 36" CP D-6'

360 36" CP D-2'

PT 318

E 30° 304

PRC 294 PRC

283 60" CP D-5'

35°

277 PC

25'I

2-10'± SHD

2ML

SHA 51.3 - 8 Revised
4.83

MARYLAND STATE HIGHWAY ADMINISTRATION

ROAD INVENTORY SHEET

River ND

Party Chief	C G	Road No.	MD 291
Recorder	L.W.	Road Name	MORGNEC RD
Assistant	~	County	KENT
Map No./Dir.	/	Date	6-20-89
State Coordinates	1129-521	Sheet No.	9 OF 18

TRAFFIC CODES

TRAFFIC CONTROLS: STOP SIGN=S.S., TRAFFIC LIGHT=T.L., FLASHING RED BALL=F.R.

TRAFFIC CODES

PARKING RESTRICTIONS: A.M. PEAK, P.M. PEAK, A.M./P.M. PEAK, NO PARKING ANYTIME=N.P., COMM/IND. ACCESS=E

SYSTEM				TRAFFIC		LINE DIAGRAM	TRAFFIC			PAVEMENT DATA
FED. AID.	FUNCT. CLASS.	HWY. SYS.	HPMS SAMPLE	PRKG. REST.	COM/IND. ACCESS		CONTROL	COM/IND. ACCESS	PRKG. REST.	
FAS 1284	RURAL MAJOR COLLECTOR									

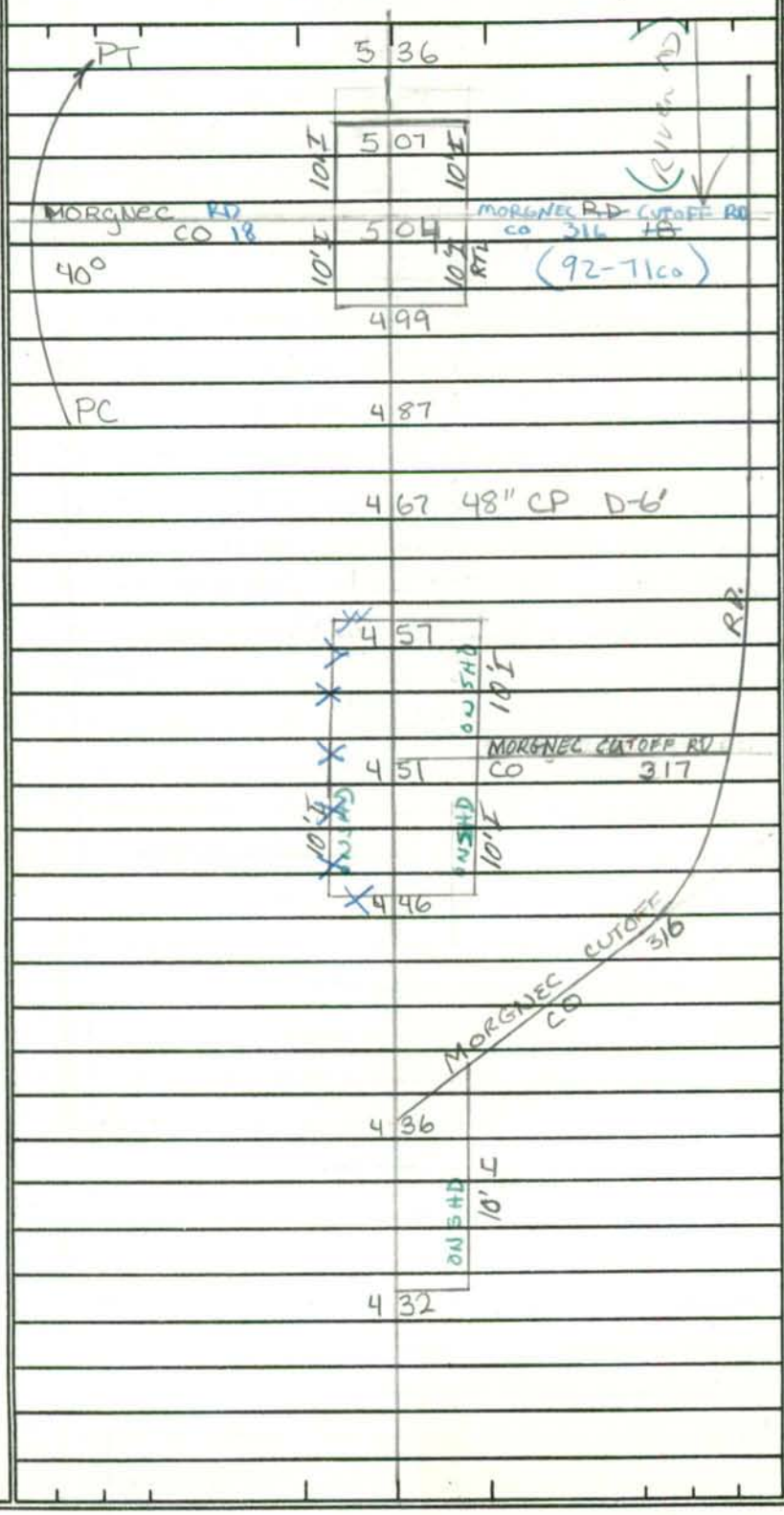

25'I
2-10'I SHD
2ML

SYSTEM: FED. AID. | FUNCT. CLASS. | HWY. SYS. | HPMS SAMPLE
TRAFFIC: PRKG. REST. | COM/IND ACCESS

LINE DIAGRAM

TRAFFIC: CONTROL | COM/IND ACCESS | PRKG. REST.

PAVEMENT DATA

FAS 1284
RURAL MAJOR COLLECTOR

9 01 PT
300°
8 96 PC

#14028
TWIN CBC L-20' C10'CELL W-96" H-10' D-8'
8 35

8 18
10'I SHD
(CHERRY LA.)
MO 298
8 15
10'I SHD
10'I SHD
8 10

7 94 96" CMP D-7'

7 16 36" CP D-4'

6 80 60" CP D-6'

5 97 96" CMP Squash D-9'

5 70 PVT. RD

5 41 36" CP D-8'

25'I
2-10'I SHD
2ML

SHA 51.3 - 8 Revised
4.83

91-1 STATE
1-13-92
GD/BB

MARYLAND STATE HIGHWAY ADMINISTRATION

ROAD INVENTORY SHEET

Party Chief: C G
Recorder: L.W
Assistant: —
Map No./Dir.: /
State Coordinates: 1129 - 521

Road No.: MD 291
Road Name: (RIVER RD)
County: Kent
Date: 6-20-89
Sheet No.: 11 OF 18

TRAFFIC CODES
TRAFFIC CONTROLS: STOP SIGN=S.S., TRAFFIC LIGHT=T.L., FLASHING RED BALL=F.R.

TRAFFIC CODES
PARKING RESTRICTIONS: A.M. PEAK, P.M. PEAK, A.M./P.M. PEAK, NO PARKING ANYTIME=N.P., COMM/IND. ACCESS=E

SYSTEM: FED. AID.	SYSTEM: FUNCT. CLASS.	SYSTEM: HWY. SYS.	SYSTEM: HPMS SAMPLE	TRAFFIC: PRKG. REST.	TRAFFIC: COM/IND. ACCESS	LINE DIAGRAM	TRAFFIC: CONTROL	TRAFFIC: COM/IND. ACCESS	TRAFFIC: PRKG. REST.	PAVEMENT DATA
FAS 1284	RURAL MAJOR COLLECTOR				E	VFW 10 90				
						10 86 ~~48~~ 60" CP D-7'				
						10 08 4-24" CP D-6'				
						9 86				22' ~~N~~ I
						ON SHD 8' I				2-8' I ~~G~~ SHD
										2 ML
						MD 290 9 82				X
						10' I ON SHD; ON SHD 8' I				~~26' I~~
										~~8' I RT~~
										~~10' I LT~~
						9 76				X ~~2 ML~~
						~~PT~~				
						PT 9 35				24' I
						30° 9 18				8' I SHD RT
						ON SHD 10' I				10' I SHD LT.
										2 ML
						PC 9 15 MD 290				X
						10' I ON SHD; ON SHD 10' I				
						9 10				
										25' I
										2-10' I SHD
										2 ML

FAS 1284
RURAL MAJOR COLLECTOR

SYSTEM: FED. AID. | FUNCT. CLASS. | HWY. SYS. | HPMS SAMPLE
TRAFFIC: PRKG. REST. | COM/IND ACCESS

LINE DIAGRAM

PT 12 28
30°
PC 12 19 36" CP D-2'
~~11 98~~
11 61 3-36" CP D-5
11 09 ACCESS
CHESTERVILLE CO
FOREST RD 245
11 02
SHADDING REACH RD T 19
CO.
END CEM 11 00
ACCESS
Beg CEM 10 96
E V.F.W. # 652 10 93

TRAFFIC: CONTROL | COM/IND ACCESS | PRKG. REST.

PAVEMENT DATA

~~22' NI~~
~~2-8' I SHD~~
~~2 ML~~
~~22' I~~
~~2-8' I SHD~~
2 ML
22' I
2-8' SHD
2 ML

99-15T

SHA 51.3 - 8 Revised 4.83

MARYLAND STATE HIGHWAY ADMINISTRATION

ROAD INVENTORY SHEET

Party Chief CG
Recorder HD
Assistant
Map No./Dir. /
State Coordinates 1129-521

Road No. MD 291
Road Name
County KENT
Date 3/1/00
Sheet No. 13 OF 18

TRAFFIC CODES
TRAFFIC CONTROLS: STOP SIGN-SS, TRAFFIC LIGHT=T.L., FLASHING RED BALL=F.R.

TRAFFIC CODES
PARKING RESTRICTIONS: A.M. PEAK, P.M. PEAK, A.M./P.M. PEAK, NO PARKING ANYTIME=N.P., COMM/IND. ACCESS=E

SYSTEM: FUNCT CLASS	SYSTEM: HWY. SYS.	SYSTEM: HPMS SAMPLE	TRAFFIC: PREG. REST.	TRAFFIC: COM/IND ACCESS	LINE DIAGRAM	TRAFFIC: CONTROL	TRAFFIC: COM/IND ACCESS	TRAFFIC: PREG. REST.	PAVEMENT DATA
									24'I
					RIVER PARK DR				2-3'I SHD
					12 66 CO 210				2ML
					12 64				X 2-18'I
									22' I SHD IN I C-C IN/OUT
					HOWARD JOHNSON RD				30' GRS MED
					CO 701 12 63				2ML
					12 62				X
					#14030				
					BLUE STAR 12 57 MEMORIAL HWY				
					US 12 55 301				
									22'I
					12 52				2-3'I SHD
			E		~~ENT TO SHA SALT DOME~~ 12 49				2ML
					12 43				X
									2-18'I 22' I SHD IN
					EDGE RD				30' GRS MED
					CO 12 42 308				I C-C IN/OUT
					MD 701				2ML
					12 40				X
					#14014				22'I
					MILLS 12 36 BRANCH				2-8'I SHD
									2ML

COUNTY KENT ROAD NO. MD 291 PAGE 14 OF 18

SYSTEM				TRAFFIC		LINE DIAGRAM	TRAFFIC			PAVEMENT DATA
FUNCT. CLASS	HWY SYS	NHS	SAMPLE	PREG. REST.	COM/IND ACCESS		SCH/BUS	COM/IND ACCESS	PREG. REST.	
										22'I
										6'I SHD LT
										20'I ON TAPER TO 4'I SHD RT
						SCHOOL ST				
						MU 0060 13 76				JC-C
										2 ML
						13 72			X	
										22'I
										4'I SHD RT
						CORP LIMITS MILLINGTON				
						13 64			X	
										22'I
						13 62 25 MPH				8'I SHD RT
										2 ML
						13 52			X	
										22'I
										2 ML
						13 42 ~~SL 25 MPH~~			X	
						RIVER PARK RD				
						12 92 CO 210				24'I
										2 ML
						12 85		E		
									X	
						12 70				24'I
						12 68 ~~SL 50 MPH~~				2-3'I SHD
										2 ML

SHA 51.3 - 8 Revised
4.83

MARYLAND STATE HIGHWAY ADMINISTRATION

ROAD INVENTORY SHEET

Party Chief: C.G
Recorder: L.W
Assistant: —
Map No./Dir.: 1
State Coordinates: 1129 - 521

Road No.: MD 291
Road Name: (CYPRESS ST)
County: KENT
Date: 6-20-89
Sheet No.: 15 OF 18

TRAFFIC CODES
TRAFFIC CONTROLS: STOP SIGN=SS, TRAFFIC LIGHT=T.L., FLASHING RED BALL=F.R.

TRAFFIC CODES
PARKING RESTRICTIONS: A.M. PEAK, P.M. PEAK, A.M./P.M. PEAK, NO PARKING ANYTIME=N.P., COMM/IND. ACCESS=E

SYSTEM				TRAFFIC		LINE DIAGRAM	TRAFFIC			PAVEMENT DATA
FED. AID.	FUNCT CLASS.	HWY. SYS.	HPMS SAMPLE	PRKG. REST.	COM/IND. ACCESS		CONTROL	COM/IND. ACCESS	PRKG. REST.	
	RURAL MAJOR COLLECTOR			NPG	E	MD AND DEL 14 13 #MDDE526419R A.R				
						RAILROAD Ave MU. 0040 14 12				39'-I
										J-C-C
						14 10 RXR Roadway				2 ML
						14 09 RXR				
						SASSAFRASS MD 14 08 ST. 319	TL			
						CHURCH 14 04			NPG	26'-I
										J-C-C
						COMEGYS ST MU. 0010 13 92				2 ML
						13 82				22'-I
										~~6'-I SHD RT~~
										~~J-C-C~~
										20'-I on taper to 4'-I SHD RT
										J-C-C 2 ML

SYSTEM				TRAFFIC		LINE DIAGRAM	TRAFFIC			PAVEMENT DATA
FED. AID.	FUNCT. CLASS.	HWY. SYS.	HPMS SAMPLE	PRKG. REST.	COM/IND ACCESS		CONTROL	COM/IND ACCESS	PRKG. REST.	
						14 47				
						14 38				
						14 33 40 MPH				
						CYPRESS 14 32 BRANCH ## 14015				24'I
										2 ML
						CORP LMTS 14 29 MILLINGTON		E	X	
						CRANE MU. 14 20 ST 0020				
						(RXR) XING 14 19				
						RXR Roadway 14 17				
						~~MILLINGTON~~ ~~P.O.~~ 14 16				
						~~OLD~~ MILLINGTON P.O. 14 14				39'I
										J-C-C
										2 ML

FAS 1284
RURAL MAJOR COLLECTOR

SHA 51.3 - 8 Revised
4.83

MARYLAND STATE HIGHWAY ADMINISTRATION

ROAD INVENTORY SHEET

Party Chief: CG
Recorder: LW
Assistant:
Map No./Dir.: /
State Coordinates: 1129 - 521

Road No.: MD 291
Road Name: (CYPRESS RD)
County: KENT
Date: 6-20-89
Sheet No.: 17 OF 18

TRAFFIC CODES
TRAFFIC CONTROLS: STOP SIGN=SS, TRAFFIC LIGHT=T.L., FLASHING RED BALL=F.R.

TRAFFIC CODES
PARKING RESTRICTIONS: A.M. PEAK, P.M. PEAK, A.M./P.M. PEAK, NO PARKING ANYTIME=N.P., COMM/IND. ACCESS=E

SYSTEM				TRAFFIC		LINE DIAGRAM	TRAFFIC			PAVEMENT DATA
FED. AID.	FUNCT CLASS.	HWY. SYS.	HPMS SAMPLE	PRKG. REST.	COM/IND. ACCESS		CONTROL	COM/IND. ACCESS	PRKG. REST.	
	RURAL MAJOR COLLECTOR									
	FAS 1284									
						17 18 36" CMP D-1'				24'I
										2 ML
						76 59 PT			X	
						16 59 PT				24'I
						45°				2-10'I SHD
										2 ML
						16 48 PC			X	
						BIG STONE RD PEACOCK CORNER RD CO 26 227				
						15 47 PEACOCK CORNER RD CO. 241				
						KILEYS NECK RD CO 275 15 29				
						14 92 50 MPH				
						PT 14 81 PT				
						45° 14 58 S.L. 50 MPH 45°				
						PC 14 50 PC				24'I
										2 ML

18 of 18

SYSTEM				TRAFFIC		LINE DIAGRAM	TRAFFIC			PAVEMENT DATA
FED. AID.	FUNCT. CLASS.	HWY. SYS.	HPMS SAMPLE	PRKG. REST.	COM/IND ACCESS		CONTROL	COM/IND ACCESS	PRKG. REST.	



FAS 1284
R-MAJOR COLLECTOR

24'I
2 ML

SHA 51.3 - 8 Revised
4.83

MARYLAND STATE HIGHWAY ADMINISTRATION

ROAD INVENTORY SHEET

Party Chief _____
Recorder _____
Assistant _____
Map No./Dir. 1
State Coordinates _____

Road No. MD 291A
Road Name _____
County KENT
Date _____
Sheet No. _____ OF _____

SYSTEM				TRAFFIC		LINE DIAGRAM	TRAFFIC			PAVEMENT DATA
FED. AID.	FUNCT CLASS.	HWY. SYS.	HPMS SAMPLE	PRKG. REST.	COM/IND. ACCESS		CONTROL	COM/IND. ACCESS	PRKG. REST.	
						UNASSIGNED NOW CO 317 TRANSFER LETTER 12-1-87 87-63				

TRAFFIC CODES

TRAFFIC CONTROLS: STOP SIGN=S.S.,
TRAFFIC LIGHT=T.L.,
FLASHING RED BALL=F.R.

TRAFFIC CODES

PARKING RESTRICTIONS: A.M. PEAK,
P.M. PEAK, A.M./P.M. PEAK, NO PARKING
ANYTIME=N.P., COMM/IND. ACCESS=E

SYSTEM				TRAFFIC		LINE DIAGRAM	TRAFFIC				PAVEMENT DATA
FED. AID.	FUNCT. CLASS.	HWY. SYS.	HPMS SAMPLE	PRK'G. REST.	COM/IND ACCESS		CONTROL	COM/IND ACCESS	PRK'G. REST.		

SHA 51.3 - 8 Revised
4.83

MARYLAND STATE HIGHWAY ADMINISTRATION

ROAD INVENTORY SHEET

Party Chief _____
Recorder _____
Assistant _____
Map No./Dir. 1
State Coordinates _____

Road No. MD 291B
Road Name _____
County Kent
Date _____
Sheet No. _____ OF _____

SYSTEM				TRAFFIC		LINE DIAGRAM	TRAFFIC			PAVEMENT DATA
FED. AID.	FUNCT CLASS.	HWY. SYS.	HPMS SAMPLE	PRK.G. REST.	COM/IND. ACCESS		CONTROL	COM/IND. ACCESS	PRK.G. REST.	
						UNASSIGNED				
						Now Part of				
						Co 18				
						Transfer Letter				
						12-1-87				
						87-65				

TRAFFIC CODES

TRAFFIC CONTROLS: STOP SIGN=SS, TRAFFIC LIGHT=T.L., FLASHING RED BALL=F.R.

TRAFFIC CODES

PARKING RESTRICTIONS: A.M. PEAK, P.M. PEAK, A.M./P.M. PEAK, NO PARKING ANYTIME=N.P., COMM/IND. ACCESS=E

SYSTEM				TRAFFIC		LINE DIAGRAM	TRAFFIC			PAVEMENT DATA
FED. AID.	FUNCT. CLASS.	HWY. SYS.	HPMS SAMPLE	PRKG. REST.	COM/IND ACCESS		CONTROL	COM/IND ACCESS	PRK.G. REST.	

SHA 51.3 - 8 Revised
4.83

TRANSFER LETTER 11-18-94

95 STATE REINVENTORY
6-6-95 TM/BB

MARYLAND STATE HIGHWAY ADMINISTRATION

ROAD INVENTORY SHEET

SR.00
4-27-00
GD/EF

Party Chief		Road No.	MD 292
Recorder		Road Name	STILL POND RD
Assistant		County	KENT
Map No./Dir.	1 N	Date	11-15-94
State Coordinates	1070-541	Sheet No.	1 OF 4

TRAFFIC CODES
TRAFFIC CONTROLS: STOP SIGN=SS, TRAFFIC LIGHT=T.L., FLASHING RED BALL=F.R.

TRAFFIC CODES
PARKING RESTRICTIONS: A.M. PEAK, P.M. PEAK, A.M./P.M. PEAK, NO PARKING ANYTIME=N.P., COMM/IND. ACCESS=E

SYSTEM: FED. AID.	SYSTEM: FUNCT. CLASS.	SYSTEM: HWY. SYS.	SYSTEM: HPMS SAMPLE	TRAFFIC: PRKG. REST.	TRAFFIC: COM/IND. ACCESS	LINE DIAGRAM	TRAFFIC: CONTROL	TRAFFIC: COM/IND. ACCESS	TRAFFIC: PRKG. REST.	PAVEMENT DATA
	RURAL MAJOR COLLECTOR	STATE SECONDARY			4' JS	1 24 CHURCH & CEMETERY				
						1 23				24' I
						1 09 ~~MAPLE AVE CO 46~~ Maple Ave CO 46				2-~~14~~ 14' I SHD 2ML
						1 04				21' I 4' I SHD LT 2ML
						1 00				21' I
						0 94 (MAIN ST) CO 47 P.O. 90°		E		2-6' I SHD 2ML
						0 93 (STILL POND HARMONY RD) MD 566 90°	SS			22' I 2ML
						0 79				
						0 76				
						0 67 PT				
						0 61 SIGN: STILL POND 30"				
						0 59 PC				
						0 57 S.L. 25 MPH				
						0 50 36" CMP D-1'				22' I 2-6' I SHD 2ML
						(LAMPS MEADOW RD) MD 0 00 298	SS			
						STILL POND RD 0 395				

SYSTEM				TRAFFIC		LINE DIAGRAM	TRAFFIC			PAVEMENT DATA
FED. AID.	FUNCT. CLASS.	HWY. SYS.	HPMS SAMPLE	PRK.G. REST.	COM/IND ACCESS		CONTROL	COM/IND ACCESS	PRK.G. REST.	

SHA 51.3 - 8 Revised
4.83

MARYLAND STATE HIGHWAY ADMINISTRATION

ROAD INVENTORY SHEET

Party Chief: C G
Recorder: L W
Assistant: —
Map No./Dir.: 1
State Coordinates:

Road No.: MD 292
Road Name:
County: Kent
Date: 6-20-89
Sheet No.: 32 OF 74

TRAFFIC CODES
TRAFFIC CONTROLS: STOP SIGN=SS, TRAFFIC LIGHT=T.L., FLASHING RED BALL=F.R.

TRAFFIC CODES
PARKING RESTRICTIONS: A.M. PEAK, P.M. PEAK, A.M./P.M. PEAK, NO PARKING ANYTIME=N.P., COMM/IND. ACCESS=E

SYSTEM				TRAFFIC		LINE DIAGRAM	TRAFFIC			PAVEMENT DATA
FED. AID.	FUNCT CLASS.	HWY. SYS.	HPMS SAMPLE	PRKG. REST.	COM/IND. ACCESS		CONTROL	COM/IND. ACCESS	PRKG. REST.	
						FAS 1285 RURAL MAJOR COLLECTOR				
						BEGIN DIVIDED				
						2 84 66 60" CP D-7'				
						3 80 S.L. 40 MPH				
						↑ CORP LMTS 3 72 64				
						3 21 03 2-24" CP D-1'				
						3 07 ROYAL SWAN RD 89 G 314				
						STILL POND NECK RD 2 69 57 G 52				
						2 47 29 36" CP D-3'				
						3 86 80 2-24" CMP D-1'				
						PT 1 87				
						4 86 68				
						45° INCREASING CAL. STATION 264 MD 313 0.02/16'E 1JML				
						1 83 65				22'I
						MD 864				2-6'I SHDS
						PC 1 76 58				2ML
						1 58 S.L. 50 MPH				X 24'I
						4 57 59 CHURCH				86'I SHD RT
										2 ML
						4 54 42 HALL				4'I SHD LT.
						1 34 S.L. 35 MPH				X

SYSTEM: FED. AID.	SYSTEM: FUNCT. CLASS.	SYSTEM: HWY. SYS.	SYSTEM: HPMS SAMPLE	TRAFFIC: PRKG. REST.	TRAFFIC: COM/IND ACCESS	LINE DIAGRAM	TRAFFIC: CONTROL	TRAFFIC: COM/IND ACCESS	TRAFFIC: PRKG. REST.	PAVEMENT DATA
NON FA	RURAL MINOR COLLECTOR					4 46 ~~7 28~~ CHURCH				22'I 3'I SHD RT 8'I SHD LT ~~JC-LT~~ 2ML
						4 42				X 22'I
						4 41 SECOND AVE ~~7 23~~ MU. 110		4' TJ		8'I SHD LT JC-LT 2ML
						4 39				
						4 32 THIRD AVE ~~7 14~~ MU 120				X
						4 30 ~~7 12~~ CHURCH				2 ~~3~~ 2'I 8'I SHD LT J-C-LT 3 ~~4~~'I SHD RT 2ML
					4' TJ					
						WHEELER AVE MU 0135 4 28 ~~7 10~~				X
										20'I 2ML
						4 20 FOURTH AVE ~~7 02~~ MU. 0060				X 20'I 3'I SHD LT ~~4'I SHD RT~~ 2ML
						MAIN ST.				
						4 13 FIFTH AVE ~~6 95~~ MU. 0040				X
						4 07 ~~6 89~~ PARK				20'I 2ML
X	X					HOWELL PT. RD. MU 0085 4 04 ~~6 86~~ SIXTH AVE CO 148				X
						BETTERTON				
FAS 1285	R-MAJOR COLLECTOR					3 99				
					E	Y.F.D 3 98				22'I 2-6'I SHLD 2ML
						CORP LMTS				
						3 96 S.L. 25 MPH				

SHA 51.3 - 8 Revised
4.83

MARYLAND STATE HIGHWAY ADMINISTRATION

ROAD INVENTORY SHEET

Party Chief: CG
Recorder: LW
Assistant:
Map No./Dir.: /
State Coordinates:

Road No.: MD 292
Road Name: MAIN ST
County: Kent
Date: 6-20-89
Sheet No.: 74 OF 74

TRAFFIC CODES
TRAFFIC CONTROLS: STOP SIGN=S.S., TRAFFIC LIGHT=T.L., FLASHING RED BALL=F.R.

TRAFFIC CODES
PARKING RESTRICTIONS: A.M. PEAK, P.M. PEAK, A.M./P.M. PEAK, NO PARKING ANYTIME=N.P., COMM/IND. ACCESS=E

SYSTEM: FED. AID.	SYSTEM: FUNCT. CLASS.	SYSTEM: HWY. SYS.	SYSTEM: HPMS SAMPLE	TRAFFIC: PRKG. REST.	TRAFFIC: COM/IND. ACCESS	LINE DIAGRAM	TRAFFIC: CONTROL	TRAFFIC: COM/IND. ACCESS	TRAFFIC: PRKG. REST.	PAVEMENT DATA
NON FA	R-LOCAL					SASSAFRAS RIVER				
						ROAD 7 4 ~~4 3~~ 6 1 END				
										20' I
										I C-C
										2 VML
						(ERICSSON AVE) MU 0030 4 ~~9 3~~ 56 8				
	RURAL MINOR COLLECTOR				4' SS					
						4 ~~7 37~~ 55 Sign: END STATE MAINT.				
										20' I J-C-C
										2 ML
						4 ~~7 29~~ 47 FIRST AVE MU 0050				
										2 ~~8~~ 2' I
										J-Cb-LT
										3 ~~4~~ 8' I SHLD LT
										2 ML

SYSTEM				TRAFFIC		LINE DIAGRAM	TRAFFIC			PAVEMENT DATA
FED. AID.	FUNCT. CLASS.	HWY. SYS.	HPMS SAMPLE	PRKG. REST.	COM/IND ACCESS		CONTROL	COM/IND ACCESS	PRKG. REST.	

SHA 51.3 - 8 Revised
4.83

MARYLAND STATE HIGHWAY ADMINISTRATION

ROAD INVENTORY SHEET

Party Chief _____
Recorder _____
Assistant _____
Map No./Dir. 1
State Coordinates _____

Road No. MD 293
Road Name _____
County KENT
Date _____
Sheet No. _____ OF _____

SYSTEM				TRAFFIC		LINE DIAGRAM	TRAFFIC			PAVEMENT DATA
FED. AID.	FUNCT. CLASS.	HWY. SYS.	HPMS SAMPLE	PRKG. REST.	COM/IND. ACCESS		CONTROL	COM/IND. ACCESS	PRKG. REST.	
						UNASSIGNED NOW CO 319 TRANSFER LETTER 12-1-87 87-68				

TRAFFIC CODES

TRAFFIC CONTROLS: STOP SIGN=SS, TRAFFIC LIGHT=T.L., FLASHING RED BALL=F.R.

TRAFFIC CODES

PARKING RESTRICTIONS: A.M. PEAK, P.M. PEAK, A.M./P.M. PEAK, NO PARKING ANYTIME=N.P., COMM/IND. ACCESS=E

SYSTEM				TRAFFIC		LINE DIAGRAM	TRAFFIC			PAVEMENT DATA
FED. AID.	FUNCT. CLASS.	HWY. SYS.	HPMS SAMPLE	PRK'G. REST.	COM/IND ACCESS		CONTROL	COM/IND ACCESS	PRK'G. REST.	

SHA 51.3 - 8 Revised
4.83

MARYLAND STATE HIGHWAY ADMINISTRATION

ROAD INVENTORY SHEET

Party Chief _____
Recorder _____
Assistant _____
Map No./Dir. 1
State Coordinates _____

Road No. MD 293 A
Road Name _____
County KENT
Date _____
Sheet No. _____ OF _____

SYSTEM				TRAFFIC		LINE DIAGRAM	TRAFFIC			PAVEMENT DATA
FED. AID.	FUNCT CLASS.	HWY. SYS.	HPMS SAMPLE	PRKG. REST.	COM/IND. ACCESS		CONTROL	COM/IND. ACCESS	PRKG. REST.	
						UNASSIGNED				
						NOW MD 320				
						TRANSFER LETTER 12-1-87				
						87-64				

TRAFFIC CODES

TRAFFIC CONTROLS: STOP SIGN=SS, TRAFFIC LIGHT=T.L., FLASHING RED BALL=F.R.

TRAFFIC CODES

PARKING RESTRICTIONS: A.M. PEAK, P.M. PEAK, A.M./P.M. PEAK, NO PARKING ANYTIME=N.P., COMM/IND. ACCESS=E

SYSTEM				TRAFFIC		LINE DIAGRAM	TRAFFIC				PAVEMENT DATA
FED. AID.	FUNCT. CLASS.	HWY. SYS.	HPMS SAMPLE	PRK'G. REST.	COM/IND ACCESS		CONTROL	COM/IND ACCESS	PRK'G. REST.		

SHA 51.3 - 8 Revised
4.83

MARYLAND STATE HIGHWAY ADMINISTRATION

ROAD INVENTORY SHEET

Party Chief _____
Recorder _____
Assistant _____
Map No./Dir. 1
State Coordinates _____

Road No. MD 293B
Road Name _____
County Kent
Date _____
Sheet No. _____ OF _____

SYSTEM				TRAFFIC		LINE DIAGRAM	TRAFFIC			PAVEMENT DATA
FED. AID.	FUNCT CLASS.	HWY. SYS.	HPMS SAMPLE	PRKG. REST.	COM/IND. ACCESS		CONTROL	COM/IND. ACCESS	PRKG. REST.	

UNASSIGNED

Now Co 5/

TRANSFER LETTER
12-1-87
87-66

TRAFFIC CODES

TRAFFIC CONTROLS: STOP SIGN=SS, TRAFFIC LIGHT=T.L., FLASHING RED BALL=F.R.

TRAFFIC CODES

PARKING RESTRICTIONS: A.M. PEAK, P.M. PEAK, A.M./P.M. PEAK, NO PARKING ANYTIME=N.P., COMM/IND. ACCESS=E

SYSTEM				TRAFFIC		LINE DIAGRAM	TRAFFIC			PAVEMENT DATA
FED. AID.	FUNCT. CLASS.	HWY. SYS.	HPMS SAMPLE	PRK.G. REST.	COM/IND ACCESS		CONTROL	COM/IND ACCESS	PRK.G. REST.	

SHA 51.3 - 8 Revised
4.83

MARYLAND STATE HIGHWAY ADMINISTRATION

ROAD INVENTORY SHEET

Party Chief _____
Recorder _____
Assistant _____
Map No./Dir. 1
State Coordinates _____

Road No. MD 293 C
Road Name _____
County KENT
Date _____
Sheet No. _____ OF _____

SYSTEM				TRAFFIC		LINE DIAGRAM	TRAFFIC			PAVEMENT DATA
FED. AID.	FUNCT. CLASS.	HWY. SYS.	HPMS SAMPLE	PRKG. REST.	COM/IND. ACCESS		CONTROL	COM/IND. ACCESS	PRKG. REST.	
						UNASSIGNED NOW CO 318 TRANSFER LETTER 12-1-87 87-67				

TRAFFIC CODES

TRAFFIC CONTROLS: STOP SIGN=SS, TRAFFIC LIGHT=T.L., FLASHING RED BALL=F.R.

TRAFFIC CODES

PARKING RESTRICTIONS: A.M. PEAK, P.M. PEAK, A.M./P.M. PEAK, NO PARKING ANYTIME=N.P., COMM/IND. ACCESS=E

SYSTEM				TRAFFIC		LINE DIAGRAM	TRAFFIC				PAVEMENT DATA
FED. AID.	FUNCT. CLASS.	HWY. SYS.	HPMS SAMPLE	PRK.G. REST.	COM/IND ACCESS		CONTROL	COM/IND ACCESS	PRK.G. REST.		

SHA 51.3 - 8 Revised 4.83

MARYLAND STATE HIGHWAY ADMINISTRATION

ROAD INVENTORY SHEET

93-2 ST
G.D.A.H
11-8-93
SR.00
4-27-00
GD/EF

'95 STATE REINVENTORY
6-6-95
TM/BB

95-1ST
BB/AH
1/19/95

Party Chief: C G
Recorder: L W
Assistant: —
Map No./Dir.: D15, D14 / N W
State Coordinates: 1064-513.5

Road No.: MD 297
Road Name: (WORTON RD).
County: Kent
Date: 6-21-89
Sheet No.: 1 OF 6

TRAFFIC CODES
TRAFFIC CONTROLS: STOP SIGN=S.S., TRAFFIC LIGHT=T.L., FLASHING RED BALL=F.R.

TRAFFIC CODES
PARKING RESTRICTIONS: A.M. PEAK, P.M. PEAK, A.M./P.M. PEAK, NO PARKING ANYTIME=N.P., COMM/IND. ACCESS=E

SYSTEM: FED. AID.	SYSTEM: FUNCT. CLASS.	SYSTEM: HWY. SYS.	SYSTEM: HPMS SAMPLE	TRAFFIC: PRKG. REST.	TRAFFIC: COM/IND. ACCESS	LINE DIAGRAM	TRAFFIC: CONTROL	TRAFFIC: COM/IND. ACCESS	TRAFFIC: PRKG. REST.	PAVEMENT DATA
						PT 0.90				
						40°				
						PRC 0.69 36" CP D-3' PRC				
						30°				
						0.53 PC				
						0.40 36" CP D-1'				20' I
										~~22' I~~
						0.12 S.L 50MPH				2-8' I SHD
										2 ML
						0.04				X
					E	0.03				
						0.02				22' I
						0.01/16' I-3' I SHD RT				16' I SHD RT
						213 HWY				14' I SHD LT
										2 ML
V	V					Herman 0.00	SS			V
						(AUGUSTINE MD				

FAS 1287 RURAL MAJOR COLLECTOR

FAS 1287
RURAL MASON COLLECTOR

SYSTEM: FED. AID.	SYSTEM: FUNCT. CLASS.	SYSTEM: HWY. SYS.	SYSTEM: HPMS SAMPLE	TRAFFIC: PRKG. REST.	TRAFFIC: COM/IND ACCESS	LINE DIAGRAM	TRAFFIC: CONTROL	TRAFFIC: COM/IND ACCESS	TRAFFIC: PRKG. REST.	PAVEMENT DATA
					E	2 00				
					E	HULS 1 94				
						PT 1 80				21'I
						30°				2-8'I SHOS
						PC 1 67				2 ML
						1 60				X 20'I
					E	To Paradee Gas Co. 1 55				14'I SHD LT JC-LT
										12'I SHORT
					E	~~(PROP.)~~ To Paradee Gas Co. 1 50				2 ML
						1 48				X
						1 15 48" CP D-1'				
						1 09 PT				
						MARY MORRIS RD				
						~~MORRIS~~ CO. ~~RD.~~ 69 1 06 30°				
						1 06				
						1 01 PC				20'I
										~~22'I~~
										2-8~~'I~~ SHD
										2 ML

SHA 51.3 - 8 Revised
4.83

MARYLAND STATE HIGHWAY ADMINISTRATION

ROAD INVENTORY SHEET

Party Chief: C G
Recorder: L W
Assistant:
Map No./Dir.: /
State Coordinates: 1064 - 513

Road No.: MD 297
Road Name: (~~EASTON~~ WORTON RD.)
County: KENT
Date: 6-21-89
Sheet No.: 3 OF ~~8~~ 6

TRAFFIC CODES
TRAFFIC CONTROLS: STOP SIGN=SS, TRAFFIC LIGHT=T.L., FLASHING RED BALL=F.R.

TRAFFIC CODES
PARKING RESTRICTIONS: A.M. PEAK, P.M. PEAK, A.M./P.M. PEAK, NO PARKING ANYTIME=N.P., COMM/IND. ACCESS=E

SYSTEM				TRAFFIC		LINE DIAGRAM	TRAFFIC			PAVEMENT DATA
FED. AID.	FUNCT. CLASS.	HWY. SYS.	HPMS SAMPLE	PRK.G. REST.	COM/IND. ACCESS		CONTROL	COM/IND. ACCESS	PRK.G. REST.	
						2 40 48" CP D-2'				
						2 33 36" CP D-4'				
						2 26 36" CP D-4'				22'I
										8'~~I~~ SHD RT
										8'I SHD LT.
										(J-CB LT)
						2 ~~13~~20				2 ML
						2 11 SL. 40 MPH				
						2 05 2-60" CMP SQUASH D-4'				
						CHINQUAPIN RD. CO. 68 2 04				
						2 02 48" CP D-2'				
										21'I
										~~22'I~~
										2-8'~~I~~ SHLD
										2 ML

FAS 1287
RURAL MAJOR COLLECTOR

FAS 1287
RURAL MAJOR COLLECTOR

SYSTEM: FED. AID.	SYSTEM: FUNCT. CLASS.	SYSTEM: HWY. SYS.	SYSTEM: HPMS SAMPLE	TRAFFIC: PRKG. REST.	TRAFFIC: COM/IND ACCESS	LINE DIAGRAM	TRAFFIC: CONTROL	TRAFFIC: COM/IND ACCESS	TRAFFIC: PRKG. REST.	PAVEMENT DATA
						WORTON LYNCH RD.				
						282 CO 67				
					E	281				
						~~280~~ RXR				
						277 RXR SIGN & Roadway Markings (RXR)				
						CHURCH 276				
						COUNTRY DR				
						262 OP (~~72~~ 63)				
						259 36" CP D-2'				22I
										2-9'I SHD
										2ML
						247 S.L. 30MPH				(40'I J-CC)
						246 SIGN: WORTON			X	
						24~~5~~				
										22'I
										8'~~I~~J SHD RT
										8'I SHD LT
										(J-CB LT)
										2ML

SHA 51.3 - 8 Revised
4.83

MARYLAND STATE HIGHWAY ADMINISTRATION

ROAD INVENTORY SHEET

G 393

Party Chief: CG
Recorder: LW
Assistant:
Map No./Dir.: /
State Coordinates: 1064 - 513

Road No.: MD 297
Road Name: (Worton E RD.)
County: Kent
Date: 6-21-89
Sheet No.: 5 OF 86

TRAFFIC CODES
TRAFFIC CONTROLS: STOP SIGN=SS, TRAFFIC LIGHT=T.L., FLASHING RED BALL=F.R.

TRAFFIC CODES
PARKING RESTRICTIONS: A.M. PEAK, P.M. PEAK, A.M./P.M. PEAK, NO PARKING ANYTIME=N.P., COMM/IND. ACCESS=E

SYSTEM				TRAFFIC		LINE DIAGRAM	TRAFFIC			PAVEMENT DATA
FED. AID.	FUNCT. CLASS.	HWY. SYS.	HPMS SAMPLE	PRKG. REST.	COM/IND. ACCESS		CONTROL	COM/IND. ACCESS	PRKG. REST.	
						(RXR) Sign 2 90				
						~~RXR~~ ~~Roadway~~ ~~2 89~~				
						2 88		E		
						PORTERS GROVE ~~NORTH~~ RD CO. 66 2 87		E		
					E	2 86				22'I
										2-8'~~S~~I SHD
										2 ML
						MD AND DELAWARE RAILROAD 2 85 MDDE526442K			X	
					E	2 84		E		
						WORTON P.O. 2 83				22'I
										2-9'I SHD
										2 ML
										(40'I JCC)

FAS 1287 RURAL MAJOR COLLECTOR

SYSTEM: FED. AID.	SYSTEM: FUNCT. CLASS.	SYSTEM: HWY. SYS.	SYSTEM: HPMS SAMPLE	TRAFFIC: PRKG. REST.	TRAFFIC: COM/IND ACCESS	LINE DIAGRAM	TRAFFIC: CONTROL	TRAFFIC: COM/IND ACCESS	TRAFFIC: PRKG. REST.	PAVEMENT DATA
X NON FA	X R-MINOR COLLECTOR			NP		~~365~~			X	
						CO 323			X	
						~~362~~ ~~36" CMP Squash D-1'~~ CO 373			NP	~~20' I~~
									X	~~2 ML~~
						(Lamb SEE Meadow MD 359 298 RD)	SS		X	
						356 PT				
						30°				
						346 PC				
						OLD ~~OLD~~ Worton ~~MD~~ CO ~~297~~ 394 RD ~~A~~				
						343 WORTON ELE. School				
						339 Ent. Worton ELE. School		E		
						320 A				
					E	Park office 308				
						WORTON Park ~~Rec. Cen.~~ Rd. 307 CO. 207				
						302 A				
						294 48" CP D-1'				
										22' I
										2-8' I SHD
										2 ML
						RXR Roadway Markings 291				

FAS 1287

RURAL MAJOR COLLECTOR

SHA 51.3 - 8 Revised
4.83

MARYLAND STATE HIGHWAY ADMINISTRATION

ROAD INVENTORY SHEET

C0397

Party Chief	CG	Road No.	MD. 297
Recorder	LW	Road Name	(SMITHVLLE RD)
Assistant	—	County	kent
Map No./Dir.	D14 / NW	Date	6-21-89
State Coordinates		Sheet No.	7 OF 8

TRAFFIC CODES
TRAFFIC CONTROLS: STOP SIGN=S.S., TRAFFIC LIGHT=T.L., FLASHING RED BALL=F.R.

TRAFFIC CODES
PARKING RESTRICTIONS: A.M. PEAK, P.M. PEAK, A.M./P.M. PEAK, NO PARKING ANYTIME=N.P., COMM/IND. ACCESS=E

SYSTEM: FED. AID.	SYSTEM: FUNCT. CLASS.	SYSTEM: HWY. SYS.	SYSTEM: HPMS SAMPLE	TRAFFIC: PRKG. REST.	TRAFFIC: COM/IND. ACCESS	LINE DIAGRAM	TRAFFIC: CONTROL	TRAFFIC: COM/IND. ACCESS	TRAFFIC: PRKG. REST.	PAVEMENT DATA
NON FA	NURAL MINOR COLLECTOR									



20'I
2 ML

SYSTEM				TRAFFIC		LINE DIAGRAM	TRAFFIC			PAVEMENT DATA
FED. AID.	FUNCT. CLASS.	HWY. SYS.	HPMS SAMPLE	PRKG. REST.	COM/IND ACCESS		CONTROL	COM/IND ACCESS	PRKG. REST.	
NON FA	RURAL MINOR COLLECTOR									

ANDELOT FARM LA
PVT. RD.

GATE
ROAD 736 END (END STATE MAINT)

NEWTOWN RD.
CO. 283 733

ST. JAMES NEWTOWN Rd.
CO. 119 713

CO 393

PT 709

50°

PC 700

POSSUM HOLLOW RD.
CO 61 696

20'I
2 ML

SHA 51.3 - 8 Revised
4.83

MARYLAND STATE HIGHWAY ADMINISTRATION

ROAD INVENTORY SHEET

Party Chief _____
Recorder _____
Assistant _____
Map No./Dir. 1
State Coordinates _____

Road No. MD 297A
Road Name _____
County KENT
Date _____
Sheet No. _____ OF _____

SYSTEM				TRAFFIC		LINE DIAGRAM	TRAFFIC			PAVEMENT DATA
FED. AID.	FUNCT CLASS.	HWY. SYS.	HPMS SAMPLE	PRKG. REST.	COM/IND. ACCESS		CONTROL	COM/IND. ACCESS	PRKG. REST.	
						UNASSIGNED NOW G 394 TRANSFER LETTER 6-1-93				

TRAFFIC CODES

TRAFFIC CONTROLS: STOP SIGN=SS, TRAFFIC LIGHT=T.L., FLASHING RED BALL=F.R.

TRAFFIC CODES

PARKING RESTRICTIONS: A.M. PEAK, P.M. PEAK, A.M./P.M. PEAK, NO PARKING ANYTIME=N.P., COMM/IND. ACCESS=E

SYSTEM				TRAFFIC		LINE DIAGRAM	TRAFFIC			PAVEMENT DATA
FED. AID.	FUNCT. CLASS.	HWY. SYS.	HPMS SAMPLE	PRKG. REST.	COM/IND ACCESS		CONTROL	COM/IND ACCESS	PRKG. REST.	

SHA 51.3 - 8 Revised
4.83

MARYLAND STATE HIGHWAY ADMINISTRATION

'95 STATE REINVENTORY TRANSFER LETTER 12-1-87
6-6-95 TM/BB
89-6
11/30/89
BB/BB

ROAD INVENTORY SHEET

Party Chief: C G
Recorder: L W
Assistant: ——
Map No./Dir.: D14, D15 / N
State Coordinates:

Road No.: MD 298
Road Name: (FAIRLEE SR.) POND RD.
County: KENT
Date: 6 - 12 - 89
Sheet No.: 1 OF 11

SR.00
4-25-00
GD/EF

TRAFFIC CODES
TRAFFIC CONTROLS: STOP SIGN=SS, TRAFFIC LIGHT=T.L., FLASHING RED BALL=F.R.

TRAFFIC CODES
PARKING RESTRICTIONS: A.M. PEAK, P.M. PEAK, A.M./P.M. PEAK, NO PARKING ANYTIME=N.P., COMM/IND. ACCESS=E

SYSTEM				TRAFFIC		LINE DIAGRAM	TRAFFIC			PAVEMENT DATA
FED. AID.	FUNCT CLASS.	HWY. SYS.	HPMS SAMPLE	PRK.G. REST.	COM/IND. ACCESS		CONTROL	COM/IND. ACCESS	PRK.G. REST.	
					E	0 50				
						V.F.W. HALL 0 49				
					E	0 47				
						0 43 SPUR 0.11 MI OLD FAIRLEE RD. 310 CO				
						0 40				
						0 37 S.L. 25 MPH				
						0 29 36" CMP D-1'				
										24'I
										2-6'ISHD
										~~2 ML~~
										~~32'I~~
										~~5'ISHDRT~~
										~~2 ML~~
K	K	FAS 1286 RURAL MAJOR COLLECTOR				45° 0 02 ROCK HALL MD MD 298.8	SS			
						0 00 RD 20				

LINE DIAGRAM

SYSTEM: FED. AID. | FUNCT. CLASS. | HWY. SYS. | HPMS SAMPLE
TRAFFIC: PRKG. REST. | COM/IND ACCESS
TRAFFIC: CONTROL | COM/IND ACCESS | PRKG. REST.
PAVEMENT DATA

FAS 1286
RURAL MAJOR COLLECTOR

1.17 48" CP D-2'

0.99 2-48" CP D-2'

0.83 S.L. 30MPH

0.78 RALEIGH CO. RD 272

BAYSHORE CO. SPUR 82

0.69 BAYSHORE CO. RD 116

0.64 PARSONS RD ~~BAY SHORE RD~~ CO. 208

0.55 36" CMP D-3'

0.52 JONES CO. CUT-OFF RD. 202

24'I
2-6'ISHD
2 ML

SHA 51.3 - 8 Revised
4.83

MARYLAND STATE HIGHWAY ADMINISTRATION

ROAD INVENTORY SHEET

Party Chief: C G
Recorder: L. W
Assistant:
Map No./Dir.: /
State Coordinates:

Road No.: MD 298
Road Name: (FAIRLEE <RD) PINCRO
County: KENT
Date: 6 - 12 - 89
Sheet No.: 3 OF 11

TRAFFIC CODES
TRAFFIC CONTROLS: STOP SIGN=SS, TRAFFIC LIGHT=T.L., FLASHING RED BALL=F.R.

TRAFFIC CODES
PARKING RESTRICTIONS: A.M. PEAK, P.M. PEAK, A.M./P.M. PEAK, NO PARKING ANYTIME=N.P., COMM/IND. ACCESS=E

SYSTEM				TRAFFIC		LINE DIAGRAM	TRAFFIC			PAVEMENT DATA
FED. AID.	FUNCT. CLASS.	HWY. SYS.	HPMS SAMPLE	PRKG. REST.	COM/IND. ACCESS		CONTROL	COM/IND. ACCESS	PRKG. REST.	
	RURAL MAJOR COLLECTOR					2 40 48" CP				
						CROW RD 73				
						2 OT ANNIE CO				
						1 35 CEM S.L. 50MPH				
						Mt. Pleasant Rd.				
						1 33 PVT.				
						PT 1 27				22'I
						FISH CO. HATCHERY RD 72 25			X	2-5'ISHD
						35°				2 ML
						1 24 Church		E		
						PC 1 21				24'I
										2-6' ISHD
										2 ML

FAS 1286

SYSTEM				TRAFFIC		LINE DIAGRAM	TRAFFIC			PAVEMENT DATA
FED. AID.	FUNCT. CLASS.	HWY. SYS.	HPMS SAMPLE	PRKG. REST.	COM/IND ACCESS		CONTROL	COM/IND ACCESS	PRKG. REST.	
FAS 1286	RURAL MAJOR COLLECTOR									

BUCK NECK RD.
CO. 63 4 04

L RD.
CO. 121 3 92

3 69

12' I

RTL

ACC. 9' I

XX 3 67

22' I
2-6' I SHDS
2 ML

HANDY POINT RD. (PORTERS GROVE MELITOTA RD)
CO 65 3 66 MD 514

3 57 SIGN: MELITOTA

PT 3 19

40° 3 09 36" CMP D-3' Squash

PRC 3 06 EARL NICHOLSON RD. PRC
CO 74

30°

2 99 PC

22' I
2-5' I SHD
2 ML

SHA 51.3 - 8 Revised
4.83

MARYLAND STATE HIGHWAY ADMINISTRATION

96-3ST
GD/KS
1-28-97

ROAD INVENTORY SHEET

Lambs meadow RD

Party Chief	C G	Road No.	MD 298
Recorder	L W	Road Name	(Fairlee RD)
Assistant	—	County	KENT
Map No./Dir.	/	Date	6-12-89
State Coordinates		Sheet No.	5 OF 11

TRAFFIC CODES
TRAFFIC CONTROLS: STOP SIGN=S.S., TRAFFIC LIGHT=T.L., FLASHING RED BALL=F.R.

TRAFFIC CODES
PARKING RESTRICTIONS: A.M. PEAK, P.M. PEAK, A.M./P.M. PEAK, NO PARKING ANYTIME=N.P., COMM/IND. ACCESS=E

SYSTEM: FED. AID.	SYSTEM: FUNCT. CLASS.	SYSTEM: HWY. SYS.	SYSTEM: HPMS SAMPLE	TRAFFIC: PRKG. REST.	TRAFFIC: COM/IND. ACCESS	LINE DIAGRAM	TRAFFIC: CONTROL	TRAFFIC: COM/IND. ACCESS	TRAFFIC: PRKG. REST.	PAVEMENT DATA
FAS 1286	RURAL MAJOR COLLECTOR					5 38 CBC L-16'-W-25'-D-6'				
						~~5 08~~				
						PT 5 08				
						ST. JAMES ~~NEWTON~~ NEWTOWN RD CO. 119 5 05				
						40°				
						PC 4 90 ~~PARKERS GROVE~~ HANESVILLE RD CO. 64 *				
						4 30 PVT CEM				
						4 17 36" CMP D-2'				
						KENT CT. CO. 159 4 09				22' I
										2-~~8~~ 6' I SHD
										2 ML

LAMBS meadow RD

FAIRLEE RD

LINE DIAGRAM

SYSTEM: FED. AID. | FUNCT. CLASS. | HWY. SYS. | HPMS SAMPLE
TRAFFIC: PRKG. REST. | COM/IND ACCESS
TRAFFIC: CONTROL | COM/IND ACCESS | PRKG. REST.
PAVEMENT DATA

FAS 1286
RURAL MAJOR COLLECTOR

Brindley Dr.
7 24 CO 376
OAK LANE
7 28 PT
CO 343
7 21
WALKER RD.
CO. 323
7 17 30°
7 15 PC

POTTS Rd
(SIGN OP 452)
OP 57
7 07
PLUM DR.
7 03 CO 398
6 99
6 91 E
HILLCREST Rd
6 83 CO 341

BOTTOM Rd
6 80 CO 432

CEM 6 63
6 61 SIGN: Buttertown
E CHURCH 6 60
6 55 S.L. 30MPH

PT 6 26
30°
PC 6 18

22'I
2-6 ISHD
2 ML

SHA 51.3 - 8 Revised
4.83

MARYLAND STATE HIGHWAY ADMINISTRATION

ROAD INVENTORY SHEET

Party Chief: C G
Recorder: L. W
Assistant: —
Map No./Dir.: /
State Coordinates:

Road No.: MD. 298
Road Name: (Lambs meadow Rr)
County: KENT
Date: 6-12-89
Sheet No.: 7 OF 11

TRAFFIC CODES
TRAFFIC CONTROLS: STOP SIGN=S.S., TRAFFIC LIGHT=T.L., FLASHING RED BALL=F.R.

TRAFFIC CODES
PARKING RESTRICTIONS: A.M. PEAK, P.M. PEAK, A.M./P.M. PEAK, NO PARKING ANYTIME=N.P., COMM/IND. ACCESS=E

SYSTEM: FED. AID.	SYSTEM: FUNCT. CLASS.	SYSTEM: HWY. SYS.	SYSTEM: HPMS SAMPLE	TRAFFIC: PRKG. REST.	TRAFFIC: COM/IND. ACCESS	LINE DIAGRAM	TRAFFIC: CONTROL	TRAFFIC: COM/IND. ACCESS	TRAFFIC: PRKG. REST.	PAVEMENT DATA
FAS 1286	RURAL MAJOR COLLECTOR									
						coopers LA. CO. 57 8 15				
					E	Church & CEM 7 80				
						7 60 S.L. 50 MPH (A)				
						7 50 KENT CO. HIGH School				
						7 48		2E		
						Smithville RD (Worton RD) MD CO 393 7 39 MD 297				
					E	OLD WORTON RD ~~MD 297~~ A CO 394 7 32				
						7 29		E		22' I
										2-6 ISHD
						7 28 PT 300				2ML

SYSTEM				TRAFFIC		LINE DIAGRAM	TRAFFIC			PAVEMENT DATA
FED. AID.	FUNCT. CLASS.	HWY. SYS.	HPMS SAMPLE	PRKG. REST.	COM/IND ACCESS		CONTROL	COM/IND ACCESS	PRKG. REST.	
FAS 1286	RURAL MAJOR COLLECTOR									



21'I
2-7'ISHD
2 ML

22'I
2-6'ISHD
2 ML

SHA 51.3 - 8 Revised
4.83

MARYLAND STATE HIGHWAY ADMINISTRATION

ROAD INVENTORY SHEET

Party Chief: C G
Recorder: L. W.
Assistant:
Map No./Dir.: /
State Coordinates:

Road No.: MD 298
Road Name: (Lambs Meadow RD)
County: KENT
Date: 6-12-89
Sheet No.: 9 OF 11

SYSTEM: FED. AID. | FUNCT. CLASS. | HWY. SYS. | HPMS SAMPLE
TRAFFIC: PRKG. REST. | COM/IND. ACCESS

FAS 1286
RURAL MAJOR COLLECTOR

LINE DIAGRAM



TRAFFIC: CONTROL | COM/IND. ACCESS | PRKG. REST.
E

PAVEMENT DATA
21' I
2-7' ISHD
2 ML

TRAFFIC CODES
TRAFFIC CONTROLS: STOP SIGN=SS, TRAFFIC LIGHT=T.L., FLASHING RED BALL=F.R.

TRAFFIC CODES
PARKING RESTRICTIONS: A.M. PEAK, P.M. PEAK, A.M./P.M. PEAK, NO PARKING ANYTIME=N.P., COMM/IND. ACCESS=E

SYSTEM: FED. AID.	SYSTEM: FUNCT. CLASS.	SYSTEM: HWY. SYS.	SYSTEM: HPMS SAMPLE	TRAFFIC: PRKG. REST.	TRAFFIC: COM/IND ACCESS	LINE DIAGRAM	TRAFFIC: CONTROL	TRAFFIC: COM/IND ACCESS	TRAFFIC: PRKG. REST.	PAVEMENT DATA
						16 72 36" CP D-2'				
						SIGN R-R XING 16~~03~~06				
						RXR ROADWAY 16 ~~15~~ ~~97~~03 2-48" CP				
						MD / DEL. 15 90				
						# MDDE 526437N				
						15~~81~~78 RXR ROADWAY				
						15 77 SIGN RR XING				
						15 66 36" CP D-2'				2-2' FSHD
										20' ~~F~~ I
										2 ML
						15 00				X
				Parking						
					E	14 92				24' I
										~~20'~~ ~~F~~
										5 ~~8'~~ ESHD RT
										5 ~~9'~~ ~~F~~ I SHD LT
										2 ML
X	X					X 14 91	SS			X
										21' I
										2-7' I SHD
										2 ML
FAS 1286	R-MAJOR COLLECTOR									

NON FA

RURAL MINOR COLLECTOR

BROWNTOWN RD

AUGUSTINE MD

HERMAN RD 213

LAMBS MEADOW RD

SHA 51.3 - 8 Revised
4.83

MARYLAND STATE HIGHWAY ADMINISTRATION

ROAD INVENTORY SHEET

CHERRY LA AND MORGNEC RD

Party Chief: C G
Recorder: L W
Assistant: —
Map No./Dir.: 1
State Coordinates:

Road No.: MD 298
Road Name: (BROWNTOWN RD)
County: KENT
Date: 6-12-89
Sheet No.: 11 OF 11

TRAFFIC CODES
TRAFFIC CONTROLS: STOP SIGN=SS, TRAFFIC LIGHT=T.L., FLASHING RED BALL=F.R.

TRAFFIC CODES
PARKING RESTRICTIONS: A.M. PEAK, P.M. PEAK, A.M./P.M. PEAK, NO PARKING ANYTIME=N.P., COMM/IND. ACCESS=E

SYSTEM				TRAFFIC		LINE DIAGRAM	TRAFFIC			PAVEMENT DATA
FED. AID.	FUNCT CLASS.	HWY. SYS.	HPMS SAMPLE	PRKG. REST.	COM/IND. ACCESS		CONTROL	COM/IND. ACCESS	PRKG. REST.	
1	7									
						MD 20 14 291	SS			~~21' I~~
										~~2 ML~~
						CHERRY LA. 20 05				
						(MORGNEC RD) CO 307				~~20' G~~ SHD
						90° OLD MORGNEC RD. 18 95				~~2 ML~~
										~~20' J~~ SHD
						(MORGNEC RD.) 18 58 CO 18 90°	SS			~~2 ML~~
						BROWNTOWN RD 18 21 36" CP D-1'				
						PT 17 15				
						STATION 17 14 36" C.P.				
						30° BLACKS 32 BROWNTOWN CO				
						PC 17 08				20' F I
										2 ML
										22' F SHD

NON FA RURAL MINOR COLLECTOR

SYSTEM				TRAFFIC		LINE DIAGRAM	TRAFFIC			PAVEMENT DATA
FED. AID.	FUNCT. CLASS.	HWY. SYS.	HPMS SAMPLE	PRKG. REST.	COM/IND ACCESS		CONTROL	COM/IND ACCESS	PRKG. REST.	

95 STATE REINVENTORY
6-2-95 TM/BB

SHA 51.3 - 8 Revised
4.83

MARYLAND STATE HIGHWAY ADMINISTRATION

ROAD INVENTORY SHEET

SR.00
4-25-00
GD/EF

Party Chief: CG
Recorder: LW
Assistant: ——
Map No./Dir.: /
State Coordinates:

Road No.: MD 298 - B
Road Name: SRUR
County: KENT
Date: 6-12-89
Sheet No.: 1 OF 1

TRAFFIC CODES
TRAFFIC CONTROLS: STOP SIGN=S.S., TRAFFIC LIGHT=T.L., FLASHING RED BALL=F.R.

TRAFFIC CODES
PARKING RESTRICTIONS: A.M. PEAK, P.M. PEAK, A.M./P.M. PEAK, NO PARKING ANYTIME=N.P., COMM/IND. ACCESS=E

SYSTEM: FED. AID.	SYSTEM: FUNCT. CLASS.	SYSTEM: HWY. SYS.	SYSTEM: HPMS SAMPLE	TRAFFIC: PRKG. REST.	TRAFFIC: COM/IND. ACCESS	LINE DIAGRAM	TRAFFIC: CONTROL	TRAFFIC: COM/IND. ACCESS	TRAFFIC: PRKG. REST.	PAVEMENT DATA
NON FA	RURAL LOCAL									

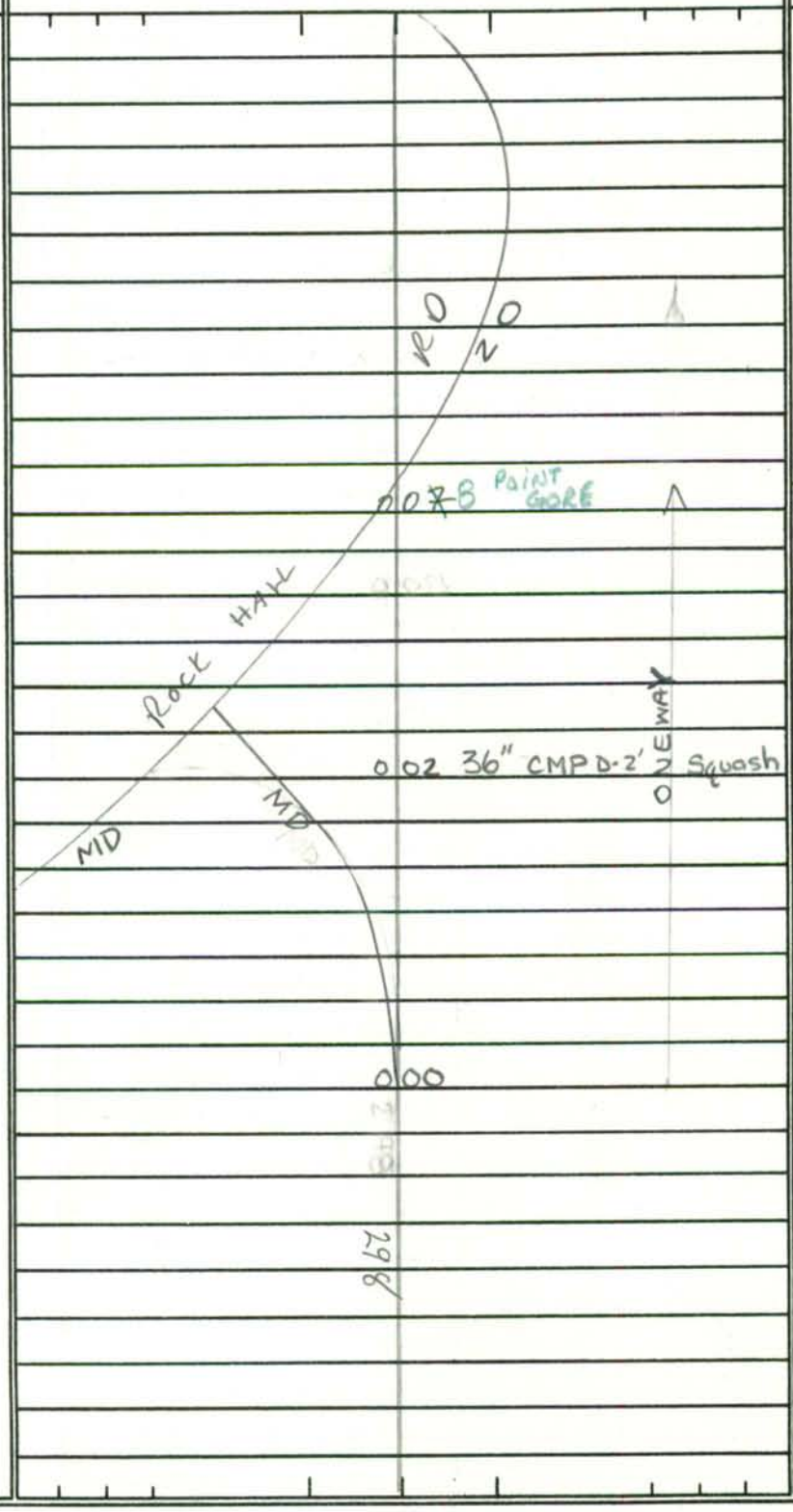

YLD
YLP

16' I
2-6' I SHD
1 ML

SYSTEM				TRAFFIC			LINE DIAGRAM	TRAFFIC			PAVEMENT DATA
FED. AID.	FUNCT. CLASS.	HWY. SYS.	HPMS SAMPLE	PRKG. REST.	COM/IND ACCESS			CONTROL	COM/IND ACCESS	PRKG. REST.	

SHA 51.3 - 8 Revised
4.83

MARYLAND STATE HIGHWAY ADMINISTRATION

ROAD INVENTORY SHEET

SR.00
4-26-06
GD/EF

Party Chief: CG
Recorder: LW
Assistant: —
Map No./Dir.: C13 / N
State Coordinates: 1132 - 550

Road No.: MD 299
Road Name: (Massey RD)
County: KENT
Date: 6-13 - 89
Sheet No.: 1 OF 4

TRAFFIC CODES
TRAFFIC CONTROLS: STOP SIGN=SS, TRAFFIC LIGHT=T.L., FLASHING RED BALL=F.R.

TRAFFIC CODES
PARKING RESTRICTIONS: A.M. PEAK, P.M. PEAK, A.M./P.M. PEAK, NO PARKING ANYTIME=N.P., COMM/IND. ACCESS=E

SYSTEM				TRAFFIC		LINE DIAGRAM	TRAFFIC			PAVEMENT DATA
FED. AID.	FUNCT. CLASS.	HWY. SYS.	HPMS SAMPLE	PRK.G. REST.	COM/IND. ACCESS		CONTROL	COM/IND. ACCESS	PRK.G. REST.	
	NON FA RURAL MINOR COLLECTOR			PARKING	E	016		E		
						010 S.L 40 MPH				
						RR ROADWAY 009				
					E	008 S.H.G (ABAN)				
						007		E		
						MD. DEL. R.R.				
						2-TRACKS 004 RXR Sign #MDDE 526 428P				
										22'I SHD
										2 ML
				PARKING	E	003			PARKING	X
						001 RXR ROADWAY				
										23'I SHD
										9'E SHORT
Y	Y			Y		(MASSEY GALENA RD) MD 313 — 000 — MASSEY DEL. LINE RD. MD 330			Y	ZML
						(MASSEY RD) 313				
						(MILLINGTON MD				

SYSTEM: FED. AID. | FUNCT. CLASS. | HWY. SYS. | HPMS SAMPLE
TRAFFIC: PRKG. REST. | COM/IND ACCESS

LINE DIAGRAM

TRAFFIC: CONTROL | COM/IND ACCESS | PRKG. REST.

PAVEMENT DATA

NON FA
RURAL MINOR COLLECTOR

JACOBS 2 94 CREEK
#14018

ALEXANDER CO 224 RD

2 33 ~~Hurlocks Con.~~ GOLTS RD CO 5
(92+14 comp)

2 17 PT
30°
2 03 PC

QUINN RD CO. 20 1 57

1 17 PT
30°
1 09 PC

0 39 50 MPH
0 27 ELECT. SUB STATION E

SIGN RXR ~~Roadway~~ 0 17

22'I SHLD
2 ML

SHA 51.3 - 8 Revised
4.83

MARYLAND STATE HIGHWAY ADMINISTRATION

ROAD INVENTORY SHEET

Party Chief: C G
Recorder: L W
Assistant:
Map No./Dir.: /
State Coordinates:

Road No.: MD 299
Road Name: (MASSEY RD / GALENA SASSAFRAS RD)
County: KENT
Date: 6 - 13 - 89
Sheet No.: 3 OF 4

SYSTEM: FED. AID. | FUNCT. CLASS. | HWY. SYS. | HPMS SAMPLE
TRAFFIC: PRK.G. REST. | COM/IND. ACCESS

TRAFFIC CODES
TRAFFIC CONTROLS: STOP SIGN=SS, TRAFFIC LIGHT=T.L., FLASHING RED BALL=F.R.

TRAFFIC CODES
PARKING RESTRICTIONS: A.M. PEAK, P.M. PEAK, A.M./P.M. PEAK, NO PARKING ANYTIME=N.P., COMM/IND. ACCESS=E

NON FA RURAL MINOR COLLECTOR

LINE DIAGRAM

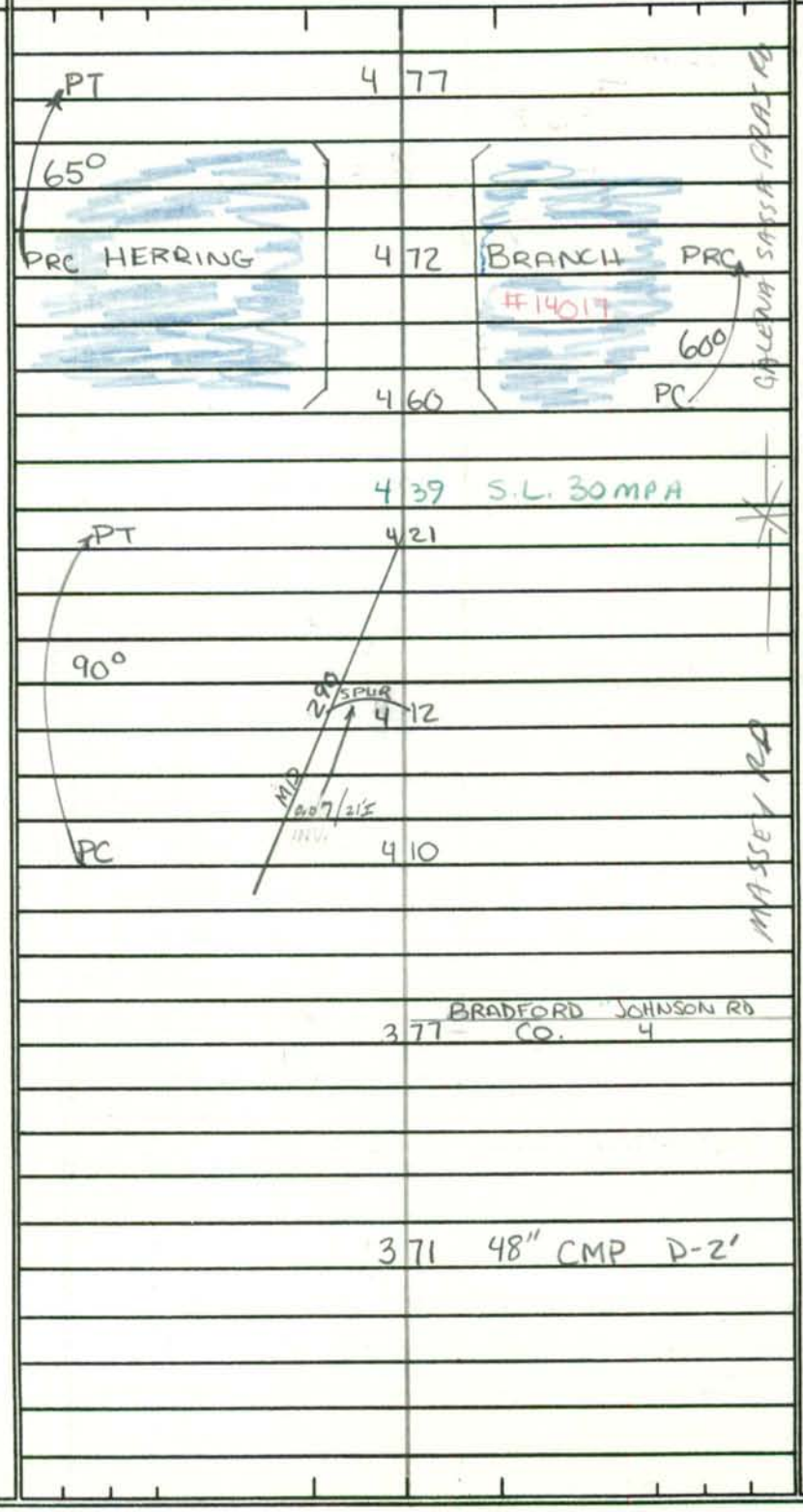

TRAFFIC: CONTROL | COM/IND. ACCESS | PRK.G. REST.

PAVEMENT DATA
22' I
2 ML

SYSTEM				TRAFFIC		LINE DIAGRAM	TRAFFIC			PAVEMENT DATA
FED. AID.	FUNCT. CLASS.	HWY. SYS.	HPMS SAMPLE	PRKG. REST.	COM/IND ACCESS		CONTROL	COM/IND ACCESS	PRKG. REST.	
	RURAL MINOR COLLECTOR		NON FA							22' I 2 ML

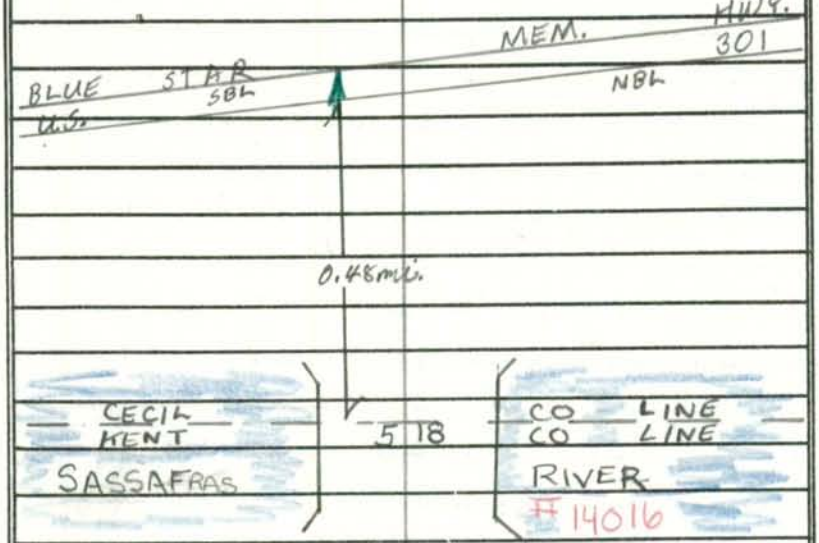

CECIL — CO LINE
KENT — CO LINE
SASSAFRAS — RIVER
5 18
#14016

4 90 CEM

4 86 Church PT

4 85 SASSAFRAS CG
70°
CALDWELL RD

4 81 PC

SHA 51.3 - 8 Revised
4.83

SR.00
4-27-00
GD/EF

MARYLAND STATE HIGHWAY ADMINISTRATION

ROAD INVENTORY SHEET

Party Chief CG
Recorder AD
Assistant
Map No./Dir. D-15 / N
State Coordinates 1121-522

Road No. US 301
Road Name (BLUE STAR MEMORIAL HWY)
County KENT
Date 3/1/00
Sheet No. 1 OF 7

TRAFFIC CODES
TRAFFIC CONTROLS: STOP SIGN-SS, TRAFFIC LIGHT=T.L., FLASHING RED BALL=F.R.

TRAFFIC CODES
PARKING RESTRICTIONS: A.M. PEAK, P.M. PEAK, A.M./P.M. PEAK, NO PARKING ANYTIME=N.P., COMM/IND. ACCESS=E

SYSTEM				TRAFFIC		LINE DIAGRAM	TRAFFIC			PAVEMENT DATA
	FUNCT CLASS	HWY. SYS	HPMS SAMPLE	PREG. REST.	COM/IND ACCESS		CONTROL	COM/IND ACCESS	PREG. REST.	
NHS	RURAL OTHER PRINCIPAL ARTERIAL	STATE PRIMARY				RAMP 8 0 36 RAMP 6 0 30 SL 55 MPH RAMP 2 0 29 0 28 RAMP 4 0 22 EXIT # 112 MD #14030 291 0 19 12' I 12' I 0 14 0 07 0 02 #17014 KENT CO LINE QUEEN ANNE 0 00 CO LINE CHESTER RIVER				2-24' I 10' I SHD OUT LT 12' I SHD OUT RT 4' I SHD IN LT 2' I SHD IN RT 60' ORS MED 4 ML

COUNTY KENT ROAD NO. US 301 PAGE 2 OF 7

SYSTEM				TRAFFIC		LINE DIAGRAM	TRAFFIC			PAVEMENT DATA
	FUNCT CLASS	HWY SYS	HPMS SAMPLE	PRKG. REST.	COM/IND ACCESS		CONTROL	COM/IND ACCESS	PRKG. REST.	
NHS	RURAL OTHER PRINCIPAL ARTERIAL	STATE PRIMARY	1030100000017			1 70 PT				
						30°				
						1 48 MM 113				
						1 43 PC				
						0 95				2-24' I
						0 94				10' I SHD OUT LT
						10' I 10' I				4' I SHD IN LT
										12' I SHD OUT RT
						(MILLINGTON RD)				2' I SHD IN RT
			V			(CHESTERVILLE BRIDGE RD) CO 226				60' GRS PKWY
						0 89 CO 380	FY			4 ML
						0 84				
						PT 0 83				
						0 76 CBC H D L W 6'x4'x8'x186'				
						30°				
						0 57				
						0 49 MM 112				
						0 46				
						PC 0 45				

SHA 51.3 - 8 Revised
4.83

MARYLAND STATE HIGHWAY ADMINISTRATION

ROAD INVENTORY SHEET

Party Chief: C. G
Recorder: L. W
Assistant: —
Map No./Dir.: /
State Coordinates:

Road No.: US 301
Road Name:
County: KENT
Date: 6-15-89
Sheet No.: 3 OF 7

TRAFFIC CODES
TRAFFIC CONTROLS: STOP SIGN=S.S., TRAFFIC LIGHT=T.L., FLASHING RED BALL=F.R.

TRAFFIC CODES
PARKING RESTRICTIONS: A.M. PEAK, P.M. PEAK, A.M./P.M. PEAK, NO PARKING ANYTIME=N.P., COMM/IND. ACCESS=E

SYSTEM: FED. AID.	SYSTEM: FUNCT. CLASS.	SYSTEM: HWY. SYS.	SYSTEM: HPMS SAMPLE	TRAFFIC: PRKG. REST.	TRAFFIC: COM/IND. ACCESS	LINE DIAGRAM	TRAFFIC: CONTROL	TRAFFIC: COM/IND. ACCESS	TRAFFIC: PRKG. REST.	PAVEMENT DATA
NHS	RURAL OTHER PRINCIPAL ARTERIAL	STATE PRIMARY	103010000017			MD. DEL. R.R. 3 62 V.C. 17'-9" MDDE526431X	FR OH			
						3 53 RXR Roadway				
						3 48 MP. 115 (RXR)				2-24' I
										2-10' I SHD OUT
						3 09 3-48" CP 3' D				2-4' I SHD IN
						2 81 40" CP				60' GRS MED
										4 ML
						2 47 MP- 114				X
						2 40 ← 100' → CLARK RD. 17				
						L.9'- W-62' D-5' H-6' CBC 2 22				
						2 21 RT. SIDE ONLY CBC				2-24' I
										2-10' I SHD OUT LT
										2-4' I SHD IN LT
						2 20 CBC				60' Grs Pkwy
										4 ML
						CARROLL				12' I SHD OUT RT
										2' I SHD IN RT

SYSTEM				TRAFFIC		LINE DIAGRAM	TRAFFIC			PAVEMENT DATA
FED. AID.	FUNCT. CLASS.	HWY. SYS.	HPMS SAMPLE	PRKG. REST.	COM/IND ACCESS		CONTROL	COM/IND ACCESS	PRKG. REST.	
FAN 4	RURAL OTHER PRINCIPAL ARTERIAL	STATE PRIMARY	10301000 0418							

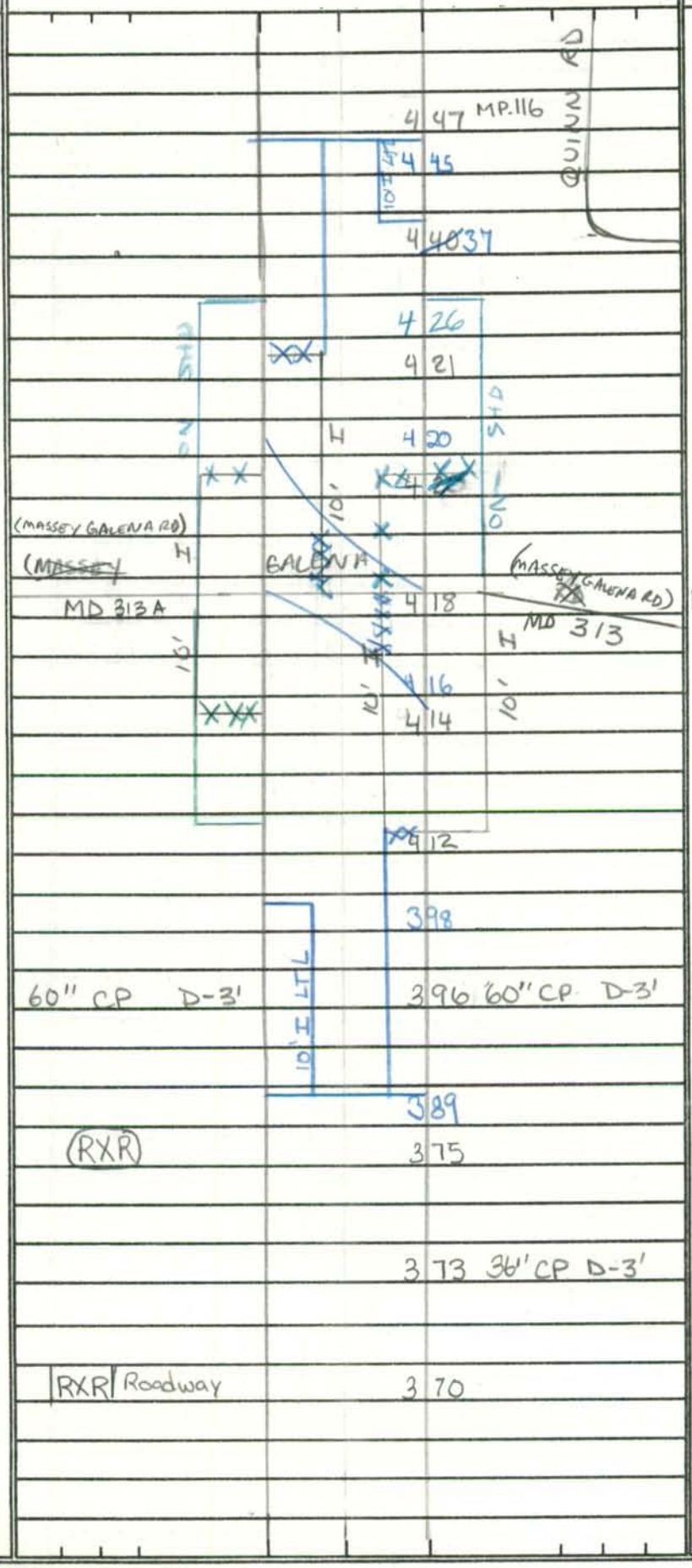

FY

2-~~25~~ 24' I
2-~~11~~ 12' I OUT
2-4' I IN
60' gr ~~PKWY~~ MED
4 ML

2-24' I
2-10' I OUT
2-4' I IN
60' GRS ~~PKWY~~ MED
4 ML

SHA 51.3 - 8 Revised 4.83

MARYLAND STATE HIGHWAY ADMINISTRATION

ROAD INVENTORY SHEET

94-15
BB/AH
11-9-94

Party Chief CG
Recorder LW
Assistant —
Map No./Dir. /
State Coordinates

Road No. US 301
Road Name
County Kent
Date 6-15-89
Sheet No. 5 OF 7

TRAFFIC CODES
TRAFFIC CONTROLS: STOP SIGN=SS, TRAFFIC LIGHT=T.L., FLASHING RED BALL=F.R.

TRAFFIC CODES
PARKING RESTRICTIONS: A.M. PEAK, P.M. PEAK, A.M./P.M. PEAK, NO PARKING ANYTIME=N.P., COMM/IND. ACCESS=E

SYSTEM				TRAFFIC		LINE DIAGRAM	TRAFFIC			PAVEMENT DATA
FED. AID.	FUNCT. CLASS.	HWY. SYS.	HPMS SAMPLE	PRKG. REST.	COM/IND. ACCESS		CONTROL	COM/IND. ACCESS	PRKG. REST.	
	RURAL OTHER PRINCIPAL ARTERIAL					6 45 MP 118				
						Weigh Station 6 42				
						5 86 L-10' W-166' H-6' CBC D-4'				
						5 60 L-12' H-8' W-180' CBC D-10'				
		STATE PRIMARY				5 46 MP. 117				
						5 15 36" CP				
						5 08 100' →				2-24' I
										2-12' I OUT
										2-4' I IN
										60' SEG PKWY MED
										4 ML
						5 04 ED 20 QUINN CO				*
										~~2-25' I~~
										~~2-11' OUT~~
										~~2-4' I IN~~
										~~60' SEG PKWY MED~~
										~~4 ML~~

N.H.S.
10301000418

SYSTEM				TRAFFIC		LINE DIAGRAM	TRAFFIC			PAVEMENT DATA
FED. AID.	FUNCT. CLASS.	HWY. SYS.	HPMS SAMPLE	PRKG. REST.	COM/IND ACCESS		CONTROL	COM/IND ACCESS	PRKG. REST.	
FAN HS 27	RURAL OTHER PRINCIPAL ARTERIAL	STATE PRIMARY	103010000780 X 103010000418 ②							

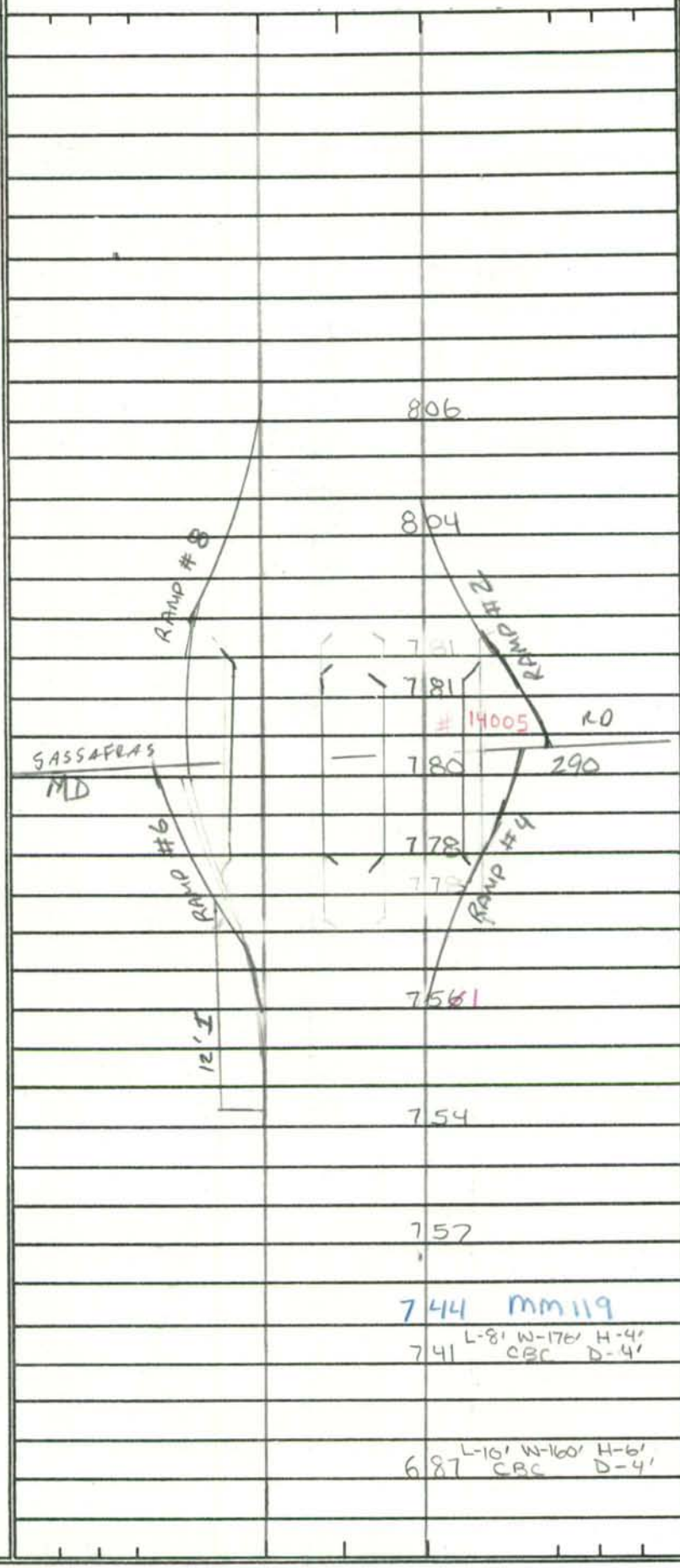

2-24' I
2-12' I OUT
2-4' I IN
60' GRS MED
4 ML

SHA 51.3 - 8 Revised
4.83

MARYLAND STATE HIGHWAY ADMINISTRATION

ROAD INVENTORY SHEET

Party Chief C G
Recorder L W
Assistant —
Map No./Dir. /
State Coordinates

Road No. US 301
Road Name
County Kent
Date 6-15-89
Sheet No. 7 OF 7

SYSTEM: FED. AID. | FUNCT CLASS. | HWY. SYS. | HPMS SAMPLE
TRAFFIC: PKG. REST. | COM/IND. ACCESS

LINE DIAGRAM

CECIL CO. 327
CO. MD 299
0.64
880
CECIL Kent
CO LINE
CO LINE
SASSAFRAS
879
RIVER
#14004
878
~~877~~
861 60" CP D-1'
PT
853
30°
847 MP 120
PC
811

TRAFFIC: CONTROL | COM/IND. ACCESS | PKG. REST.

PAVEMENT DATA
2-24' I
2-12' I OUT
2-4' I IN
60' gis

TRAFFIC CODES
TRAFFIC CONTROLS: STOP SIGN=SS, TRAFFIC LIGHT=T.L., FLASHING RED BALL=F.R.

TRAFFIC CODES
PARKING RESTRICTIONS: A.M. PEAK, P.M. PEAK, A.M./P.M. PEAK, NO PARKING ANYTIME=N, P.. COMM/IND. ACCESS=E

NHS
RURAL OTHER PRINCIPAL ARTERIAL
STATE PRIMARY
1030/0000790

SYSTEM				TRAFFIC		LINE DIAGRAM	TRAFFIC			PAVEMENT DATA
FED. AID.	FUNCT. CLASS.	HWY. SYS.	HPMS SAMPLE	PRKG. REST.	COM/IND ACCESS		CONTROL	COM/IND ACCESS	PRKG. REST.	

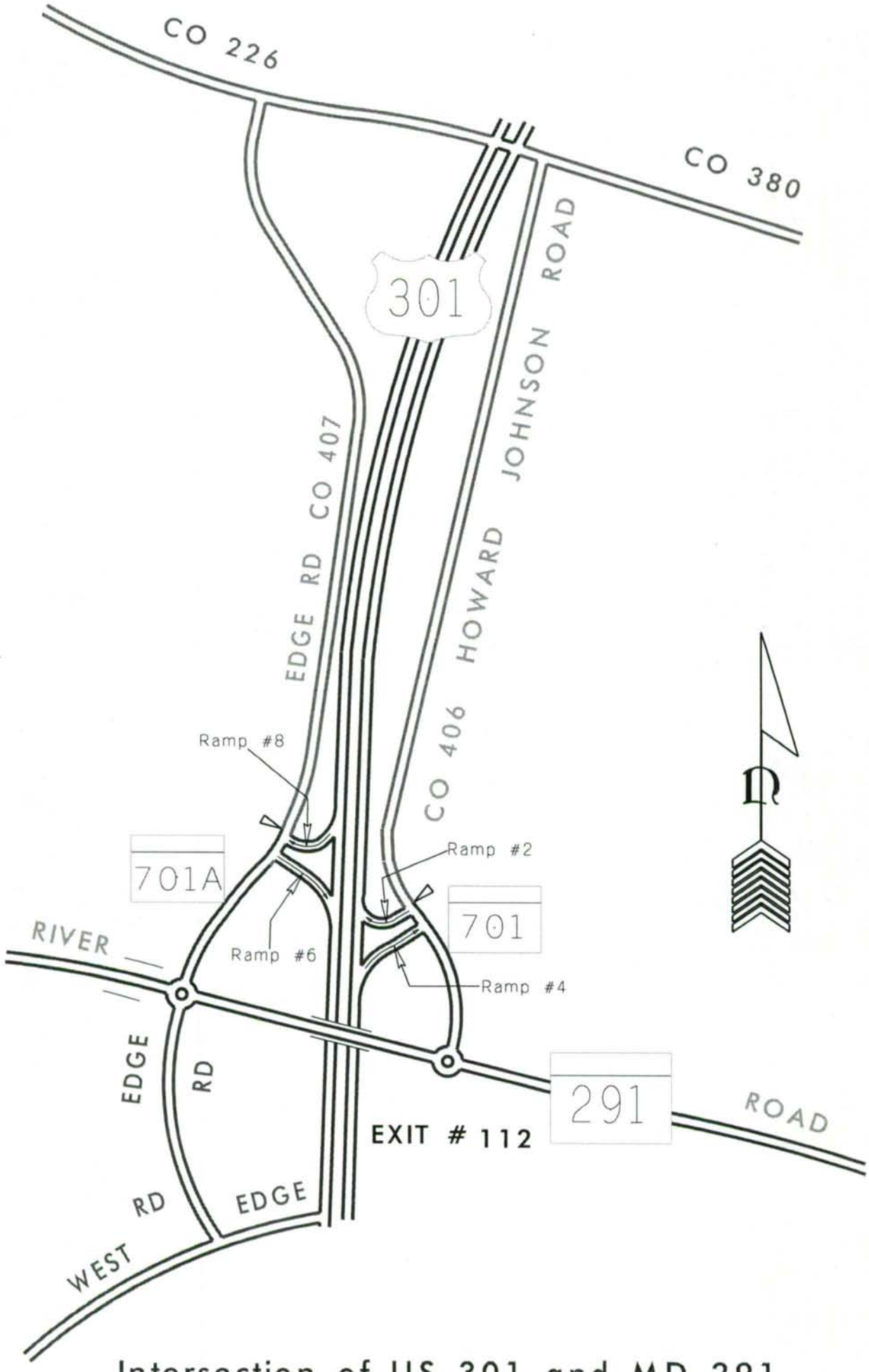

Intersection of US 301 and MD 291

99-1ST-EX5

SHA 51.3 - 8 Revised
4.83

MARYLAND STATE HIGHWAY ADMINISTRATION

ROAD INVENTORY SHEET

SR.00
4-27-00
GD/EF

Party Chief: CG
Recorder: HD
Assistant:
Map No./Dir.: /
State Coordinates:

Road No.: RAMP 2
Road Name: MD 701 to US 301 NB
County: KENT
Date: 3/1/00
Sheet No.: 1 OF 1

TRAFFIC CODES
TRAFFIC CONTROLS: STOP SIGN-SS, TRAFFIC LIGHT=T.L., FLASHING RED BALL=F.R.

TRAFFIC CODES
PARKING RESTRICTIONS: A.M. PEAK, P.M. PEAK, A.M./P.M. PEAK, NO PARKING ANYTIME=N.P., COMM/IND. ACCESS=E



SYSTEM				TRAFFIC		LINE DIAGRAM	TRAFFIC			PAVEMENT DATA
	FUNCT CLASS	HWY. SYS.	HPMS SAMPLE	PRKG. REST.	COM/IND. ACCESS		CONTROL	COM/IND. ACCESS	PRKG. REST.	
						301 NBR				
						PT SBR US 0 05				
						90°				20' I
										4' I SHD LT
						PC 0 02				J CRB RT
										1 ML
						(HOWARD JOHNSON RD)				
						MD 0 00 701				

COUNTY _____ ROAD NO. _____ PAGE ___ OF ___

SYSTEM				TRAFFIC		LINE DIAGRAM	TRAFFIC				PAVEMENT DATA
FUNCT. CLASS	HWY SYS	HPMS SAMPLE		PREG. REST.	COM/IND ACCESS		CONTROL	COM/IND ACCESS	PREG. REST.		

99-1ST-EX4

SHA 51.3 - 8 Revised 4.83

MARYLAND STATE HIGHWAY ADMINISTRATION

ROAD INVENTORY SHEET

SR00
4-27-00
GD/EF

Party Chief CG
Recorder AD
Assistant
Map No./Dir. 1
State Coordinates

Road No. RAMP 4
Road Name US 301 NB TO MD 701
County KENT
Date 3/1/00
Sheet No. 1 OF 1

TRAFFIC CODES

TRAFFIC CONTROLS: STOP SIGN-SS, TRAFFIC LIGHT=T.L., FLASHING RED BALI=F.R.

TRAFFIC CODES

PARKING RESTRICTIONS: A.M. PEAK, P.M. PEAK, A.M./P.M. PEAK, NO PARKING ANYTIME=N.P., COMM/IND. ACCESS=E

SYSTEM				TRAFFIC		LINE DIAGRAM	TRAFFIC			PAVEMENT DATA
	FUNCT CLASS	HWY. SYS	HPMS SAMPLE	PREG. REST.	COM/IND ACCESS		CONTROL	COM/IND ACCESS	PREG. REST.	
						(HOWARD JOHNSON RD)				
						CO 406 0.08 MD 701	55			
						PT 0.03				16'I
						30°				8'I SNB RT
						JBR				4'I SNB LT
						US				JCRB RT
						PC 0.00				1MC
						301				
						SBR				

COUNTY _____ ROAD NO. _____ PAGE ___ OF ___

SYSTEM				TRAFFIC		LINE DIAGRAM	TRAFFIC			PAVEMENT DATA
	FUNCT. CLASS	HWY SYS	HPMS SAMPLE	PRKG. REST.	COM/IND ACCESS		CONTROL	COM/IND ACCESS	PRKG. REST.	

99-1ST-EX 3

SHA 51.3 - 8 Revised 4.83

MARYLAND STATE HIGHWAY ADMINISTRATION

SR.00 487-00 GD/EF

ROAD INVENTORY SHEET

Party Chief: CG
Recorder: HD
Assistant:
Map No./Dir.: I
State Coordinates:

Road No.: RAMP 6
Road Name: MD701A & TO US 301 SBR
County: KENT
Date: 3/1/00
Sheet No.: 1 OF 1

SYSTEM				TRAFFIC		LINE DIAGRAM	TRAFFIC			PAVEMENT DATA
FUNCT CLASS	HWY SYS	HPMS SAMPLE		PREG. REST.	COM/IND ACCESS		CONTROL	COM/IND ACCESS	PREG. REST.	
						301 SBR PT NBR US 0.07 45° PC 0.04 (EDGE RD) MD 0.00 701 A				20'I 6'I SHD RT JCRB RT 1 MC

TRAFFIC CODES

TRAFFIC CONTROLS: STOP SIGN-SS, TRAFFIC LIGHT=T.L., FLASHING RED BALL=F.R.

TRAFFIC CODES

PARKING RESTRICTIONS: A.M. PEAK, P.M. PEAK, A.M./P.M. PEAK, NO PARKING ANYTIME=N.P., COMM/IND. ACCESS=E

COUNTY _____ ROAD NO. _____ PAGE ___ OF ___

SYSTEM				TRAFFIC		LINE DIAGRAM	TRAFFIC			PAVEMENT DATA
	FUNCT. CLASS	HWY SYS	HPMS SAMPLE	PRKG. REST.	COM/IND ACCESS		CONTROL	COM/IND ACCESS	PRKG. REST.	

99-1ST-EX6

SHA 51.3 - 8 Revised 4.83

MARYLAND STATE HIGHWAY ADMINISTRATION

SR00
H07-00
GD/EF

ROAD INVENTORY SHEET

Party Chief: CG
Recorder: HD
Assistant:
Map No./Dir.: 1
State Coordinates:

Road No.: RAMP 8
Road Name: US 301 SB TO MD 301A
County: KENT
Date: 3/1/00
Sheet No.: 1 OF 1

SYSTEM				TRAFFIC		LINE DIAGRAM	TRAFFIC			PAVEMENT DATA
	FUNCT CLASS	HWY. SYS	HPMS SAMPLE	PKG. REST.	COM/IND. ACCESS		CONTROL	COM/IND. ACCESS	PKG. REST.	
						(EDGE RD)				
						MD 301 A 0 07 00 407	SS			
						PT 0 05				
						90°				16'I
						SBR PC 0 01				8'I SHD RT
						US				J CRB RT
						0 X 00				1ML
						301				
						NBR				

TRAFFIC CODES

TRAFFIC CONTROLS: STOP SIGN-SS, TRAFFIC LIGHT=T.L., FLASHING RED BALL=F.R.

TRAFFIC CODES

PARKING RESTRICTIONS: A.M. PEAK, P.M. PEAK, A.M./P.M. PEAK, NO PARKING ANYTIME=N.P., COMM/IND. ACCESS=E

COUNTY _____ ROAD NO. _____ PAGE ___ OF ___

SYSTEM				TRAFFIC				LINE DIAGRAM	TRAFFIC				PAVEMENT DATA
FUNCT. CLASS	HWY SYS	NPMS SAMPLE		PREG. REST.	COM/IND ACCESS				CONFIG.	COM/IND ACCESS	PREG. REST.		

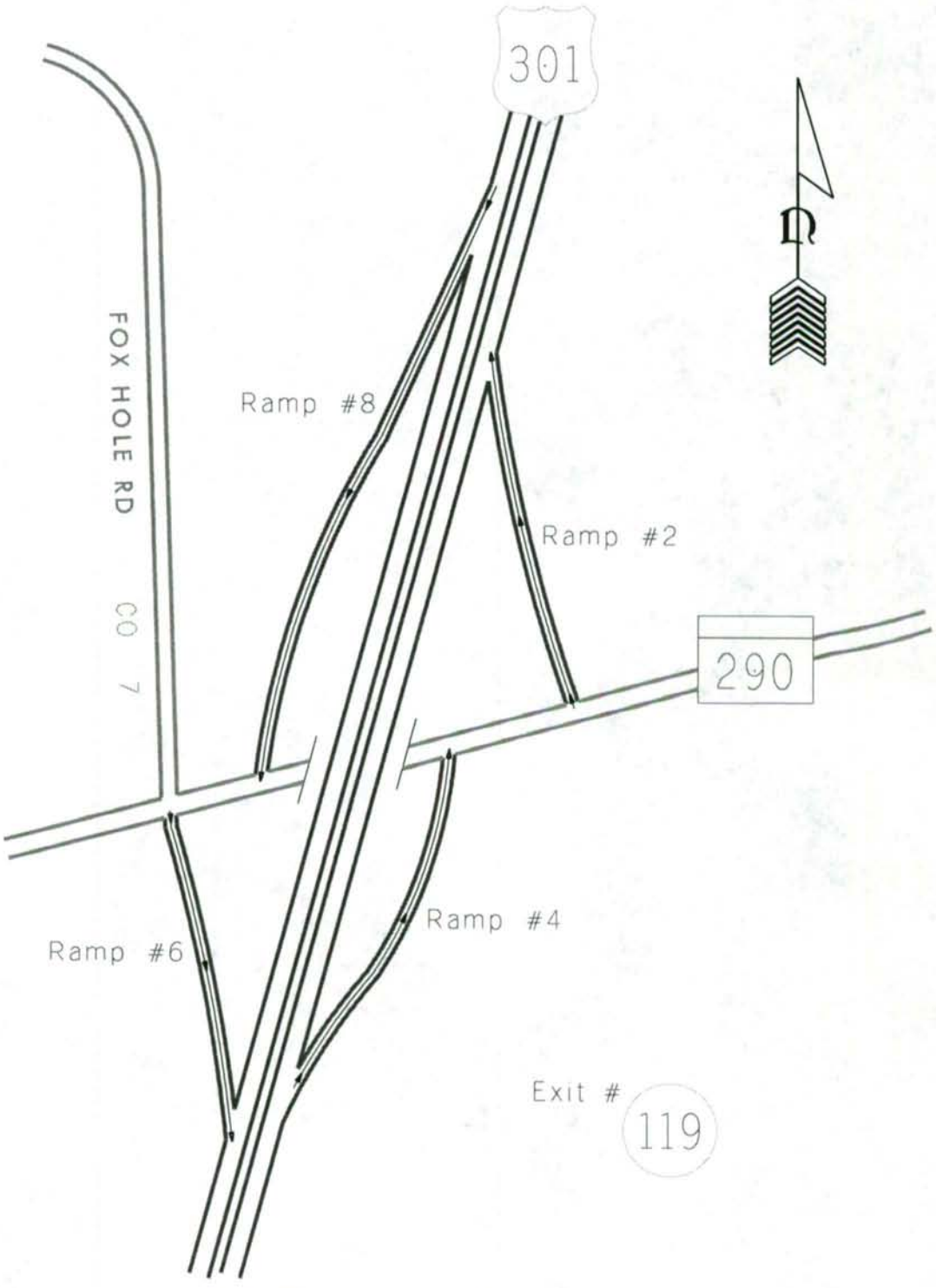

Interchange 119 of US 301 at MD 290

...\kent_us301md290_exit119.dgn Feb. 15, 2001 10:51:00

NP1301002080 4
'95 STATE REINV
6-8-95 TM/BB

SHA 51.3 - 8 Revised 4.83

MARYLAND STATE HIGHWAY ADMINISTRATION

ROAD INVENTORY SHEET

SR.00
4-27-00
GD/EF

Party Chief: C G
Recorder: L W
Assistant:
Map No./Dir.: 1 N
State Coordinates:

Road No.: Ramp # 2 F/L
Road Name: MD 290 TO US. 301 NBL
County: Kent
Date: 6-15-89
Sheet No.: 1 OF 1

SYSTEM				TRAFFIC		LINE DIAGRAM	TRAFFIC			PAVEMENT DATA
FED. AID.	FUNCT. CLASS.	HWY. SYS.	HPMS SAMPLE	PRKG. REST.	COM/IND. ACCESS		CONTROL	COM/IND. ACCESS	PRKG. REST.	
						NBL 301 PT SBL 0 23 US 40° PC 0 19 PC 0 10 04 MD 0 00 290	YL			15' I 10' I SHD RT 1 ML X 15' I 10' I SHD RT 5' I SHD LT 1 ML Y

TRAFFIC CODES

TRAFFIC CONTROLS: STOP SIGN=SS, TRAFFIC LIGHT=T.L., FLASHING RED BALL=F.R.

TRAFFIC CODES

PARKING RESTRICTIONS: A.M. PEAK, P.M. PEAK, A.M./P.M. PEAK, NO PARKING ANYTIME=N.P., COMM/IND. ACCESS=E

SYSTEM				TRAFFIC		LINE DIAGRAM	TRAFFIC			PAVEMENT DATA
FED. AID.	FUNCT. CLASS.	HWY. SYS.	HPMS SAMPLE	PRKG. REST.	COM/IND ACCESS		CONTROL	COM/IND ACCESS	PRKG. REST.	

RP13010040756
'95 STATEREINV
6-8-95 TM/BB

SHA 51.3 - 8 Revised 4.83

MARYLAND STATE HIGHWAY ADMINISTRATION

ROAD INVENTORY SHEET

SR00
4-27-00
GD/EF

Party Chief C.G
Recorder L.W
Assistant —
Map No./Dir. 1 N
State Coordinates

Road No. Ramp # 4 FN
Road Name US.301 TO MD 290 ~~NBL~~ SBL
County Kent
Date 6-15-89
Sheet No. 1 OF 1

TRAFFIC CODES
TRAFFIC CONTROLS: STOP SIGN=SS, TRAFFIC LIGHT=T.L., FLASHING RED BALL=F.R.

TRAFFIC CODES
PARKING RESTRICTIONS: A.M. PEAK, P.M. PEAK, A.M./P.M. PEAK, NO PARKING ANYTIME=N.P., COMM/IND. ACCESS=E

SYSTEM				TRAFFIC		LINE DIAGRAM	TRAFFIC			PAVEMENT DATA
FED. AID.	FUNCT. CLASS.	HWY. SYS.	HPMS SAMPLE	PRKG. REST.	COM/IND. ACCESS		CONTROL	COM/IND. ACCESS	PRKG. REST.	
						MD 025 290	SS			
						023 PT 30° PC				16'I
						016				10'I SHD RT
										4'I SHD LT
										1 ML
						005				
										16'I
						NBL BLUE STAR U.S. 000 MEM HWY 301 SBL				10'I SHD RT
										1 ML
						6 FARM				

SYSTEM				TRAFFIC		LINE DIAGRAM	TRAFFIC			PAVEMENT DATA
FED. AID.	FUNCT. CLASS.	HWY. SYS.	HPMS SAMPLE	PRKG. REST.	COM/IND ACCESS		CONTROL	COM/IND ACCESS	PRKG. REST.	

RP|30100607 56
95 STATE REINV.
6-8-95 TM/BB

SHA 51.3 - 8 Revised
4.83

MARYLAND STATE HIGHWAY ADMINISTRATION

ROAD INVENTORY SHEET

SR.00
427-00
GD/EF

Party Chief C G
Recorder L.W
Assistant
Map No./Dir. 1 S
State Coordinates

Road No. RAMP #6 FR
Road Name MD 290 TO US 301 SBL
County Kent
Date 6-15-89
Sheet No. 1 OF 1

SYSTEM: FED. AID. | FUNCT CLASS. | HWY. SYS. | HPMS SAMPLE
TRAFFIC: PRKG. REST. | COM/IND. ACCESS

LINE DIAGRAM

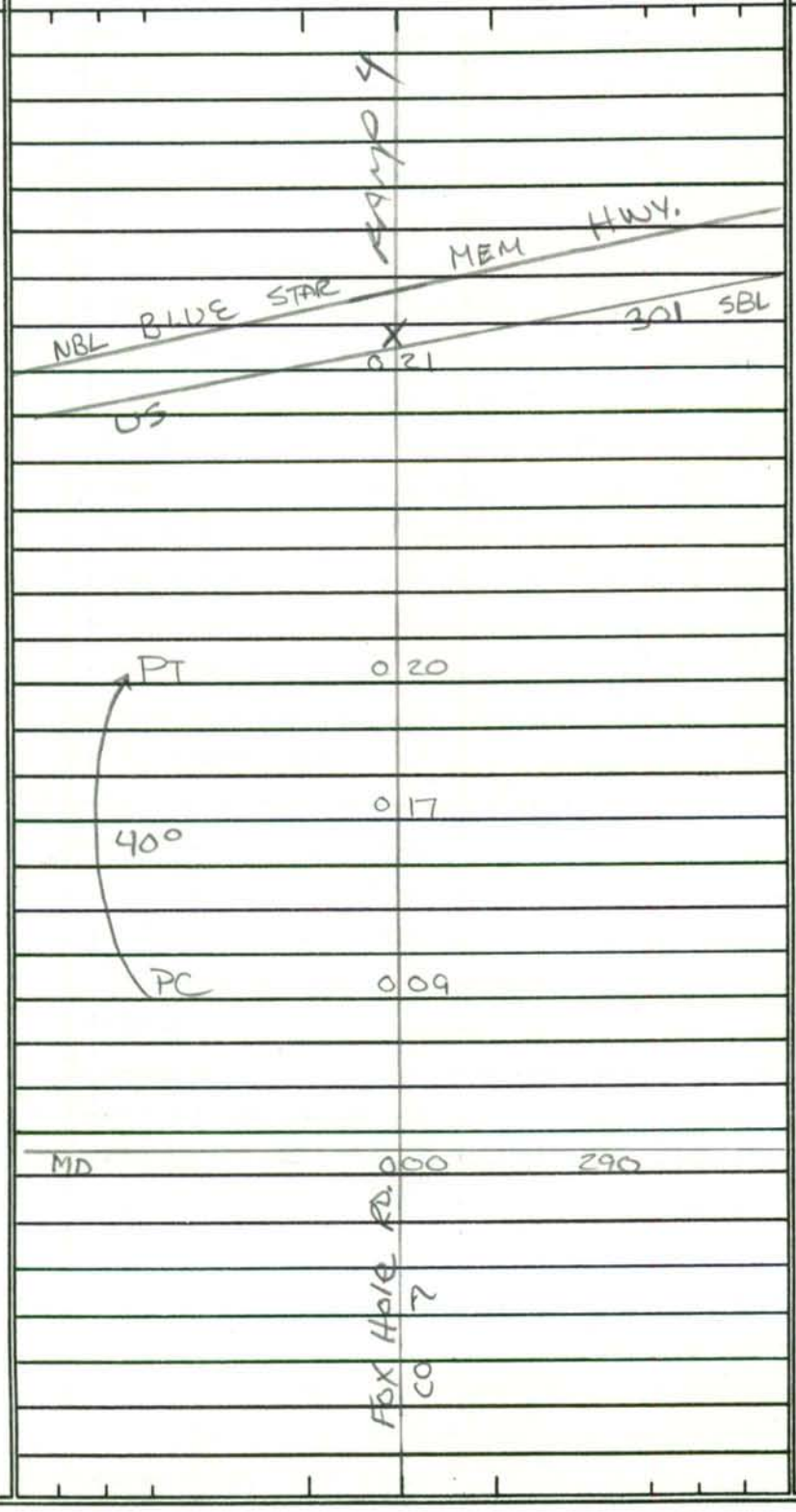

TRAFFIC: CONTROL | COM/IND. ACCESS | PRKG. REST.

CONTROL: YL

PAVEMENT DATA

16' I
10' I SHD RT
1 ML
16' I
10' I SHD RT
4' I SHLDR
1 ML

TRAFFIC CODES

TRAFFIC CONTROLS: STOP SIGN=S.S., TRAFFIC LIGHT=T.L., FLASHING RED BALL=F.R.

TRAFFIC CODES

PARKING RESTRICTIONS: A.M. PEAK, P.M. PEAK, A.M./P.M. PEAK, NO PARKING ANYTIME=N.P., COMM/IND. ACCESS=E

SYSTEM				TRAFFIC		LINE DIAGRAM	TRAFFIC			PAVEMENT DATA
FED. AID.	FUNCT. CLASS.	HWY. SYS.	HPMS SAMPLE	PRKG. REST.	COM/IND ACCESS		CONTROL	COM/IND ACCESS	PRKG. REST.	

RP13010080806
'95 STATE REINV.
6-8-95 TM/BB

SHA 51.3 - 8 Revised
4.83

MARYLAND STATE HIGHWAY ADMINISTRATION

ROAD INVENTORY SHEET

SR00
4-27-00
GD/EF

Party Chief CG
Recorder L.W
Assistant —
Map No./Dir. 19
State Coordinates

Road No. Ramp # 8 FR
Road Name US 301 ~~SBL~~ TO MD 290
County KENT
Date 6-15-89
Sheet No. 1 OF 1

TRAFFIC CODES
TRAFFIC CONTROLS: STOP SIGN=SS, TRAFFIC LIGHT=T.L., FLASHING RED BALL=F.R.

TRAFFIC CODES
PARKING RESTRICTIONS: A.M. PEAK, P.M. PEAK, A.M./P.M. PEAK, NO PARKING ANYTIME=N.P., COMM/IND. ACCESS=E

SYSTEM				TRAFFIC		LINE DIAGRAM	TRAFFIC			PAVEMENT DATA
FED. AID.	FUNCT CLASS.	HWY. SYS.	HPMS SAMPLE	PRKG. REST.	COM/IND. ACCESS		CONTROL	COM/IND. ACCESS	PRKG. REST.	
						MD. 031 290	SS			
						028 PT 30° PC				
						018				20' I
										10' I SHD RT
										4' I SHD LT
										1 ML
						005				
										24' I TAPER
										20' I
										10' I RT
										1 ML
						SBL BLUE STOP US. 000 MEM HWY 301 NBL				

SYSTEM				TRAFFIC		LINE DIAGRAM	TRAFFIC			PAVEMENT DATA
FED. AID.	FUNCT. CLASS.	HWY. SYS.	HPMS SAMPLE	PRKG. REST.	COM/IND ACCESS		CONTROL	COM/IND ACCESS	PRKG. REST.	

'95 STATE REINVENTORY
6-7-95 TM/BB

SHA 51.3 - 8 Revised
4.83

MARYLAND STATE HIGHWAY ADMINISTRATION
MILLINGTON
ROAD INVENTORY SHEET

SR.00
4-26-00
GD/EF

Party Chief	C G	Road No.	MD 313
Recorder	L.W.	Road Name	SASSAFRAS ST
Assistant	—	County	KENT
Map No./Dir.	/ N	Date	6-14-89
State Coordinates		Sheet No.	1 OF 5

TRAFFIC CODES
TRAFFIC CONTROLS: STOP SIGN=S.S., TRAFFIC LIGHT=T.L., FLASHING RED BALL=F.R.

TRAFFIC CODES
PARKING RESTRICTIONS: A.M. PEAK, P.M. PEAK, A.M./P.M. PEAK, NO PARKING ANYTIME=N.P., COMM/IND. ACCESS=E

SYSTEM: FED. AID.	FUNCT. CLASS.	HWY. SYS.	HPMS SAMPLE	TRAFFIC: PRKG. REST.	COM/IND. ACCESS	LINE DIAGRAM	TRAFFIC: CONTROL	COM/IND. ACCESS	PRKG. REST.	PAVEMENT DATA
FAS 1283	RURAL MAJOR COLLECTOR	STATE SECONDARY		NPG		0 20				
						0 19		E	NPG	37' I J-C-C 2 ML
				PKG		CYPRESS MD ST. 291 0 17	TL			
				NPG	4' JS	0 12		E 4' JS		
						HAZEL MU LA. 0025 0 11				32' I J-C-C 2 ML
						0 07				
						0 05				24' I
						0 03 S L.25 MPH				6' I SHD RT
						0 02 BR. 17030				5' I SHD LT
						Chester RIVER				2 ML
						KENT CO LINE QUEEN ANNES CO. LINE 0 00				
						0.02 BEG BRIDGE				
						MD 313				

2 of ~~7~~ 5

LINE DIAGRAM

SYSTEM: FED. AID.	SYSTEM: FUNCT. CLASS.	SYSTEM: HWY. SYS.	SYSTEM: HPMS SAMPLE	TRAFFIC: PRKG. REST.	TRAFFIC: COM/IND ACCESS	LINE DIAGRAM	TRAFFIC: CONTROL	TRAFFIC: COM/IND ACCESS	TRAFFIC: PRKG. REST.	PAVEMENT DATA
FAS 1283	RURAL MAJOR COLLECTOR	STATE SECONDARY			E	0 46				
					E	0 44 Millington Ele. School				
						0 41		E		22' I
										3' ~~5'~~ ~~6~~ I SHD RT
										2 ML
						0 39 LMTS MILLINGTON				
										27' I
										J-~~CB~~ C-C ~~RT~~
										2' I SHD LT
				NPG		0 33 36" CMP D-3'			NPG	2 ML
						MILLINGTON V.F.W. 0 29		4' JS		
						Hurtt MU. ~~LA.~~ AVE .0030 0 28				
					E	0 25				
					4' JS	0 24 Back MU. ST. 0005				
						CHURCH 0 23				37' I
										J-C-C
										2 ML

(MILLINGTON MASSEY RD)

SASSAFRAS ST

~~CHESTERVILLE~~ CORP CO MILLINGTON RD 380

10' GT RTL

SHA 51.3 - 8 Revised
4.83

99-2ST
CG HD
3/1/00

MARYLAND STATE HIGHWAY ADMINISTRATION

ROAD INVENTORY SHEET

Party Chief: C G
Recorder: L.W
Assistant: —
Map No./Dir.: /
State Coordinates:

Road No.: MD 313
Road Name: (MILLINGTON MASSEY RD.)
County: Kent
Date: 6-14-89
Sheet No.: 3 OF 5

TRAFFIC CODES
TRAFFIC CONTROLS: STOP SIGN=SS, TRAFFIC LIGHT=T.L., FLASHING RED BALL=F.R.

TRAFFIC CODES
PARKING RESTRICTIONS: A.M. PEAK, P.M. PEAK, A.M./P.M. PEAK, NO PARKING ANYTIME=N.P., COMM/IND. ACCESS=E

SYSTEM: FED. AID.	SYSTEM: FUNCT CLASS.	SYSTEM: HWY. SYS.	SYSTEM: HPMS SAMPLE	TRAFFIC: PRKG. REST.	TRAFFIC: COM/IND. ACCESS	LINE DIAGRAM	TRAFFIC: CONTROL	TRAFFIC: COM/IND. ACCESS	TRAFFIC: PRKG. REST.	PAVEMENT DATA
FAS 1283	RURAL MAJOR COLLECTOR	STATE SECONDARY				PT 3 45 ~~PT~~				
						35° ~~35°~~				
						PC 3 29 ~~PC~~				
						Carroll Co. Clark RD. 17 2 90				
						WALNUT TREE ~~PTO~~ ~~School~~ RD 25 CO.				
						2 47				
						SPEER RD 136 CO				
						1 23				
						1 11		E		
						1 08 CP. L-11'-W-25' D-5'				
						0 55 S.L 50 MPH				22'I
						0 53 A		E		2ML
						0 48		E	X	
										22'I
										5'G SHD RT
										2 ML

SYSTEM				TRAFFIC		LINE DIAGRAM	TRAFFIC			PAVEMENT DATA
FED. AID.	FUNCT. CLASS.	HWY. SYS.	HPMS SAMPLE	PRKG. REST.	COM/IND ACCESS		CONTROL	COM/IND ACCESS	PRKG. REST.	
FAS 1283	RURAL MAJOR COLLECTOR	STATE SECONDARY	203130000462 ✓							
						SIGN (RXR) 4 73				
						RXR Roadway 4 68				
						PT MD. DEL. 4 64				
						4 62 MDDE526430 R R.R				
						PT				
						40° 4 5~~3~~4 RXR Roadway				
						~~PT~~ ~~4 51~~				
						~~40°~~ 4 ~~55~~48 SIGN RXR XING				
						PC 4 44				22'I
						4 16 S.L. 50 MPH 299				2 ML
						4 00 S.L. 40 MPH				
						MD 180° 90°				
						3 88 MD MASSEY DEL LINE RD 330	~~SS~~			
						3 86 (RXR)		4' JS		22'I 2.5'I SHD 2 ML
						3 83 MASSEY P.O.				
						3 81				
						CHURCH 3 76				
						3 63 SIGN: Massey				22'I 2 ML
						3 61 S.L. 25 MPH				

(MASSEY GALENA RD.)

(MILLINGTON MASSEY RD.)

4' JS

SHA 51.3 - 8 Revised
4.83

00-2 ST

MARYLAND STATE HIGHWAY ADMINISTRATION

ROAD INVENTORY SHEET

Party Chief: CG
Recorder: L.W
Assistant: —
Map No./Dir.: /
State Coordinates:

Road No.: MD 313
Road Name: (MASSEY GALENA RD.)
County: Kent
Date: 6-14-89
Sheet No.: 5 OF ~~X~~ 5

TRAFFIC CODES
TRAFFIC CONTROLS: STOP SIGN=S.S., TRAFFIC LIGHT=T.L., FLASHING RED BALL=F.R.

TRAFFIC CODES
PARKING RESTRICTIONS: A.M. PEAK, P.M. PEAK, A.M./P.M. PEAK, NO PARKING ANYTIME=N.P., COMM/IND. ACCESS=E

SYSTEM: FED. AID.	FUNCT. CLASS.	HWY. SYS.	HPMS SAMPLE	TRAFFIC: PRKG. REST.	COM/IND. ACCESS	LINE DIAGRAM	TRAFFIC: CONTROL	COM/IND. ACCESS	PRKG. REST.	PAVEMENT DATA
FAP 291	RURAL MINOR ARTERIAL	STATE PRIMARY (TRAVELWAY)				MD 313 A				
						LA. 14				
						SCOTTS CO. 5 83				
						5 62 2-48" CMP D-2' squash				24' I
										2-10' I SHD
										2 ML
						BLUE STAR MEM HWY US SBL 5 33 301 N8L	SS FR			
FAS 1283	RURAL MAJOR COLLECTOR	STATE SECONDARY				5 30 ENT. PICNIC Area		E		
										22' I
						5 26 ENT. PICNIC Area PT		E		8' I SHD RT
										10' I SHD LT.
										2 ML
						QUINN RD 5 25 CO. 103				
						30°				
						5 21 PC				
						RD QUINN 20 CO 5 02				
										22' I
										2 ML

20313000462

92-67
3-4-93
BB/JS

6 of 7

SYSTEM				TRAFFIC		LINE DIAGRAM	TRAFFIC			PAVEMENT DATA
FED. AID.	FUNCT. CLASS.	HWY. SYS.	HPMS SAMPLE	PRKG. REST.	COM/IND ACCESS		CONTROL	COM/IND ACCESS	PRKG. REST.	

FAP 291

RURAL MINOR ARTERIAL

STATE PRIMARY (TRAVELWAY)

K 20313 0000671

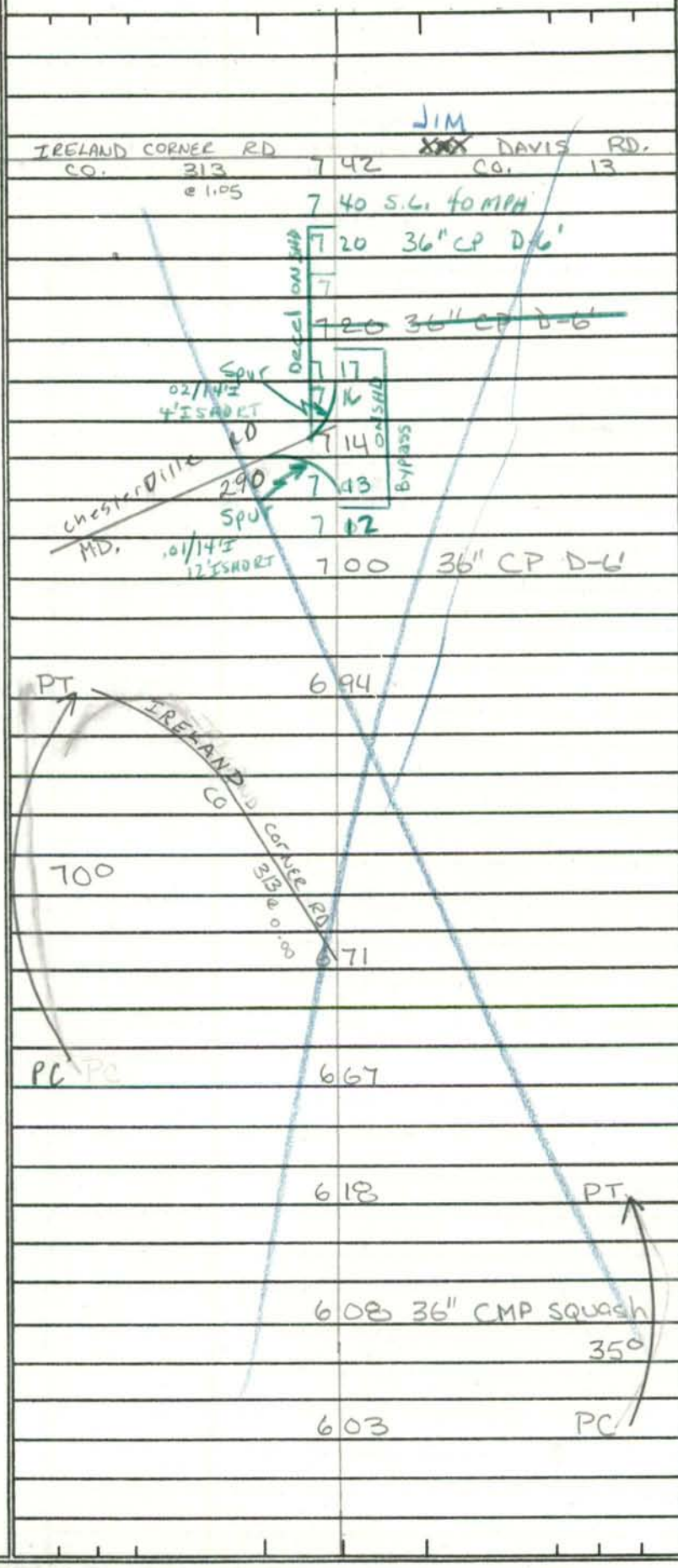

24'I
240' ~~G~~ SHD
2 ML

SHA 51.3 - 8 Revised
4.83

MARYLAND STATE HIGHWAY ADMINISTRATION

ROAD INVENTORY SHEET

Party Chief: Office Inventory
Recorder: WS 2-20-01
Assistant:
Map No./Dir.: D16/15 / N
State Coordinates: C15 1128 573

Road No.: MD 313 A
Road Name: (MASSEY GALENA) RD
County: KENT
Date: 2-20-01
Sheet No.: 1 OF 3

TRAFFIC CODES
TRAFFIC CONTROLS: STOP SIGN=SS, TRAFFIC LIGHT=T.L., FLASHING RED BALL=F.R.

TRAFFIC CODES
PARKING RESTRICTIONS: A.M. PEAK, P.M. PEAK, A.M./P.M. PEAK, NO PARKING ANYTIME=N.P., COMM/IND. ACCESS=E

SYSTEM				TRAFFIC		LINE DIAGRAM	TRAFFIC			PAVEMENT DATA
FED. AID.	FUNCT. CLASS.	HWY. SYS.	HPMS SAMPLE	PRKG. REST.	COM/IND. ACCESS		CONTROL	COM/IND. ACCESS	PRKG. REST.	
	RURAL MINOR ARTERIAL	STATE PRIMARY (Travelway)				0 85 PT 35° 0 75 36" CMP Squash 0 70 PC SCOTTS LA 14 0 50 CO 0 29 2-48" CMP 0.2' Squash BLUE STAR MEMORIAL HWY US 0X00 301	SS FR			24' I 2-10' I Shd 2ML

KENT MD 313A 2 of 3

SYSTEM: FED. AID. | FUNCT. CLASS. | HWY. SYS. | HPMS SAMPLE
TRAFFIC: PRKG. REST. | COM/IND ACCESS

LINE DIAGRAM

TRAFFIC: CONTROL | COM/IND ACCESS | PRKG. REST.
PAVEMENT DATA

RURAL MINOR ARTERIAL
STATE PRIMARY (TRAVELWAY)
20313 0000 0671

2 07 SL = 40 MPH

1 87 36" C.P D-6'

Decel & Shd

1 84

.02/14'I
4'I Shd Rt
SPUR

1 83

CHESTERVILLE RD
MD 290

1 81

Bypass on Shd

1 80

SPUR
.01/14'I
12'I Shd Rt

1 79

1 67 36" CP D-6'

PT 1 61

IRELAND'S CORNER RD
CO 313
(@ 0.00)

70°

1 38

PC 1 34

PAVEMENT DATA:
24'I
2-10' I Shd
2 ML

SHA 51.3 - 8 Revised
4.83

MARYLAND STATE HIGHWAY ADMINISTRATION

ROAD INVENTORY SHEET

S. MAIN ST

Party Chief: Office Inventory
Recorder: WS
Assistant:
Map No./Dir.: D 16 / N
State Coordinates:

Road No.: MD 313 A
Road Name: (MASSEY GALENA RD)
County: KENT
Date: 2-20-01
Sheet No.: 3 OF 3

TRAFFIC CODES
TRAFFIC CONTROLS: STOP SIGN=SS, TRAFFIC LIGHT=T.L., FLASHING RED BALL=F.R.

TRAFFIC CODES
PARKING RESTRICTIONS: A.M. PEAK, P.M. PEAK, A.M./P.M. PEAK, NO PARKING ANYTIME=N.P., COMM/IND. ACCESS=E

SYSTEM				TRAFFIC		LINE DIAGRAM				TRAFFIC			PAVEMENT DATA
FED. AID.	FUNCT CLASS.	HWY. SYS.	HPMS SAMPLE	PRKG. REST.	COM/IND. ACCESS					CONTROL	COM/IND. ACCESS	PRKG. REST.	
	RURAL MINOR ARTERIAL	STATE PRIMARY (TRAVELWAY)		4' JS	E	(W. CROSS ST) MAIN ST MD 213 (E. CROSS ST)				TL	E	4' JS	
						MD 213	2	53	MD 290				
							2	51	SPUR 0.07/21'I				
					E		2	42					
						SCHOOL	2	40					
							2	37	CHURCH & CEM.				40'I
									S MAIN ST				JC-C
													2ML
							2	34	GALENA TWN LIBRARY				
					E	SCHOOL	2	33					
							2	30	SL=25 MPH				
						CORP LIMITS OF GALENA							
							2	26					
									(MASSEY GALENA RD)				24'I
						IRELANDS CORNER RD			JIM DAVIS RD				2-10'I Shd
						CO 313 (@1.05)	2	09	CO 13				2ML

SYSTEM				TRAFFIC		LINE DIAGRAM	TRAFFIC			PAVEMENT DATA
FED. AID.	FUNCT. CLASS.	HWY. SYS.	HPMS SAMPLE	PRKG. REST.	COM/IND ACCESS		CONTROL	COM/IND ACCESS	PRKG. REST.	

SHA 51.3 - 8 Revised
4.83

MARYLAND STATE HIGHWAY ADMINISTRATION

ROAD INVENTORY SHEET

95 STATE REINVENTORY 6-8-95 TM/BB
TRANSFER LETTER 12-1-87
00-ST EX#1 1-29-01 GD/EF
SR.00 4-26-00 GD/EF

Party Chief: C G
Recorder: L W
Assistant: —
Map No./Dir.: D16 /
State Coordinates: 1132-539

Road No.: MD 330
Road Name: (MASSEY Delaware Line RD.)
County: KENT
Date: 6-14-89
Sheet No.: 1 OF 3

TRAFFIC CODES
TRAFFIC CONTROLS: STOP SIGN=S.S., TRAFFIC LIGHT=T.L., FLASHING RED BALL=F.R.

TRAFFIC CODES
PARKING RESTRICTIONS: A.M. PEAK, P.M. PEAK, A.M./P.M. PEAK, NO PARKING ANYTIME=N.P., COMM/IND. ACCESS=E

SYSTEM: FED. AID.	SYSTEM: FUNCT. CLASS.	SYSTEM: HWY. SYS.	SYSTEM: HPMS SAMPLE	TRAFFIC: PRKG. REST.	TRAFFIC: COM/IND. ACCESS	LINE DIAGRAM	TRAFFIC: CONTROL	TRAFFIC: COM/IND. ACCESS	TRAFFIC: PRKG. REST.	PAVEMENT DATA
						CEM 0 26				
						CHURCH 0 23 S.L. 50 MPH				
						Sign (RXR) XING 0 17				
						RXR Roadway 0 11				24' I
										2-5' I SHDS
						0 10 S.L. 40 MPH				2 ML
NON FA	RURAL MINOR COLLECTOR					MD. DEL 0 06 R.R. # MDDE526424M				~~21' V I~~
										~~2 ML~~
						0 05 RXR Roadway				
						0 05				
						0 02		E		
						0 01 SIGN (RXR) XING				21' ~~G~~ I
										2-6' ESHD
										2 ML
V	V					(MILLINGTON MASSEY RD.)	SS			
						MD 299 0 00 MD 313				
						MD 313				

SYSTEM				TRAFFIC		LINE DIAGRAM	TRAFFIC			PAVEMENT DATA
FED. AID.	FUNCT. CLASS.	HWY. SYS.	HPMS SAMPLE	PRKG. REST.	COM/IND ACCESS		CONTROL	COM/IND ACCESS	PRKG. REST.	
						1 90 36" CP D-2'				
					E	DNR. WILDLIFE REFUGE 1 69				
						1 43		E		
						1 17 PT				
						80°				
						0 97 PC				
						0 90 96" CMP D-3'				
						PT 0 87				
						45°				
						PC 0 56				
						0 37 PT				
						30°				~~21' F~~
						0 31 PC				~~2 ML~~
										24' I
										2-5' I SHDS
										2 ML

NON FA
RURAL MINOR COLLECTOR

SHA 51.3 - 8 Revised
4.83

MARYLAND STATE HIGHWAY ADMINISTRATION

ROAD INVENTORY SHEET

Party Chief: C G
Recorder: L W
Assistant: —
Map No./Dir.: /
State Coordinates:

Road No.: MD 330
Road Name: MASSEY DELAWARE LINE RD
County: Kent
Date: 6-14-89
Sheet No.: 3 OF 3

TRAFFIC CODES
TRAFFIC CONTROLS: STOP SIGN=SS, TRAFFIC LIGHT=T.L., FLASHING RED BALL=F.R.

TRAFFIC CODES
PARKING RESTRICTIONS: A.M. PEAK, P.M. PEAK, A.M./P.M. PEAK, NO PARKING ANYTIME=N.P., COMM/IND. ACCESS=E

SYSTEM: FED. AID.	SYSTEM: FUNCT CLASS.	SYSTEM: HWY. SYS.	SYSTEM: HPMS SAMPLE	TRAFFIC: PRKG. REST.	TRAFFIC: COM/IND. ACCESS	LINE DIAGRAM	TRAFFIC: CONTROL	TRAFFIC: COM/IND. ACCESS	TRAFFIC: PRKG. REST.	PAVEMENT DATA
NON FA	RURAL MINOR COLLECTOR									

Line diagram:

DELANEY MD LINE RD 40
DEL CO.
CLAYTON DELANEY RD 478 CO.
0.81
DELAWARE (SIGN/SURVEY POST) MD 3 72 STATE LINE / STATE LINE
WAECKER RD CO. 24 3 53
3 36 2-24" CP
(92-18co)
3 18 BIG STONE CO. ~~#10 School~~ RD 26
3 00 PT
50°
2 75 PC
2 59 72" CMP D-2'
BLACK BOTTOM RD CO 222 2 43

PAVEMENT DATA:
~~21' F~~
~~2 ML~~
24' I
2-5' I SHDS
2 ML

SYSTEM				TRAFFIC		LINE DIAGRAM	TRAFFIC			PAVEMENT DATA
FED. AID.	FUNCT. CLASS.	HWY. SYS.	HPMS SAMPLE	PRKG. REST.	COM/IND ACCESS		CONTROL	COM/IND ACCESS	PRKG. REST.	

SHA 51.3 - 8 Revised
4.83

MARYLAND STATE HIGHWAY ADMINISTRATION

ROAD INVENTORY SHEET

Party Chief _____
Recorder _____
Assistant _____
Map No./Dir. 1
State Coordinates _____

Road No. MD 442
Road Name _____
County Kent
Date _____
Sheet No. _____ OF _____

SYSTEM				TRAFFIC		LINE DIAGRAM	TRAFFIC			PAVEMENT DATA
FED. AID.	FUNCT CLASS.	HWY. SYS.	HPMS SAMPLE	PRKG. REST.	COM/IND. ACCESS		CONTROL	COM/IND. ACCESS	PRKG. REST.	

UNASSIGNED
Now G 314
87-59
TRANSCON LETTER
12-1-87

TRAFFIC CODES

TRAFFIC CONTROLS: STOP SIGN=SS, TRAFFIC LIGHT=T.L., FLASHING RED BALL=F.R.

TRAFFIC CODES

PARKING RESTRICTIONS: A.M. PEAK, P.M. PEAK, A.M./P.M. PEAK, NO PARKING ANYTIME=N.P., COMM/IND. ACCESS=E

SYSTEM				TRAFFIC		LINE DIAGRAM	TRAFFIC				PAVEMENT DATA
FED. AID.	FUNCT. CLASS.	HWY. SYS.	HPMS SAMPLE	PRKG. REST.	COM/IND ACCESS		CONTROL	COM/IND ACCESS	PRKG. REST.		

SHA 51.3 - 8 Revised
4.83

MARYLAND STATE HIGHWAY ADMINISTRATION

ROAD INVENTORY SHEET

Party Chief _____ Road No. MD 443
Recorder _____ Road Name _____
Assistant _____ County KENT
Map No./Dir. 1 Date _____
State Coordinates _____ Sheet No. _____ OF _____

SYSTEM				TRAFFIC		LINE DIAGRAM	TRAFFIC			PAVEMENT DATA
FED. AID.	FUNCT. CLASS.	HWY. SYS.	HPMS SAMPLE	PRKG. REST.	COM/IND. ACCESS		CONTROL	COM/IND. ACCESS	PRKG. REST.	
						UNASSIGNED				
						Now PART of				
						Co 52				
						TRANSFER Letter				
						12-1-87				
						8760				

TRAFFIC CODES
TRAFFIC CONTROLS: STOP SIGN=S.S., TRAFFIC LIGHT=T.L., FLASHING RED BALL=F.R.

TRAFFIC CODES
PARKING RESTRICTIONS: A.M. PEAK, P.M. PEAK, A.M./P.M. PEAK, NO PARKING ANYTIME=N.P., COMM/IND. ACCESS=E

SYSTEM				TRAFFIC		LINE DIAGRAM	TRAFFIC				PAVEMENT DATA
FED. AID.	FUNCT. CLASS.	HWY. SYS.	HPMS SAMPLE	PRK.G. REST.	COM/IND ACCESS		CONTROL	COM/IND ACCESS	PRK.G. REST.		

SHA 51.3 - 8 Revised
4.83

MARYLAND STATE HIGHWAY ADMINISTRATION

'95 STATE REINVENTORY
Transfer Letter 12/1/87
Transfer TM188 Letter 6-1-93

ROAD INVENTORY SHEET

Kentmore Park RD
Locust Grove RD

SR.00
4-26-00
GD/EF

Party Chief office copy 5/27/93 JB.
Recorder
Assistant
Map No./Dir. 6H 15 / N
State Coordinates 1106 - 528

Road No. MD 444
Road Name
County Kent
Date 6-13-89
Sheet No. 1 OF 5

TRAFFIC CODES
TRAFFIC CONTROLS: STOP SIGN=SS, TRAFFIC LIGHT=T.L., FLASHING RED BALL=F.R.

TRAFFIC CODES
PARKING RESTRICTIONS: A.M. PEAK, P.M. PEAK, A.M./P.M. PEAK, NO PARKING ANYTIME=N.P., COMM/IND. ACCESS=E

SYSTEM				TRAFFIC		LINE DIAGRAM	TRAFFIC			PAVEMENT DATA
FED. AID.	FUNCT CLASS.	HWY. SYS.	HPMS SAMPLE	PRKG. REST.	COM/IND. ACCESS		CONTROL	COM/IND. ACCESS	PRKG. REST.	
						↑30' 1 24 2-48" CP				
						Grove RD				
						0 88 25° ↑				~~18' F~~
										~~2-7'6 SHDS~~
										~~40' CW~~
						Locust 120° 0 39				20' I
										2-2' E SHDS
										2 ML
						MORGNEC RD				
NON	FA					90° CO 307 0 30	SS			
	Local									
	Rural									
						0 28 CBC 1-15' V W-240' D-5'				
										19' F 20' I
						0 12 sign - chesterville				~~2-3' E SHDS~~
										~~2 FT SHDS~~
										~~2 ML~~
										~~40 CW~~
						0 11 SL. 50 MPH				
						(Chesterville RD)				
						MD 000 290	SS			
						9				
						8				
						0				

SYSTEM				TRAFFIC		LINE DIAGRAM	TRAFFIC			PAVEMENT DATA
FED. AID.	FUNCT. CLASS.	HWY. SYS.	HPMS SAMPLE	PRKG. REST.	COM/IND ACCESS		CONTROL	COM/IND ACCESS	PRKG. REST.	
						2 87 DR				
						RXR 2 80				
						RXR sign Roadway 2 74				
						2 71 10° ↑				~~9' J~~
										~~2-5' HDRS~~
										~~2-4' E SHDS~~
						2 68	SL			~~30' CW~~
										~~[illegible]~~
										~~[illegible] 20' J)~~
						# MODE 526 435 A				20' I 2 ML
						2 67			X	
						Blacks station RD				
						CO 32 2 66				
LON FA	Rural LOCAL					2 58 RXR Roadway Markings				
										~~18' F~~
						2 ~~59~~ 49 RXR sign				~~2-7' E SHDS~~
										~~40' CW~~
						2 40 DR				
						2 05 20° ↑				
										20' I
										2-2' E SHDS
										2 ML

SHA 51.3 - 8 Revised
4.83

MARYLAND STATE HIGHWAY ADMINISTRATION

ROAD INVENTORY SHEET

Party Chief _____
Recorder _____
Assistant _____
Map No./Dir. 1
State Coordinates _____

Road No. MD 444
Road Name Kentmore Park RD
County Kent
Date _____
Sheet No. 3 OF 5

TRAFFIC CODES
TRAFFIC CONTROLS: STOP SIGN=S.S., TRAFFIC LIGHT=T.L., FLASHING RED BALL=F.R.

TRAFFIC CODES
PARKING RESTRICTIONS: A.M. PEAK, P.M. PEAK, A.M./P.M. PEAK, NO PARKING ANYTIME=N.P., COMM/IND. ACCESS=E

SYSTEM: FED. AID.	SYSTEM: FUNCT. CLASS.	SYSTEM: HWY. SYS.	SYSTEM: HPMS SAMPLE	TRAFFIC: PRKG. REST.	TRAFFIC: COM/IND. ACCESS	LINE DIAGRAM	TRAFFIC: CONTROL	TRAFFIC: COM/IND. ACCESS	TRAFFIC: PRKG. REST.	PAVEMENT DATA
NON FA	Rural Minor Collector									20'I 2-8'I shld 2 mL
						KENTMORE PARK RD SHALLCROSS WHARF RD CO 27 4 29 CO MD 449				20'I 2 mL
						4 22 MD 444-A				20'I 2'-F shld RT J-CB LT 2 mL
						MD 4 20 213	SS			
										~~9'J~~ ~~2-5' HDRS~~ ~~2-4'E shlds~~ ~~30' CW~~ ~~2 mL~~ ~~(code 20'J)~~
						3 23 24" cmp 10°↑				
	Rural Local					VANSANTS Corner RD 3 01 CO 31				20'I 2ML

SYSTEM				TRAFFIC		LINE DIAGRAM	TRAFFIC			PAVEMENT DATA
FED. AID.	FUNCT. CLASS.	HWY. SYS.	HPMS SAMPLE	PRKG. REST.	COM/IND ACCESS		CONTROL	COM/IND ACCESS	PRKG. REST.	
						Hillside DR				
						OP 50 716				
	Rural Local									
						(Valley RD)				
						OP 48 706				
						Turner Point RD				
	X					CO 132 696				
					E	692				
						682 30 MPH				
						GLENCOE RD				
NON FA						655 CO 134				
										18' I
						652 ~~S.L. 40 MPH~~				2 mL
						574 40 MPH				
						PUT RD				
						477			X	
										20' I
										2 mL
	Rural Minor collector									
						463 CO (OLD LOCUST GROVE RD) 311			X	
										20' I
										2-8' Ishld
										2 mL

SHA 51.3 - 8 Revised
4.83

MARYLAND STATE HIGHWAY ADMINISTRATION

ROAD INVENTORY SHEET

Party Chief _____
Recorder _____
Assistant _____
Map No./Dir. 1
State Coordinates _____

Road No. MD 444
Road Name Kentmore Park RD
County KENT
Date _____
Sheet No. 5 OF 5

TRAFFIC CODES
TRAFFIC CONTROLS: STOP SIGN=SS, TRAFFIC LIGHT=T.L., FLASHING RED BALL=F.R.

TRAFFIC CODES
PARKING RESTRICTIONS: A.M. PEAK, P.M. PEAK, A.M./P.M. PEAK, NO PARKING ANYTIME=N.P., COMM/IND. ACCESS=E

SYSTEM				TRAFFIC		LINE DIAGRAM	TRAFFIC			PAVEMENT DATA
FED. AID.	FUNCT CLASS.	HWY. SYS.	HPMS SAMPLE	PRKG. REST.	COM/IND. ACCESS		CONTROL	COM/IND. ACCESS	PRKG. REST.	
						KENTMORE PARK RD				
						BEECHESTER CO 130				
						729 sign END STATE maint.				
						RIVERSIDE RD OP 126 725				181 2mL
NON FA										
Rural	local									

SYSTEM				TRAFFIC		LINE DIAGRAM	TRAFFIC			PAVEMENT DATA
FED. AID.	FUNCT. CLASS.	HWY. SYS.	HPMS SAMPLE	PRKG. REST.	COM/IND ACCESS		CONTROL	COM/IND ACCESS	PRKG. REST.	

'95 STATE REINVENTORY
6-7-95 TM/BB

SHA 51.3 - 8 Revised
4.83

MARYLAND STATE HIGHWAY ADMINISTRATION

ROAD INVENTORY SHEET

SR.00
4-26-00
GD/EF

Party Chief CG
Recorder LW
Assistant
Map No./Dir. /
State Coordinates 1097 - 546

Road No. MD 444 - A
Road Name SPUR
County KENT
Date 6-13-89
Sheet No. 1 OF 1

TRAFFIC CODES
TRAFFIC CONTROLS: STOP SIGN=SS, TRAFFIC LIGHT=T.L., FLASHING RED BALL=F.R.

TRAFFIC CODES
PARKING RESTRICTIONS: A.M. PEAK, P.M. PEAK, A.M./P.M. PEAK, NO PARKING ANYTIME=N.P., COMM/IND. ACCESS=E

SYSTEM				TRAFFIC		LINE DIAGRAM	TRAFFIC			PAVEMENT DATA
FED. AID.	FUNCT CLASS.	HWY. SYS.	HPMS SAMPLE	PRK.G. REST.	COM/IND. ACCESS		CONTROL	COM/IND ACCESS	PRK.G. REST.	

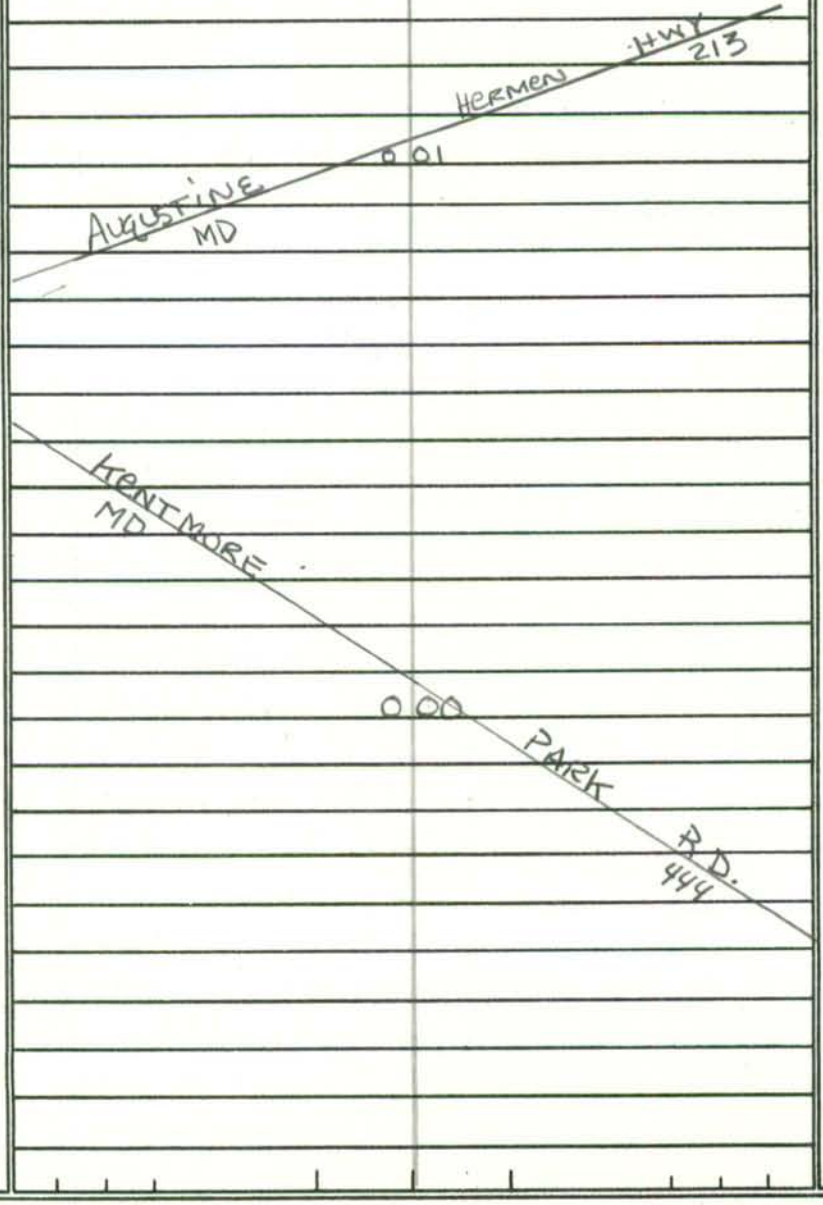

18'I
2'I SHD RT.
J-CB LT

SYSTEM				TRAFFIC		LINE DIAGRAM	TRAFFIC			PAVEMENT DATA
FED. AID.	FUNCT. CLASS.	HWY. SYS.	HPMS SAMPLE	PRKG. REST.	COM/IND ACCESS		CONTROL	COM/IND ACCESS	PRKG. REST.	

SHA 51.3 - 8 Revised
4.83

MARYLAND STATE HIGHWAY ADMINISTRATION

ROAD INVENTORY SHEET

'95 STATE
REINVENTORY
6-2-95
TM/BB

SR.00
4-25-00
GD/EF

Party Chief	C G	Road No.	MD 445
Recorder	L W	Road Name	(EASTERN NECK RD)
Assistant	—	County	KENT
Map No./Dir.	E14, N14 / N	Date	6-6-89
State Coordinates		Sheet No.	1 OF 10

TRAFFIC CODES
TRAFFIC CONTROLS: STOP SIGN=S.S., TRAFFIC LIGHT=T.L., FLASHING RED BALL=F.R.

TRAFFIC CODES
PARKING RESTRICTIONS: A.M. PEAK, P.M. PEAK, A.M./P.M. PEAK, NO PARKING ANYTIME=N.P., COMM/IND. ACCESS=E

SYSTEM: FED. AID.	SYSTEM: FUNCT. CLASS.	SYSTEM: HWY. SYS.	SYSTEM: HPMS SAMPLE	TRAFFIC: PRKG. REST.	TRAFFIC: COM/IND. ACCESS	LINE DIAGRAM	TRAFFIC: CONTROL	TRAFFIC: COM/IND. ACCESS	TRAFFIC: PRKG. REST.	PAVEMENT DATA
NON FA	RURAL MAJOR ~~MINOR~~ COLLECTOR	SIGNAL	204450000000		E	0 45 S.L 50 MPH				
						0 32 PT				
						30				
						0 24 PC				
						PT 0 16				
						35° 0 09				
						PC 0 05				19' I
										2 ML
						0 02 ~~30°~~				
✓	✓		✓			0 00 NO SIGN BEG STATE Maint				✓
						0.02 #14025				
						Eastern Neck Narrows				
						(EASTERN NECK RD) 115 CO				

SYSTEM: FED. AID.	SYSTEM: FUNCT. CLASS.	SYSTEM: HWY. SYS.	SYSTEM: HPMS SAMPLE	TRAFFIC: PRKG. REST.	TRAFFIC: COM/IND ACCESS	LINE DIAGRAM	TRAFFIC: CONTROL	TRAFFIC: COM/IND ACCESS	TRAFFIC: PRKG. REST.	PAVEMENT DATA
NON FA	RURAL MAJOR ~~[illegible]~~ COLLECTOR		204450000000		E	CAMP SITE 2 76		L		
						2 74 2-18" CMP				
						OP ~~PVT~~ ~~RD~~ 231 (-"70) 2 53 NAPLEY GREEN ~~INN~~ RD		E		
						2 50 2-24" CMP				
						ELLENDALE FARM DR OP 232 (-"70) 2 51				
						PT 0 95				
			⊼			45° 0 93				
						PRC 0 84 PRC				
						30°				
						0 78 PC				
										19'I
						PT 0 57				2 ML
						30°				
						PC 0 50				

SHA 51.3 - 8 Revised
4.83

MARYLAND STATE HIGHWAY ADMINISTRATION

ROAD INVENTORY SHEET

Party Chief C G
Recorder L W
Assistant
Map No./Dir. E14-D14 / N
State Coordinates

Road No. MD 445
Road Name
County KENT
Date 6-6-89
Sheet No. 3 OF 10

SYSTEM: FED. AID. | FUNCT. CLASS. | HWY. SYS. | HPMS SAMPLE
TRAFFIC: PRKG. REST. | COM/IND. ACCESS

LINE DIAGRAM

TRAFFIC: CONTROL | COM/IND. ACCESS | PRKG. REST.

PAVEMENT DATA

4 71 PT

45°

4 53 PC

4 52 3-18" CMP

4 50 36" CMP

20'I
2 ML

BERRYMAN RD
~~GRAYS~~ CO 387

4 49

GRAYS INN LANDING RD
CO. 113

X

PT

4 38

30°

19' I
2 ML

PC

4 32

HUNTINGFIELD RD
Op 230

3 81

NON FA
RURAL MAJOR COLLECTOR

TRAFFIC CODES

TRAFFIC CONTROLS: STOP SIGN=SS, TRAFFIC LIGHT=T.L., FLASHING RED BALL=F.R.

TRAFFIC CODES

PARKING RESTRICTIONS: A.M. PEAK, P.M. PEAK, A.M./P.M. PEAK, NO PARKING ANYTIME=N.P., COMM/IND. ACCESS=E

LINE DIAGRAM

SYSTEM: FED. AID. | FUNCT. CLASS. | HWY. SYS. | HPMS SAMPLE
TRAFFIC: PRKG. REST. | COM/IND ACCESS
TRAFFIC: CONTROL | COM/IND ACCESS | PRKG. REST.
PAVEMENT DATA

NON FA
RURAL MAJOR COLLECTOR

4'
JS

ANN ST
MU 10 5 57

5 53 ROCK HALL HL

5 51

5 49 PC

CORP LMTS 5 47 ROCK HALL

5 46 PTA

S MAIN ST

BOUNDREX AVE
004
MU
35°

5 44

5 40 PC

5 33 SL 25 MPH

Hidden Creek Dr
5 22 PVT.

Green LANE
CO 111 5 17

Hill Lane
4 96 PVT.

ALLENS LANE
CO 112 4 82

E

NP

24'I
JC-LT
2ML

24'I
2 ML

20'I
2 ML

SHA 51.3 - 8 Revised
4.83

MARYLAND STATE HIGHWAY ADMINISTRATION

ROAD INVENTORY SHEET

A/T
92-11,5 MON
3-8-93
BB/JS

Party Chief C G
Recorder L W
Assistant
Map No./Dir. E14·D14/ N
State Coordinates

Road No. MD 445
Road Name
County KENT
Date 6-6-89
Sheet No. 5 OF 10

TRAFFIC CODES
TRAFFIC CONTROLS: STOP SIGN=SS, TRAFFIC LIGHT=T.L., FLASHING RED BALL=F.R.

TRAFFIC CODES
PARKING RESTRICTIONS: A.M. PEAK, P.M. PEAK, A.M./P.M. PEAK, NO PARKING ANYTIME=N.P., COMM/IND. ACCESS=E

SYSTEM				TRAFFIC		LINE DIAGRAM	TRAFFIC			PAVEMENT DATA
FED. AID.	FUNCT. CLASS.	HWY. SYS.	HPMS SAMPLE	PRKG. REST.	COM/IND. ACCESS		CONTROL	COM/IND. ACCESS	PRKG. REST.	
	RURAL MAJOR COLLECTOR				4' DJ	E. MAIN ST 5 88 W. MAIN ST W. SHARP ST MU 5 87 SPUR 0-02 / 12°J-CC E. SHARP ST. 0188 CHURCH 5 86 S. MAIN ST 5 82 CHESAPEAKE AVE MU 70 5 77 5 70 (CIVIC CENTER DR) MU 0085 5 68 CATHOLIC AVE MU 50 5 67 5 66 CHURCH 5 65 5 58	FY NY	4' DJ E E E E E N/P	31'I J-CB-CB 2 ML 24'I 2 ML JC-LT

SYSTEM				TRAFFIC		LINE DIAGRAM	TRAFFIC			PAVEMENT DATA
FED. AID.	FUNCT. CLASS.	HWY. SYS.	HPMS SAMPLE	PRKG. REST.	COM/IND ACCESS		CONTROL	COM/IND ACCESS	PRKG. REST.	
NON FA	RURAL MINOR COLLECTOR									
						RD				
						SPRING COVE RD CO 89 6 72				
						Tolchester				
						" ~~SIGN~~ " ~~OP~~ ~~935~~ ANDERSON AVE 6 55 OP 35				
						* CORP LMTS 6 50 ROCK HALL				
						6 48 (A) PT				
						300				
						main ST 6 45 (A) PC				
						6 40' Sewage Treatment PLANT				
						HAVEN RD MU 6 23 RD 120				20' I 2 ML
						6 15 Frederick ~~RD~~ AV. MU 110				* 20' ~~28'~~ I 2 ML
						SP SPUR 0.01 / 20' I J-C-C 6 02				*
						ROCKHALL AVE MD 6 01 20	FR SS			31' I J-C-C 2 ML
	RURAL MINOR COLLECTOR *				4' JS			4' JS		

SHA 51.3 - 8 Revised
4.83

MARYLAND STATE HIGHWAY ADMINISTRATION

ROAD INVENTORY SHEET

Party Chief C G
Recorder LW
Assistant
Map No./Dir. E14 D14 / N
State Coordinates

Road No. MD 445
Road Name (OLCHESTER RD)
County KENT
Date 6-6-89
Sheet No. 7 OF 10

SYSTEM				TRAFFIC		LINE DIAGRAM	TRAFFIC			PAVEMENT DATA
FED. AID.	FUNCT. CLASS.	HWY. SYS.	HPMS SAMPLE	PRKG. REST.	COM/IND. ACCESS		CONTROL	COM/IND. ACCESS	PRKG. REST.	
	NON FA RURAL MINOR COLLECTOR					PT 8 0 ~~0~~ 3				
						35°				
						~~PC~~ 7 96 LOVERS CO (92-31) LANE ~~RD.~~ 102				
						PC 7 92				
						PT 7 73				
						7 65 48" CMP				
						50°				
						HUMPHREYS CO ~~ROAD~~ 101 RD PT 7 60				
						PC 7 52				20' I
										2-8' ~~7~~ SHD
										2 ML
						6 85		X		
						CARTER CO 157 AVE 6 79 S.L. 50 MPH				20' I
										2 ML

TRAFFIC CODES
TRAFFIC CONTROLS: STOP SIGN=S.S., TRAFFIC LIGHT=T.L., FLASHING RED BALL=F.R.

TRAFFIC CODES
PARKING RESTRICTIONS: A.M. PEAK, P.M. PEAK, A.M./P.M. PEAK, NO PARKING ANYTIME=N.P., COMM/IND. ACCESS=E

SYSTEM				TRAFFIC		LINE DIAGRAM	TRAFFIC			PAVEMENT DATA
FED. AID.	FUNCT. CLASS.	HWY. SYS.	HPMS SAMPLE	PRKG. REST.	COM/IND ACCESS		CONTROL	COM/IND ACCESS	PRKG. REST.	
NON FA	RURAL MINOR COLLECTOR									~~20' I~~ ~~2-8' I SHD~~ ~~2 ML~~
						SWAN 9 36 CREEK 14019				
						SWAN CO 240 CREEK RD 9 33 REESES CORNER RD CO 98				
						SWAN 9 04 CREEK 14020				
						8 70 PT				
						8 67 2-36" CMP 60°				
						8 ~~40~~ 37 PC				20' I 2-8" I SHD 2 ML

SHA 51.3 - 8 Revised
4.83

MARYLAND STATE HIGHWAY ADMINISTRATION

ROAD INVENTORY SHEET

99-ST-EX2
CG AD
2/29/00

Party Chief: CG
Recorder: LW
Assistant:
Map No./Dir.: E14 D14 / N
State Coordinates:

Road No.: MD 445
Road Name:
County: KENT
Date: 6-6-89
Sheet No.: 9 OF 10

SYSTEM				TRAFFIC		LINE DIAGRAM	TRAFFIC			PAVEMENT DATA
FED. AID.	FUNCT CLASS.	HWY. SYS.	HPMS SAMPLE	PRK.G. REST.	COM/IND. ACCESS		CONTROL	COM/IND. ACCESS	PRK.G. REST.	
						10 88		E		
						10 85		E		
						10 37 PT				
						35°				
						10 25 PC				
						HINCHINGHAM LANE				
						OP (225) 10 06				
						9 78 36" CMP				
						PT 9 67				
						30°				
						PC 9 58				20'I
										2-8" SHD
										2 ML

RURAL MINOR COLLECTOR FA

TRAFFIC CODES
TRAFFIC CONTROLS: STOP SIGN=SS, TRAFFIC LIGHT=T.L., FLASHING RED BALL=F.R.

TRAFFIC CODES
PARKING RESTRICTIONS: A.M. PEAK, P.M. PEAK, A.M./P.M. PEAK, NO PARKING ANYTIME=N.P., COMM/IND. ACCESS=E

D14 ↑ ↓ E14

SYSTEM: FED. AID.	SYSTEM: FUNCT. CLASS.	SYSTEM: HWY. SYS.	SYSTEM: HPMS SAMPLE	TRAFFIC: PRKG. REST.	TRAFFIC: COM/IND ACCESS	LINE DIAGRAM	TRAFFIC: CONTROL	TRAFFIC: COM/IND ACCESS	TRAFFIC: PRKG. REST.	PAVEMENT DATA
						BAYSHORE RD 11 6 CO				
						TOLCHESTER Beach ~~Bottom~~ ~~MD SANDY~~ 359 CO 11 96 Rd. MD ~~RD~~ 21	SS			
						11 24 36" CMP				
						11 20 APTS		E		
						11 14 APTS		E		
NON FA	RURAL MINOR COLLECTOR				E	USA ~~NIKE~~ MISSIE BASE 11 12				
						PT 11 07				20'I 2-8'I ~~6~~ SHD 2 ML
						30° PC 11 02				

SHA 51.3 - 8 Revised
4.83

MARYLAND STATE HIGHWAY ADMINISTRATION

90-5
1-10-91
BB/TM

TRANSFER LETTER
12-1-87
'95 STATE
REINVENTORY
6-2-95
TM/BB

SR.00
4-25-00
GD/EF

ROAD INVENTORY SHEET

Party Chief: C G
Recorder: L W
Assistant: —
Map No./Dir.: E14 D14 / NE
State Coordinates: 1038 - 478

Road No.: MD 446
Road Name: Broad Neck RD
County: Kent
Date: 6-6-89
Sheet No.: 1 OF 3

TRAFFIC CODES
TRAFFIC CONTROLS: STOP SIGN=S.S., TRAFFIC LIGHT=T.L., FLASHING RED BALL=F.R.

TRAFFIC CODES
PARKING RESTRICTIONS: A.M. PEAK, P.M. PEAK, A.M./P.M. PEAK, NO PARKING ANYTIME=N.P., COMM/IND. ACCESS=E

SYSTEM: FED. AID.	SYSTEM: FUNCT. CLASS.	SYSTEM: HWY. SYS.	SYSTEM: HPMS SAMPLE	TRAFFIC: PRKG. REST.	TRAFFIC: COM/IND. ACCESS	LINE DIAGRAM	TRAFFIC: CONTROL	TRAFFIC: COM/IND. ACCESS	TRAFFIC: PRKG. REST.	PAVEMENT DATA
NON FA	RURAL MINOR COLLECTOR					Beg. CEM 1 21				
						0 93 36" CMP D 2'				
						0 17 ~~(LOVELY CO LA) 97~~				
						(92-91 CO) CEDAR POINT RD ~~(LOVELY LA) OP 62~~ 0 16				
						Sign 0 01 S.L. 30 MPH ~~BEG~~ ~~Sign "STATE MAINT"~~				20' ~~18'~~ I ~~2-2' FSHD~~ 2 ML
✓	✓					LANGFORD BAY ~~ESTATES~~ RD CO 146 0 00 SIGN: End State Maint (92-90 CO)				✓
						BROAD NECK RD CO 9 6				

LINE DIAGRAM

SYSTEM: FED. AID. | FUNCT. CLASS. | HWY. SYS. | HPMS SAMPLE

TRAFFIC: PRKG. REST. | COM/IND ACCESS

TRAFFIC: CONTROL | COM/IND ACCESS | PRKG. REST.

PAVEMENT DATA

NON FA
RURAL MINOR COLLECTOR

PT
30°
PRC
2 99
2 92
PRC
30°
2 86
PC
2 67
PT
30°
2 59
PC
2 42 S.L. 50 MPH
PT
60°
PC
1 78
1 71
FOX POINT FARM LANE
1 47 OP
(199 #47)
END CEM
1 25
CHURCH "ABAN"
1 23

20'
~~18'~~ I
~~2-2' FSHD~~
2 ML

SHA 51.3 - 8 Revised
4.83

MARYLAND STATE HIGHWAY ADMINISTRATION

ROAD INVENTORY SHEET

Party Chief: C G
Recorder: L W
Assistant: —
Map No./Dir.: E14 D14 / NE
State Coordinates: 1038 - 478

Road No.: MD 446
Road Name: "BROADNECK RD
County: KENT
Date: 6-6-89
Sheet No.: 3 OF 3

TRAFFIC CODES
TRAFFIC CONTROLS: STOP SIGN=SS, TRAFFIC LIGHT=T.L., FLASHING RED BALL=F.R.

TRAFFIC CODES
PARKING RESTRICTIONS: A.M. PEAK, P.M. PEAK, A.M./P.M. PEAK, NO PARKING ANYTIME=N.P., COMM/IND. ACCESS=E

SYSTEM				TRAFFIC		LINE DIAGRAM	TRAFFIC			PAVEMENT DATA
FED. AID.	FUNCT. CLASS.	HWY. SYS.	HPMS SAMPLE	PRKG. REST.	COM/IND. ACCESS		CONTROL	COM/IND. ACCESS	PRKG. REST.	

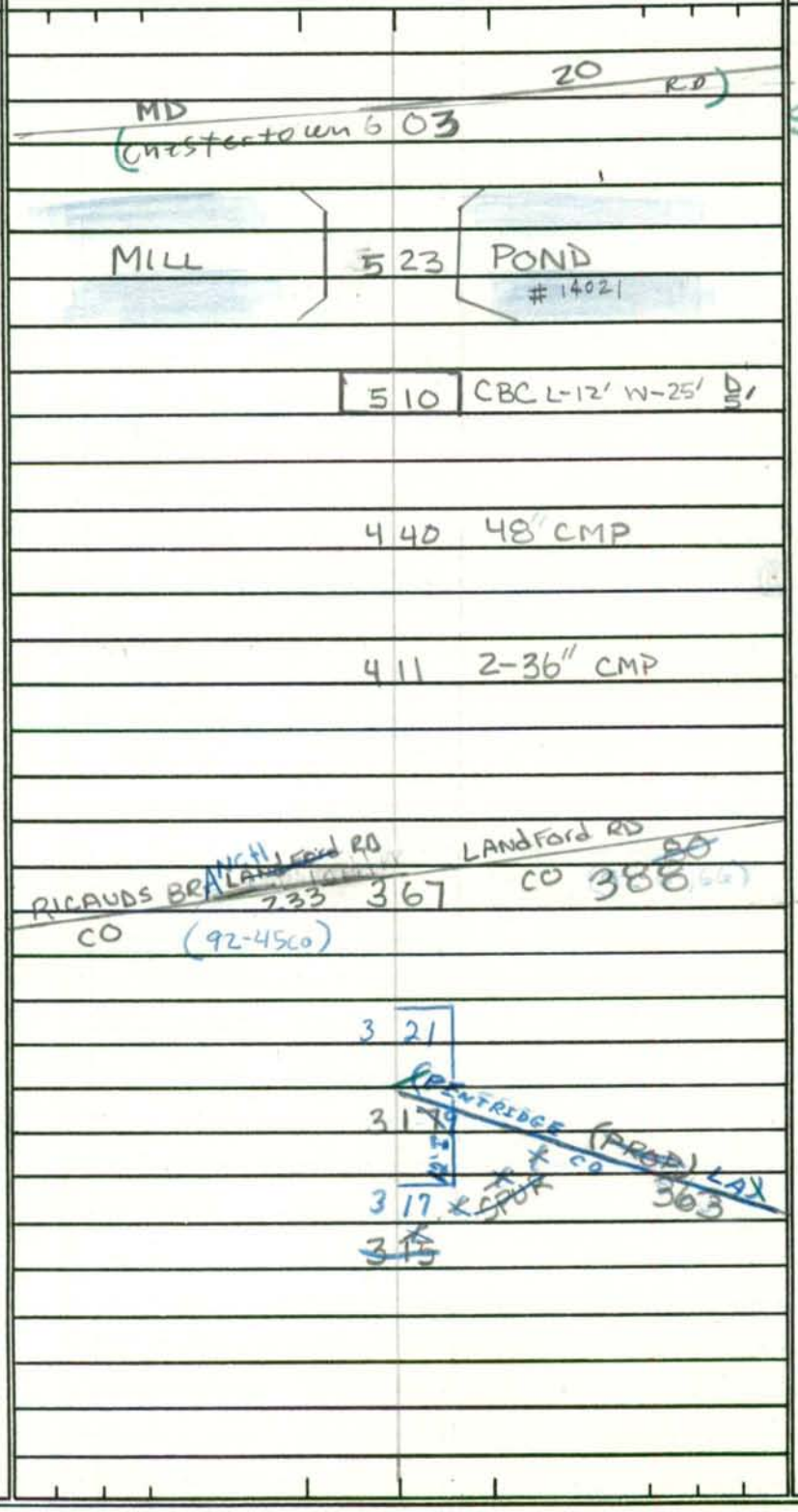

NON FA
RURAL MINOR COLLECTOR

~~20' I~~
~~2-2' GSHDS~~
~~2 ML~~
~~20' I~~
~~2-3" FSHD~~
~~2 ML~~
20'
~~18' I~~
~~2-2' FSHD~~
2 ML

SYSTEM				TRAFFIC		LINE DIAGRAM	TRAFFIC			PAVEMENT DATA
FED. AID.	FUNCT. CLASS.	HWY. SYS.	HPMS SAMPLE	PRKG. REST.	COM/IND ACCESS		CONTROL	COM/IND ACCESS	PRKG. REST.	

SHA 51.3 - 8 Revised
4.83

MARYLAND STATE HIGHWAY ADMINISTRATION

ROAD INVENTORY SHEET

Party Chief _____
Recorder _____
Assistant _____
Map No./Dir. 1
State Coordinates _____

Road No. MD 447
Road Name _____
County KENT
Date _____
Sheet No. _____ OF _____

SYSTEM				TRAFFIC		LINE DIAGRAM	TRAFFIC			PAVEMENT DATA
FED. AID.	FUNCT CLASS.	HWY. SYS.	HPMS SAMPLE	PRKG. REST.	COM/IND. ACCESS		CONTROL	COM/IND. ACCESS	PRKG. REST.	
						UNASSIGNED NOW 6311 87-55 TRANSFER LETTER 12-1-87				

TRAFFIC CODES

TRAFFIC CONTROLS: STOP SIGN=SS, TRAFFIC LIGHT=T.L., FLASHING RED BALL=F.R.

TRAFFIC CODES

PARKING RESTRICTIONS: A.M. PEAK, P.M. PEAK, A.M./P.M. PEAK, NO PARKING ANYTIME=N.P., COMM/IND. ACCESS=E

SYSTEM				TRAFFIC		LINE DIAGRAM	TRAFFIC				PAVEMENT DATA
FED. AID.	FUNCT. CLASS.	HWY. SYS.	HPMS SAMPLE	PRKG. REST.	COM/IND ACCESS		CONTROL	COM/IND ACCESS	PRKG. REST.		

SHA 51.3 - 8 Revised
4.83

MARYLAND STATE HIGHWAY ADMINISTRATION

ROAD INVENTORY SHEET

Party Chief _____
Recorder _____
Assistant _____
Map No./Dir. 1
State Coordinates _____

Road No. MD 448
Road Name _____
County KENT
Date _____
Sheet No. _____ OF _____

SYSTEM				TRAFFIC		LINE DIAGRAM	TRAFFIC			PAVEMENT DATA
FED. AID.	FUNCT CLASS.	HWY. SYS.	HPMS SAMPLE	PRKG. REST.	COM/IND. ACCESS		CONTROL	COM/IND. ACCESS	PRKG. REST.	
						~~UNASSIGNED~~				
						Now Co 42 &				
						Co 315				
						TRANSFER LETTER 12-1-87				
						87-61 & 62				

TRAFFIC CODES

TRAFFIC CONTROLS: STOP SIGN=SS, TRAFFIC LIGHT=T.L., FLASHING RED BALL=F.R.

TRAFFIC CODES

PARKING RESTRICTIONS: A.M. PEAK, P.M. PEAK, A.M./P.M. PEAK, NO PARKING ANYTIME=N.P., COMM/IND. ACCESS=E

SYSTEM				TRAFFIC		LINE DIAGRAM	TRAFFIC				PAVEMENT DATA
FED. AID.	FUNCT. CLASS.	HWY. SYS.	HPMS SAMPLE	PRKG. REST.	COM/IND ACCESS		CONTROL	COM/IND ACCESS	PRKG. REST.		

* To eventually be abandoned by District.

SHA 51.3 - 8 Revised 4.83

MARYLAND STATE HIGHWAY ADMINISTRATION

Transfer Letter (Dead only) 12-30-97

ROAD INVENTORY SHEET

SR.00 4-27-00 GD/EF

Party Chief: Office Inv. AL
Recorder:
Assistant:
Map No./Dir.: C-15 / NE
State Coordinates: 1097-546

Road No.: MD 449
Road Name: Shallcross Wharf Rd
County: Kent
Date: 4-20-98
Sheet No.: 1 OF 1

TRAFFIC CODES

TRAFFIC CONTROLS: STOP SIGN-SS, TRAFFIC LIGHT=T.L., FLASHING RED BALL=F.R.

TRAFFIC CODES

PARKING RESTRICTIONS: A.M. PEAK, P.M. PEAK, A.M./P.M. PEAK, NO PARKING ANYTIME=N.P., COMM/IND. ACCESS=E

SYSTEM				TRAFFIC		LINE DIAGRAM	TRAFFIC			PAVEMENT DATA
	FUNCT CLASS	HWY. SYS.	HPMS SAMPLE	PREG. REST.	COM/IND ACCESS		CONTROL	COM/IND ACCESS	PREG. REST.	
						Shallcross Wharf Rd				
						Shallcross Co 27				
						Kentmore / Park Rd				
						MD 0 07 444	SS			
NON FA	Rural Local									22'I
										2 yml
										2-3' E SHD
						MD 0 00 213	SS			

COUNTY _____ ROAD NO. _____ PAGE ___ OF ___

SYSTEM				TRAFFIC		LINE DIAGRAM	TRAFFIC			PAVEMENT DATA
	FUNCT. CLASS	HWY SYS	NPMS SAMPLE	PRKG. REST.	COM/IND ACCESS		CONTROL	COM/IND ACCESS	PRKG. REST.	

SHA 51.3 - 8 Revised
4.83

MARYLAND STATE HIGHWAY ADMINISTRATION

ROAD INVENTORY SHEET

(94-2 ST) BB-AH 11-9-94

95 ST RI 6-5-95 TM/BB

SR.00 4-25-00 GD/EF

Party Chief	CG	Road No.	MD 514
Recorder	LW	Road Name	(Flatland Rd)
Assistant	Rewritten 2-2-94 A.R.	County	Kent
Map No./Dir.	D14 / NW	Date	6-6-89
State Coordinates		Sheet No.	1 OF 4

TRAFFIC CODES: TRAFFIC CONTROLS: STOP SIGN=SS, TRAFFIC LIGHT=T.L., FLASHING RED BALL=F.R.

TRAFFIC CODES: PARKING RESTRICTIONS: A.M. PEAK, P.M. PEAK, A.M./P.M. PEAK, NO PARKING ANYTIME=N.P., COMM/IND. ACCESS=E

SYSTEM: FED. AID.	SYSTEM: FUNCT CLASS.	SYSTEM: HWY. SYS.	SYSTEM: HPMS SAMPLE	TRAFFIC: PRKG. REST.	TRAFFIC: COM/IND. ACCESS	LINE DIAGRAM	TRAFFIC: CONTROL	TRAFFIC: COM/IND. ACCESS	TRAFFIC: PRKG. REST.	PAVEMENT DATA
										24'I
										6'I Shd RT
										2'I Shd LT
										2mL
						0 14				
									PKG	
						0 12				
						0 11 DPL Elect Substation				
FAS 1289	Rural Major Collector									24'I
						0 08 PT		E		4'I Shd LT
										10'I Shd RT
						0 07		E		2mL
						0 06 35°		E		
						0 05 S.L 30MPH				
						0 03 PC		E		
						Corp Limits Chestertown				24'I
						0 01				7'~~H~~ I Shd RT
										7'~~H~~ I Shd LT
						Chestertown				2mL
						MD 0 00 RD				
						20	SS			

LINE DIAGRAM

SYSTEM: FED. AID.	SYSTEM: FUNCT. CLASS.	SYSTEM: HWY. SYS.	SYSTEM: HPMS SAMPLE	TRAFFIC: PRKG. REST.	TRAFFIC: COM/IND ACCESS	LINE DIAGRAM	TRAFFIC: CONTROL	TRAFFIC: COM/IND ACCESS	TRAFFIC: PRKG. REST.	PAVEMENT DATA
FAS 1289	Rural Major Collector		205140000056							
						0 75 H				
						Bu-Pass 12'I H; JC-RT Devon DR				
						0 72 mu 0112				
						0 66				
						~~0 66~~				24'I
										2.5'I Shd
						0 62 Radio Station (WCTR)				2mL
						0 56 S.L. 50 MPH				
						Corp Limits 0 51 Chestertown				
						Lincoln DR.				
						0 47 mu 0168				
						Ent. Vickers DR.				24'I
						to Kent CO Jail CO 326 0 44				2-10'I Shd
						Edge of Town DR.				J-CB LT
						0 40 Trailer Court		E		2mL
					2E	0 38				24'I
										2-6'I Shd
						PT 0 35				2mL
						0 34				
										24'I
					E	To Apts 0 30				2-10'I Shds
						30°				2mL
						0 27		E		JC-LT
						(BROOKMEADOW DR) OP 233 0 25				24'I
						0 24				2-6'I Shd JC-LT
						PC 0 20				2mL
										24'I
										6'I Shd RT
										2'I Shd LT
										2mL

SHA 51.3 - 8 Revised
4.83

MARYLAND STATE HIGHWAY ADMINISTRATION

ROAD INVENTORY SHEET

Party Chief: CG
Recorder: LW
Assistant: —
Map No./Dir.: D14 / NW
State Coordinates:

Road No.: MD 514
Road Name: (FLATLAND RD)
County: KENT
Date: 6-7-89
Sheet No.: 3 OF 4

TRAFFIC CODES
TRAFFIC CONTROLS: STOP SIGN=S.S., TRAFFIC LIGHT=T.L., FLASHING RED BALL=F.R.

TRAFFIC CODES
PARKING RESTRICTIONS: A.M. PEAK, P.M. PEAK, A.M./P.M. PEAK, NO PARKING ANYTIME=N.P., COMM/IND. ACCESS=E

SYSTEM: FED. AID.	SYSTEM: FUNCT. CLASS.	SYSTEM: HWY. SYS.	SYSTEM: HPMS SAMPLE	TRAFFIC: PRKG. REST.	TRAFFIC: COM/IND. ACCESS	LINE DIAGRAM	TRAFFIC: CONTROL	TRAFFIC: COM/IND. ACCESS	TRAFFIC: PRKG. REST.	PAVEMENT DATA
~~NON FA~~ PAS 1289	RURAL MAJOR COLLECTOR		20514000056							
						2 05 ~~MARY MORRIS RD CO. 69~~				
						1 92 36" CMP				
						1 58 PT				
						40°				
						STOCKTON STARTT RD CO 75 1 37 PC				
						CROMWELL CLARK RD 1 29 CO. 71				
						PT 1 23				
						1 20				
						35°				
						ABAN. SECT. MD 514				24' I
										~~20' I~~
						PC 1 06				~~2-6' G SHD~~
										2 ML
										2-5' I SHD

SYSTEM				TRAFFIC		LINE DIAGRAM	TRAFFIC			PAVEMENT DATA
FED. AID.	FUNCT. CLASS.	HWY. SYS.	HPMS SAMPLE	PRKG. REST.	COM/IND ACCESS		CONTROL	COM/IND ACCESS	PRKG. REST.	
						HANDY Point RD CO 65				
						MD (Fairlee 4 89 298 RD)	SS			
						PT 4 67 4 ~~PT~~				
						30° ~~30°~~				~~22' F~~ ~~2 ML~~
						PC 4 57 ~~PC~~				
						PORTER GROVE MELITDTA RD				
						~~PORTER GROVE~~ HANESVILLE RD CO 64				
										24' ~~F~~ I
										2 ML
										2-4' ~~E~~ I SHD
						(FLATLAND RD) 3 76 80°				
						PORTERS GROVE ~~WORTON~~ RD				~~20' I~~
						3 59 CO 66				~~2-6' G SHD~~ ~~2 ML~~
										24' I
					E	2 15				2-5' I SHD
										2 ML
~~NON FA~~ FAS 1289	RURAL MAJOR COLLECTOR		20514000056							

SHA 51.3 - 8 Revised
4.83

MARYLAND STATE HIGHWAY ADMINISTRATION

ROAD INVENTORY SHEET

00-ST EX #2
1-29-01
GD/EF

'95 STATE
REINVENTORY
6-6-95
TM/BB

SR.00
4-27-00
GD/EF

Party Chief: CG
Recorder: LW
Assistant: —
Map No./Dir.: D15 / N
State Coordinates:

Road No.: MD 561
Road Name: (HASSENGERS COR. RD.)
County: Kent
Date: 6-19-89
Sheet No.: 1 OF 3

TRAFFIC CODES
TRAFFIC CONTROLS: STOP SIGN=SS, TRAFFIC LIGHT=T.L., FLASHING RED BALL=F.R.

TRAFFIC CODES
PARKING RESTRICTIONS: A.M. PEAK, P.M. PEAK, A.M./P.M. PEAK, NO PARKING ANYTIME=N.P., COMM/IND. ACCESS=E

SYSTEM: FED. AID.	SYSTEM: FUNCT CLASS.	SYSTEM: HWY. SYS.	SYSTEM: HPMS SAMPLE	TRAFFIC: PRKG. REST.	TRAFFIC: COM/IND. ACCESS	LINE DIAGRAM	TRAFFIC: CONTROL	TRAFFIC: COM/IND. ACCESS	TRAFFIC: PRKG. REST.	PAVEMENT DATA
NON FA	RURAL LOCAL					1 59 PT 40°				
						1 36 BIGWOODS RD CO 49 PC				
						WORTON LYNCH RD CO 67 1 04				
						0 61 2-48" CP D-3'				
										22' I
										2-7' I G SHD
										2 ML
						~~0 05~~				
						0 18 S.L. 50 MPH				
										~~24' I~~
										~~2-7' G SHD~~
										~~2 ML~~
V	V					HERMAN HWY 213 (AUGUSTINE MD) 0 00	SS			

SYSTEM				TRAFFIC		LINE DIAGRAM	TRAFFIC			PAVEMENT DATA
FED. AID.	FUNCT. CLASS.	HWY. SYS.	HPMS SAMPLE	PRKG. REST.	COM/IND ACCESS		CONTROL	COM/IND ACCESS	PRKG. REST.	
						MD / DEL. RAILROAD 2 23 MDDE526441D				22'I ~~23'I SHDS~~ 2ML
					E	2 20		E		
						LYNCH P.O. 2 19				
					E	2 18		E		
						2 16 ~~RXR Roadway~~		E		
						2 14 RxR Roadway Markings		E		~~22'I~~ ~~2 3'I SHD~~ ~~2ML~~
						2 13		E	X	22'I 7'I SHD RT 3'I SHD LT 2ML
						2 12 Sign (RXR) 2 06 SL 30 MPH 2 01 SIGN: LYNCH 1 90 36" CP D-2'			X	
						PT 1 83 40° PC 1 68				22'I 2-7'~~I~~ SHD 2ML

NON FA RURAL LOCAL

SHA 51.3 - 8 Revised
4.83

MARYLAND STATE HIGHWAY ADMINISTRATION

ROAD INVENTORY SHEET

Party Chief: C G
Recorder: L W
Assistant:
Map No./Dir.: D 15 / N
State Coordinates:

Road No.: MD 561
Road Name: (HASSENGERS COR. RD.)
County: Kent
Date: 6-19-89
Sheet No.: 3 OF 3

TRAFFIC CODES
TRAFFIC CONTROLS: STOP SIGN=SS, TRAFFIC LIGHT=T.L., FLASHING RED BALL=F.R.

TRAFFIC CODES
PARKING RESTRICTIONS: A.M. PEAK, P.M. PEAK, A.M./P.M. PEAK, NO PARKING ANYTIME=N.P., COMM/IND. ACCESS=E

SYSTEM				TRAFFIC		LINE DIAGRAM	TRAFFIC			PAVEMENT DATA
FED. AID.	FUNCT. CLASS.	HWY. SYS.	HPMS SAMPLE	PRK.G. REST.	COM/IND. ACCESS		CONTROL	COM/IND. ACCESS	PRK.G. REST.	
						(RD.) 248 856				
						Lambs Meadow				
						MD 248 MD	SS			
						← 0.03 MI →				
						Chickadee LANE				
						238 PVT				
						~~237 CHURCH~~				
						RXR Roadway Markings 228				
						(RXR) Sign 227				
						~~RXR Roadway 226~~				22'I
										2'~~I~~SHD 2ML
				E		DPL SUB STATION 225				X
										22'I
										2-3'I SHD
										2 ML

RURAL LOCAL NON FA

SYSTEM				TRAFFIC		LINE DIAGRAM	TRAFFIC			PAVEMENT DATA
FED. AID.	FUNCT. CLASS.	HWY. SYS.	HPMS SAMPLE	PRKG. REST.	COM/IND ACCESS		CONTROL	COM/IND ACCESS	PRKG. REST.	

C95 STATE REINVENTORY
6-6-95 TM/BB

SHA 51.3 - 8 Revised
4.83

MARYLAND STATE HIGHWAY ADMINISTRATION

ROAD INVENTORY SHEET

SR.00
4-27-00
GD/EF

00-ST EX#3
1-29-01
GD/EF

Party Chief	C G	Road No.	MD 566
Recorder	L W	Road Name	(STILLPOND HARMONY RD.)
Assistant	—	County	Kent
Map No./Dir.	/ E	Date	6-19-89
State Coordinates	1070 - 545	Sheet No.	1 OF 1

TRAFFIC CODES
TRAFFIC CONTROLS: STOP SIGN=SS, TRAFFIC LIGHT=T.L., FLASHING RED BALL=F.R.

TRAFFIC CODES
PARKING RESTRICTIONS: A.M. PEAK, P.M. PEAK, A.M./P.M. PEAK, NO PARKING ANYTIME=N.P., COMM/IND. ACCESS=E

SYSTEM: FED. AID.	SYSTEM: FUNCT. CLASS.	SYSTEM: HWY. SYS.	SYSTEM: HPMS SAMPLE	TRAFFIC: PRKG. REST.	TRAFFIC: COM/IND. ACCESS	LINE DIAGRAM	TRAFFIC: CONTROL	TRAFFIC: COM/IND. ACCESS	TRAFFIC: PRKG. REST.	PAVEMENT DATA
						Sewer 298 MD				
						BLOOMFIED RD CO 43 1 19 Meadow MD RD.) 298	SS			
						0 36				
						RD 309				21' I
										2-7' I SHD
						0.02 / 21'E 2UML				2 ML
						MEDDERS CO SPUR 0 30				
										21' I
										2-6' I SHDS
						0 21 36" CMP				2ML
						0 19 S.L. 50 MPH				
						0 15				
						0 04				
						0 02 S.L. 25 MPH				
						0 01				20' I
										~~5' I SHD RT~~
										4' I SHD ~~LT~~
										2 ML
						(MAIN ST) CO 47 0 00 (STILLPOND RD.) MD 292				
						(STILLPOND RD.) MD 292				

FAS 1288 RURAL MAJOR COLLECTOR

SYSTEM				TRAFFIC		LINE DIAGRAM	TRAFFIC			PAVEMENT DATA
FED. AID.	FUNCT. CLASS.	HWY. SYS.	HPMS SAMPLE	PRKG. REST.	COM/IND ACCESS		CONTROL	COM/IND ACCESS	PRKG. REST.	

SHA 51.3 - 8 Revised
4.83

MARYLAND STATE HIGHWAY ADMINISTRATION

ROAD INVENTORY SHEET

Party Chief _____
Recorder _____
Assistant _____
Map No./Dir. 1
State Coordinates _____

Road No. MD 661
Road Name _____
County Kent
Date _____
Sheet No. _____ OF _____

SYSTEM				TRAFFIC		LINE DIAGRAM	TRAFFIC			PAVEMENT DATA
FED. AID.	FUNCT CLASS.	HWY. SYS.	HPMS SAMPLE	PRKG. REST.	COM/IND. ACCESS		CONTROL	COM/IND. ACCESS	PRKG. REST.	
						UNASSIGNED NOW G396 TRANSFER LETTER 11-18-94				

TRAFFIC CODES

TRAFFIC CONTROLS: STOP SIGN=SS, TRAFFIC LIGHT=T.L., FLASHING RED BALL=F.R.

TRAFFIC CODES

PARKING RESTRICTIONS: A.M. PEAK, P.M. PEAK, A.M./P.M. PEAK, NO PARKING ANYTIME=N.P., COMM/IND. ACCESS=E

SYSTEM				TRAFFIC		LINE DIAGRAM	TRAFFIC			PAVEMENT DATA
FED. AID.	FUNCT. CLASS.	HWY. SYS.	HPMS SAMPLE	PRK.G. REST.	COM/IND ACCESS		CONTROL	COM/IND ACCESS	PRK.G. REST.	

SHA 51.3 - 8 Revised
4.83

MARYLAND STATE HIGHWAY ADMINISTRATION

ROAD INVENTORY SHEET

Party Chief _____
Recorder _____
Assistant _____
Map No./Dir. 1
State Coordinates _____

Road No. MD 664
Road Name _____
County Kent
Date _____
Sheet No. _____ OF _____

SYSTEM				TRAFFIC		LINE DIAGRAM	TRAFFIC			PAVEMENT DATA
FED. AID.	FUNCT CLASS.	HWY. SYS.	HPMS SAMPLE	PRKG. REST.	COM/IND. ACCESS		CONTROL	COM/IND. ACCESS	PRKG. REST.	
						UNASSIGNED				
						NON G 397				
						TRANSFER LETTER 11-18-94				

TRAFFIC CODES

TRAFFIC CONTROLS: STOP SIGN=S.S., TRAFFIC LIGHT=T.L., FLASHING RED BALL=F.R.

TRAFFIC CODES

PARKING RESTRICTIONS: A.M. PEAK, P.M. PEAK, A.M./P.M. PEAK, NO PARKING ANYTIME=N.P., COMM/IND. ACCESS=E

SYSTEM				TRAFFIC		LINE DIAGRAM	TRAFFIC			PAVEMENT DATA
FED. AID.	FUNCT. CLASS.	HWY. SYS.	HPMS SAMPLE	PRK.G. REST.	COM/IND ACCESS		CONTROL	COM/IND ACCESS	PRK.G. REST.	

SHA 51.3 - 8 Revised
4.83

Transfer Agreement 10/13/95

MARYLAND STATE HIGHWAY ADMINISTRATION

ROAD INVENTORY SHEET

E SHARP ST
MU 0188

SR.00
4-25-00
GD/EF

89-2
1-30-90
BB/BB

'95 STATE REINVENTORY
6-2-95
TM/BB

A/T

A/T
92-6, 7 MUN
3-8-93
BB/JS
00-09

Party Chief	C G	Road No.	MD 674
Recorder	LW	Road Name	W. SHARP ST.
Assistant	—	County	Kent
Map No./Dir.	E14 / E	Date	6-8-89
State Coordinates	1016-472	Sheet No.	1 OF 4

TRAFFIC CODES
TRAFFIC CONTROLS: STOP SIGN=S.S., TRAFFIC LIGHT=T.L., FLASHING RED BALL=F.R.

TRAFFIC CODES
PARKING RESTRICTIONS: A.M. PEAK, P.M. PEAK, A.M./P.M. PEAK, NO PARKING ANYTIME=N.P., COMM/IND. ACCESS=E

SYSTEM: FED. AID.	FUNCT. CLASS.	HWY. SYS.	HPMS SAMPLE	TRAFFIC: PRKG. REST.	COM/IND. ACCESS	LINE DIAGRAM	TRAFFIC: CONTROL	COM/IND. ACCESS	PRKG. REST.	PAVEMENT DATA
NON FA	RURAL LOCAL	MU 0188		NP		0 34 School		E	NP	
						0 32 ROCKHALL MIDDLE SCHOOL				
						0 30 School		E		
						Second St.				
						SIGN: PVT Rd 0 27				
						0 21 (A)		4'		
						WATERMAN'S WAY		JJ		
						0 18				
						(NO NAME)				
						OP 156 0 08				
						0 04 S.L. 25MPH				
						HIST SIGN 0 01				
						CHESAPEAKE AVE MU 70				22' I
										J-C-C
										2 ML
						HAWTHORNE AVE MU 140 0 00				
						W SHARP ST CO 156				

LN[illegible]E 666

P[illegible]

2 of 4

LINE DIAGRAM

SYSTEM: FED. AID.	SYSTEM: FUNCT. CLASS.	SYSTEM: HWY. SYS.	SYSTEM: HPMS SAMPLE	TRAFFIC: PRKG. REST.	TRAFFIC: COM/IND ACCESS	LINE DIAGRAM	TRAFFIC: CONTROL	TRAFFIC: COM/IND ACCESS	TRAFFIC: PRKG. REST.	PAVEMENT DATA
NON FA	RURAL LOCAL	MU	0188		E	0 53 ROCK HALL V.F.D				
						0 52				~~31' I~~ ~~J CB LT~~ ~~2 ML~~
					4' JS	0 51 ROCK HALL V.F.D. Anex		E		
						0 50				22' I J C-C 2 ML
						SPUR 0.02 / 12' I J-C-C →				
						S. MAIN ST. 445				
						N. MAIN ST. MD 0 49	SS ~~RB~~ FR			
						30°				
						0 47 HISTORICAL SIGN				31' I J-C-C 2 ML
								4' JS		
						0 45 LIONS CLUB				
						LIBERTY MUN. 0 42 ST. 0180				22' I J-C-C 2 ML
					NP				NP	

E SHARP ST

W SHARP ST

MU 0188

NON FA RURAL LOCAL MAJOR COLLECTION

MAP

SHA 51.3 - 8 Revised
4.83

MARYLAND STATE HIGHWAY ADMINISTRATION

ROAD INVENTORY SHEET MU 0188

96-1 ST
GO/HS
1-28-97

Party Chief C G
Recorder L W
Assistant —
Map No./Dir. 1
State Coordinates

Road No. ~~MD~~ 674
Road Name ~~E.W.~~ SHARP ST.
County KENT
Date 6-8-89
Sheet No. 3 OF 4

SYSTEM				TRAFFIC		LINE DIAGRAM	TRAFFIC			PAVEMENT DATA
FED. AID.	FUNCT. CLASS.	HWY. SYS.	HPMS SAMPLE	PKG. REST.	COM/IND. ACCESS		CONTROL	COM/IND. ACCESS	PKG. REST.	
NON FA	RURAL MAJOR COLLECTOR	MU 0188			E	0 99 0 88 PT 0 80 BOUNDARY MU. AVE 0021 0 84 80° 0 83 PC (Chesapeake Ville) MU. 0072 @.23 0 76 0 73 American Legion 0188 MU CHURCH 0 63 JUDEFIND AVE MU 160 0 62 0 54		E		X ~~29'G~~ ~~33'I~~ ~~2-3'ESHD~~ ~~2 ML~~ * ~~33'I~~ ~~I-C~~ ~~2 ML~~ ~~24'I~~ ~~2 ML~~ * ~~31'I~~ ~~I-CB LT~~ ~~2 ML~~

TRAFFIC CODES
TRAFFIC CONTROLS: STOP SIGN=SSy, TRAFFIC LIGHT=T.L., FLASHING RED BALL=F.R.

MAP

TRAFFIC CODES
PARKING RESTRICTIONS: A.M. PEAK, P.M. PEAK, A.M./P.M. PEAK, NO PARKING ANYTIME=N.P., COMM/IND. ACCESS=E

IMF

4 of 4

SYSTEM				TRAFFIC		LINE DIAGRAM	TRAFFIC			PAVEMENT DATA
FED. AID.	FUNCT. CLASS.	HWY. SYS.	HPMS SAMPLE	PRKG. REST.	COM/IND ACCESS		CONTROL	COM/IND ACCESS	PRKG. REST.	
NON FA	NORAL MAJOR COLLECTOR	State Secondary	MU 0188					E		~~20' H RT~~ ~~23' HLT~~ ~~8' G SHD LFL~~ ~~4' J MED G-C~~ IN 2 UML ~~33' I~~ 26 ~~3' E SHD RT~~ 1-8' I SHD ~~10' J SHD LT~~ 2 ML 20' I ~~20' I~~ ~~2-3' I SHD~~ ~~2 ML~~ 2 ML ~~29' G~~ 20' I ~~33' I~~ ~~2-3' I SHD~~ ~~2 ML~~ 2 ML 2-9 I SHD

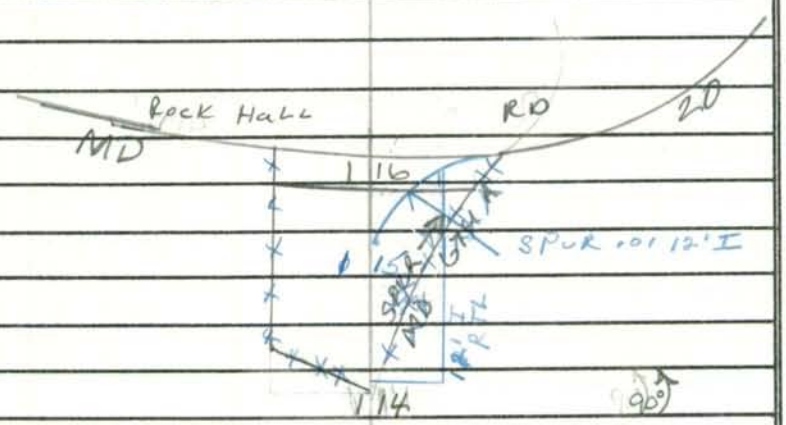

1 08

Pine Lane

1 06 PVT.

PT 1 00

CORP LMTS 0 99 ROCK HALL

30° 0 98 S.L 30 MPH

PC GRAYS ~~CROSSING~~ 0 91 INN CREEK ~~STATE WATER~~

14023

MUO 158

SHA 51.3 - 8 Revised
4.83

MARYLAND STATE HIGHWAY ADMINISTRATION

ROAD INVENTORY SHEET

95 STATE REINVENTORY
TM/BB
6-2-95

96-1 ST
GH/KS
1-28-97

Party Chief: CG
Recorder: LW
Assistant: —
Map No./Dir.: 1 E
State Coordinates:

Road No.: MD 674-A
Road Name: SPUR
County: Kent
Date: 6-8-89
Sheet No.: 1 OF 1

TRAFFIC CODES
TRAFFIC CONTROLS: STOP SIGN=S.S., TRAFFIC LIGHT=T.L., FLASHING RED BALL=F.R.

TRAFFIC CODES
PARKING RESTRICTIONS: A.M. PEAK, P.M. PEAK, A.M./P.M. PEAK, NO PARKING ANYTIME=N.P., COMM/IND. ACCESS=E

SYSTEM				TRAFFIC		LINE DIAGRAM	TRAFFIC			PAVEMENT DATA
FED. AID.	FUNCT CLASS.	HWY. SYS.	HPMS SAMPLE	PRKG. REST.	COM/IND. ACCESS		CONTROL	COM/IND. ACCESS	PRKG. REST.	

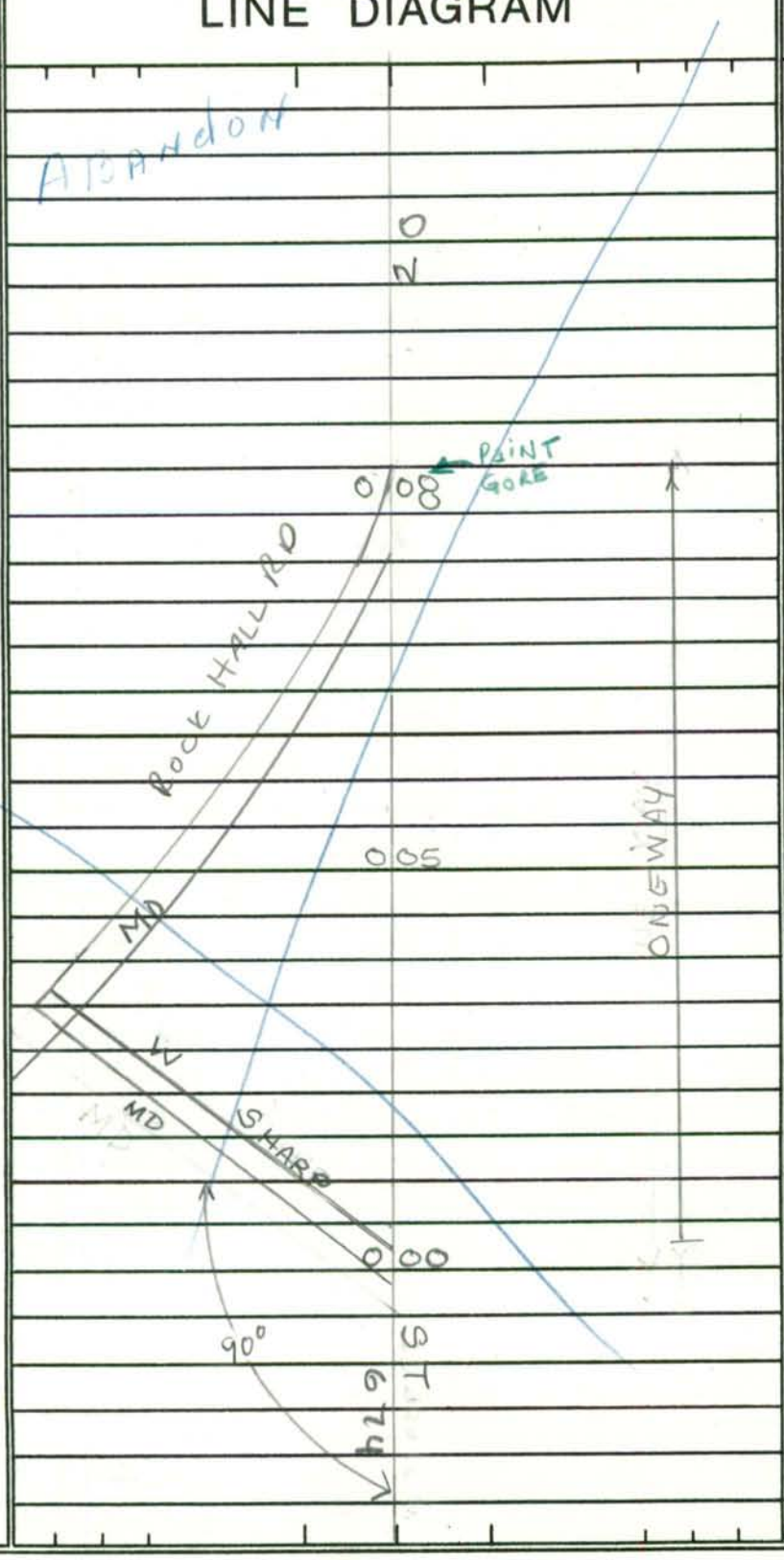

NON FA
RURAL LOCAL

19'I
14'I SHDRT
9'I SHDRT
D-C-C-
1 ML

19'I
6'E SHDRT
1 ML

SYSTEM				TRAFFIC		LINE DIAGRAM	TRAFFIC			PAVEMENT DATA
FED. AID.	FUNCT. CLASS.	HWY. SYS.	HPMS SAMPLE	PRKG. REST.	COM/IND ACCESS		CONTROL	COM/IND ACCESS	PRKG. REST.	

MP 0.13 to 0.74 transferred to county
MQA. 11-25-97 Now CO 406
Construction complete 3/3/2000
See Contract # KE 4255170

SHA 51.3 - 8 Revised 4.83

MARYLAND STATE HIGHWAY ADMINISTRATION

SR.00
4-26-00
GD/EF

ROAD INVENTORY SHEET

Party Chief: Office Inventory WS
Recorder:
Assistant:
Map No./Dir.: D15 / N
State Coordinates: 1122-522

Road No.: MD 701
Road Name: (HOWARD JOHNSON RD)
County: KENT
Date: 4-11-00
Sheet No.: 1 OF 1

99-1ST Ex #1

TRAFFIC CODES
TRAFFIC CONTROLS: STOP SIGN-SS, TRAFFIC LIGHT=T.L., FLASHING RED BALL=F.R.

TRAFFIC CODES
PARKING RESTRICTIONS: A.M. PEAK, P.M. PEAK, A.M./P.M. PEAK, NO PARKING ANYTIME=N.P., COMM/IND. ACCESS=E

SYSTEM			TRAFFIC		LINE DIAGRAM	TRAFFIC			PAVEMENT DATA
FUNCT CLASS	HWY. SYS.	HPMS SAMPLE	PEAK REST.	COM/IND ACCESS		CONTROL	COM/IND ACCESS	PEAK REST.	
RURAL LOCAL	STATE SECONDARY				(HOWARD JOHNSON RD) CO 406				
					RAMP 2 TO US 301 N/B 0 13				
					RAMP 4 FR US 301 N/B 0 12				
					0 09 PT				24' I
					30°				2-10' I SHD
									2ML
					0 04 PC				
					0 02				X 2-18' I
					RIVER RD MD 0 00 291				22' J SHD IN 30' GRS MED
									J C-C IN/OUT 2ML

COUNTY _____ ROAD NO. _____ PAGE ___ OF ___

SYSTEM				TRAFFIC		LINE DIAGRAM	TRAFFIC				PAVEMENT DATA
FUNCT CLASS	HWY SYS	HPMS SAMPLE		PREG. REST.	COM/IND ACCESS		CONTROL	COM/IND ACCESS	PREG. REST.		

99-1ST. Ex #2
New road completed
3-3-2000
Contract # KE 4255170

SR.00
4-26-00
GD/EF

SHA 51.3 - 8 Revised
4.83

MARYLAND STATE HIGHWAY ADMINISTRATION

ROAD INVENTORY SHEET

Party Chief: Office Inventory WS
Recorder:
Assistant:
Map No./Dir.: D 15 / N
State Coordinates: 1120 - 523

Road No.: MD 701 A
Road Name: EDGE RD
County: KENT
Date: 4-11-00
Sheet No.: 1 OF 1

TRAFFIC CODES
TRAFFIC CONTROLS: STOP SIGN-SS, TRAFFIC LIGHT=T.L., FLASHING RED BALL=F.R.

TRAFFIC CODES
PARKING RESTRICTIONS: A.M. PEAK, P.M. PEAK, A.M./P.M. PEAK, NO PARKING ANYTIME=N.P., COMM/IND. ACCESS=E

SYSTEM: FUNCT CLASS	SYSTEM: HWY. SYS	SYSTEM: HPMS SAMPLE	TRAFFIC: PEAK. REST.	TRAFFIC: COM/IND. ACCESS	LINE DIAGRAM	TRAFFIC: CONTROL	TRAFFIC: COM/IND. ACCESS	TRAFFIC: PEAK. REST.	PAVEMENT DATA
RURAL LOCAL	STATE SECONDARY				EDGE RD CO 407				
					RAMP 8 FR US 301 S/B				
					0 14				
					RAMP 6 TO US 301 S/B				
					0 13				
					PT 0 06				24' I
					30°				2-4' I SHD
					PC 0 01				2 ML
					RIVER MD 0 00 291 RD				2-18' I
					EDGE RD CO 308				22' I SHD IN 30' GRS MED
									3 C-C IN/OUT
									2 ML

COUNTY _____ ROAD NO. _____ PAGE ___ OF ___

SYSTEM				TRAFFIC		LINE DIAGRAM	TRAFFIC			PAVEMENT DATA
	FUNCT CLASS	HWY SYS	HPMS SAMPLE	PRKG REST.	COM/IND ACCESS		CONTROL	COM/IND ACCESS	PRKG. REST.	

'95 STATE REINVENTORY
6-7-95 TM/BB

SHA 51.3 - 8 Revised
4.83

MARYLAND STATE HIGHWAY ADMINISTRATION

ROAD INVENTORY SHEET

SR.00
4-25-00
GD/EF

Party Chief C G
Recorder L W
Assistant
Map No./Dir. / E
State Coordinates 1087½-541½

Road No. MD 855
Road Name (OLD SECT. MD. 213)
County KENT
Date 6-14-89
Sheet No. 1 OF 1

SYSTEM: FED. AID. | FUNCT. CLASS. | HWY. SYS. | HPMS SAMPLE
TRAFFIC: PRKG. REST. | COM/IND. ACCESS

LINE DIAGRAM

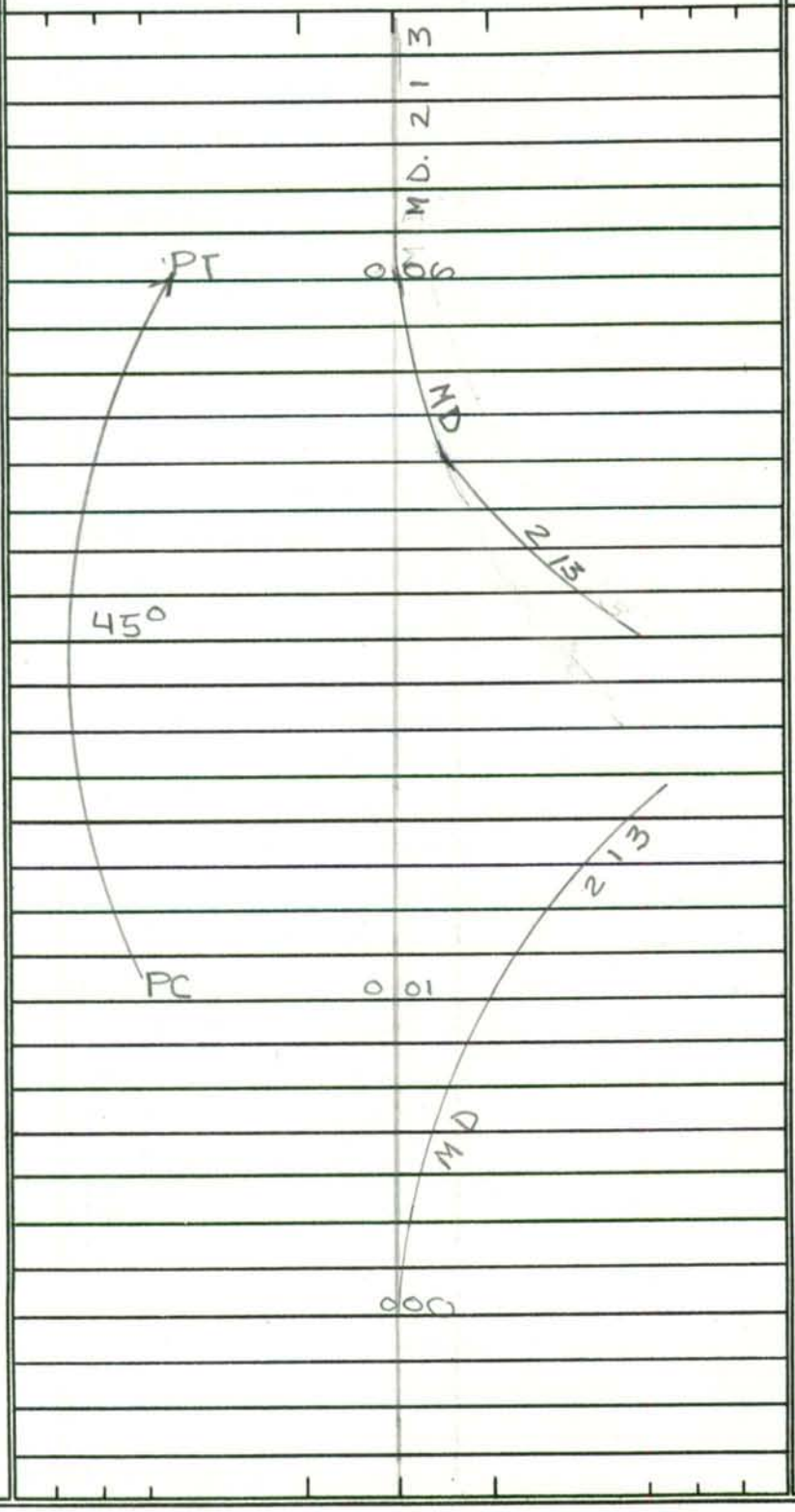

TRAFFIC: CONTROL | COM/IND. ACCESS | PRKG. REST.

PAVEMENT DATA

NON FA
RURAL LOCAL

13'H
3'JSHD LT
2 UNL

TRAFFIC CODES
TRAFFIC CONTROLS: STOP SIGN=SS, TRAFFIC LIGHT=T.L., FLASHING RED BALL=F.R.

TRAFFIC CODES
PARKING RESTRICTIONS: A.M. PEAK, P.M. PEAK, A.M./P.M. PEAK, NO PARKING ANYTIME=N.P., COMM/IND. ACCESS=E

SYSTEM				TRAFFIC		LINE DIAGRAM	TRAFFIC			PAVEMENT DATA
FED. AID.	FUNCT. CLASS.	HWY. SYS.	HPMS SAMPLE	PRKG. REST.	COM/IND ACCESS		CONTROL	COM/IND ACCESS	PRKG. REST.	

SHA 51.3 - 8 Revised
4.83

MARYLAND STATE HIGHWAY ADMINISTRATION

ROAD INVENTORY SHEET

95 ST. RI.
6-6-95
TM/BB

SR.00
4-26-00
GD/EF

Party Chief: C. G
Recorder: L W
Assistant: —
Map No./Dir.: / N
State Coordinates: 1067¾ - 521 ¾

Road No.: MD 855 A
Road Name:
County: KENT
Date: 6 - 14 - 89
Sheet No.: 1 OF 1

TRAFFIC CODES
TRAFFIC CONTROLS: STOP SIGN=S.S., TRAFFIC LIGHT=T.L., FLASHING RED BALL=F.R.

TRAFFIC CODES
PARKING RESTRICTIONS: A.M. PEAK, P.M. PEAK, A.M./P.M. PEAK, NO PARKING ANYTIME=N.P., COMM/IND. ACCESS=E

SYSTEM: FED. AID.	SYSTEM: FUNCT. CLASS.	SYSTEM: HWY. SYS.	SYSTEM: HPMS SAMPLE	TRAFFIC: PRKG. REST.	TRAFFIC: COM/IND. ACCESS	LINE DIAGRAM	TRAFFIC: CONTROL	TRAFFIC: COM/IND. ACCESS	TRAFFIC: PRKG. REST.	PAVEMENT DATA
						AUGUSTINE HERMAN HWY 213 MD				
						PT				
						90°				
						PVT. DR. 0.04				
						PC Road 0.07 END				
						PVT. BOUNDARY 0.04 STONES				
NON FA	RURAL LOCAL					AUGUSTINE HERMAN HWY 213				
						30° 0.02				15' ~~H~~ G
										2-4'-J SHD
										2UML
						0.00				
						MD				

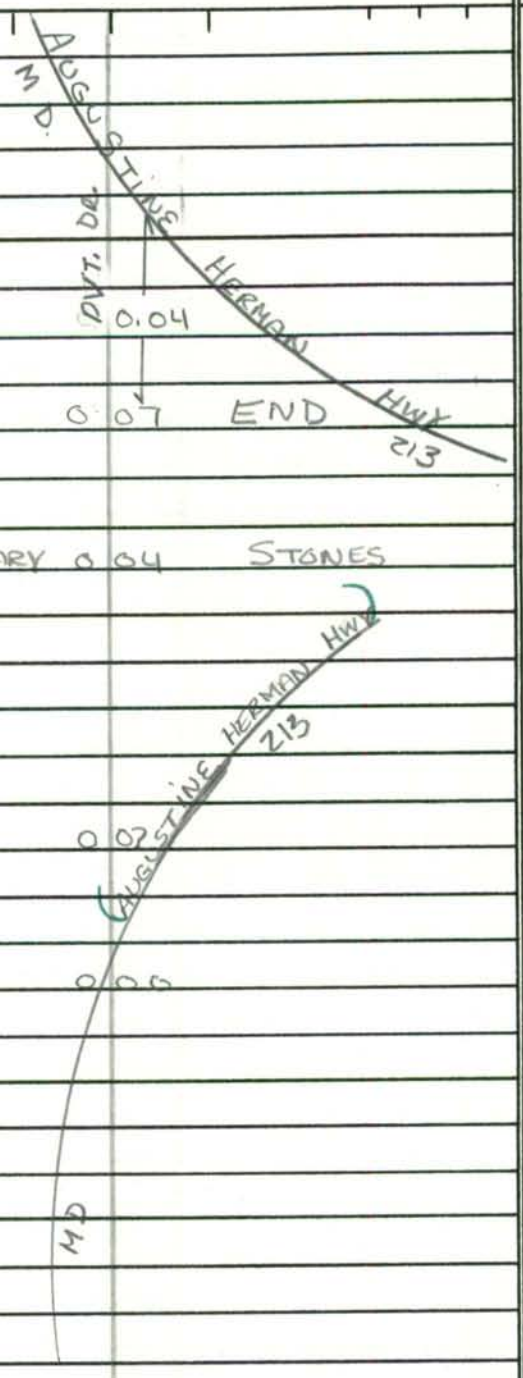

SYSTEM				TRAFFIC		LINE DIAGRAM	TRAFFIC			PAVEMENT DATA
FED. AID.	FUNCT. CLASS.	HWY. SYS.	HPMS SAMPLE	PRKG. REST.	COM/IND ACCESS		CONTROL	COM/IND ACCESS	PRKG. REST.	

'95 STATE REINVENTORY 6-6-95 TM/BB

SR .00 4-25-00 GD/EF

SHA 51.3 - 8 Revised 4.83

MARYLAND STATE HIGHWAY ADMINISTRATION

ROAD INVENTORY SHEET

Party Chief	C G	Road No.	MD 856
Recorder	L. W	Road Name	(OLD SECT. MD. 298)
Assistant	—	County	KENT
Map No./Dir.	D-15 / NE	Date	6 - 14 - 89
State Coordinates	1065 1/4 - 534 1/2	Sheet No.	1 OF 1

SYSTEM				TRAFFIC		LINE DIAGRAM	TRAFFIC			PAVEMENT DATA
FED. AID.	FUNCT CLASS.	HWY. SYS.	HPMS SAMPLE	PRKG. REST.	COM/IND. ACCESS		CONTROL	COM/IND. ACCESS	PRKG. REST.	
NON FA	RURAL LOCAL									9' J 1 UML

TRAFFIC CODES

TRAFFIC CONTROLS: STOP SIGN=S.S., TRAFFIC LIGHT=T.L., FLASHING RED BALL=F.R.

TRAFFIC CODES

PARKING RESTRICTIONS: A.M. PEAK, P.M. PEAK, A.M./P.M. PEAK, NO PARKING ANYTIME=N.P., COMM/IND. ACCESS=E

SYSTEM				TRAFFIC		LINE DIAGRAM	TRAFFIC			PAVEMENT DATA
FED. AID.	FUNCT. CLASS.	HWY. SYS.	HPMS SAMPLE	PRKG. REST.	COM/IND ACCESS		CONTROL	COM/IND ACCESS	PRKG. REST.	

SHA 51.3 - 8 Revised
4.83

MARYLAND STATE HIGHWAY ADMINISTRATION

ROAD INVENTORY SHEET

Party Chief _____
Recorder _____
Assistant _____
Map No./Dir. 1
State Coordinates _____

Road No. MD 857
Road Name _____
County Kent
Date _____
Sheet No. _____ OF _____

SYSTEM				TRAFFIC		LINE DIAGRAM	TRAFFIC			PAVEMENT DATA
FED. AID.	FUNCT. CLASS.	HWY. SYS.	HPMS SAMPLE	PRK.G. REST.	COM/IND. ACCESS		CONTROL	COM/IND. ACCESS	PRK.G. REST.	
						UNASSIGNED Now Co 309 87-52 (Co. IMP.) TRANSFER LETTER 12-1-87				

TRAFFIC CODES

TRAFFIC CONTROLS: STOP SIGN=SS, TRAFFIC LIGHT=T.L., FLASHING RED BALL=F.R.

TRAFFIC CODES

PARKING RESTRICTIONS: A.M. PEAK, P.M. PEAK, A.M./P.M. PEAK, NO PARKING ANYTIME=N.P., COMM/IND. ACCESS=E

SYSTEM				TRAFFIC		LINE DIAGRAM	TRAFFIC				PAVEMENT DATA
FED. AID.	FUNCT. CLASS.	HWY. SYS.	HPMS SAMPLE	PRKG. REST.	COM/IND ACCESS		CONTROL	COM/IND ACCESS	PRKG. REST.		

SHA 51.3 - 8 Revised
4.83

MARYLAND STATE HIGHWAY ADMINISTRATION

ROAD INVENTORY SHEET

Party Chief _____
Recorder _____
Assistant _____
Map No./Dir. 1
State Coordinates _____

Road No. MD 859B
Road Name _____
County KENT
Date _____
Sheet No. _____ OF _____

SYSTEM				TRAFFIC		LINE DIAGRAM	TRAFFIC			PAVEMENT DATA
FED. AID.	FUNCT CLASS.	HWY. SYS.	HPMS SAMPLE	PRK.G. REST.	COM/IND. ACCESS		CONTROL	COM/IND. ACCESS	PRK.G. REST.	
						UNASSIGNED Now 6316 TRANSFER LETTER 12-1-87 87-63				

TRAFFIC CODES

TRAFFIC CONTROLS: STOP SIGN=SS,
TRAFFIC LIGHT=T.L.,
FLASHING RED BALL=F.R.

TRAFFIC CODES

PARKING RESTRICTIONS: A.M. PEAK,
P.M. PEAK, A.M./P.M. PEAK, NO PARKING
ANYTIME=N.P., COMM/IND. ACCESS=E

SYSTEM				TRAFFIC		LINE DIAGRAM	TRAFFIC				PAVEMENT DATA
FED. AID.	FUNCT. CLASS.	HWY. SYS.	HPMS SAMPLE	PRKG. REST.	COM/IND ACCESS		CONTROL	COM/IND ACCESS	PRKG. REST.		



SHA 51.3 - 8 Revised
4.83

MARYLAND STATE HIGHWAY ADMINISTRATION

ROAD INVENTORY SHEET

Party Chief _____
Recorder _____
Assistant _____
Map No./Dir. 1
State Coordinates _____

Road No. MD 859C
Road Name _____
County Kent
Date _____
Sheet No. _____ OF _____

SYSTEM				TRAFFIC		LINE DIAGRAM	TRAFFIC			PAVEMENT DATA
FED. AID.	FUNCT CLASS.	HWY. SYS.	HPMS SAMPLE	PRKG. REST.	COM/IND. ACCESS		CONTROL	COM/IND. ACCESS	PRKG. REST.	
						UNASSIGNED Now MV 0183 Chestertown TRANSFER LETTER 8-11-78				

TRAFFIC CODES

TRAFFIC CONTROLS: STOP SIGN=SS, TRAFFIC LIGHT=T, L., FLASHING RED BALL=F, R.

TRAFFIC CODES

PARKING RESTRICTIONS: A.M. PEAK, P.M. PEAK, A.M./P.M. PEAK, NO PARKING ANYTIME=N.P., COMM/IND. ACCESS=E

SYSTEM				TRAFFIC		LINE DIAGRAM	TRAFFIC			PAVEMENT DATA
FED. AID.	FUNCT. CLASS.	HWY. SYS.	HPMS SAMPLE	PRKG. REST.	COM/IND ACCESS		CONTROL	COM/IND ACCESS	PRKG. REST.	

'95 STATE REINVENTORY
6-6-95 TM/BB

SHA 51.3 - 8 Revised
4.83

MARYLAND STATE HIGHWAY ADMINISTRATION

ROAD INVENTORY SHEET

SR.00
4-27-00
GD/EF

Party Chief: CG
Recorder: L.W
Assistant:
Map No./Dir.: / N
State Coordinates: 1066 -547

Road No.: MD 864
Road Name: (OLD SECT. MD 292)
County: KENT
Date: 6-19-89
Sheet No.: 1 OF 1

SYSTEM: FED. AID. | FUNCT. CLASS. | HWY. SYS. | HPMS SAMPLE
TRAFFIC: PRK.G. REST. | COM/IND. ACCESS

LINE DIAGRAM

TRAFFIC: CONTROL | COM/IND. ACCESS | PRK.G. REST.

PAVEMENT DATA

TRAFFIC CODES
TRAFFIC CONTROLS: STOP SIGN=SS, TRAFFIC LIGHT=T.L., FLASHING RED BALL=F.R.

TRAFFIC CODES
PARKING RESTRICTIONS: A.M. PEAK, P.M. PEAK, A.M./P.M. PEAK, NO PARKING ANYTIME=N.P., COMM/IND. ACCESS=E

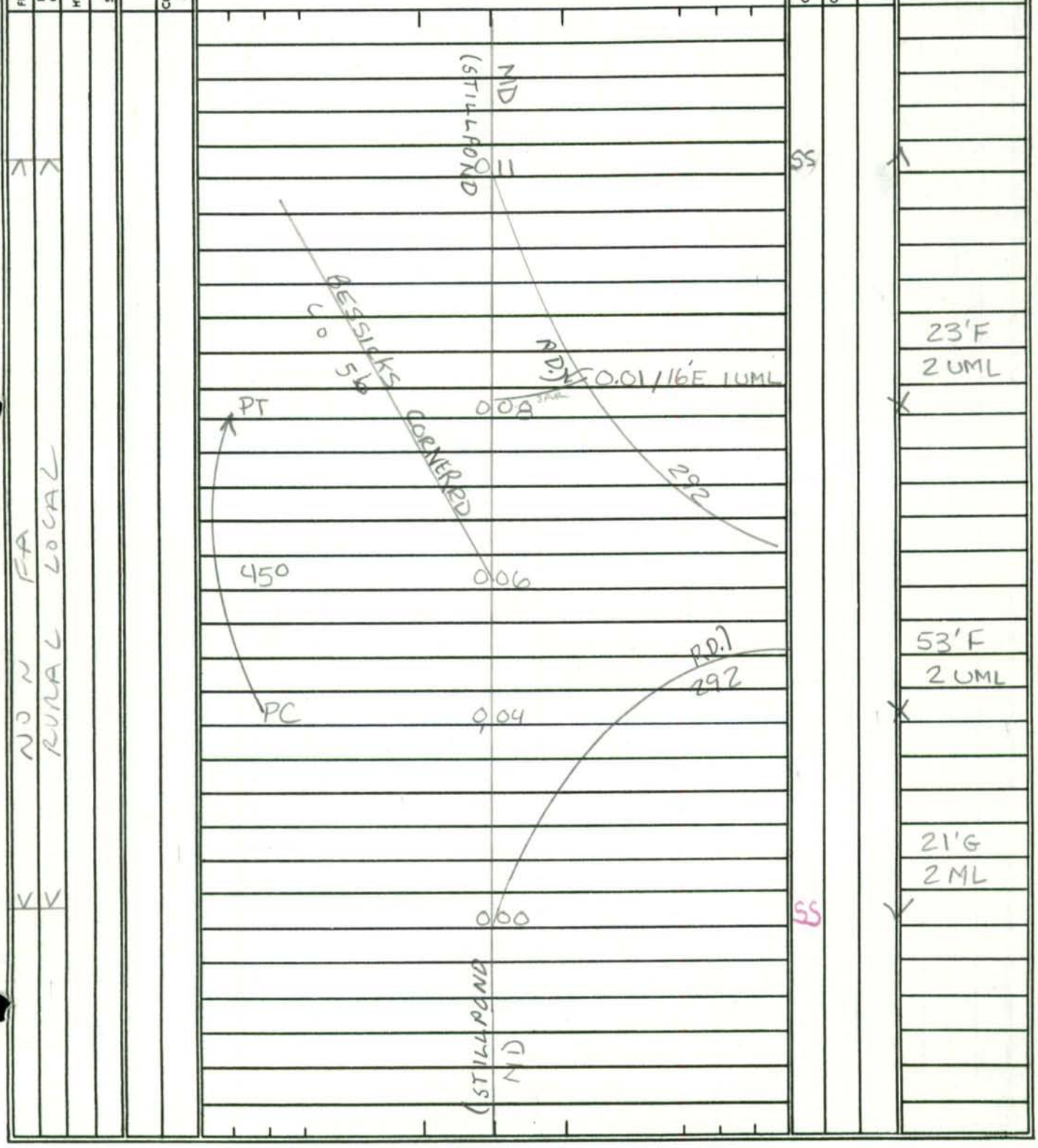

SYSTEM				TRAFFIC		LINE DIAGRAM	TRAFFIC			PAVEMENT DATA
FED. AID.	FUNCT. CLASS.	HWY. SYS.	HPMS SAMPLE	PRKG. REST.	COM/IND ACCESS		CONTROL	COM/IND ACCESS	PRKG. REST.	